

TWENTY-SEVENTH ANNUAL LIST  
OF  
MERCHANT VESSELS OF THE UNITED STATES,

WITH

THE OFFICIAL NUMBERS AND SIGNAL LETTERS AWARDED THEM  
BY THE COMMISSIONER OF NAVIGATION,

IN ACCORDANCE WITH

THE PROVISIONS OF SECTION 4177 OF THE REVISED STATUTES;

ALSO

LISTS AND DISTINGUISHING SIGNALS OF VESSELS OF THE UNITED STATES NAVY,  
QUARTERMASTER'S DEPARTMENT, U. S. A., ENGINEER DEPARTMENT, U. S. A.,  
MISSISSIPPI AND MISSOURI RIVER COMMISSIONS, U. S. A., REVENUE-  
CUTTER SERVICE, LIGHT-HOUSE ESTABLISHMENT, COAST AND  
GEODETIC SURVEY, UNITED STATES FISH COMMISSION,  
AND UNITED STATES MARINE-HOSPITAL SERVICE.

---

FOR THE YEAR ENDED JUNE 30, 1895.

---

WASHINGTON:  
GOVERNMENT PRINTING OFFICE.  
1895.





## TABLE OF CONTENTS.

---

Part I. Sailing vessels alphabetically arranged.

Part II. Steam vessels alphabetically arranged.

Part III. List of iron and steel vessels.

Part IV. List of unrigged vessels.

Part V. Government vessels:

Vessels of the U. S. Navy.

Vessels of the Quartermaster's Department, U. S. Army.

Vessels of the Engineer Department, U. S. Army.

Vessels of the Mississippi and Missouri River commissions, U. S. Army.

Vessels of the Revenue-Cutter Service.

Vessels of the Light-House Establishment.

Vessels of the Coast and Geodetic Survey.

Vessels of the U. S. Fish Commission.

Vessels of the U.S. Marine-Hospital Service.



## PREFACE.

---

TREASURY DEPARTMENT, BUREAU OF NAVIGATION,  
*Washington, D. C., August 30, 1895.*

SIR: In compliance with the provisions of the act of Congress approved July 5, 1884, establishing the Bureau of Navigation and directing the Commissioner of Navigation to "annually prepare and publish a list of vessels of the United States belonging to the commercial marine, specifying the official number, signal letters, name, rig, tonnage, home port, and place and date of building of every vessel, distinguishing sailing vessels from such as are propelled by steam or other motive power," the twenty-seventh annual list of such vessels is herewith submitted, it being the twelfth annual list prepared by the Bureau of Navigation, and bringing the record of the merchant vessels of the United States down to June 30, 1895.

This volume contains the names of vessels, classed as follows:

Sailing vessels. (Part I.)

Steam vessels. (Part II.)

Iron and steel vessels. (Part III.)

Unrigged vessels. (Part IV.)

Vessels belonging to the Navy, the Quartermaster's Department, U. S. Army, the Engineer Department, U. S. Army, the Mississippi and Missouri River commissions, U. S. Army, the Revenue-Cutter Service, the Light-House Establishment, the Coast and Geodetic Survey, the U. S. Fish Commission, and the U. S. Marine-Hospital Service. (Part V.)

The information relating to merchant vessels is arranged as follows:

1. The official number of the vessel.
2. The signal letters.
3. The rig.
4. The name.
5. The tonnage (*gross and net*).
6. The register dimensions (*length, breadth, and depth*).
7. The year of building.
8. The place of building.
9. The home port (*where permanent document issues*).

Signal letters are assigned to seagoing vessels of the United States, and, upon application made through a collector of customs, they will be granted to yachts, and, in particular cases, to other vessels, if necessary. Such letters are requisite in order to afford the means of recognition by signals at sea.

A supplement to this volume, being Part VI, has been prepared, designed especially for the use of Signal Stations, and of commanders of seagoing vessels classed as follows and having distinguishing signal letters:

Merchant vessels of the United States, yachts, vessels belonging to the Navy, the Revenue-Cutter Service, the Light-House Establishment, the Coast and Geodetic Survey, and the Fish Commission.

Respectfully, yours,

EUGENE TYLER CHAMBERLAIN,  
*Commissioner.*

HON. JOHN G. CARLISLE,  
*Secretary of the Treasury.*

# PART I

## ALPHABETICAL LIST

OF

### MERCHANT SAILING VESSELS OF THE UNITED STATES.

(Steel vessels in SMALL CAPITALS, iron vessels in *italics*.)

ABBREVIATIONS.—*Barq. bk.*; brig, *bg.*; barkentine, *bkn.*; brigantine, *brg.*; cat, *cat.*; cutter, *ctr.*; catamaran, *ctn.*; lugger, *lgr.*; lateen, *ltn.*; pilot-boat, *p. b.*; ship, *shp.*; schooner, *sch.*; scow, *scw.*; sloop, *slp.*; scow schooner or schooner barge, \**sch.*; scow sloop or sloop barge, \**slp.*; sharpie, *shp.*; yawl, *ywl.*; yacht, *y.*

Official No.	Signal letters.	Rig.	Name of vessel.	Gross tonnage.	Net tonnage.	Length.	Breadth.	Depth.	When built.	Where built.	Home port (where permanent document issued).
<b>A.</b>											
100051		Sch. y.	A. E.	9.32	8.33	35.0	11.0	4.5	1892	Cowesett, R. I.	Providence, R. I.
107052		Slp.	A. V. H.	8.26	7.79	25.6	12.8	3.8	1893	New London, Conn.	Greenport, N. Y.
12978		Sch.	A. B. C. F. M.	143.72	134.54	109.9	33.9	7.0	1354	Milwaukee, Wis.	Milwaukee, Wis.
873		Sch.	A. Booty	287.40	273.03	137.0	25.0	11.0	1863	Toledo, Ohio	Rochester, N. Y.
105929		Sch.	A. Booth	71.29	67.73	82.2	23.4	5.9	1880	Tarbot County, Md.	Baltimore, Md.
308		Sch.	A. Bradley	157.69	149.61	114.0	25.6	8.5	1857	Vermilion, Ohio	Chicago, Ill.
718	H. B. S. K.	Sch.	A. Deniko	427.75	406.36	131.5	30.1	10.0	1866	Greensboro, Md.	New York, N. Y.
106612		Slp.	A. Elizabeth	8.57	8.15	36.5	13.0	3.0	1884	Bay St. Louis, Miss.	Shieldsboro, Miss.
106779		Slp.	A. Francois	5.45	5.18	42.2	10.0	2.9	1890	Atlantic, N. C.	Beaufort, N. C.
29504		Sch.	A. Gebhardt	354.03	336.33	145.6	29.1	12.3	1869	Marine City, Mich.	Port Huron, Mich.
106688		Sch.	A. Gerdes & Bro.	8.50	8.08	35.1	14.0	3.5	1889	Back Bay, Miss.	New Orleans, La.
106584		Sch.	A. Gibbs	12.41	11.79	53.8	14.4	3.5	1898	Somerset County, Md.	Crisfield, Md.
105153	J. L. O. K.	Sch.	A. Hayford	153.11	145.47	102.0	27.5	7.5	1873	Belfast, Me.	Belfast, Me.
119	H. B. D. Q.	Sch.	A. Heaton	108.27	157.96	97.0	27.2	8.7	1851	East Haven, Conn.	Rockland, Me.
1508	J. D. H. S.	Sch.	A. Heaton	472.07	448.47	130.5	31.8	16.5	1868	New Haven, Conn.	New York, N. Y.
448		Sch.	A. Hooper	80.10	76.10	79.9	21.7	6.7	1834	Eden, Me.	Calais, Me.
105307		Sch.	A. Lauey	41.69	38.51	75.7	22.7	3.4	1871	Mobile, Ala.	Shiloboro, Miss.
473		Sch.	A. Lincoln	46.76	44.42	65.0	18.8	6.7	1865	Essex, Mass.	Provincetown, Mass.
105433	J. Q. G. M.	Sch.	A. McNichol	122.38	104.63	93.0	24.7	7.9	1874	East Machias, Me.	Machias, Me.
133		Sch.	A. Maine	55.37	52.00	68.7	19.0	7.2	1850	Essex, Mass.	Boothbay, Me.
51		Sch.	A. Parker	24.60	23.37	53.0	17.3	5.3	1830	Somerset County, Md.	Baltimore, Md.
106972		Slp.	A. Powell	14.11	13.41	44.7	14.5	2.8	1861	St. Michaels, Md.	Newport News, Va.
106781		Sch.	A. Raemussen	9.45	8.28	58.0	15.8	2.4	1890	Tilghman Island, Md.	Baltimore, Md.
504		Sch.	A. Robinson	90.87	89.33	54.3	19.1	4.9	1864	Treat Egg Harbor, N. J.	Norfolk, Va.
1043		Slp.	A. Spencer	6.69	6.36	25.8	13.0	4.8	1852	Yonk, Conn.	Stoughton, Conn.
106844		Sch.	A. Stewart	533.63	511.40	172.6	32.4	12.1	1896	Mount Clemens, Mich.	Suspension Bridge, N. Y.
100190		Sch.	A. Weiskittel	43.34	41.17	96.5	21.6	4.3	1882	Mallison, Md.	New York, N. Y.
1817		Sch.	A. Wherry	16.96	16.19	38.5	13.0	2.8	1869	Swains, N. C.	Newbern, N. C.
105978		Sch.	A. A. Carpenter	540.70	526.01	185.5	33.0	12.7	1861	Mashtown, Wis.	Toledo, Ohio
1247		Sch.	A. A. Rowe	65.77	62.58	63.9	18.0	8.0	1850	Myrtle, Conn.	New York, N. Y.
106564		Lgr.	A. B. Cabine	5.74	5.80	32.9	12.0	2.4	1846	Bayou Bridge, La.	New Orleans, La.
75		Sch.	A. B. Pennie	18.27	18.40	47.0	15.0	5.0	1847	Somerset County, Md.	Baltimore, Md.
105060		Sch.	A. B. Fields	64.61	63.58	68.0	23.7	7.1	1853	Baltimore, Md.	Norfolk, Va.
1861		Sch.	A. B. Elgins	42.84	40.79	60.0	17.9	6.9	1869	Tranton, Mo.	Baltimore, Md.
105390	J. N. M. K.	Sch.	A. B. Perry	220.83	208.76	114.9	28.8	8.7	1873	Addison, Mo.	Maehias, Me.
104220	K. O. E. S.	Sch.	A. B. Sherman	611.63	581.61	185.5	33.8	13.4	1881	Boston, Mass.	New York, N. Y.
100070		Sch.	A. C. Bennett	55.02	52.71	38.0	18.0	2.5	1862	Flah River, Ala.	Mobile, Ala.
105224		Sch.	A. C. Bennett	17.53	16.47	47.0	17.1	4.1	1882	Charleston, S. C.	Charleston, S. C.
100040		Slp.	A. C. Keating	236.12	228.55	122.8	28.0	11.3	1874	Trenton, Mich.	Port Huron, Mich.

<sup>1</sup>Formerly schooner J. and A. Strong.

<sup>2</sup>Formerly United States launch.

## MERCHANT SAILING VESSELS OF THE UNITED STATES—Continued.

Official No.	Signal letters.	Rig.	Name of vessel.	Gross tonnage.	Net tonnage.	Length.	Breadth.	Depth.	When built.	Where built.	Home port (where permanent document issued).
						Feet.	Feet.	Feet.			
783	H. B. S. Q.	Sch.	A. C. Lyon	266.88	253.54	132.8	32.5	9.6	1865	Staten Island, N. Y.	New York, N. Y.
1893		Sch.	A. C. Maxwell	469.13	445.68	166.0	32.6	11.6	1870	East Saginaw, Mich.	Buffalo, N. Y.
1863		Sch.	A. C. Monroe	27.48	26.04	48.2	18.5	5.4	1868	Freeport, Fla.	Pensacola, Fla.
544		Sch.	A. C. Newhall	87.31	85.45	61.3	18.0	6.3	1858	Salisbury, Mass.	Portsmouth, N. H.
106474		Sch.	A. C. Pierce	30.59	29.07	54.0	15.5	5.2	1887	Schwanau, Mich.	Port Huron, Mich.
106706		Sch.	A. C. Tuxbury	670.51	645.54	181.0	35.0	13.1	1890	West Bay City, Mich.	Boston, Mass.
106285		Slp.	A. C. Whitney	179.47	170.49	103.0	26.2	9.2	1884	Boston, Mass.	Do.
105875	J. T. N. V.	Sch.	A. D. Lamson	448.15	425.75	133.0	33.4	9.5	1879	Lowburg, N. J.	Bridgeton, N. J.
106657		Sch.	A. D. Smith	6.22	6.91	31.6	9.6	3.2	1894	Key West, Fla.	Key West, Fla.
107054		Slp.	A. E. Andrews	10.45	9.94	41.7	14.8	3.2	1889	Cambridge, Md.	Baltimore, Md.
689		Sch.	A. E. Parks	20.07	19.07	60.0	16.7	4.6	1863	Fairmount, Md.	Crisfield, Md.
106996		Slp.	A. E. Masters	38.12	36.22	48.0	21.5	6.3	1864	Madison, Conn.	New York, N. Y.
106534	K. F. C. W.	Sch.	A. E. Whitaker	20.09	19.09	47.0	17.2	5.1	1893	Bridgeton, N. J.	Bridgeton, N. J.
198	H. B. G. K.	Sch.	A. E. Whyland	130.09	123.59	89.8	24.1	9.6	1888	Essex, Mass.	Gloucester, Mass.
640	H. B. R. L.	Sch.	A. F. Howe	88.82	84.38	81.3	22.9	7.2	1851	Searport, Me.	New York, N. Y.
1722		Sch.	A. F. Kinberg	226.39	215.08	112.3	25.3	10.2	1865	East Haven, Conn.	Bangor, Me.
377		Sch.	A. G. Lawson	94.89	90.15	86.0	26.5	6.1	1868	Newburg, N. Y.	Newark, N. J.
555	H. B. P. G.	Sch.	A. G. Mowse	302.89	287.75	136.0	25.0	12.0	1861	Chicago, Ill.	Chicago, Ill.
106318	K. C. S. Q.	Slp.	A. G. Pease	74.89	71.15	81.0	25.7	6.4	1884	Middletown, Conn.	Hartford, Conn.
106905		Sch.	A. G. Ropes	2,460.72	2,341.98	258.2	4.7	20.0	1884	Bath, Me.	New York, N. Y.
678		Sch.	A. G. Sterling	13.16	12.50	50.0	16.2	4.0	1891	Pocomoke City, Md.	Crisfield, Md.
417		Slp.	A. H. Mickle	41.73	41.73	52.6	23.0	5.7	1856	Brooklyn, N. Y.	New York, N. Y.
105669		Sch.	A. H. Purdy	6.70	6.36	29.8	12.0	3.1	1863	Stratford, Conn.	Bridgeton, Conn.
105403		Sch.	A. H. Quinby	68.25	64.84	78.0	22.5	5.4	1877	Wilmington, Del.	Camden, N. J.
822		Sch.	A. H. Shultz	74.95	71.20	77.4	24.5	7.4	1872	Baltimore, Md.	Baltimore, Md.
557	H. B. P. K.	Sch.	A. H. Whitmore	69.51	66.04	72.0	21.5	7.5	1807	Essex, Mass.	Deer Isle, Me.
1243		Sch.	A. J. Bentley	290.92	276.38	120.5	30.3	10.0	1865	Hartford, Conn.	New York, N. Y.
105176		Sch.	A. J. Chapman	48.18	45.78	65.2	19.8	8.4	1860	New London, Conn.	Pensacola, Fla.
105445		Sch.	A. J. Collins	53.21	50.55	70.3	24.4	4.5	1872	Chester, Pa.	New York, N. Y.
105593		Slp.	A. J. Constantino	59.11	50.16	61.0	26.0	6.0	1873	Brooklyn, N. Y.	Do.
105693		Sch.	A. J. Dewey	237.45	225.68	124.7	25.3	10.8	1875	Chaumont, N. Y.	Chicago, Ill.
105894	J. V. G. B.	Slp.	A. J. Fuller	1,848.76	1,781.88	220.3	41.5	17.8	1881	Bath, Me.	New York, N. Y.
106217		Sch.	A. J. Lawson	24.00	22.60	57.0	17.6	5.2	1883	Pocomoke City, Md.	Crisfield, Md.
106305		Sch.	A. J. McBrier	111.33	101.76	95.9	23.4	7.2	1884	Wilson, N. Y.	Detroit, Mich.
110134		Sch.	A. J. Marine	36.79	34.90	60.9	17.7	5.1	1873	Washington, N. C.	Beaufort, N. C.
105773	J. S. W. F.	Sch.	A. J. Miller	110.59	105.00	94.0	27.2	6.1	1878	Northport, N. Y.	Saco, Me.
1028		Sch.	A. J. Mowry	188.28	178.87	138.3	23.7	6.8	1860	Milan, Ohio	Chicago, Ill.
105809		Sch.	A. J. Nichols	6.22	6.91	47.0	9.9	2.4	1879	Oxford, Md.	Baltimore, Md.
105981		Sch.	A. J. Perkins	81.97	77.87	86.4	23.0	5.0	1881	Lake Charles, La.	Lake Charles, La.
105832		Sch.	A. J. Ramsey	31.88	30.29	59.6	20.1	4.0	1879	Stonewall, Miss.	Shieldsboro, Miss.
105572		Sch.	A. J. Tubman	34.95	33.20	56.8	19.3	5.9	1867	Somerset County, Md.	Crisfield, Md.
1929		Sch.	A. J. Whiting	43.86	41.67	60.0	19.8	6.0	1868	Mount Desert, Me.	Searport, Me.
1932	J. H. W. M.	Sch.	A. K. Woodward	99.09	94.71	87.0	24.5	7.4	1869	Ellsworth, Me.	Ellsworth, Me.
1949		Sch.	A. L. Barnett	45.21	43.04	70.5	21.5	5.4	1870	Oxford, Md.	Baltimore, Md.
106405		Slp.	A. L. Beard	6.21	6.90	25.9	12.2	3.4	1883	Greenpoint, N. Y.	Bridgeton, Conn.
106301		Sch.	A. L. Lee	87.44	83.07	83.0	27.0	5.6	1884	Maye Landing, N. J.	Somers Point, N. J.
679		Slp.	A. L. Rowe	62.35	59.24	61.0	25.3	6.9	1864	Brooklyn, N. Y.	New York, N. Y.
826		Slp.	A. M. Bliss	10.12	9.02	35.0	14.0	5.0	1865	do.	Cold Spring, N. Y.
106345		Sch.	A. M. Burnham	63.24	60.08	75.9	21.4	7.4	1886	Essex, Mass.	Gloucester, Mass.
106526		Slp.	A. M. Paris	8.16	7.75	39.2	15.4	3.5	1888	Dividing Creek, N. J.	Bridgeton, N. J.
106322		Sch.	A. M. Smith	23.64	22.40	49.0	16.1	4.1	1884	Northport, N. Y.	Patchogue, N. Y.
107134		Slp.	A. M. Townsend	7.37	7.00	40.7	13.5	3.2	1894	Fairmount, Md.	Crisfield, Md.
105247	J. M. D. W.	Sch.	A. P. Emerson	243.94	231.74	124.0	29.3	9.5	1873	Belfast, Me.	New York, N. Y.
1126		Slp.	A. P. Florence	11.67	11.09	37.6	14.8	4.2	1866	Northport, N. Y.	Perth Amboy, N. J.
106889		Sch.	A. P. Gorman	12.74	12.11	52.5	14.3	3.8	1891	St. Peters, Md.	Crisfield, Md.
106207		Sch.	A. P. Hill	6.75	6.64	40.5	10.7	2.9	1883	Dorchester County, Md.	Do.
106414		Sch.	A. P. Parkhurst	12.09	12.34	40.5	13.0	4.5	1886	Gloucester, Mass.	Deer Isle, Me.
106098		Sch.	A. R. Crittenden	85.63	81.35	81.5	22.7	7.9	1882	Boothbay, Me.	Gloucester, Mass.
106890		Sch.	A. R. Keene	364.03	345.83	138.5	32.9	10.7	1891	Columbia Falls, Me.	Michias, Me.
105243	K. J. V. W.	Sch.	A. R. Taylor	10.64	10.11	32.6	14.1	3.9	1873	Darlen, Conn.	Bridgeton, Conn.
619	H. B. P. W.	BE.	A. R. Tucker	145.36	138.09	92.4	23.2	11.0	1851	Dartmouth, Mass.	New Bedford, Mass.
29641		Sch.	A. R. Upright	24.27	23.06	52.0	16.0	4.0	1883	Charlevoix, Mich.	Chicago, Ill.
106891		Sch.	A. S. Cannon	13.64	12.96	50.0	14.1	2.8	1881	Port Republic, N. J.	Tuckerton, N. J.
106925		Sch.	A. S. Middleton	7.02	6.87	39.5	12.8	2.9	1891	Smiths Island, Md.	Crisfield, Md.
23033		Sch.	A. T. Bliss	437.60	415.72	108.0	30.5	10.3	1881	East Saginaw, Mich.	Milwaukee, Wis.
106150		Sch.	A. T. Coleman	66.87	63.05	76.1	23.4	6.1	1865	Talbot County, Md.	Baltimore, Md.
1879		Sch.	A. T. Gifford	86.05	81.75	82.6	22.5	8.1	1863	Essex, Mass.	Gloucester, Mass.
106281		Sch.	A. T. Hayes	81.21	79.65	49.0	18.0	5.0	1869	Tremont, Me.	Castine, Me.
106119		Sch.	A. V. Asplen	8.32	8.47	48.0	11.8	3.3	1865	Cambridge, Md.	Crisfield, Md.
107135		Sch.	A. V. Macle	6.43	6.11	43.0	10.0	3.0	1882	Crisfield, Md.	Do.
107177		Cat.	A. W. Beyer	8.63	8.35	25.5	11.8	3.2	1888	Bass River, N. J.	Somers Point, N. J.
106271		Sch.	A. W. Constock	805.30	777.85	200.0	36.0	12.6	1895	Algonac, Mich.	Port Huron, Mich.
1582	J. N. B. L.	Sch.	A. W. Ellis	198.56	189.59	104.0	39.0	8.2	1878	Belfast, Me.	Belfast, Me.
106377		Sch.	A. W. Luckey	811.94	792.35	147.8	26.2	9.9	1867	Oak Harbor, Ohio	Grand Haven, Mich.
106308		Sch.	A. W. Ruark	9.59	9.11	58.8	14.5	2.2	1885	Madison, Md.	Crisfield, Md.
106309		Sch.	A. W. Stefel	10.39	9.87	47.5	14.9	3.1	1884	Somerset County, Md.	Newport News, Va.
105862		Sch.	A. W. Stewart	10.08	9.58	53.9	11.3	3.1	1879	Taylor's Island, Md.	Baltimore, Md.

1 Formerly schooner R. L. Myers.

2 Formerly schooner Sallie.

## MERCHANT SAILING VESSELS OF THE UNITED STATES—Continued.

Official No.	Signal letters.	Rig.	Name of vessel.	Gross tonnage.	Net tonnage.	Length.	Breadth.	Depth.	When built.	Where built.	Home port (where permanent document issued).
105996		Slp.	A. W. Walling.....	8.81	8.87	34.6	13.0	8.0	1881	Key Port, N. J.	Perth Amboy, N. J.
105891		Sch.	A. W. Wright.....	530.60	507.73	169.7	33.3	10.8	1890	East Saginaw, Mich.	Port Huron, Mich.
105113		Slp.	A. O. N. Matthews.....	19.43	18.46	45.5	15.6	4.8	1872	Dorchester County, Md.	Baltimore, Md.
776		Slp.	A. M. C. Smith.....	16.44	15.62	40.5	16.1	4.0	1856	Patchogue, N. Y.	Newport News, Va.
107086		Sch.	A. and M.....	11.42	10.81	48.6	12.2	3.6	1894	Wilmington, N. C.	Wilmington, N. C.
106112		Sch.	A. and A. Reeves.....	53.08	50.38	61.8	27.4	4.8	1882	Tuckahoe, N. J.	Somers Point, N. J.
107061		Sch.	A. and F. Blackman.....	23.07	21.92	47.0	17.0	4.8	1893	Port Norris, N. J.	Bridgeton, N. J.
106286	K. C. P. N.	Sch.	A. and M. Carlisle.....	350.53	333.00	135.4	32.6	10.8	1884	Milford, Del.	Philadelphia, Pa.
1587		Sch.	A. and M. Ella.....	28.12	24.82	51.4	18.2	4.7	1868	English Creek, N. J.	Baltimore, Md.
106204		Slp.	A. and W. Manoe.....	11.33	10.77	34.0	15.1	3.9	1883	Tottenville, N. Y.	New York, N. Y.
106038	J. V. R. L.	Sch.	Aaron Reppard.....	459.04	436.09	149.8	34.0	13.6	1882	Petty Island, N. J.	Philadelphia, Pa.
106213		Sch.	Aaron B. Bradshaw.....	14.82	14.08	48.0	16.0	3.7	1883	Crisfield, Md.	Newport News, Va.
105612	J. R. S. W.	Sch.	Abbie.....	148.17	138.87	98.5	29.5	8.3	1876	Eureka, Cal.	San Francisco, Cal.
106467		Sch.	Abbie.....	87.81	83.42	84.3	22.0	6.0	1886	Ludington, Mich.	Grand Haven, Mich.
241		Sch.	Abbie J.....	33.70	32.02	55.5	17.6	6.3	1866	Chelsea, Mass.	Crisfield, Md.
106103		Sch.	Abbie S.....	53.25	50.59	67.6	22.6	5.1	1882	Cedarville, N. J.	Bridgeton, N. J.
106798	K. H. R. F.	Sch.	Abbie Bowker.....	191.72	182.14	104.7	29.6	8.6	1890	Phippsburg, Me.	Bath, Me.
106430		Sch.	Abbie Dees.....	31.73	30.15	58.0	19.2	4.1	1886	Lake Charles, La.	Lake Charles, La.
1772		Sch.	Abbie Dodge.....	59.61	56.62	69.0	20.0	7.0	1868	Essex, Mass.	Greenport, N. Y.
106903		Sch.	Abbie Elizabeth.....	11.56	10.99	47.0	13.4	3.2	1869	Bogue, N. C.	Beaufort, N. C.
1618	J. F. N. H.	Sch.	Abbie Ingalls.....	187.54	178.17	106.0	26.2	10.0	1881	Machias, Me.	Machias, Me.
106351		Slp.	Abbie Isabel.....	7.95	7.55	27.4	12.8	4.1	1885	New Bedford, Mass.	New Bedford, Mass.
106620		Slp.	Abbie Louisa.....	36.98	35.14	51.4	22.0	5.5	1885	Shooters Island, N. Y.	New York, N. Y.
106090	J. V. W. F.	Sch.	Abbie C. Stubbs.....	345.36	328.09	130.0	32.2	12.0	1882	New Haven, Conn.	New Haven, Conn.
96	H. B. D. G.	Sch.	Abbie E. Willard.....	135.38	128.61	88.4	25.3	8.2	1860	Brewer, Me.	Bangor, Me.
106242		Sch.	Abbie F. Morris.....	81.13	77.07	79.4	22.8	8.2	1884	Essex, Mass.	Gloucester, Mass.
106819	K. J. L. G.	Sch.	Abbie G. Cole.....	273.32	232.48	129.2	30.6	10.3	1891	East Machias, Me.	Machias, Me.
105982	J. V. B. T.	Sch.	Abbie H. Green.....	266.64	253.31	128.0	30.8	9.0	1880	Frederica, Del.	Wilmington, Del.
165224		Sch.	Abbie L. Andrews.....	278.28	264.37	130.1	26.1	10.0	1878	Toledo, Ohio	Buffalo, N. Y.
106162	K. B. D. T.	Sch.	Abbie M. Deering.....	101.31	96.25	90.5	23.6	8.7	1883	Kennebunk, Me.	Gloucester, Mass.
106218	K. B. S. W.	Sch.	Abbie S. Walker.....	190.74	181.21	103.7	28.7	8.5	1883	Jonesboro, Me.	North Haven, Me.
1476		Slp.	Abbie S. White.....	45.04	42.70	59.2	23.3	4.5	1867	Boston, Mass.	Boston, Mass.
105496	J. Q. T. K.	Sch.	Abbie and Eva Hooper.....	321.58	305.50	123.0	32.6	10.1	1874	Tuckahoe, N. J.	Camden, N. J.
29632		Cat.	Abby.....	8.00	7.60	37.2	13.2	3.8	1806	Tiverton, R. I.	Newport, R. I.
105843		Slp.	Abby Jane.....	6.33	6.02	29.0	12.6	3.0	1870	New York, N. Y.	New York, N. Y.
195		Sch.	Abby Moran.....	34.40	32.68	58.0	17.5	6.2	1853	Essex, Mass.	South West Harbor, Me.
105189	J. M. L. S.	Sch.	Abby K. Bentley.....	280.15	271.85	133.5	32.0	9.7	1872	Hartford, Conn.	Providence, R. I.
1138		Sch.	Abden Keen.....	53.65	50.97	67.0	20.0	7.0	1800	Essex, Mass.	Portland, Me.
1806	J. T. K. V.	Sch.	Abel C. Buckley.....	234.28	222.57	113.0	29.0	10.0	1869	Greenport, N. Y.	New Bedford, Mass.
106854	K. J. O. T.	Sch.	Abel E. Babcock.....	812.20	771.59	174.5	37.7	18.1	1891	Camden, N. J.	Somers Point, N. J.
106318	J. N. P. V.	Sch.	Abel W. Parker.....	202.76	192.63	116.1	32.2	7.9	1873	Boothbay, Me.	Nantucket, Mass.
107121	K. M. H. V.	Sch.	Abenaki.....	176.00	167.20	100.1	28.2	8.2	1894	Phippsburg, Me.	Bath, Me.
106139		Slp.	Abenwill.....	11.72	11.14	34.5	15.0	3.9	1882	City Island, N. Y.	Cold Spring, N. Y.
106976		Sch.	Aberden.....	1,045.84	993.55	211.0	35.0	16.6	1892	West Bay City, Mich.	Port Huron, Mich.
105116		Sch.	Abioo.....	6.68	6.33	31.5	11.4	4.6	1870	Bristol, Me.	Ellsworth, Me.
105479	J. Q. R. F.	Bk.	Abiel Abbot.....	589.75	560.26	136.0	32.5	17.0	1875	East Boston, Mass.	New York, N. Y.
1890		Sch.	Abigail Haynes.....	99.13	94.18	81.1	23.0	7.3	1846	Ellsworth, Me.	Ellsworth, Me.
723		Sch.	Abigail Jennings.....	88.71	84.27	79.5	25.0	7.0	1852	Manahawkin, N. J.	Richmond, Va.
106117	J. W. N. F.	Shp.	Abner Coburn.....	1,972.58	1,878.75	225.0	43.2	18.5	1892	Bath, Me.	Bath, Me.
93	H. B. C. W.	Sch.	Abner Taylor.....	189.10	182.14	89.3	24.7	9.0	1851	Brewer, Me.	Catais, Me.
106411	J. Q. B. C.	Sch.	Abraham Richardson.....	184.38	146.67	99.0	27.0	8.3	1874	Tremont, Me.	Bangor, Me.
106923		Sch.	Abram Smith.....	372.92	354.28	147.0	30.3	11.0	1892	Algonac, Mich.	Port Huron, Mich.
106871		Sch.	Abram E. O.....	16.19	10.12	41.8	16.3	3.8	1885	Bonfonce, La.	New Orleans, La.
1273		Slp.	Abram S. Bird.....	14.84	14.10	49.0	13.0	4.0	1819	Great Egg Harbor, N. J.	Camden, N. J.
106253		Sch.	Acosla.....	31.82	29.66	58.6	15.2	6.6	1884	Essex, Mass.	Marblehead, Mass.
105302	J. N. K. S.	Sch.	Acars.....	142.54	135.41	91.5	27.3	8.2	1873	Harrington, Me.	Machias, Me.
1271		Slp.	Acasta.....	13.97	13.27	37.4	14.8	3.6	1854	Camden, N. J.	Bridgeton, N. J.
321		Sch.	Accumulator.....	44.08	41.88	56.4	14.8	7.2	1834	Essex, Mass.	Deer Isle, Me.
106981		Sch.	Achilles.....	46.64	44.32	55.0	17.0	8.8	1892	Portland, Conn.	Los Angeles, Cal.
105850		Slp. y.	Acoe.....	7.02	6.67	27.0	12.0	4.0	1879	New London, Conn.	Newport, R. I.
106001		Slp.	Acoe.....	6.00	5.70	24.0	10.0	3.0	1879	Deep River, Conn.	Hartford, Conn.
106098		Sch.	Acoe.....	9.78	9.27	45.0	12.0	4.0	1884	Roseville, Cal.	San Diego, Cal.
107144		Slp.	Acoe.....	6.08	5.78	25.4	10.2	5.8	1895	Vinal Haven, Me.	North Haven, Me.
106914	J. V. W. K.	Sch.	Actone.....	96.64	91.81	94.9	23.1	9.1	1880	Kennebunk, Me.	New York, N. Y.
769		Slp. y.	Actonson.....	85.13	82.37	62.0	19.0	5.0	1867	Nyack, N. Y.	Boston, Mass.
887		Slp.	Active.....	8.15	7.75	34.0	12.0	2.0			Norfolk, Va.
914		Slp.	Active.....	41.79	38.61	55.9	19.6	6.7	1854	Charleston, S. C.	Crisfield, Md.
1686		Slp.	Active.....	7.15	6.80	30.5	11.8	3.2	1868	Freeport, N. Y.	New York, N. Y.
1788		Slp.	Active.....	78.63	69.94	71.3	24.1	6.1	1869	Westbrook, Me.	Gloucester, Mass.
106868		Slp.	Active.....	6.21	5.90	28.0	13.0	3.0	1871	Norwalk, Conn.	Norfolk, Va.
106087		Sch.	Active.....	80.72	68.19	68.8	17.2	5.8	1869	Shebbeyan, Wis.	Milwaukee, Wis.
105190		Sch.	Active.....	366.14	318.29	189.8	36.7	11.0	1871	Trenton, Mich.	Port Huron, Mich.
108819	K. H. L. F.	Slp. y.	Active.....	28.28	24.62	69.6	16.8	5.9	1875	Key Port, N. J.	Hartford, Conn.
108776		Sch.	Active.....	22.66	21.80	50.6	15.8	5.8	1878	Kennebunk, Me.	Providence, R. I.
108964		Cat.	Active.....	9.32	8.86	34.4	19.2	4.8	1869	New Shoreham, R. I.	Newport, R. I.

1 Formerly sleep-yacht { a Addie Voorhees.  
 { b Addie.

## MERCHANT SAILING VESSELS OF THE UNITED STATES—Continued.

Official No.	Signal letters.	Rig.	Name of vessel.	Gross tonnage.	Net tonnage.	Length.		Depth.	When built.	Where built.	Home port (where permanent document issues).
						Feet.	Feet.				
106398		Sch.	Active.	7.74	7.36	33.3	9.7	3.2	1884	Port Ludlow, Wash.	Sitka, Alaska.
106357		Slp.	Active.	6.51	6.19	30.0	11.2	3.6	1885	Bradford, Conn.	New Haven, Conn.
106811		Sch.	Active.	6.56	6.24	29.2	10.2	4.6	1891	Gloucester, Mass.	Gloucester, Mass.
107003		Sch.	Active.	12.62	12.62	37.2	12.0	4.6	1893	Astoria, Oreg.	Astoria, Oreg.
109752		Sch.	Actor.	20.70	19.67	46.4	13.0	4.9	1890	Manitowoc, Wis.	Manitowoc, Wis.
105077		Sch.	Actress.	39.28	37.32	62.3	20.0	7.0	1871	Boston, Mass.	Boston, Mass.
1536		Sch.	Ada	35.62	33.75	59.3	17.6	4.6	1867	Straits, N. C.	Beaufort, N. C.
105462		Slp.	Ada	12.15	11.54	35.0	14.8	3.6	1872	Greenpoint, N. Y.	Key West, Fla.
105821		Sch.	Ada	31.93	29.76	47.6	15.8	4.9	1878	New Orleans, La.	Brownsville, Tex.
106100		Sch. y.	Ada	16.29	15.48	39.0	13.0	7.0	1883	Boston, Mass.	Boston, Mass.
106187		Sch.	Ada	10.93	10.09	50.9	14.6	3.0	1883	Prince George County, Md.	Newport News, Va.
106601		Slp.	Ada	5.95	5.69	28.0	12.3	2.9	1886	Fishermans Key, Fla.	Key West, Fla.
106716		Sch.	Ada	27.48	26.11	57.0	10.6	3.5	1890	San Francisco, Cal.	San Francisco, Cal.
106689		Slp.	Ada	6.28	5.97	38.0	14.3	3.1	1891	Solomons Island, Md.	Annapolis, Md.
106402		Sch.	Ada B.	9.79	9.31	36.5	11.4	3.9	1887	Apalachicola, Fla.	Key West, Fla.
106468		Sch.	Ada E.	18.44	17.52	45.7	14.7	4.2	1887	Fallport, Ohio	Erie, Pa.
1524		Sch.	Ada Adella	18.28	17.32	48.0	16.7	4.5	1866	Eastport, Me.	Machias, Me.
1153	H. T. D. N.	S. h.	Ada Aves.	109.07	180.69	102.2	27.6	9.4	1860	Rockland, Me.	Rockland, Me.
106128		Sch.	Ada Bell	17.48	16.81	36.7	15.4	6.0	1876	Noank, Conn.	Stonington, Conn.
106818		Sch.	Ada Crockett	31.20	29.70	59.3	19.3	5.8	1882	Pocomoke City, Md.	Tappahannock, Va.
464		Slp.	Ada Foster	7.01	7.01	44.0	11.9	3.3	1891	Smyrna, N. C.	Beaufort, N. C.
106303		Sch.	Ada Herbert	80.28	84.82	80.0	23.6	7.8	1838	East Haven, Conn.	Sedgwick, Me.
106425		Sch.	Ada Iona	5.33	5.07	31.0	11.8	2.7	1888	Biloxi, Miss.	Shieldsboro, Miss.
106202		Sch.	Ada Isabella	8.03	7.63	27.2	11.6	4.8	1868	East Hills, Me.	Mount Desert Ferry, Me.
106705		Sch.	Ada May	20.76	25.42	52.0	18.4	5.0	1883	Pocomoke City, Md.	Capo Charles City, Va.
106705		Sch.	Ada McCune	31.05	32.83	58.0	20.0	4.3	1877	San Francisco, Cal.	San Francisco, Cal.
403		Sch.	Ada Morton	301.77	286.69	138.3	36.7	11.6	1807	Gibraltar, Mich.	Chicago, Ill.
105280		Slp.	Ada Narton	10.91	10.39	33.0	14.6	3.7	1873	Darien, Conn.	Bridgeport, Conn.
105138		Sch.	Ada Rhame	14.94	14.17	42.0	16.4	4.0	1872	Port Jefferson, N. Y.	New York, N. Y.
71		Slp.	Ada Wood	9.80	9.31	38.5	12.5	3.8	1858	Baltimore, Md.	Norfolk, Va.
1065-6		Sch.	Ada C. Shull	34.60	32.90	67.0	21.0	5.8	1888	Solomons Island, Md.	Bridgeton, N. J.
105407	J. P. W. C.	Sch.	Ada G. Shorthand	228.84	216.50	117.4	30.5	9.3	1874	Portland, Conn.	New York, N. Y.
106635		Sch.	Ada J. Campbell	130.62	132.04	91.3	26.5	8.1	1889	Westerly, R. I.	Stonington, Conn.
105570		Sch.	Ada K. Damou	94.22	89.51	84.0	23.3	8.2	1875	Essex, Mass.	Provincetown, Mass.
105697		Sch.	Ada R. Ferry	60.29	65.89	76.7	22.3	7.7	1877	do	New London, Conn.
1506	J. D. H. N.	Sch.	Ada S. Allan	149.74	142.25	94.0	27.0	8.6	1807	Dennysville, Me.	Calais, Me.
106335	K. F. D. B.	Sch.	Ada S. Babson	154.61	146.88	96.4	26.4	10.6	1884	Boothbay, Me.	New Bedford, Mass.
106524		Sch.	Adah Hodgkins	27.41	26.04	53.2	15.0	5.9	1888	Bath, Me.	Pensacola, Fla.
1408		Sch.	Adah	62.29	59.15	76.4	19.6	7.4	1864	Trenton, Mich.	Port Huron, Mich.
106335		Slp.	Adelaide T.	9.13	8.68	34.4	13.2	3.8	1885	Greenport, N. Y.	Greenport, N. Y.
821		Slp.	Adaline	5.79	5.35	34.0	14.2	3.2	1867	New York, N. Y.	Perth Amboy, N. J.
106819		Slp.	Adaline	5.27	5.01	26.8	11.0	2.8	1888	Somers Point, N. J.	Somers Point, N. J.
915	J. L. S. M.	Sch.	Adaline B.	56.00	54.15	70.3	23.3	4.6	1854	Dorchester, N. J.	Perth Amboy, N. J.
105164	J. L. S. M.	Sch.	Adam Bowley	113.74	108.06	86.4	26.9	7.6	1872	Ellsworth, Me.	Ellsworth, Me.
106324	K. C. T. R.	Bk.	Adam W. Spies	1,232.86	1,171.22	185.0	34.4	22.8	1881	Newburyport, Mass.	New York, N. Y.
735		Slp.	Adams	46.8	46.86	51.4	23.0	6.8	1834	Port Richmond, N. Y.	Do.
106684		Sch.	Adams	77.10	73.25	70.6	22.0	10.3	1889	Essex, Mass.	Boston, Mass.
105		Sch.	Addie	12.86	11.77	36.9	12.7	5.7	1887	Dartmouth, Mass.	Portland, Me.
511		Sch.	Addie	80.38	76.36	75.2	23.3	7.1	1867	Keenebunk, Me.	Danverscott, Me.
21895		Slp.	Addie	6.72	6.39	26.6	11.2	3.6	1869	New Bedford, Mass.	New Bedford, Mass.
105016		Slp.	Addie	10.10	9.60	32.6	12.7	4.2	1871	Mystic, Conn.	New York, N. Y.
105168		Sch.	Addie	30.40	28.94	64.4	16.4	5.1	1872	Benton Harbor, Mich.	Grand Haven, Mich.
105748		Sch.	Addie	10.74	10.21	37.0	11.0	3.5	1877	Lancaster County, Va.	Onancock, Va.
108106		Slp.	Addie	5.84	5.84	29.5	11.2	2.6	1882	Rocky Hill, Conn.	Bridgeton, Conn.
106183		Sch.	Addie	16.67	15.84	41.5	15.2	4.2	1883	Wilmington, Del.	Wilmington, Del.
106333		Sch.	Addie	6.52	6.20	32.8	10.2	4.4	1884	Apalachicola, Fla.	Apalachicola, Fla.
106340		Sch.	Addie	55.15	52.39	76.4	19.4	8.1	1885	Wilmington, N. C.	Wilmington, N. C.
106516		Sch.	Addie	7.33	6.98	46.0	13.3	3.2	1884	Farmout, Md.	Crisfield, Md.
106603		Slp.	Addie	10.92	10.38	37.0	15.2	3.8	1888	Westmoreland County, Va.	Tappahannock, Va.
10742		Slp. y.	Addie	6.87	6.53	24.3	13.0	3.9	1892	Monument Beach, Mass.	Barnstable, Mass.
107114		Cat.	Addie	5.84	5.55	23.8	11.7	3.5	1894	New Bedford, Mass.	Falmouth, Mass.
107120		Slp.	Addie	5.66	5.38	36.6	11.3	2.9	1894	Crisfield, Md.	Crisfield, Md.
105791		Slp.	Addie B.	5.58	5.31	29.0	11.1	2.8	1878	Islip, N. Y.	New York, N. Y.
107000		Slp.	Addie B.	26.84	25.50	52.6	17.3	3.9	1893	Woolwich, Me.	Bath, Me.
106786		Cat.	Addie G.	6.07	5.77	29.5	13.2	3.3	1890	Patchogue, N. Y.	Patchogue, N. Y.
10707		Slp.	Addie G.	8.17	7.76	29.2	12.3	4.8	1893	Southport, Me.	Boothbay Me.
105903		Slp.	Addie J.	10.81	10.27	44.0	13.7	3.0	1878	Moriches, N. Y.	Patchogue, N. Y.
106366		Slp.	Addie R.	11.02	10.47	34.0	13.5	3.3	1853	Patchogue, N. Y.	Bridgeton, Conn.
106812		Slp.	Addie V.	8.34	7.93	32.6	12.7	3.7	1891	Mauricetown, N. J.	Bridgeton, N. J.
106706		Sch.	Addie W.	6.29	5.88	45.5	11.8	3.0	1883	St. Peters, Md.	Crisfield, Md.
106608	K. G. N. R.	Soll.	Addie Charleson	658.56	625.63	156.2	35.5	12.7	1889	East Deering, Me.	Portland, Me.
17-0		Sch.	Addie Clement	38.42	36.50	59.2	18.4	5.4	1864	Penobscot, Me.	Castine, Me.
105883		Sch.	Addie Eals	81.56	20.04	56.8	22.2	4.2	1879	St. Tammany Parish, La.	Shieldsboro, Miss.
105440		Slp.	Addie Elmer	9.20	8.74	30.0	11.0	4.9	1872	Lynn, Mass.	Boston, Mass.
1443	J. C. K. V.	on.	Addie Fuller	217.07	187.60	106.4	28.7	9.7	1867	Thomaston, Me.	Machias, Me.
1576		Sch.	Addie Graeter	23.64	22.47	47.5	19.2	3.8	1868	San Francisco, Cal.	San Francisco, Cal.

† Formerly sloop  
‡ Addie Parker.

† Rebuilt, 1898.



## MERCHANT SAILING VESSELS OF THE UNITED STATES—Continued.

Official No.	Signal letters	Rig.	Name of vessel.	Gross tonnage.	Net tonnage.	Length.	Breadth.	Depth.	When built.	Where built.	Home port (where permanent document issued).
						Feet.	Feet.	Feet.			
105245	J. M. D. G.	Sch.	Addie Jordan	378.56	357.74	132.3	31.6	9.5	1873	Saco, Me.	Saco, Me.
105752		Sch.	Addie Lavinia	15.42	14.65	48.0	14.4	4.0	1877	York County, Va.	Tappahannock, Va.
1071		Sch.	Addie Ludington	45.73	43.44	63.5	21.4	6.5	1870	Dorchester County, Md.	Philadelphia, Pa.
106065	J. V. W. M.	Bkn.	Addie Mairal	654.56	631.39	160.0	35.0	12.0	1842	Rockport, Me.	Rockport, Me.
105148		Sch.	Addie Merrill	22.99	20.99	45.0	17.7	4.9	1872	Bristol, Me.	Fall River, Mass.
103251	J. M. F. L.	Sch.	Addie Sawyer	132.14	125.54	93.0	26.8	8.1	1873	Robbinaton, Me.	Catais, Me.
105437		Sch.	Addie Schwaeter	178.14	169.24	105.6	28.6	8.5	1874	Port Jefferson, N. Y.	Rockland, Me.
106498		Sch.	Addie Shores	9.37	8.90	50.0	11.6	3.2	1887	Somerset County, Md.	Crisfield, Md.
430		Sch.	Addie Thacher	31.75	30.17	53.2	18.0	5.8		Bought of United States	Onancock, Va.
1905		Sch.	Addie Weston	16.46	15.64	42.2	16.0	4.5	1875	Port Jefferson, N. Y.	Bridgeport, Conn.
103485		Sch.	Addie Weston	9.14	8.69	48.0	12.5	3.5	1885	Somerset County, Md.	Crisfield, Md.
1813		Sch.	Addie Weston	94.78	90.65	83.0	22.5	8.6	1869	Astoria, N. Y.	Rockland, Me.
105017		Sch.	Addie A. Hall	11.28	10.72	32.6	14.4	4.6	1874	New London, Conn.	Chincoteague, Va.
105423	J. Q. D. S.	Sch.	Addie B. Bacon	890.65	871.12	124.0	32.5	9.0	1874	Philadelphia, Pa.	Philadelphia, Pa.
105793		Sch.	Addie C. Harker	11.69	11.12	36.0	15.5	3.8	1874	Burlington, N. J.	Camden, N. J.
103750		Sch.	Addie D. Hunkley	13.25	12.59	51.0	14.0	4.5	1877	Georgetown, Me.	New York, N. Y.
106416	J. E. T. F.	Sch.	Addie E. Snow	162.87	154.73	95.8	26.4	9.0	1876	Rockland, Me.	Rockland, Me.
1448		Sch.	Addie F. Cole	76.32	72.39	78.0	23.0	8.0	1867	Essex, Mass.	Wellsfleet, Mass.
106577		Sch.	Addie F. Marsh	7.62	7.24	41.0	13.8	3.3	1888	Smiths Island, Md.	Newport News, Va.
105067	J. L. D. N.	Sch.	Addie G. Bryant	236.54	224.71	122.6	28.1	9.4	1871	Brewer, Me.	Bangor, Me.
106780	K. H. P. G.	Sch.	Addie M. Anderson	634.18	587.49	183.6	34.5	17.6	1890	Bath, Me.	New York, N. Y.
497		Sch.	Addie M. Story	61.36	58.29	69.6	20.6	7.4	1887	Essex, Mass.	Gloucester, Mass.
106750	K. H. F. Q.	Sch.	Addie P. McFadden	251.80	239.21	125.2	30.1	8.1	1890	Bath, Me.	Bath, Me.
101024		Sch.	Addie R. Shores	9.90	9.40	49.4	12.2	3.3	1881	Crisfield, Md.	Newport News, Va.
105823		Sch.	Addie and Hattie	20.43	19.41	49.7	14.8	5.7	1878	Bath, Me.	Waldoboro, Me.
106026		Sch.	Addie and Norman	9.46	9.18	31.7	12.7	4.6	1871	Key West, Fla.	Key West, Fla.
105482		Sch.	Addison Center	74.94	71.19	74.0	21.0	7.8	1875	Essex, Mass.	Provincetown, Mass.
105666		Sch.	Adie Lee	6.62	6.29	30.8	12.0	3.4	1876	Leesburg, N. J.	Bridgeport, N. J.
1059		Sch.	Adelaide	30.56	29.04	53.0	18.0	5.9	1843	Somerset County, Md.	Baltimore, Md.
1966		Sch.	Adelaide	10.10	9.60	32.0	12.7	3.6			Crisfield, Md.
106126		Sch.	Adelaide	5.44	5.17	27.0	13.0	3.3	1882	Islip, N. Y.	Patchogue, N. Y.
106433		Sch.	Adelaide	20.24	19.23	41.3	15.0	6.2	1866	East Boston, Mass.	New York, N. Y.
107132		Sch.	Adelaide	5.38	5.11	35.4	12.3	3.0	1894	Fairmount, Md.	Crisfield, Md.
105510		Sch.	Adelaide Maiden	17.77	16.88	48.8	16.6	3.5	1875	Middlesex County, Va.	Newport News, Va.
1689		Sch.	Adels	15.30	14.59	43.0	14.0	3.0			Old River, Tex.
106727		Sch.	Adels	38.73	36.80	53.0	18.7	8.0	1890	Port Jefferson, N. Y.	New York, N. Y.
106846		Sch.	Adels	6.09	5.70	30.2	11.5	3.5	1891	East Providence, R. I.	Do.
107133		Sch.	Adels	7.28	6.92	39.5	10.5	2.8	1892	Wilmington, N. C.	Wilmington, N. C.
106739	K. H. D. F.	Sch.	Adels Ball	422.34	401.22	122.3	34.2	10.4	1890	Milford, Del.	New York, N. Y.
106070		Sch.	Adels Stellens	36.73	34.91	62.7	19.2	5.2	1882	Havre de Grace, Md.	Baltimore, Md.
106044	J. V. S. B.	Sch.	Adels Thackara	607.64	577.26	143.0	33.7	15.2	1882	Milton, Del.	Perth Amboy, N. J.
106401		Sch.	Adels	31.05	29.50	55.5	17.5	4.5	1880	San Francisco, Cal.	San Francisco, Cal.
106467		Sch.	Adels	6.49	6.17	31.0	13.8	3.2	1891	Bellport, N. Y.	Patchogue, N. Y.
105497		Sch.	Adels Chase	84.65	80.42	79.7	22.5	8.5	1875	Bath, Me.	New Bedford, Mass.
106122		Sch.	Adels Griffin	27.44	26.07	52.7	19.5	3.8	1883	San Francisco, Cal.	San Francisco, Cal.
106473		Sch.	Adels Ockers	6.56	6.24	29.8	13.5	3.2	1883	Bayport, N. Y.	Patchogue, N. Y.
106909	K. L. D. J.	Sch.	Adels T. Carlton	247.72	235.34	111.6	28.4	11.6	1892	Rockport, Me.	Rockport, Me.
941	H. C. F. R.	Sch.	Adels T. Cohn	163.40	156.23	103.3	23.4	8.3	1864	Camden, N. J.	Norfolk, Va.
743		Sch.	Adeline	54.12	51.42	61.6	24.6	6.3	1859	Greenpoint, N. Y.	New York, N. Y.
1875		Sch.	Adeline	37.24	35.38	53.0	22.0	5.2	1855	Nyack, N. Y.	Bridgeport, Conn.
1578		Sch.	Adeline	10.92	10.36	37.2	14.4	4.2	1867	Whitestone, N. Y.	New York, N. Y.
107080		Sch.	Adeline	14.35	13.64	37.8	18.0	3.8	1893	Brooklyn, N. Y.	Do.
1320		Sch.	Adeline Adams	27.27	25.91	47.8	17.1	6.6	1852	East Lyme, Conn.	Boston, Mass.
751	H. B. T. C.	Sch.	Adeline Townsend	231.09	219.54	113.0	30.9	9.6	1854	Poughkeepsie, N. Y.	New York, N. Y.
105053	J. L. D. C.	Sch.	Adella Corsou	398.57	378.64	120.5	31.4	9.7	1871	Tuckahoe, N. J.	Somers Point, N. J.
106229		Sch.	Adella Maud	16.45	15.63	69.0	17.0	3.2	1843	Blackwater, Del.	Wilmington, Del.
1987		Sch.	Aden Davis	8.29	7.89	39.0	11.9	3.5	1870	Somerset County, Md.	Crisfield, Md.
1482		Sch.	Adie	37.04	35.19	60.2	20.7	5.1	1867	Talbot County, Md.	Norfolk, Va.
106846		Sch.	Adios	8.27	7.86	30.2	10.8	4.9	1891	Gloucester, Mass.	Marblehead, Mass.
1102		Sch.	Adirondack	90.19	87.19	66.0	14.8	5.6	1866	Port Douglass, N. Y.	Plattsburg, N. Y.
561		Sch.	Admiral	11.40	10.89	31.0	14.8	3.8	1807	Essex, Conn.	New London, Conn.
105179		Sch.	Admiral	29.19	27.74	57.6	17.3	5.1	1872	New Brunswick, N. J.	New York, N. Y.
106250		Sch.	Admiral	41.34	39.27	62.8	20.6	6.6	1845	Baltimore, Md.	Camden, N. J.
106523		Sch.	Admiral	27.58	26.21	51.5	20.6	5.4	1848	San Francisco, Cal.	San Francisco, Cal.
106672		Lgr.	Admiral	6.54	6.22	35.9	10.8	3.3	1866	Terre Bonne Parish, La.	Brashear, La.
106807		Sch.	Admiral	19.78	18.79	42.2	18.0	3.6	1891	Fowl River, Ala.	Mobile, Ala.
105424		Lgr.	Adl. Togheto	7.80	7.41	39.7	12.4	3.6	1890	Biloxi, Miss.	New Orleans, La.
107110		Sch.	Adolph	7.49	7.13	36.9	10.7	3.8	1894	San Francisco, Cal.	San Francisco, Cal.
106021	J. V. N. C.	Bk.	Adolph Obrig	1,448.41		208.2	34.6	23.0	1881	Camden, Me.	Rockport, Me.
106709		Bk. p. y.	Adonis	10.09	9.50	26.5	12.1	4.0	1890	Gloucester, Mass.	Gloucester, Mass.
106883		Sch.	Adonis	25.00	23.75	50.0	19.8	4.5	1891	Fowl River, Ala.	Mobile, Ala.
547		Sch.	Adriatic	129.11	122.06	102.1	23.0	8.4	1867	Ashabula, Ohio	Milwaukee, Wis.
106676		Sch.	Adriatic	915.67	899.89	202.0	34.7	10.6	1869	West Bay City, Mich.	Cleveland, Ohio.
106180	K. B. Q. J.	Sch. y.	Adrienne	48.44	46.02	61.0	18.4	6.2	1843	Boston, Mass.	Boston, Mass.
106937	K. L. Q. H.	Sch. y.	Adrienne	25.49	24.23	51.3	14.9	5.4	1892	Essex, Mass.	New Orleans, La.
1781		Sch.	Adarah	6.11	5.81	31.6	12.1	3.9			Crisfield, Md.

## MERCHANT SAILING VESSELS OF THE UNITED STATES—Continued.

Official No.	Signal letters.	Rig.	Name of vessel.	Gross tonnage.	Net tonnage.	Length.	Breadth.	Depth.	When built.	Where built.	Home port (where permanent document issued).
						Feet.	Feet.	Feet.			
105102		Sch.	Advance.	366.03	348.59	130.0	24.7	11.5	1871	Trenton, Mich.	Milwaukee, Wis.
105596		Sch.	Advance.	6.55	6.23	33.2	10.3	3.1	1875	Goshen, N. J.	Bridgeton, N. J.
106496		Slp.	Advance.	0.93	0.59	40.5	11.2	2.8	1880	Moriches, N. Y.	Patchogue, N. Y.
106681		Slp.	Advance.	11.23	10.67	33.4	14.1	3.9	1889	Bellmore, N. Y.	Do.
105647		Sch.	Adventure.	148.07	141.53	104.0	24.0	8.0	1875	Detroit, Mich.	Cleveland, Ohio.
105737		Sch.	Adventure.	6.99	6.64	33.0	12.0	2.0	1877	Nansemond County, Va.	Norfolk, Va.
106459		Sch.	Adventure.	13.57	12.90	37.4	12.3	3.5	1886	Seattle, Wash.	Kadiak, Alaska.
106611		Slp.	Advertiser.	8.60	8.17	33.0	13.3	3.0	1888	Portsmouth, Va.	Norfolk, Va.
406		Sch.	Advocate.	46.54	44.21	67.3	22.1	5.6	1859	Somerset, Md.	Crisfield, Md.
106765		Slp.	Aeneid.	8.63	8.20	30.3	14.3	3.4	1890	New Orleans, La.	Corpus Christi, Tex.
105081		Sch.	Aeolus.	44.90	42.66	69.6	21.9	5.1	1871	Accooms County, Va.	Crisfield, Md.
106309		Slp. y.	Aeolus.	19.07	18.12	41.0	15.3	5.1	1880	New York, N. Y.	New York, N. Y.
106241		Sch.	Aerial.	45.22	42.06	69.0	21.2	5.8	1883	Cambridge, Md.	Baltimore, Md.
106382		Sch.	Aetna.	22.17	21.07	44.5	18.7	4.2	1885	San Francisco, Cal.	San Francisco, Cal.
106813	K. J. G. V.	Sch.	Aetna.	350.24	332.74	133.8	32.3	11.8	1891	Brewer, Me.	Bangor, Me.
1837		Sch.	Agate.	81.60	76.95	74.0	21.0	8.4	1853	Essex, Mass.	Provincetown, Mass.
1435	J. C. G. Q.	Bk.	Agate.	028.47	595.15	145.1	31.3	18.5	1868	Newburyport, Mass.	New York, N. Y.
107109		Slp.	Agawan.	7.55	7.18	29.6	12.1	4.4	1894	Amesbury, Mass.	Gloucester, Mass.
1882	J. H. R. P.	Shp.	Agator.	1,487.93	1,413.53	202.3	39.9	24.2	1870	Boston, Mass.	Boston, Mass.
1425		Slp.	Agator.	18.31	17.40	44.2	16.8	4.1	1854	Rockaway, N. Y.	New Haven, Conn.
1884		Slp.	Aggie.	10.56	10.03	35.0	15.2	3.6	1870	Greenport, N. Y.	Cold Spring, N. Y.
106151		Sch.	Aggie.	52.31	49.70	70.3	23.3	6.0	1880	Port Ludlow, Wash.	San Francisco, Cal.
109098		Slp. y.	Agilis.	11.22	10.06	31.7	11.3	4.1	1886	Brooklin, Me.	Boston, Mass.
106841		Slp. y.	Agkila.	11.97	11.38	39.1	12.1	6.1	1869	East Boston, Mass.	New York, N. Y.
872		Slp.	Agnes.	27.15	27.15	41.9	18.5	6.1	1854	Brooklyn, N. Y.	Do.
1828		Sch.	Agnes.	14.33	13.61	40.0	13.5	7.9	1869	Hunting Quarters, N. C.	Beaufort, N. C.
1902		Slp.	Agnes.	13.13	12.48	40.4	14.5	7.0	1870	Shelter Island, N. Y.	Cold Spring, N. Y.
105007		Sch.	Agnes.	21.37	20.30	47.8	18.4	4.5	1871	Greenport, N. Y.	Bridgeton, N. J.
105014		Sch.	Agnes.	26.92	25.57	53.2	17.5	5.3	1870	Talbot County, Md.	Baltimore, Md.
105136		Sch.	Agnes.	22.85	21.71	60.0	17.0	4.5	1872	Lake Charles, La.	Lake Charles, La.
105463	K. C. V. R.	Sch. y.	Agnes.	30.47	28.85	56.5	17.8	6.2	1871	New York, N. Y.	New York, N. Y.
105473		Sch.	Agnes.	101.08	96.03	95.0	23.4	6.5	1874	Sheboygan, Wis.	Grand Haven, Mich.
105707		Sch.	Agnes.	49.50	47.02	68.6	22.6	5.7	1877	Barren Creek Springs, Md.	Alexandria, Va.
105814		Sch.	Agnes.	14.34	13.62	44.0	16.7	4.4	1878	Port Washington, Fla.	Pensacola, Fla.
105925		Sch.	Agnes.	404.43	384.21	149.9	30.9	10.8	1880	Oscoda, Mich.	Port Huron, Mich.
106220		Sch.	Agnes.	7.44	7.07	29.0	11.6	3.7	1883	Mermentau, La.	Brashear, La.
106413		Sch.	Agnes.	44.44	42.22	62.4	22.8	4.9	1886	San Francisco, Cal.	San Francisco, Cal.
106423		Slp. y.	Agnes.	12.17	11.57	31.0	14.7	4.5	1881	Bayonne, N. J.	New Haven, Conn.
106866		Slp. y.	Agnes.	6.16	5.85	26.4	8.7	5.3	1887	Boston, Mass.	Boston, Mass.
106930		Slp.	Agnes.	8.17	7.77	27.8	11.7	6.0	1892	Bremen, Me.	Deer Isle, Me.
106936	K. L. H. C.	Slp. y.	Agnes.	7.73	7.35	32.8	10.2	3.1	1864	Brooklyn, N. Y.	New York, N. Y.
106985		Sch.	Agnes.	10.42	9.90	50.5	13.7	2.4	1862	Fairmount, Md.	Crisfield, Md.
106505		Sch.	Agnes B.	11.48	10.91	37.5	13.5	5.5	1865	Lunenburg, Nova Scotia.	Eastport, Me.
106590		Slp.	Agnes K.	6.40	6.08	29.8	13.5	3.4	1887	Patchogue, N. Y.	Patchogue, N. Y.
106865		Slp. y.	Agnes S.	0.77	0.29	32.5	12.4	4.6	1840	New York, N. Y.	New York, N. Y.
106189		Sch.	Agnes Behrmann.	110.93	105.39	91.7	24.9	6.7	1883	Detroit Harbor, Wis.	Milwaukee, Wis.
105716		Sch.	Agnes Belle.	29.76	28.27	58.4	18.3	6.6	1877	Millbridge, Me.	Savannah, Ga.
106674		Sch.	Agnes Belle.	7.41	7.04	43.0	11.2	3.0	1889	Fairmount, Md.	Tappanhook, Va.
106977		Sch.	Agnes Billie.	8.91	6.56	34.5	12.0	3.4	1892	Bon Secour, Ala.	Mobile, Ala.
105682		Sch.	Agnes Jones.	24.23	23.03	48.5	19.2	4.0	1877	San Francisco, Cal.	San Francisco, Cal.
105089		Sch.	Agnes Mabel.	29.45	27.98	54.7	18.7	4.7	1871	Eden, Me.	Mount Desert Ferry, Me.
106946	K. L. H. R.	Sch.	Agnes Manning.	688.31	940.44	189.0	40.0	18.2	1892	Camden, N. J.	Philadelphia, Pa.
106344		Sch.	Agnes E. Downs.	85.19	80.94	81.2	22.9	8.2	1885	Boothbay, Me.	Gloucester, Mass.
106667	K. G. N. L.	Sch.	Agnes E. Manson.	842.33	606.16	174.3	35.7	16.8	1849	Bath, Me.	New Haven, Conn.
105217	J. M. S. N.	Sch.	Agnes I. Grace.	376.09	357.86	136.0	31.5	11.9	1873	Waldoboro, Me.	Bangor, Me.
1926		Sch.	Agnes L. Potter.	279.16	265.21	133.8	27.4	9.4	1870	St. Clair, Mich.	Chicago, Ill.
107074	K. L. V. D.	Sch.	Agnes S. Quillin.	187.21	187.85	126.5	23.9	7.8	1894	Bethel, Del.	Seaford, Del.
105888		Slp.	Agra.	15.61	14.83	43.0	16.9	3.9	1880	Nyack, N. Y.	Norfolk, Va.
433		Sch.	Agricola.	67.79	64.41	70.7	22.4	6.6	1836	Biddford, Me.	New York, N. Y.
105695		Sch.	Agu Naut.	16.87	15.84	44.4	17.4	4.0	1878	Crisfield, Md.	Crisfield, Md.
106701		Slp.	Ah Fook.	0.81	0.47	38.0	11.0	3.4	1885	San Francisco, Cal.	San Francisco, Cal.
106783		Slp.	Ah Loy.	12.38	11.77	50.0	14.0	3.2	1890	San Bruno, Cal.	Do.
106705		Slp.	Ah Tuck.	0.24	5.93	38.0	11.3	3.4	1890	San Francisco, Cal.	San Francisco, Cal.
105129		Sch.	Ahira Cobb.	945.06	897.81	301.5	83.2	18.5	1872	Cleveland, Ohio.	Cleveland, Ohio.
662		Slp.	Aid.	20.92	19.88	42.5	16.7	4.2	1864	North Kingston, R. I.	Newport, R. I.
107007		Sch.	Aid.	17.86	16.97	46.4	15.1	3.4	1893	Key West, Fla.	Key West, Fla.
106901	K. J. B. F.	Sch. y.	Aida.	538.98	506.99	183.1	39.0	12.0	1890	Port Ludlow, Wash.	San Francisco, Cal.
187308		Slp. y.	Ainee.	15.41	14.64	48.0	16.4	4.2	1890	Patchogue, N. Y.	New York, N. Y.
106922		Slp.	Ajax.	90.72	86.36	77.5	25.7	5.8	1892	Kennebunk, Me.	Portland, Me.
1605		Sch.	Alabama.	22.90	20.90	51.0	17.5	5.0	1863	Talbot County, Md.	Baltimore, Md.
76574	J. N. P. H.	Sch.	Alabama.	1,427.17	1,362.63	243.2	38.0	16.2	1873	Wilmington, Del.	New York, N. Y.
107069		Sch.	Alabama.	51.89	49.30	61.5	23.5	5.1	1868	Portland, Fla.	Pensacola, Fla.
539		Sch.	Aladdin.	52.74	50.10	62.7	17.8	7.3	1847	Essex, Mass.	South West Harbor, Me.
106848		Sch.	Alafia.	10.29	9.75	32.9	12.6	3.2	1861	Cedar Keys, Fla.	Cedar Keys, Fla.
1178		Sch.	Alameda.	35.53	33.78	65.0	19.3	4.0	1861	San Francisco, Cal.	San Francisco, Cal.
106633	J. R. W. M.	Shp.	Alameda.	1,478.00	1,400.30	211.3	40.9	24.1	1876	Bath, Me.	Bath, Me.

<sup>1</sup> Formerly British schooner Agnes B.  
<sup>2</sup> Formerly sloop-yacht David B.

<sup>3</sup> Formerly steamship John Hopkins.

## MERCHANT SAILING VESSELS OF THE UNITED STATES—Continued.

Official No.	Signal letters.	Rig	Name of vessel.	Gross tonnage.	Net tonnage.	Length.	Breadth.	Depth.	When built.	Where built.	Home port (where permanent document issues).
706		Slp.	Alarm	28.90	27.46	43.5	18.0	6.0	1857	Brooklyn, N. Y.	New York, N. Y.
818		Slp.	Alarm	7.38	7.02	33.2	12.0	3.0			Do.
1378	J. B. P. C.	Bk.	Alaska	340.00	323.03	122.2	28.9	16.9	1867	Mattapoisett, Mass.	San Francisco, Cal.
1501	J. B. V.	Sch.	Alaska	173.61	164.83	102.0	26.1	9.0	1867	East Machias, Me.	Machias, Me.
1752		Sch.	Alaska	27.91	26.53	54.0	18.5	4.1	1867	San Francisco, Cal.	San Francisco, Cal.
1756		Sch.	Alaska	52.42	49.86	68.6	20.4	6.8	1867	Southport, Me.	Boothbay, Me.
1758		Slp.	Alaska	19.19	18.23	48.0	16.5	3.0	1870	Westport, Me.	Portland, Me.
1827		Sch.	Alaska	23.02	21.87	53.0	19.5	5.2	1868	Brandywine, Del.	Wilmington, Del.
105798		Sch.	Alaska	318.06	302.16	165.2	29.0	10.6	1878	Detroit, Mich.	Port Huron, Mich.
107116	K. M. G. D.	Sch.	Alaska	855.12	823.90	192.2	34.7	18.0	1894	Noank, Conn.	Philadelphia, Pa.
106455		Slp.	Alba	7.68	7.28	33.8	12.7	3.0	1866	Double Bayou, Tex.	Galveston, Tex.
29725		Sch.	Albany	283.89	269.70	136.6	26.0	10.2	1872	Trenton, Mich.	Port Huron, Mich.
409		Sch.	Albatross	16.61	15.78	46.6	14.0	4.8	1858	Talbot County, Md.	Baltimore, Md.
21886	K. C. H. B.	Sch. y.	Albatross	56.66	53.83	78.5	20.0	7.7	1857	Fair Haven, Conn.	Annapolis, Md.
105575		Slp.	Albatross	8.58	8.16	37.7	12.3	3.4	1872	Greenwich, Conn.	New York, N. Y.
106334		Sch.	Albatross	8.87	8.43	30.2	12.3	3.3	1884	Montgomery, Ga.	Savannah, Ga.
106768		Slp.	Albatross	9.18	8.73	39.6	11.6	4.3	1890	Blue Hill, Me.	South West Harbor, Me.
107166		Sch.	Albatross	8.84	8.63	29.2	13.0	6.4	1805	Eastport, Me.	Eastport, Me.
241		Sch.	Albert	50.00	47.50	62.4	17.6	6.7	1846	Plymouth, Mass.	Rockport, Me.
533		Sch.	Albert	70.67	67.14	72.0	21.7	7.8	1849	Harrington, Me.	Boston, Mass.
106358		Slp.	Albert	7.19	6.84	35.4	11.9	3.3	1885	Point Pleasant, N. J.	Perth Amboy, N. J.
105322		Sch.	Albert	11.71	11.13	50.0	16.2	3.0	1888	Havlock, N. C.	Newbern, N. C.
106756	K. H. G. D.	Bk.	Albert	682.56	648.44	182.1	38.3	14.6	1890	Port Blakeley, Wash.	San Francisco, Cal.
106910		Slp.	Albert	7.41	7.04	31.3	11.5	2.3	1892	Woolwich, Me.	Bath, Me.
106747	K. H. F. M.	Slp.	Albert Baldwin	121.66	117.48	60.0	27.2	7.3	1890	Essex, Mass.	Gloucester, Mass.
107142		Sch.	Albert Baldwin	38.56	28.87	83.4	24.2	5.0	1895	Handsboro, Miss.	Suite laboro, Miss.
106044		Sch.	Albert Corl	15.05	15.16	48.8	15.8	4.0	1882	Wicomico County, Md.	Baltimore, Md.
1039		Sch.	Albert Crandall	51.03	48.48	68.0	20.0	5.7	1859	Westley, R. I.	Boston, Mass.
106679		Slp.	Albert Drummond	7.44	7.07	32.8	12.0	4.5	1888	Bristol, Me.	Portland, Me.
107053		Sch.	Albert Geiger	66.42	53.70	72.4	19.9	8.6	1891	Gloucester, Mass.	Gloucester, Mass.
11307		Sch.	Albert Haley	47.95	45.56	61.6	17.1	6.0	1870	Pensacola, Fla.	Pensacola, Fla.
742	H. B. S. V.	Sch.	Albert Mason	285.71	271.43	114.6	30.1	9.1	1861	Patchogue, N. Y.	New York, N. Y.
106393		Sch.	Albert Nickel	35.62	33.74	68.0	20.6	4.7	1885	Cambridge, Md.	Baltimore, Md.
823	H. B. N. S.	Sch.	Albert Pharo	129.15	122.70	85.8	26.2	8.2	1853	Tuckerton, N. J.	Boston, Mass.
105566	J. R. K. N.	Bkn.	Albert Schultz	498.40	473.48	135.0	31.3	17.3	1875	Galais, Me.	New York, N. Y.
106713		Sch.	Albert G. Mulford	15.53	14.75	44.7	16.0	4.4	1890	Bridgton, N. J.	Bridgton, N. J.
1889		Sch.	Albert H. Harding	61.33	61.11	75.0	22.2	7.5	1870	Boothbay, Me.	Boston, Mass.
105728		Sch.	Albert K. Robins	10.30	9.78	42.0	15.6	2.9	1877	Oxford, Md.	Newport News, Va.
1626	J. H. B. T.	Sch.	Albert L. Butler	344.01	290.65	119.9	29.8	10.1	1869	Thomaston, Me.	Boston, Mass.
105064		Sch.	Albert L. Whiting	10.49	9.97	43.6	14.7	3.8	1871	Somerset County, Md.	Crisfield, Md.
106274		Sch.	Albert S. Crockett	14.30	13.68	56.0	13.6	8.5	1881	Solomons Island, Md.	Bridgton, N. J.
106158	K. B. G. H.	Sch.	Albert T. Stearns	504.19	482.79	152.2	35.1	17.4	1883	Newburyport, Mass.	New Bedford, Mass.
106939		Sch.	Albert W. Black	64.47	51.75	72.3	20.0	7.8	1892	East Boothbay, Me.	Portland, Me.
106310		Sch.	Albert W. Cook	10.33	9.81	43.1	14.6	3.1	1886	Cambridge, Md.	Baltimore, Md.
106113		Sch.	Alberta	77.08	73.23	78.2	25.3	6.3	1882	Baltimore, Md.	Crisfield, Md.
106649		Slp.	Alberta	5.38	5.12	29.4	9.5	4.8	1887	Bremen, Me.	Sedgwick, Me.
106289		Sch.	Albertine	50.74	48.21	63.5	23.8	5.5	1884	San Francisco, Cal.	San Francisco, Cal.
107158		Sch.	Albion	5.81	5.52	29.0	10.5	3.4	1895	Saugatuck, Mich.	Grand Haven, Mich.
754		Slp.	Albion	31.30	29.74	45.4	18.4	6.0	1848	Brooklyn, N. Y.	New York, N. Y.
106438		Sch.	Albion	76.57	75.60	80.3	27.0	5.0	1886	San Francisco, Cal.	San Francisco, Cal.
106876		Sch.	Albion	101.17	98.90	75.9	23.4	8.4	1879	Alma, New Brunswick	Machias, Me.
106471		Cat.	Albitha	5.29	5.04	28.4	11.8	3.0	1882	Patchogue, N. Y.	Patchogue, N. Y.
106827		Slp. y.	Alborak	24.43	23.21	51.6	14.3	9.0	1891	Boston, Mass.	Boston, Mass.
106918	K. L. H. V.	Sch. y.	Alcova	113.95	108.26	111.8	22.2	13.2	1892	South Boston, Mass.	New York, N. Y.
106087	J. W. D. S.	Sch.	Alcalde	321.14	305.09	133.8	34.0	9.8	1892	Port Blakeley, Wash.	San Francisco, Cal.
106990		Sch.	Alcalde	7.72	7.35	32.0	10.8	4.0	1892	San Diego, Cal.	San Diego, Cal.
107030		Sch.	Alcoda	15.96	15.16	50.0	16.0	5.4	1893	Seattle, Wash.	Seattle, Wash.
106945		Slp. y.	Alcodo	11.42	10.85	36.0	14.2	6.7	1888	Bay Ridge, N. Y.	New York, N. Y.
1499		Sch.	Alclope	27.08	20.40	51.6	17.6	4.9	1836	Mulatto Bayou, Miss.	Shieldsboro, Miss.
148		Sch.	Aloyono	02.22	07.61	82.2	21.7	8.6	1896	Provincetown, Mass.	Provincetown, Mass.
106076		Slp.	Aloyono	11.45	10.88	38.0	13.0	3.5	1882	Chelsea, N. Y.	New York, N. Y.
106085		Cat.	Aloyono	5.69	5.41	26.0	11.5	3.5	1882	Osterville, Mass.	Harvestide, Mass.
1901	J. K. P. F.	Bk.	Alden Bease	812.10	812.55	164.5	35.3	20.3	1871	Bath, Me.	San Francisco, Cal.
106320	J. N. Q. L.	Sch.	Aldine	252.75	240.12	105.5	26.7	9.6	1878	East Machias, Me.	New York, N. Y.
107137		Slp.	Alecto	8.92	8.48	34.7	12.3	4.5	1894	Poulton, Wash.	Port Townsend, Wash.
105487		Sch.	Aledous Hooper	23.80	22.13	50.0	16.6	4.0	1875	Norfolk, Va.	Norfolk, Va.
106877		Sch.	Alena	12.41	11.70	36.0	14.8	4.5	1891	Biloxi, Miss.	Shieldsboro, Miss.
105781		Sch.	Alena L. Young	27.23	25.87	52.0	17.0	6.2	1878	Boothbay, Me.	Rockland, Me.
106988		Cat.	Aleria	6.61	5.33	24.4	11.8	3.8	1895	Osterville, Mass.	Dennis, Mass.
178		Sch.	Alert	25.46	24.19	47.5	15.8	6.9	1860	Georgetown, Mass.	Lubbock, Me.
1904		Sch.	Alert	43.35	41.19	59.1	21.2	5.5	1879	Port Jefferson, N. Y.	Port Jefferson, N. Y.
105101		Sch.	Alert	380.34	342.32	143.1	28.9	11.1	1871	Trenton, Mich.	Milwaukee, Wis.
105262		Sch.	Alert	18.97	15.07	38.4	14.0	4.0	1879	Brooklyn, N. Y.	Boston, Mass.
105792		Sch.	Alert	10.95	10.40	31.4	12.8	5.5	1878	Eastport, Me.	Eastport, Me.
105846		Sch.	Alert	17.78	16.67	49.0	12.6	4.2	1879	South Haven, Mich.	Grand Haven, Mich.
106039		Sch.	Alert	64.78	62.44	77.1	31.3	8.1	1891	Bethel, Del.	Baltimore, Md.
106338		Sch.	Alert	7.48	7.11	36.6	12.3	3.6	1885	Panopola, Miss.	Shieldsboro, Miss.

\* Formerly schooner-yacht Boston.

\* Formerly British schooner Edmund.

† Composite.

## MERCHANT SAILING VESSELS OF THE UNITED STATES—Continued.

Official No.	Signal letters.	Rig.	Name of vessel.	Gross tonnage.	Net tonnage.	Length.	Breadth.	Depth.	When built.	Where built.	Home port (where permanent document issued).
						Feet.	Feet.	Feet.			
106503		Sch.	Alert	19.50	18.53	46.0	16.0	4.0	1887	Lenoirville, N. C.	Beaufort, N. C.
106551	K. G. F. H.	Sch. y.	Alert	99.22	94.26	92.5	23.1	11.0	1888	Boston, Mass.	New York, N. Y.
106590		Sip.	Alert	10.56	10.03	35.0	14.7	3.4	1888	Atlantic City, N. J.	Somers Point, N. J.
106708		Sip.	Alert	8.08	7.08	28.0	12.2	3.4	1889	Vallejo, Cal.	Los Angeles, Cal.
106812		Sip.	Alert	7.56	7.56	31.8	10.7	4.0	1888	Astoria, Oreg.	Astoria, Oreg.
106916		Sip.	Alert	6.82	6.48	34.2	11.1	5.3	1892	Bremen, Me.	Deer Isle, Me.
106724		Cat.	Albela	6.07	5.77	25.4	12.8	3.9	1890	Hyannis, Mass.	Hyannis, Mass.
843	H. B. W. Q.	Sch.	Albela	100.60	95.67	85.5	25.5	8.5	1850	New Haven, Conn.	Baltimore, Md.
106980		Sch.	Albuthia	9.03	8.65	35.0	13.0	3.9	1892	Biloxi, Miss.	Shilkeboro, Miss.
106387		Sip.	Albuthia	8.27	7.86	32.0	14.0	3.3	1881	Bay Shore, N. Y.	Baltimore, Md.
106814		Sch.	Alex	10.72	10.72	39.0	12.7	4.1	1891	Astoria, Oreg.	Astoria, Oreg.
105073		Sch.	Alexander	52.12	49.52	68.0	22.0	7.2	1877	San Francisco, Cal.	San Francisco, Cal.
107130		Sip.	Alexander	6.75	6.42	30.4	12.6	3.5	1894	Mobile, Ala.	Mobile, Ala.
106928		Sch.	Alex. Anderson	738.49	728.18	193.0	37.2	13.7	1892	Marine City, Mich.	Port Huron, Mich.
107049		Sch.	Alexander Bond	32.45	30.83	65.5	19.0	5.4	1893.	St. Michaels, Md.	Newport News, Va.
1050885		Sch.	Alexander Cook	12.67	12.04	45.0	16.0	4.0	1881	Perdido Bay Fla.	Pennacola, Fla.
105741	J. S. Q. K.	Sip.	Alex. Gibson	2,194.38		247.3	42.6	21.9	1877	Thomaston, Me.	Thomaston, Me.
105495		Sch.	Alexander Knox	17.11	16.26	57.6	13.0	4.1	1875	Charleston, S. C.	Charleston, S. C.
115122		Sch.	Alexander McCullough	84.90	80.74	86.5	28.6	5.8	1873	Wicomico County, Md.	Wilmington, Del.
1822	J. H. B. D.	Bk.	Alexander McNeil	1,122.80	1,088.23	177.4	36.3	23.4	1869	Waldoboro, Me.	San Francisco, Cal.
1063		Sch.	Alexander Wiley	64.83	61.59	75.4	24.0	6.5	1866	Somerset County, Md.	Baltimore, Md.
105835		Sch.	Alexander M. Lawrence	87.22	82.96	89.6	32.0	9.2	1879	Brooklyn, N. Y.	New York, N. Y.
105340		Sch.	Alexander T. Stewart	8.01	7.61	41.3	10.8	3.0	1874	Guilford, Va.	Onancock, Va.
104422		Sch.	Alexandra	8.06	7.66	35.6	11.3	4.1	1886	Kadiak, Alaska.	Kadiak, Alaska.
106789		Sch.	Alexandria	6.74	6.41	35.4	9.9	3.8	1890	Port Harlock, Wash.	Port Townsend, Wash.
52		Sch.	Alexandra	47.08	45.47	72.8	21.2	5.9	1853	Dorchester County, Md.	Baltimore, Md.
105912		Sch.	Aloxine	10.50	9.98	51.0	14.6	4.3	1880	Solomon Island, Md.	Crisfield, Md.
106749		Sip.	Aloxine	15.08	14.82	42.4	15.8	4.2	1898	Mount Pleasant, S. C.	Charleston, S. C.
105429		Sip.	Aloxine Davison	17.40	16.53	42.3	16.3	4.1	1878	Rockaway, N. Y.	Patuxent, N. Y.
105586		Sch.	Alexis	54.27	51.06	63.0	21.8	5.7	1875	Goshen, N. J.	Bridgeton, N. J.
466		Sch.	Alfalfa	56.64	53.81	65.5	18.7	6.9	1851	Groton, Mass.	Deer Isle, Me.
543		Sch.	Alfaratta	11.04	10.49	43.4	12.5	4.0	1862	Gloucester, Mass.	Newburyport, Mass.
106905	J. T. R. V.	Sch.	Alfaretta S. Sparr	252.44	240.83	121.8	31.4	8.5	1860	Bath, Me.	Bangor, Me.
588		Sip.	Alfred	39.06	37.11	62.0	20.0	5.0	1827	Milton, Del.	Perth Amboy, N. J.
106390		Sip.	Alfred A	76.47	72.05	80.0	25.3	5.4	1874	Chatham, Conn.	Gloucester, Mass.
105294	J. N. D. K.	Sch.	Alfred Bralbrook	662.26	634.14	151.2	34.7	16.0	1873	Bath, Me.	Fall River, Mass.
1366		Sch.	Alfred Bunting	29.16	27.70	51.2	15.2	5.5	1868	Marcus Hook, Pa.	Baltimore, Md.
703		Sip.	Alfred Collins	58.62	56.70	68.0	20.0	5.3	1857	Barnegat, N. J.	New York, N. Y.
31		Sch.	Alfred Stewart	45.08	42.75	69.5	21.2	5.3	1853	Baltimore, Md.	Annapolis, Md.
106532		Sip.	Alfred B. Johnson	6.06	6.36	33.0	10.6	2.6	1866	Parkers Creek, Va.	Onancock, Va.
105279		Sip.	Alfred C. Harmer	22.25	21.14	47.2	17.2	5.1	1873	Bayport, N. Y.	Somers Point, N. J.
756		Sch.	Alfred K. Kemp	43.92	41.96	66.7	22.1	6.0	1854	Perth Amboy, N. J.	Patuxent, N. Y.
105919		Sch.	Alfred S. Day	44.20	41.96	66.7	22.1	6.4	1873	Tolacco Sluok, Md.	Baltimore, Md.
105114	J. L. K. P.	Sch.	Alfred W. Fisk	395.46	375.59	136.3	32.1	14.3	1872	Bath, Me.	Providence, R. I.
106740	K. H. D. L.	Sip. y.	Alga	22.63	21.69	43.0	12.8	3.6	1868	Boston, Mass.	Boston, Mass.
520		Sip.	Algeria	10.17	9.66	36.6	12.8	3.3	1861	Nmyrna, N. C.	Edenton, N. C.
761		Sch.	Algeria	5.74	5.46	28.5	12.0	3.2	1866	Key West, Fla.	Patuxent, N. Y.
824		Sip.	Algeria	14.92	14.18	38.8	15.2	4.4	1867	Key West, Fla.	Key West, Fla.
1453	K. G. L. M.	Sch. y.	Algeria	49.45	46.96	70.8	20.4	7.1	1867	Brooklyn, N. Y.	Boston, Mass.
105223		Sip.	Algeria	8.10	7.70	48.0	18.0	3.8	1868	New York, N. Y.	Patuxent, N. Y.
106379		Sch.	Algeria	9.30	8.83	32.7	12.8	4.0	1868	New London, Conn.	Bridgeton, Conn.
105393	J. P. M. Q.	Bk.	Algeria	23.24	22.08	48.4	15.6	4.8	1873	Carrutuck County, N. C.	Norfolk, Va.
106426	J. P. S. W.	Sch.	Algeria	504.46	479.24	130.4	31.6	15.9	1874	Deering, Me.	Portland, Me.
106459		Sch.	Algeria	232.14	220.55	115.0	31.3	10.4	1874	Beans Point, Wash.	San Francisco, Cal.
106489		Sch.	Algeria	6.93	6.58	32.4	11.6	2.5	1874	Apalachicola, Fla.	Apalachicola, Fla.
106578		Sip.	Algeria	7.14	6.79	35.0	13.0	3.0	1873	Boothbay, Me.	Bath, Me.
106590		Sch.	Algeria	20.94	20.44	54.0	20.5	5.6	1875	Mathews County, Va.	Newport News, Va.
106907		Sch.	Algeria	89.54	85.06	83.9	22.6	8.2	1878	Bath, Me.	Provincetown, Mass.
106907		Sch.	Algeria	5.60	5.32	31.2	10.6	2.9	1878	Kennebunk, Me.	Portsmouth, N. H.
106811		Sip.	Algeria	47.84	47.84	71.8	20.2	4.6	1872	Exeter, N. H.	Do
106753		Sch.	Algeria	11.46	10.91	47.3	14.8	2.1	1879	Fowl River, Ala.	Mobile, Ala.
106855		Sch.	Algeria	8.33	8.33	35.6	11.2	2.6	1870	Sand Beach, Mich.	Port Huron, Mich.
106922		Sch.	Algeria	6.56	6.23	41.7	10.1	2.6	1877	Crisfield, Md.	Norfolk, Va.
106968	J. V. F. B.	Bk.	Algeria	854.78	818.73	161.2	34.8	20.5	1881	Weymouth, Mass.	New York, N. Y.
106978		Sch.	Algeria	14.21	13.50	40.0	14.0	4.0	1881	Charleston, S. C.	Charleston, S. C.
105980	J. V. H. D.	Sch.	Algeria	286.57	272.25	109.9	27.0	7.4	1881	Lynchburg, Tex.	Galveston, Tex.
106990		Sch.	Algeria	307.19	291.83	137.8	30.2	9.8	1881	Manitowoc, Wis.	Milwaukee, Wis.
106990		Sch.	Algeria	9.48	8.99	58.0	11.0	2.7	1882	Bay River, N. C.	Edenton, N. C.
106125		Sch.	Algeria	61.81	58.73	74.8	22.3	6.6	1883	Baltimore, Md.	Baltimore, Md.
106726		Sch.	Algeria	5.98	5.63	32.2	12.1	2.4	1883	Trout Bayou, Fla.	Pennacola, Fla.
106746		Sch.	Algeria	9.61	9.13	44.9	13.8	2.8	1883	Mays Landing, N. J.	Somers Point, N. J.
106757		Sch.	Algeria	13.08	12.20	34.8	13.3	4.9	1883	Seattle, Wash.	Kadiak, Alaska.
106697		Ywt. y.	Algeria	12.18	11.55	34.0	12.6	2.7	1889	Roslyn, N. Y.	New York, N. Y.
106711		Sbr.	Algeria	8.12	7.72	43.6	11.1	2.3	1899	Charlotte Harbor, Fla.	Key West, Fla.
106760	K. H. G. W.	Sch.	Algeria	633.74	615.04	129.4	32.6	13.3	1899	Boston, Mass.	Boston, Mass.
106835		Sch. y.	Algeria	10.56	10.04	37.8	13.8	4.2	1899	Pawtucket, R. I.	Providence, R. I.
106871		Sip. y.	Algeria	5.88	5.50	28.1	10.8	3.2	1899	New York, N. Y.	New York, N. Y.
106873		Sip.	Algeria	8.44	8.03	38.7	11.6	4.0	1899	Fall River, Mass.	Fall River, Mass.

<sup>1</sup> Formerly schooner Sidney A. White.

MERCHANT SAILING VESSELS OF THE UNITED STATES—Continued.

Official No.	Signal letters.	Rig.	Name of vessel.	Gross tonnage.	Net tonnage.	Length.	Breadth.	Depth.	Whose built.	Where built.	Home port (where permanent document issues).
197061		Sch.	Allen	11.78	11.20	44.6	13.2	2.8	1864	Washington, N. C.	Tappahannock, Va.
197116		Sip.	Alice	6.48	6.43	27.0	11.8	3.5	1893	Brooklyn, N. Y.	New York, N. Y.
107147		Sch.	Alice	7.72	7.35	28.0	11.0	4.5	1895	Kennebunk, Me.	Kennebunk, Me.
107149		Sch.	Alice	12.67	12.67	44.0	13.4	3.9	1885	Astoria, Oreg.	Astoria, Oreg.
107161		Sch.	Alice	7.49	7.49	29.1	10.6	3.6	1895	Aquarium, Wash.	Seattle, Wash.
130022		Sip. y.	Alice	13.50	12.83	40.0	14.0	3.0	1872	Bristol, R. I.	New York, N. Y.
106748		Sip.	Alice A.	7.23	6.87	29.2	11.0	3.9	1890	East Providence, F. I.	Providence, R. I.
106918		Sip.	Alice A.	9.21	8.75	34.1	12.2	5.5	1892	Boothbay, Me.	Rockland, Me.
106378		Sip.	Alice B.	5.95	5.66	29.2	11.3	3.1	1879	Patchogue, N. Y.	New York, N. Y.
106881		Sip.	Alice C.	6.78	6.78	29.6	12.0	3.5	1890	City Island, N. Y.	Bridgeport, Conn.
107073		Sch.	Alice G.	6.93	6.59	27.0	12.0	3.6	1879	Stony Brook, N. Y.	Do.
105564		Sch.	Alice M.	14.65	13.92	35.1	14.4	4.5	1876	Millville, N. J.	Bridgeton, N. J.
104652		Sip.	Alice M.	10.87	10.33	36.0	12.8	3.4	1876	Blue Point, N. Y.	Patchogue, N. Y.
106592		Sch.	Alice M.	14.54	13.82	45.3	12.5	4.4	1892	Port Angeles, Wash.	Port Angeles, Wash.
106900		Sip.	Alice P.	7.94	7.56	32.5	12.6	3.5	1890	Soranton, Miss.	Mobile, Ala.
1797		Sip.	Alice R.	20.45	19.43	45.1	17.0	4.0	1869	Rockaway, N. Y.	New York, N. Y.
106137	J. W. T. L.	Sch.	Alice Archer.	471.19	447.63	149.3	34.1	12.7	1882	Bath, Me.	Bath, Me.
105980		Sip.	Alice Bell	17.24	16.38	47.8	16.9	2.9	1881	Pittston, Me.	Do.
105156	J. L. Q. V.	Sch.	Alice Belle	277.41	263.54	127.0	32.5	8.3	1872	Bath, Me.	New London, Conn.
106959		Sip.	Alice Booth	9.93	9.43	45.7	11.8	3.6	1892	Chicomsana Creek, Va.	Newport News, Va.
106124		Sch.	Alice Brantley	10.19	9.68	40.0	13.0	3.6	1882	Exaton, Md.	Baltimore, Md.
106148		Sch.	Alice Carlisle	55.38	52.62	83.0	18.0	5.0	1883	Portsmouth, Va.	Tappahannock, Va.
105125		Sch.	Alice Carney	22.89	21.75	52.8	19.6	3.8	1872	Perdido, Fla.	Mobile, Ala.
106300		Sch.	Alice Cohn	7.86	7.47	49.8	12.7	3.4	1884	Somerset County, Md.	Cape Charles City, Va.
106180		Sch.	Alice Cory	45.97	43.67	61.5	22.0	5.8	1872	Baltimore, Md.	Baltimore, Md.
106869	K. L. B. S.	Sch.	Alice Cooke	782.53	732.07	185.0	39.0	15.4	1891	Port Blakeley, Wash.	San Francisco, Cal.
106101		Sip.	Alice Eugene	8.20	7.79	33.6	13.5	3.2	1882	Norfolk County, Va.	Norfolk, Va.
105287		Sch.	Alice Ferrell	69.38	65.91	82.0	18.0	5.0	1872	Millville, N. J.	Do.
29005		Sch.	Alice Hawkins	9.51	9.04	39.5	11.0	3.4	1879	Sand Beach, Mich.	Port Huron, Mich.
1833		Sch.	Alice Hill	21.34	20.27	43.2	15.0	4.7	1869	Portsmouth, N. C.	Norfolk, Va.
105258		Sch.	Alice Hodges	69.82	66.33	76.0	23.2	6.5	1873	Baltimore, Md.	Baltimore, Md.
106761	K. H. J. R.	Sch.	Alice Holtbrook	722.86	686.72	170.2	35.9	18.3	1899	Camden, Me.	Dennis, Mass.
106223		Sch.	Alice Hornor	18.77	17.85	44.8	16.7	4.6	1883	Sharptown, Md.	Griffield, Md.
105460	J. P. G. D.	Sch.	Alice Kimball	107.36	102.01	89.1	27.0	7.2	1874	Little River, Cal.	San Francisco, Cal.
105839	J. T. H. W.	Bk.	Alice Knowles	302.78	287.64	115.0	28.0	16.7	1878	Weymouth, Mass.	New Bedford, Mass.
106603		Sch.	Alice Langral	10.43	9.91	53.4	14.6	3.0	1890	Malden, Md.	Baltimore, Md.
106909		Sip.	Alice Mand	6.37	6.06	29.2	10.2	5.0	1893	Rockland, Me.	Deer Isle, Me.
106529	K. F. C. S.	Sch.	Alice McDonald	656.41	623.50	175.0	35.2	14.1	1888	Bath, Me.	New York, N. Y.
1383		Sch.	Alice McGuinn	32.48	21.62	60.6	21.8	4.2	1856	Pearl River, Miss.	Shieldsboro, Miss.
107056		Sch.	Alice Monte	28.76	27.32	64.5	17.5	3.8	1893	Baltimore, Md.	Baltimore, Md.
105088		Sch.	Alice Norwood	48.20	45.79	63.0	20.7	6.7	1871	Bristol, Me.	Boston, Mass.
106466		Sch.	Alice Parks	8.62	7.84	42.7	11.0	3.2	1877	Somerset County, Md.	Griffield, Md.
1676		Sch.	Alice Raymond	69.37	65.90	73.5	21.0	7.9	1868	Salisbury, Mass.	Rockland, Me.
106303	J. N. L. F.	Bk.	Alice Reed	873.06	829.41	163.0	34.0	20.5	1873	Waldoboro, Me.	New York, N. Y.
567		Sch.	Alice Richards	278.30	267.69	147.0	37.0	10.0	1867	Manitowoc, Wis.	Port Huron, Mich.
105993		Sip.	Alice Ridgway	10.98	10.44	38.6	13.9	4.0	1890	Manahawkin, N. J.	Tuckerton, N. J.
851		Sch.	Alice Soranton	89.98	85.81	76.7	24.5	7.5	1864	Malden, Conn.	New Haven, Conn.
1199		Sip.	Alice Stofen	18.12	17.23	40.5	17.5	4.4	1866	San Francisco, Cal.	San Francisco, Cal.
105360		Sch.	Alice Thompson	16.22	15.41	52.0	17.4	3.9	1875	Mobile, Ala.	Mobile, Ala.
105334		Sch.	Alice Vane	62.93	59.78	77.0	20.8	7.3	1848	Key West, Fla.	Key West, Fla.
1548		Sip.	Alice A. Lymanes	7.68	7.30	32.3	12.8	3.1	1867	Norfolk, Va.	Cape Charles City, Va.
105471		Sch.	Alice B. Norris	628.00	596.60	189.8	33.0	13.2	1872	Milwaukee, Wis.	Buffalo, N. Y.
106185	K. R. M. V.	Sch.	Alice B. Phillips	621.80	590.71	180.6	35.8	16.5	1893	Portsmouth, N. H.	New Haven, Conn.
1075		Sch.	Alice C. Fox	62.21	59.10	70.9	21.4	7.5	1867	Boothbay, Me.	Camden, Me.
106142		Sch.	Alice C. Jordan	86.37	81.96	80.0	22.9	8.2	1883	Essex, Mass.	Gloucester, Mass.
106325		Sch.	Alice C. Ojden	34.39	32.68	57.3	19.0	5.2	1873	Bridgeton, N. J.	Bridgeton, N. J.
106384		Sch.	Alice E. Barnes	23.48	22.31	48.3	16.6	5.0	1885	Camden, N. J.	Wilmington, Del.
106586		Sch.	Alice E. Walker	16.58	15.74	58.9	15.7	4.0	1888	Oriole, Md.	Newport News, Va.
221		Sch.	Alice G. Carver	11.28	10.70	33.0	11.0	3.0			Salem, Mass.
106820	K. J. L. V.	Sch.	Alice J. Crabtree	378.92	359.94	132.0	32.1	18.7	1891	Bath, Me.	New York, N. Y.
185015		Sch.	Alice J. Venable	30.03	28.53	61.0	21.6	5.8	1880	Southern County, Md.	Richmond, Va.
1725		Sch.	Alice K.	40.72	38.69	64.5	21.5	4.8	1867	Westfield, N. Y.	Port Amboy, N. J.
382		Sch.	Alice M. Beers	184.18	148.48	185.0	24.5	9.5	1864	Algonac, Mich.	Milwaukee, Wis.
106435		Sip.	Alice M. Newton	5.29	5.03	27.4	12.2	3.0	1896	Patchogue, N. Y.	Patchogue, N. Y.
107665		Sch.	Alice M. Parsons	75.86	72.07	81.8	22.0	9.2	1894	Gloucester, Mass.	Gloucester, Mass.
106997	K. L. B. Q.	Sch.	Alice R. Lawson	121.96	115.89	91.4	24.4	10.4	1891	Boothbay, Me.	Do.
105647		Sch.	Alice S. Hawkins	63.62	60.44	78.6	20.1	7.3	1877	Essex, Mass.	Do.
105330	J. N. V. K.	Sch.	Alice T. Boardman	123.78	117.59	98.0	27.0	7.0	1873	Calais, Me.	Calais, Me.
105343		Sch.	Alice and Anna	49.25	46.79	68.5	22.5	5.5	1874	Millfort Haven, Va.	Onancock, Va.
106515		Sch.	Alicia	10.49	9.96	48.0	14.5	3.3	1887	Fowl River, Ala.	Mobile, Ala.
106682	K. G. Q. J.	Sch.	Alicia B. Crosby	1,113.58	1,016.92	244.4	40.2	18.5	1896	Bath, Me.	Bath, Me.
685		Sch.	Alicia	59.27	56.31	68.0	22.9	6.6	1850	Bruxhaven, N. Y.	Bangor, Me.
724		Sip.	Alicia	80.71	76.18	14.2	20.5	4.5	1856	Port Amboy, N. J.	New York, N. Y.
106492		Sip.	Alicia	18.66	17.16	44.0	17.9	4.2	1867	Rockaway, N. Y.	Do.
1787		Sip.	Alicia	5.68	5.25	21.6	11.7	2.6	1867	Greenwich, Conn.	Do.
106492		Sip.	Alicia	7.29	6.98	24.7	11.5	3.8	1867	Waretown, N. J.	Do.
106490		Sch.	Alicia V.	6.89	6.59	28.5	12.3	3.3	1899	Patchogue, N. Y.	Patchogue, N. Y.

\* Formerly ship Massachusetts.

\* Formerly U. S. light-house schooner Florida.

## MERCHANT SAILING VESSELS OF THE UNITED STATES—Continued.

Official No.	Signal letters.	Rig.	Name of vessel.	Gross tonnage.	Net tonnage.	Length.	Breadth.	Depth.	When built.	Where built.	Home port (where permanent document issues).
						Feet.	Feet.	Feet.			
106379		Sch.	Alida Hearn	28.18	28.78	56.4	18.7	5.2	1885	Pocomoke City, Md.	Baltimore, Md.
106428		Sip.	Alida Wood	6.13	5.82	30.2	13.3	3.2	1889	Patchogue, N. Y.	Patchogue, N. Y.
1552		Sch.	Alide J. Rodgers	840.08	322.08	137.5	26.1	12.5	1862	Madison, Ohio	Buffalo, N. Y.
4508		Sch.	Allan	74.87	71.13	72.2	23.6	6.9	1863	Chatham, Conn.	Machias, Me.
106930		Sip.	All Talk	11.51	10.94	40.5	12.0	2.5	1892	Conneaut, Ohio	Cleveland, Ohio
106307	K. C. R. L.	Bkn.	Allanwilde	638.64	606.71	153.9	34.0	13.2	1884	Verona, Me.	New York, N. Y.
105295		Sch.	Allougheny	663.89	630.70	187.0	33.0	13.5	1873	Erie, Pa.	Port Huron, Mich.
10521	K. F. C. B.	Sch.	Allen A.	342.74	325.61	145.0	35.0	9.4	1888	Fairhaven, Cal.	San Francisco, Cal.
105365	J. P. K. G.	Sch.	Allen Green	442.78	420.62	135.0	31.6	14.8	1874	Greenport, N. Y.	Providence, R. I.
1939		Sch.	Allen Guruey	189.97	161.47	92.0	27.0	8.5	1867	Rondout, N. Y.	New London, Conn.
899		Sch.	Allen Osborn	32.88	31.24	69.3	19.5	4.3	1864	Squan, N. J.	Perth Amboy, N. J.
106676		Sch.	Allen H. Jones	47.00	44.65	60.1	19.8	6.6	1877	Essex, Mass.	Boston, Mass.
106822		Sip.	Allena L. Gray	15.43	15.02	38.0	12.0	7.6	1849	Brookville, Me.	Custine, Me.
126		Sch.	Allendale	50.81	47.91	64.9	19.0	6.6	1850	Dartmouth, Mass.	Ellsworth, Me.
106101		Sip.	Alleria B. Fisher	8.55	8.13	33.0	14.0	4.0	1887	Marcus Hook, Pa.	Wilmington, Del.
105253		Sip.	Alletta L. Hamilton	97.44	92.57	84.4	25.6	6.6	1873	Yarmouth, Me.	Portland, Me.
107152		Sch.	Alley	6.06	5.76	29.6	7.9	3.6	1895	Georgetown, Wash.	Port Townsend, Wash.
106783		Sip.	Allie C.	20.47	19.45	50.0	14.0	4.2	1890	Clayton, N. Y.	Cape Vincent, N. Y.
107089		Sip.	Allie R.	10.88	10.29	40.0	14.0	5.0	1894	Milton, Fla.	Pensacola, Fla.
107084		Sip. y.	Allie T.	7.73	7.34	31.4	10.7	4.4	1894	Chicago, Ill.	Chicago, Ill.
1120		Sch.	Allie Dudley	23.78	22.58	56.0	16.0	4.4	1867	Washington, N. C.	Baltimore, Md.
1812		Sch.	Allie Hamblen	21.95	20.85	53.6	19.2	4.6	1869	Somerset County, Md.	Newport News, Va.
106738		Sch.	Allie Virginia	10.14	9.64	42.0	14.8	3.4	1877	Lewisville, Del.	Baltimore, Md.
106332		Sip.	Allie A. Rogers	6.27	5.96	30.5	14.2	2.8	1884	Sayville, N. Y.	Greenport, N. Y.
106343	K. C. W. G.	Sch.	Allie B. Cathrall	108.95	103.51	97.3	26.2	6.3	1885	Milford, Del.	Wilmington, Del.
153		Sch.	Allie B. Dyer	90.48	85.96	79.2	21.8	8.4	1866	Salisbury, Mass.	Provincetown, Mass.
106450		Sch.	Allie I. Algar	79.42	75.45	78.0	25.0	8.5	1886	Seattle, Wash.	Port Townsend, Wash.
759		Sip.	Ally	51.92	49.33	83.0	25.0	6.5	1867	Brooklyn, N. Y.	New York, N. Y.
1733		Sip.	Ally	7.32	6.96	31.0	12.0	3.8	1861	Staten Island, N. Y.	Do.
106403		Sip.	Ally Ray	6.86	6.51	31.0	12.8	3.2	1887	Patchogue, N. Y.	Bridgeport, Conn.
105150	J. L. Q. B.	Sch.	Alma	173.11	164.46	104.0	26.5	8.8	1872	East Machias, Me.	Machias, Me.
106018		Sip.	Alma	5.79	5.40	28.2	12.2	2.7	1884	Turtle Creek, N. J.	Somers Point, N. J.
106937		Sch.	Alma	41.76	39.69	59.0	22.6	4.0	1891	San Francisco, Cal.	San Francisco, Cal.
107041		Sip.	Alma	11.88	11.29	37.0	15.0	3.4	1893	Portsmouth, Va.	Norfolk, Va.
106809		Sch.	Alma and Nora	5.90	5.60	36.8	9.0	2.7	1891	Elwood, N. J.	Tuckerton, N. J.
1042		Sch.	Almeda	12.99	12.34	37.0	13.5	5.1	1866	Noank, Conn.	Brunswick, Ga.
105363	J. P. H. B.	Sch.	Almeda Willey	547.71	520.33	148.6	33.0	11.7	1874	Thomaston, Me.	Thomaston, Me.
1205		Sch.	Almeda	21.51	20.43	47.8	17.7	4.8	1853	Ialip, N. Y.	Bridgeport, N. J.
106091		Sch.	Almeida	68.30	64.88	74.6	21.4	8.4	1892	Essex, Mass.	Gloucester, Mass.
106848		Sch.	Almeion Thomas	35.02	33.27	50.0	16.5	6.3	1891	Bay City, Mich.	Port Huron, Mich.
46		Sch.	Almira	47.57	45.19	68.6	21.1	5.2	1849	Dorchester County, Md.	Baltimore, Md.
1254		Sip.	Almira	11.04	10.49	37.4	14.5	4.4	1866	Groton, Conn.	Greenport, N. Y.
1467		Sch.	Almira	26.50	25.18	47.5	17.7	4.8	1868	Biloxi, Miss.	Shilohboro, Miss.
1577		Sch.	Almira	54.87	52.13	60.3	22.8	6.0	1867	Key Port, N. J.	New York, N. Y.
106285		Sch.	Almira Cox	18.50	17.58	46.0	16.8	4.8	1884	Leesburg, N. J.	Bridgeport, N. J.
1248		Sch.	Almona	23.22	22.06	48.4	14.5	6.4	1849	Stonington, Conn.	Perth Amboy, N. J.
90290		Sch. y.	Alon-a	11.87	11.28	33.1	13.8	5.0	1871	Newport, R. I.	Newport, R. I.
106542		Sch.	Alon-a	521.99	500.99	173.0	32.4	12.0	1868	Mount Clemens, Mich.	Marquette, Mich.
106723	K. H. C. F.	Sch.	Alon-a	638.55	606.63	171.8	35.1	13.5	1890	Bath, Me.	Bath, Me.
106907	K. L. B. G.	Sch.	Alon-a	814.74	768.83	190.4	40.2	15.2	1891	Port Blakely, Wash.	San Francisco, Cal.
105548		Sch.	Alonzo Lee	15.78	15.00	45.0	17.2	4.5	1875	Somerset County, Md.	Annapolis, Md.
106778		Sch.	Alonzo Taulane	11.72	11.14	42.2	15.0	4.3	1890	Smyrna, N. C.	Newport, N. C.
106355		Sip.	Alonzo E. Smith	18.98	18.04	50.4	17.5	4.4	1373	Port Jefferson, N. Y.	New York, N. Y.
106502		Sch.	Alonzo L. Miles	13.34	9.82	49.0	12.9	3.3	1867	Somerset County, Md.	Crisfield, Md.
105317		Sip.	Alpha	33.45	31.78	48.0	19.0	6.0	1875	Brooklyn, N. Y.	Newark, N. Y.
106885		Sip.	Alpha	5.37	5.11	31.9	11.7	2.8	1890	Patchogue, N. Y.	Newark, N. Y.
107027		Sip.	Alpha	22.10	21.00	58.0	14.0	6.0	1883	Alameda, Cal.	Los Angeles, Cal.
1635		Sch.	Alphabet	35.06	33.31	57.8	26.6	6.6	1865	Accomac County, Va.	Baltimore, Md.
107187		Sip.	Alphene	10.71	10.60	28.5	14.2	4.9	1895	Charleston, S. C.	Charleston, S. C.
107130		Sch.	Alphonse	26.18	23.92	54.0	21.2	3.9	1894	Moreau, Miss.	Shilohboro, Miss.
1504		Sch.	Alphonso	24.60	23.27	45.5	17.0	5.0	1854	Penn Grove, N. J.	Camden, N. J.
106944		Sch.	Alpine	85.96	81.17	85.0	26.0	6.1	1892	Benola, Cal.	San Francisco, Cal.
130194	J. V. G. F.	Sch. y.	Alcenne	154.32	145.61	116.0	25.0	11.5	1881	Brooklyn, N. Y.	New York, N. Y.
106162		Sch.	Alsatian	73.35	69.69	74.1	22.1	6.4	1883	Georgetown, Me.	Bath, Me.
106266		Sch.	Alta	935.92	906.49	198.0	37.4	15.7	1884	West Bay City, Mich.	Cleveland, Ohio
106847		Sip.	Alta	7.67	7.29	31.2	12.0	3.2	1891	Bucksport, Me.	Bucksport, Me.
106970		Sch.	Alta	8.59	8.17	40.8	12.6	3.7	1884	Roseville, Cal.	San Diego, Cal.
107093		Sch.	Alta	7.36	6.90	27.6	12.4	2.8	1887	Jersey City, N. J.	New Bedford, Mass.
107145		Car.	Alta	18.39	17.49	46.5	12.3	5.5	1895	San Francisco, Cal.	San Francisco, Cal.
123266		Sch. y.	Altana	31.30	29.74	59.8	17.7	6.4	1871	Cleveland, Ohio	Boston, Mass.
106715	K. H. B. N.	Sch.	Altana M. Jagger	132.49	125.78	124.4	22.0	7.8	1890	Wilmington, Del.	Stonington, Conn.
107093		Sch.	Althea	10.12	9.61	40.7	12.5	3.5	1893	Old River, Tex.	Galveston, Tex.
1819		Sch.	Althea Franklin	36.10	34.30	58.8	18.4	7.6	1867	Noank, Conn.	Pensacola, Fla.
106411		Sch.	Alton	38.83	34.39	62.4	21.8	9.8	1886	Marshfield, Ore.	San Francisco, Cal.
1836		Sch.	Alton T. Miner	74.16	64.30	84.0	24.0	7.5	1890	Madison, Conn.	Greenport, N. Y.
107127		Sip. y.	Altrurian	10.14	9.84	38.5	11.7	5.0	1894	Washington, D. C.	Baltimore, Md.

\* Formerly sloop Cook of the Walk.

\* Formerly schooner Mary Bradford.

\* Formerly schooner-yacht Norweman.

\* Formerly schooner-yacht Carrie.

## MERCHANT SAILING VESSELS OF THE UNITED STATES—Continued.

Official No.	Signal letters.	Rig.	Name of vessel.	Gross tonnage.	Net tonnage.	Length.		Depth.	W or built.	Where built.	Home port (where permanent document issued).
						Feet.	Feet.				
106752		Sch.	Alva.....	15.41	14.64	40.9	14.6	6.0	1891	Bristol, Me.....	Damariscotta, Me.
101962		Sch.	Alva.....	102.75	97.61	89.0	23.5	9.6	1892	Essex, Mass.....	Gloucester, Mass.
106396		Sch.	Alva and Hattie.....	10.26	9.75	52.6	14.5	3.2	1885	St. Michaels, Md.....	Baltimore, Md.
106670		Sch.	Alvin C. Somers.....	8.45	8.03	50.2	12.3	3.4	1889	St. Peters Creek, Md.....	Crisfield, Md.
29713		Sch.	Alvina.....	95.08	90.33	49.4	20.0	6.7	1871	Fair Haven, Mich.....	Port Huron, Mich.
105408		Sch.	Always Ready.....	17.45	16.55	45.5	15.2	4.6	1871	Portland, Me.....	Machias, Me.
780		Sch.	Alwilda.....	17.99	16.53	35.5	14.2	4.4			New York, N. Y.
109608		Sch.	Alwilda.....	7.79	7.40	35.3	12.9	2.7	1885	Port Republic, N. J.....	Somers Point, N. J.
105451		Sch.	Alwilda Morse.....	18.16	17.25	45.8	15.9	5.7	1872	Bristol, Me.....	Portland, Me.
105802		Sch.	Alwilda C. Eaton.....	68.66	65.23	72.0	23.6	6.2	1878	Cambridge, Md.....	Baltimore, Md.
108107		Sch.	Alzenn.....	5.98	5.68	31.0	12.0	3.0	1882	Hampton, Va.....	Norfolk, Va.
963		Sch.	Amanda B.....	9.51	9.04	34.2	12.5	3.4	1857	Burlington, N. J.....	Bridgeton, N. J.
106839		Sch.	Amanda E.....	6.26	5.95	28.0	11.0	5.1	1891	Bremen, Me.....	Rockland, Me.
107124		Sch.	Amanda E.....	72.71	69.08	79.0	25.0	6.9	1883	Chipman, New Brunswick.....	Ellsworth, Me.
106146		Sch.	Amanda Augusta.....	10.70	10.17	36.6	12.0	6.0	1887	Swans Island, Me.....	Deer Isle, Me.
106550		Sch.	Amanda Rosalie.....	8.02	7.62	31.6	8.7	4.0	1888	Key West, Fla.....	Key West, Fla.
106089		Sch.	Amanda Stanley.....	8.22	7.81	35.4	13.6	3.5	1881	Elkton, Md.....	Crisfield, Md.
741		Sch.	Amanda Tomkins.....	50.25	47.74	64.0	22.0	4.7	1866	Stony Point, N. Y.....	Greenport, N. Y.
105421		Sch.	Amanda T. Lora.....	21.30	20.24	46.0	17.3	4.6	1876	Port Norris, N. J.....	Bridgeton, N. J.
106304		Sch.	Amanda F. Lewis.....	47.85	45.46	67.0	22.3	6.5	1884	Madison, Md.....	Baltimore, Md.
105068		Sch.	Amanda W. Ford.....	7.73	7.34	37.6	11.2	3.5	1871	Somerset County, Md.....	Crisfield, Md.
1274		Sch.	Amanda and David.....	13.09	13.29	36.0	14.0	4.0	1865	Bridgeton, N. J.....	Bridgeton, N. J.
1020		Sch.	Anarantth.....	272.79	259.18	134.0	24.8	10.9	1864	Milan, Ohio.....	Port Huron, Mich.
389		Sch.	Amarantha Mosher.....	300.91	285.87	134.9	30.5	10.6	1867	Ashtabula, Ohio.....	Chicago, Ill.
664		Sch.	Amazon.....	48.69	46.28	55.0	23.5	6.1	1854	Greenpoint, N. Y.....	New York, N. Y.
107170		Cat.	Amazon.....	8.32	7.91	30.0	11.9	4.0	1893	Osterville, Mass.....	Boston, Mass.
1195		Sch.	Ambassador.....	64.05		62.0	22.6	7.0	1820	Coxsackie, N. Y.....	Albany, N. Y.
106205		Sch.	Ambition.....	17.47	16.60	53.2	15.1	4.3	1883	St. Michaels, Md.....	Onancock, Va.
109212		Sch.	Ambition.....	6.22	5.91	29.1	12.0	3.0	1883	Cambridge, Md.....	Baltimore, Md.
957.6		Sch.	Amboy.....	893.97	849.27	299.3	34.2	14.4	1874	Cleveland, Ohio.....	Milwaukee, Wis.
162		Sch.	Ambrose.....	26.80	25.46	52.3	16.3	6.1	1862	Keenebunk, Me.....	Newport, R. I.
106597	K. J. T. S.	Sch.	Ambrose Snow.....	80.52	76.60	82.5	21.5	9.8	1888	Brooklyn, N. Y.....	New York, N. Y.
1477		Sch. y.	Ambrotype.....	8.89	8.45	32.0	11.0	4.0	1895	Boston, Mass.....	Boston, Mass.
18		Sch.	Amelia.....	23.52	22.34	54.8	17.3	6.3	1850	Talbot County, Md.....	Baltimore, Md.
585		Sch.	Amelia.....	23.46	22.29	50.8	17.3	4.3	1866	St. Tammany Parish, La.....	Shieldsboro, Miss.
612		Sch.	Amelia.....	71.41	67.84	70.8	25.2	6.6	1835	Tompkins Cove, N. Y.....	New York, N. Y.
654		Sch.	Amelia.....	28.19	26.98	50.6	18.0	4.1	1858	Islip, N. Y.....	New Haven, Conn.
728		Sch.	Amelia.....	38.24	36.53	65.0	21.3	4.4	1866	Roslyn, N. Y.....	Crisfield, Md.
1460		Sch.	Amelia.....	43.04	40.89	64.0	21.0	6.4	1858	Quincy, Mass.....	Portland, Me.
1519		Sch.	Amelia.....	6.70	6.36	35.0	11.5	4.8	1867	New Orleans, La.....	Mobile, Ala.
1914		Sch.	Amelia.....	11.54	10.97	35.8	14.0	3.7	1868	Manahawken, N. J.....	Perth Amboy, N. J.
1959		Sch.	Amelia.....	18.15	17.24	46.0	15.2	4.4	1870	Talbot County, Md.....	Newport News, Va.
1974	J. K. M. G.	Bkn.	Amelia.....	397.23	378.07	153.0	37.0	10.0	1870	Coos Bay, Oregon.....	Port Townsend, Wash.
81310		Sch.	Amelia.....	7.04	6.69	26.5	12.2	4.3	1877	Providence, R. I.....	Newport, R. I.
105038		Sch.	Amelia.....	12.83	12.19	28.0	12.0	5.0	1861	Cushing, Me.....	Sidgwick, Me.
105167		Sch.	Amelia.....	52.86	50.22	60.4	20.0	6.0	1872	East Rockaway, N. Y.....	Wellfleet, Mass.
105985		Sch.	Amelia.....	24.53	23.31	46.0	20.0	4.1	1877	Valejo, Cal.....	San Francisco, Cal.
105845		Sch.	Amelia.....	6.09	5.79	27.0	12.0	3.3	1876	Old Mill Landing, N. Y.....	New York, N. Y.
106090		Sch.	Amelia.....	7.12	6.77	33.0	10.1	4.0	1882	Flatlands, N. Y.....	Do.
107099		C. r. y.	Amelia.....	8.22	7.81	31.3	10.2	6.0	1891	Groton, Conn.....	New London, Conn.
107150		Sch.	Amelia.....	11.70	11.70	46.4	13.4	3.1	1895	Havre de Grace, Md.....	Baltimore, Md.
105055		Sch.	Amelia Ann.....	9.88	9.37	39.3	14.6	2.4	1876	Newtown, Md.....	Do.
1723		Sch.	Amelia Furman.....	41.75	39.67	59.0	22.0	5.0	1861	Washington, N. J.....	New York, N. Y.
106497		Sch.	Amelia Hansen.....	5.83	5.54	33.5	12.4	3.8	1887	Pentwater, Mich.....	Grand Haven, Mich.
105313	J. N. P. B.	Sch.	Amelia Hearn.....	113.56	107.88	94.2	23.9	9.1	1873	Laurel, Del.....	Baltimore, Md.
1649		Sch.	Amelia Jane.....	20.46	19.44	48.0	15.0	4.0	1864	Somerset County, Md.....	Onancock, Va.
106579		Sch.	Amelia Powell.....	9.33	8.87	30.0	12.0	3.0	1871	Rockaway, N. Y.....	New Bedford, Mass.
1704		Sch.	Amelia F. Cobb.....	85.81	81.52	73.4	22.8	8.1	1868	Essex, Mass.....	Brooklin, Me.
733	H. B. S. T.	Sch.	Amelia G. Ireland.....	284.53	270.31	124.0	30.1	12.4	1860	Somerset County, Md.....	New York, N. Y.
1848		Sch.	Amelia M. Price.....	58.47	55.55	71.3	23.6	6.8	1869	do.....	Baltimore, Md.
106236	K. C. B. N.	Sch.	Amelia P. Schmidt.....	279.93	265.93	128.9	32.2	8.9	1883	Dennistown, N. J.....	Bridgeton, N. J.
355		Sch.	America.....	270.74	257.21	134.5	26.0	9.9	1849	Clayton, N. Y.....	Chicago, Ill.
696		Sch.	America.....	45.90	43.60	50.0	22.7	6.3	1863	Greenpoint, N. Y.....	New York, N. Y.
766		Sch.	America.....	6.90	6.55	32.5	11.4	2.1	1891	do.....	Norfolk, Va.
1814		Sch.	America.....	105.31	100.04	64.8	25.1	7.5	1869	Salisbury, Mass.....	Gloucester, Mass.
105270		Sch. y.	America.....	99.59	85.12	96.9	22.7	8.0	1840	New York, N. Y.....	Boston, Mass.
105439		Sch.	America.....	2 034.23	1,951.55	232.8	43.1	19.3	1874	Quincy, Mass.....	San Francisco, Cal.
105732	J. Q. K. L.	Bk.	America.....	355.70	337.92	137.6	31.0	12.8	1877	Madison, Conn.....	New York, N. Y.
105043		Sch.	America.....	78.42	74.50	79.8	21.1	8.9	1880	Bath, Me.....	Do.
106571		Sch. b.	America.....	78.67	74.74	81.0	24.0	9.7	1888	Benicia, Cal.....	San Francisco, Cal.
106614		Sch. b.	America.....	11.35	10.79	38.5	12.5	3.9	1868	Terro Bonne Parish, La.....	Brashear, La.
107131		Sch. y.	America.....	6.24	5.93	30.5	7.8	4.2	1894	Chicago, Ill.....	Chicago, Ill.
106856		Sch. b.	America C.....	20.84	19.80	52.8	16.9	3.8	1889	Bonifacio, La.....	New Orleans, La.
106822	K. J. M. L.	Sch. b.	American.....	124.81	118.87	93.0	24.0	10.5	1891	Essex, Mass.....	Gloucester, Mass.
721		Sch.	American Banner.....	21.46	20.23	57.0	16.0	4.0	1857	Bridgeton, N. J.....	New York, N. Y.
1803		Sch.	American Cowser.....	24.02	22.82	54.5	17.0	5.1	1848	Somerset County, Md.....	Baltimore, Md.
16		Sch.	American Eagle.....	8.13	7.73	32.5	11.5	3.5	1890	Baltimore, Md.....	Alexandria, Va.

\* Formerly British schooner L. Hook.

\* Formerly schooner Helena.

\* Formerly ship M. Delacy.

\* Bohalia, 1893.



## MERCHANT SAILING VESSELS OF THE UNITED STATES—Continued.

Official No.	Signal letters.	Rig.	Name of vessel.	Gross tonnage.	Net tonnage.	Length.	Breadth.	Depth.	When built.	Where built.	Home port (where permanent document issues).
						<i>Feet.</i>	<i>Feet.</i>	<i>Feet.</i>			
1674		Sch.	American Eagle	18.13	17.23	43.0	14.4	4.3	1869	Solomons Island, Md	Newport News, Va.
105338		Sch.	American Eagle	24.17	22.96	67.2	17.9	5.3	1874	Dighton, Mass.	Fall River, Mass.
105444		Sch.	American Eagle	15.61	14.83	43.8	15.2	4.0	1874	Accomac County, Va.	Norfolk, Va.
105564		Sch.	American Eagle	6.76	6.43	37.0	10.4	3.4	1875	Hattoras, N. C.	Edenton, N. C.
106288		Sch.	American Eagle	9.41	8.94	41.4	13.6	3.1	1884	Jordan River, Miss.	Shieldsboro, Miss.
107068		Slp.	American Eagle	7.58	7.21	30.6	11.9	3.7	1893	Greenback, Va.	Chincoteague, Va.
29298		Sch.	American Girl	365.41	347.14	151.0	30.7	9.0	1908	Bay City, Mich.	Port Huron, Mich.
106589	J. R. Q. H.	Sch.	American Giant	225.23	214.01	119.9	31.4	9.8	1875	Port Ludlow, Wash.	San Francisco, Cal.
1634		Sch.	American Patriot	20.48	25.16	50.3	17.6	5.5	1856	Dorchester County, Md.	Tappahannock, Va.
106495		Sch.	American Ranger	22.79	21.66	38.0	13.6	5.5	1867	Dowatto, Wash.	Port Townsend, Wash.
105609	J. R. S. T.	Sch.	American Team	378.79	357.96	121.2	31.4	11.0	1876	Lyme, Conn.	Barnstable, Mass.
1907		Slp.	Americus	7.98	7.59	35.0	13.0	4.0	1871	Greenport, N. Y.	Greenport, N. Y.
106330		Slp.	Americus	8.06	7.66	35.0	12.5	3.1	1879	New Point, Va.	Newport News, Va.
106191		Sch.	Amethyst	74.25	70.56	72.5	20.0	5.7	1863	Benicia, Cal.	San Francisco, Cal.
107068		Sch.	Amethyst	12.96	12.31	51.0	16.7	3.2	1893	Biloxi, Miss.	Shieldsboro, Miss.
105941		Sch.	Am I	5.94	5.64	30.0	11.0	2.0	1876	Cedar Bayou, Tex.	Galveston, Tex.
106160		Slp.	Anlo	9.44	8.97	35.0	13.0	4.0	1883	Greenport, N. Y.	Greenport, N. Y.
107090		Slp. y.	Anlo	10.56	10.04	41.5	14.5	5.5	1894	Fall River, Mass.	Providence, R. I.
105074		Sch.	Anstrald	75.30	71.53	71.0	21.6	8.2	1862	Cornwallis, Nova Scotia	Calais, Me.
106802		Sch.	Amity	5.67	5.39	31.6	10.7	2.9	1868	Nelsons Bay, N. C.	Newbern, N. C.
105678		Slp.	Amnee	5.33	5.07	28.0	12.0	2.5	1874	Bay Shore, N. Y.	Port Amboy, N. J.
107175		Sch. y.	AMORITA	69.02	62.12	69.0	20.0	16.6	1895	Wilmington, Del.	Wilmington, Del.
1401		Sch.	Amos Briggs	93.40	85.73	80.9	20.5	6.1	1868	Cornwall, N. Y.	New York, N. Y.
473		Sch.	Amos Gutter	60.35	57.84	70.5	20.5	7.2	1865	Chelsea, Mass.	Gloicester, Mass.
1902	H. C. J. Q.	Sch.	Amos Falkenburg	181.49	172.42	105.0	28.4	8.6	1833	Fork River, N. J.	New York, N. Y.
106374		Slp.	Amos C. Barstow	5.52	5.24	27.1	11.4	3.5	1890	East Providence, R. I.	Providence, R. I.
615		Sch.	Amos T. Allison	45.15	43.83	60.0	23.8	5.2	1853	Nyack, N. Y.	Port Amboy, N. J.
574		Slp.	Amphibious	33.29	33.53	49.0	18.0	6.2	1842	Richmond, Va.	New York, N. Y.
106694		Slp.	Amphitrite	10.01	9.54	35.4	11.3	6.0	1869	Brooksville, Me.	Southwest Harbor, Me.
105354		Slp.	Amy	5.62	5.34	30.0	11.0	3.0	1873	Port Jefferson, N. Y.	New York, N. Y.
106199	K. B. Q. S.	Bk.	Amy	704.15	665.15	159.1	35.5	13.7	1863	Bath, Me.	Baltimore, Md.
106182		Bk.	Amy	8.87	8.43	38.9	10.3	3.2	1846	New Haven, Conn.	Key West, Fla.
106987		Slp.	Amy	6.56	6.23	34.4	12.0	2.6	1862	Crisfield, Md.	Crisfield, Md.
540		Sch.	Amy Knight	68.27	64.96	65.9	19.2	8.2	1851	Marblehead, Mass.	Bucksport, Me.
105770	J. S. F. W.	Bk.	Amy Turner	991.32	950.61	174.0	35.4	21.6	1877	Boston, Mass.	Boston, Mass.
105060		Sch.	Amy Wilson	47.43	45.06	67.5	20.6	6.6	1870	Boothbay, Me.	Portland, Me.
104294		Slp. y.	Anaconda	32.23	30.64	54.3	18.0	7.3	1867	Brooklyn, N. Y.	New York, N. Y.
106829		Sch.	Anaconda	42.19	40.09	54.0	18.0	9.1	1891	Seattle, Wash.	Seattle, Wash.
107079		Slp.	Anaconda	14.61	14.07	47.2	14.0	3.5	1894	Kiunokeet, N. C.	Newbern, N. C.
1015		Sch.	Anadir	73.01	66.36	72.5	24.0	6.1	1867	Janneport, N. Y.	Greenport, N. Y.
1980		Slp.	Anastasia	37.32	35.48	58.5	22.2	4.3	1870	San Francisco, Cal.	San Francisco, Cal.
106964		Slp.	Anbarana	8.18	7.78	35.0	12.9	3.6	1889	Bridle, N. J.	Port Amboy, N. J.
106490	K. D. Q. H.	Sch.	Andrew Adams	812.02	771.42	176.0	36.3	18.5	1867	Wiscasset, Me.	Boothbay, Me.
105051		Sch.	Andrew Boudin	36.41	36.49	67.5	20.2	4.6	1871	San Jacinto, Tex.	Galveston, Tex.
6440		Sch.	Andrew Burnham	90.92	86.37	84.2	23.3	8.7	1865	Essex, Mass.	Boston, Mass.
1279	J. B. P. D.	Bk.	Andrew Hicke	303.12	287.96	111.8	27.1	15.7	1867	Fair Haven, Mass.	San Francisco, Cal.
774		Slp.	Andrew Jackson	10.32	9.81	40.0	14.6	3.0	1866	Greenport, N. Y.	New York, N. Y.
1182		Sch.	Andrew Jackson	34.62	34.79	56.0	20.8	4.7	1860	San Francisco, Cal.	San Francisco, Cal.
105413		Sch.	Andrew Jackson	198.09	184.19	120.9	25.3	8.1	1874	Grand Haven, Mich.	Port Huron, Mich.
73		Sch.	Andrew Johnson	13.69	13.01	43.6	19.3	4.3		Do	Annapolis, Md.
1598		Slp.	Andrew Johnson	19.80	18.81	40.0	12.0	3.2	1890	Long Island, N. Y.	Do
105311		Sch.	Andrew Lawrence	28.10	26.70	50.3	20.0	4.2	1874	Glenwood, N. Y.	New York, N. Y.
961		Slp.	Andrew Luffbarry	9.67	9.19	35.7	13.4	3.3	1864	Phillad-India, Pa.	Tuckerton, N. J.
105299	J. N. K. L.	Sch.	Andrew Nobinger	281.70	276.01	127.0	32.8	9.1	1873	Millford, Del.	Bangor, Me.
701	H. B. S. F.	Sch.	Andrew Peters	117.41	111.54	91.1	23.2	8.1	1864	Columbia, Me.	Calais, Me.
106490		Sch.	Andrew Price	8.44	8.02	34.0	12.5	3.2	1896	Lake Charles, La.	Galveston, Tex.
105490		Sch.	Andrew A. Lewis	7.99	7.60	44.1	14.8	3.3	1872	Somerset County, Md.	Crisfield, Md.
1647		Sch.	Andrew J. Bradshaw	25.50	24.22	52.4	16.8	4.9	1866	do	Baltimore, Md.
105069		Slp.	Andrew J. Bradshaw	18.69	12.94	45.7	16.8	3.0	1871	Accomac County, Va.	Do
100501		Sch.	Andrew J. Evans	6.04	5.74	38.4	10.3	3.0	1847	Smith Island, Md.	Crisfield, Md.
105003		Sch.	Andrew K. Shriver	35.96	34.16	64.9	21.5	6.2	1871	Somerset County, Md.	Tappahannock, Va.
106589		Sch.	Andro Pus	5.91	5.62	23.2	12.0	2.4	1868	Biloxi, Miss.	Mobile, Ala.
105928		Slp.	Androsoggin	22.66	21.53	53.7	17.0	8.0	1890	Topsham, Me.	Bath, Me.
106575		Sch.	Ane	10.25	9.75	31.3	12.0	2.5	1868	Seattle, Wash.	Port Townsend, Wash.
107013	K. L. Q. S.	Cat. y.	Anemone	8.80	8.36	25.5	12.5	4.2	1891	Osterville, Mass.	New York, N. Y.
107169		Sch.	Aneta V.	11.64	8.31	34.0	14.0	3.5	1895	Napa City, Cal.	San Francisco, Cal.
105314		Lgr.	Angelina	7.10	6.75	34.6	11.6	3.5	1873	Biloxi, Miss.	New Orleans, La.
106279		Sch.	Angelina	10.79	10.17	39.5	10.5	3.6	1862	Egr Harbor, Wis.	Marquette, Mich.
106519		Sch.	Angelina	41.73	28.96	67.5	20.5	4.8	1867	Bonfouca, La.	Shieldsboro, Miss.
106002		Sch.	Angerone O'Conner	5.81	5.52	28.5	10.3	3.0	1890	Apalachicola, Fla.	Tampa, Fla.
685		Sch.	Angie	7.77	7.38	30.0	12.4	4.8	1865	Bristol, R. I.	Bristol, R. I.
106134	J. W. T. D.	Sch.	Angie L. Green	424.14	412.43	139.8	24.9	12.0	1872	Camden, N. J.	Philadelphia, Pa.
106214		Sch.	Angie and Clema	18.37	9.85	45.6	14.8	3.4	1863	St. Michaels, Md.	Crisfield, Md.
105111		Sch.	Angie and Emma	35.54	33.77	58.5	18.9	6.8	1872	Noank, Conn.	New York, N. Y.
639		Sch.	Angler	98.58	98.26	80.7	23.9	7.4	1852	Smithtown, N. Y.	Do
105011		Sch.	Angola	98.71	98.74	81.8	23.9	7.3	1871	Sullivan, Me.	Mount Desert Ferry, Me.
106080		Sch.	Angus Smith	498.71	461.88	182.4	32.6	12.1	1871	Millwaukee, Wis.	Port Huron, Mich.

<sup>1</sup> Formerly British schooner George Parker.

<sup>2</sup> Formerly schooner Distaster.

<sup>3</sup> Formerly { Schooner Crystal Palace.  
British schooner St. George.



## MERCHANT SAILING VESSELS OF THE UNITED STATES—Continued.

Official No.	Signal letters.	Rig.	Name of vessel.	Gross tonnage.	Net tonnage.	Length.	Breadth.	Depth.	When built.	Where built.	Home port (where permanent document issued).
1862		Sch.	Angly McNamara	46.77	44.44	64.6	21.2	6.8	1889	Dorchester County, Md.	Baltimore, Md.
690		Slp.	Anita	77.46	73.56	64.0	25.4	7.1	1865	Brooklyn, N. Y.	New York, N. Y.
105185	J. M. N. G.	Sch.	Anita	408.83	383.64	124.0	29.0	15.3	1872	East Machias, Me.	Machias, Me.
107134		Sch.	Anita	88.11	83.71	82.0	21.3	6.2	1891	Bonita, Cal.	San Francisco, Cal.
105648	J. S. G. W.	Hkn.	Anita Berwind	668.23	632.92	160.5	26.0	17.5	1877	Camden, N. J.	Philadelphia, Pa.
257	H. B. K. D.	Sch.	Ann	108.23	102.82	80.0	23.6	7.2	1835	Pittston, Me.	Boston, Mass.
1693		Sch.	Ann	23.00	21.85	56.0	17.0	4.0			Perth Amboy, N. J.
106466		Slp.	Ann	11.18	10.62	35.8	14.4	4.3	1874	Fall River, Mass.	Newport, R. I.
107107		Gal. y.	Ann	7.79	7.41	26.5	12.3	3.8	1893	Osterville, Mass.	New York, N. Y.
738		Sch.	Ann Amelia	67.54	64.17	67.0	22.9	6.4	1850	Brook Haven, N. Y.	Port Jefferson, N. Y.
819		Slp.	Ann Amelia	15.65	14.87	38.6	13.0	4.0			Perth Amboy, N. J.
900		Sch.	Ann Augusta	40.56	38.54	54.2	20.0	5.0	1883	Westfield, N. Y.	Do.
1762		Slp.	Ann Augusta	23.35	22.19	49.0	18.0	4.3	1868	Rockaway, N. Y.	New York, N. Y.
798		Sch.	Ann Cooley	27.70	26.31	52.1	19.8	5.0	1853	Elizabethport, N. J.	Camden, N. J.
1128		Slp.	Ann Eliza	18.44	17.52	41.8	16.8	3.9	1844	Mount Holly, N. J.	Perth Amboy, N. J.
105234		Sch.	Ann Eliza	24.08	22.88	55.7	16.3	5.3	1873	Boggy Bayou, Fla.	Shieldsboro, Miss.
1283		Sch.	Ann Elizabeth	17.03	16.18	42.5	12.8	5.6	1831	Waterford, Conn.	New London, Conn.
1964		Slp.	Ann Elizabeth	9.65	9.17	37.0	13.0	2.0	1900	Norfolk, Va.	Norfolk, Va.
105681		Slp.	Ann Elizabeth	10.46	9.94	38.2	14.6	3.4	1871	do.	Do.
418		Slp.	Ann Gertrude	14.08	13.38	40.6	15.2	4.3	1851	Patchogue, N. Y.	Bridgeport, Conn.
1657		Sch.	Ann Hamilton	52.44	49.82	71.0	23.0	5.0	1851	Keat County, Md.	Crisfield, Md.
387		Sch.	Ann Maria	250.19	243.39	121.2	26.3	11.3	1804	Conneaut, Ohio	Chicago, Ill.
1070		Sch.	Ann Maria	22.94	21.79	45.0	12.8	6.1	1847	Georgetown, Me.	Whitboro, Me.
106219		Sch.	Ann Matilda	10.50	9.97	48.5	12.9	2.7	1883	St. Michaels, Md.	Baltimore, Md.
1502		Sch.	Ann M. Gunn	32.54	30.91	73.6	21.7	2.4	1898	Tangipahoa, La.	New Orleans, La.
1342		Sch.	Ann Parker	54.02	51.32	60.0	20.0	6.0	1830	Wells, Me.	Glovercast, Mass.
105774		Sch.	Ann Rebecca	20.67	19.64	51.0	15.8	4.7	1878	Clear Lake, Tex.	Galveston, Tex.
351		Sch.	Ann Virginia	29.34	27.87	46.6	18.6	4.8	1862	Baltimore, Md.	Tappanhook Va.
1727		Slp.	Ann Virginia	12.19	11.59	37.5	13.0	3.9	1898	Crisfield, Md.	Bridgeton, N. J.
105157		Slp.	Ann Virginia	18.19	17.28	46.0	17.4	4.0	1872	do.	Baltimore, Md.
107022		Sch.	Ann C. Stuart	50.21	47.70	58.4	24.2	5.7	1893	Ellsworth, Me.	Ellsworth, Me.
5		Slp.	Ann E. Howard	6.68	5.78	29.0	9.0	2.0			Norfolk, Va.
1299	H. T. F. N.	Sch.	Ann E. Valentine	267.85	244.96	125.0	32.6	8.8	1866	Port Jefferson, N. Y.	New York, N. Y.
105965		Slp.	Ann G. Goodwell	10.48	9.96	39.3	15.4	3.1	1871	Somerset County, Md.	Crisfield, Md.
106011	J. V. Q. D.	Sch.	Ann J. Taitner	426.88	405.34	141.8	25.2	11.7	1861	Camden, N. J.	Philadelphia, Pa.
817		Slp.	Ann L. Barnes	15.20	14.44	46.0	15.3	4.4			New York, N. Y.
342		Sch.	Ann S. Deas	34.60	32.87	53.7	19.0	6.2	1854	Charleston, S. C.	Charleston, S. C.
843		Slp.	Ann Eliza Chard	7.71	7.33	39.0	11.2	4.2			New York, N. Y.
1812	J. G. V. K.	Sch.	Ann Louisa Lockwood	358.31	321.39	125.2	29.1	15.7	1865	Norwalk, Conn.	Do.
1573		Slp.	Anna	11.59	10.92	38.5	14.2	2.9	1869	Rye, N. Y.	Boston, Mass.
105003		Sch.	Anna	11.29	10.73	40.5	13.3	4.4	1871	Pocomoke City, Md.	Crisfield, Md.
105019		Slp.	Anna	11.23	10.67	39.2	13.6	4.8	1871	Groton, Conn.	Stamington, Conn.
103184		Slp.	Anna	5.31	5.05	34.6	11.4	2.6	1874	Brookport, N. J.	Perth Amboy, N. J.
105304	J. P. S. H.	Sch.	Anna	488.59	464.56	141.0	33.0	12.0	1874	Stony Brook, N. Y.	Port Jefferson, N. Y.
105333		Slp.	Anna	6.05	5.75	32.0	11.9	3.0	1875	Islip, N. Y.	Crisfield, Md.
105302		Slp.	Anna	8.93	8.50	34.5	16.4	2.8	1875	Tobacco Stock, Md.	Baltimore, Md.
105334		Sch. y.	Anna	22.91	21.77	53.2	15.0	6.6	1876	Salem, Mass.	New York, N. Y.
105446		Slp. y.	Anna	10.71	10.17	32.0	14.3	4.4	1876	Glenwood, N. Y.	Baltimore, Md.
105771		Sch. y.	Anna	28.04	26.64	70.0	17.0	5.0	1878	St. Michael, Md.	Newport News, Va.
105860		Sch.	Anna	14.30	13.60	43.5	16.3	2.5	1879	Sharptown, Md.	Norfolk, Va.
105057		Sch.	Anna	32.62	30.99	61.0	18.5	5.9	1880	Charleston, S. C.	Charleston, S. C.
180422	J. V. G. H.	Sch.	Anna	239.46	227.55	117.0	28.5	10.6	1881	San Francisco, Cal.	San Francisco, Cal.
106021		Slp.	Anna	7.10	6.81	31.4	11.6	2.7	1891	Berwick, La.	Branbar, La.
106023		Sch.	Anna	6.77	6.43	30.0	10.0	2.3	1893	Fairport, Va.	Georgetown, D. C.
106032		Sch.	Anna	6.22	6.22	28.0	12.8	2.3	1888	St. Andrews, Fla.	Apalachicola, Fla.
106060		Slr.	Anna	8.87	8.43	44.0	11.6	2.1	1899	Shalotte, N. C.	Wilmington, N. C.
106082		Slp.	Anna	12.84	12.20	38.0	14.6	5.3	1868	New York, N. Y.	Plymouth, Mass.
106084		Slp.	Anna	6.51	5.34	31.3	9.5	2.1	1864	Port Blakely, Wash.	Port Townsend, Wash.
106098		Slp.	Anna	7.17	6.81	28.5	10.2	2.5	1893	Friendship, Me.	Apalachicola, Fla.
106044		Slp.	Anna C.	10.60	10.16	34.6	14.6	2.5	1882	Millford, Conn.	Groenport, N. Y.
105811		Slp.	Anna J.	5.76	5.48	31.0	11.4	3.2	1878	Abbeon, N. J.	Bridgeton, N. J.
744		Slp.	Anna M.	42.80	40.66	53.7	21.2	4.9	1856	Millville, N. J.	New York, N. Y.
105083		Slp.	Anna M.	10.44	9.92	35.0	13.0	4.0	1872	Port Norris, N. J.	Bridgeton, N. J.
100421		Sch.	Anna R.	41.27	35.87	61.5	18.0	4.8	1886	Rass Island, Wis.	Greenette, Mich.
105614		Slp.	Anna T.	13.68	13.00	43.0	16.0	4.9	1875	Bayport, N. Y.	Groenport, N. Y.
105911		Slp.	Anna W.	6.68	6.38	28.0	11.6	2.4	1890	New Haven, Conn.	New Haven, Conn.
105518		Sch.	Anna Aden	35.10	32.36	54.0	21.3	4.3	1875	Vallejo, Cal.	San Francisco, Cal.
1981		Slp.	Anna Bell	6.18	5.87	31.4	11.9	2.2	1870	York County, Va.	Norfolk, Va.
105286		Sch.	Anna Bell	26.56	19.52	50.6	17.0	3.2	1874	Somerset County, Md.	Baltimore, Md.
100148		Sch.	Anna Bell	5.78	5.49	28.9	10.5	2.7	1883	Hunting Quarters, N. C.	Beaufort, N. C.
106341		Sch.	Anna Bell	30.08	28.58	52.0	20.0	4.5	1896	Paulsboro, N. J.	Camden, N. J.
106024		Slp.	Anna Bell	7.17	6.81	30.7	13.7	2.3	1896	Oyster Bay, N. Y.	Cold Spring, N. Y.
739		Sch.	Anna Brown	44.31	44.18	63.6	21.7	8.6	1896	Westfield, N. Y.	New York, N. Y.
106168		Sch.	Anna Camp	82.11	78.96	83.0	28.8	7.9	1883	Geeshen, N. J.	Philadelphia, Pa.
126005		Slp.	Anna Catharina	8.43	8.01	30.0	12.6	2.3	1881	San Francisco, Cal.	San Francisco, Cal.
1854		Slp.	Anna Clarke	8.66	8.23	27.9	14.1	2.1	1888	Newtown, Md.	Norfolk, Va.
1829		Slp.	Anna Cora	10.29	9.78	30.5	11.8	4.9	1889	Somerset County, Md.	Baltimore, Md.
106051		Sch.	Anna Elizabeth	8.31	8.05	47.0	13.1	2.9	1889	North River, N. U.	Beaufort, N. C.
106008		Sch.	Anna Ellen	46.66	47.18	78.0	26.7	8.7	1878	Wisconsin, Md.	Crisfield, Md.

## MERCHANT SAILING VESSELS OF THE UNITED STATES—Continued.

Official No.	Signal letters.	Rig.	Name of vessel.	Gross tonnage.	Net tonnage.	Length.	Breadth.	Depth.	When built.	Where built.	Home port (where permanent document issues).
						Feet.	Feet.	Feet.			
106744		Sch.	Anna Evans	6.05	5.75	34.0	10.3	3.1	1889	Somerset County, Md.	Crisfield, Md.
1728		Sch.	Anna Frances	37.86	35.97	63.5	21.4	6.0	1868	do	Baltimore, Md.
105654		Sch.	Anna Frances	6.27	5.96	50.3	12.8	2.7	1876	do	Crisfield, Md.
1995		Sip.	Anna Homan	15.83	15.04	48.0	18.4	4.6	1871	Greenport, N. Y.	Chincoteague, Va.
1903		Sip.	Anna Jane	10.18	9.60	33.3	13.2	3.3	1870	Scotauket, N. Y.	New York, N. Y.
105305		Sch.	Anna Jones	19.09	18.14	46.0	16.0	4.9	1878	St. Michaels, Md.	Newport News, Va.
105105		Sch.	Anna Laura	19.17	18.21	45.6	15.9	5.0	1872	Crisfield, Md.	Onancock, Va.
100880		Sip.	Anna Lea	6.70	6.70	40.3	11.1	3.2	1892	Harlowe, N. C.	Beaufort, N. C.
107128		Sip.	Anna Lena	5.87	5.58	39.8	11.7	2.9	1894	Crisfield, Md.	Norfolk, Va.
1658		Sch.	Anna Lloyd	60.58	57.56	80.0	22.0	6.0	1863	Somerset County, Md.	Crisfield, Md.
930		Sch.	Anna Maria	23.04	21.89	46.0	17.0	5.5	1857	Dennis Creek, N. J.	Bridgeton, N. J.
105469		Sch.	Anna Maria	56.06	53.26	75.0	21.6	5.7	1875	Baltimore, Md.	Baltimore, Md.
105692		Sip.	Anna Maria	16.69	15.86	48.0	15.4	3.7	1876	Bayport, N. Y.	Patchogue, N. Y.
105453		Sch.	Anna Marta	48.04	45.64	76.0	23.2	6.3	1874	Millville, N. J.	Baltimore, Md.
106777	K. H. N. T.	Sch.	Anna Pendleton	548.61	521.18	157.0	34.7	12.8	1896	Millbridge, Me.	Belfast, Me.
105627		Sip.	Anna Pitcher	8.72	8.29	33.3	13.0	4.3	1871	North Kingston, R. I.	Newport, R. I.
107045		Cat.	Anna St. Clair	6.47	6.17	28.8	12.7	3.3	1893	Patchogue, N. Y.	Patchogue, N. Y.
105558		Sip.	Anna Seaman	7.23	6.87	29.5	11.6	3.2	1874	Eastport, N. Y.	New York, N. Y.
809	H. C. J. N.	Sch.	Anna Shepard	184.75	175.47	94.4	28.0	7.0	1858	Port Jefferson, N. Y.	Rockport, Me.
106291		Sch.	Anna Sherman	40.07	38.07	60.9	21.5	5.6	1884	Cambridge, Md.	Crisfield, Md.
105431		Sip.	Anna Wando	8.88	8.44	35.8	12.5	3.9	1874	Charleston, S. C.	Charleston, S. C.
105542		Sch.	Anna Worrel	29.29	27.83	56.0	19.0	4.7	1875	Camden, N. J.	Camden, N. J.
107070		Sch.	Anna Young	10.12	8.61	43.0	13.6	3.9	1899	New Berlin, Fla.	Jacksonville, Fla.
105062		Sch.	Anna A. Crosswell	40.09	38.09	61.8	20.5	6.1	1871	Somerset County, Md.	Tappahannock, Va.
1580		Sch.	Anna A. Willets	12.18	11.58	40.4	15.5	3.5			Crisfield, Md.
147		Sch.	Anna B. Jacobs	94.10	89.40	84.2	27.5	6.2	1858	East Haven, Conn.	New Haven, Conn.
106192		Sch.	Anna D. Dummett	16.62	15.79	40.0	12.0	4.5	1889	Port Orange, Fla.	St. Augustine, Fla.
1506		Sch.	Anna D. Price	55.87	53.08	65.5	22.2	6.3	1867	Patchogue, N. Y.	Belfast, Me.
105003		Sen.	Anna E. Chase	10.38	9.88	38.0	11.2	3.2	1872	Shelton, Md.	Crisfield, Md.
105808		Sip.	Anna E. Gordon	6.82	6.48	29.4	12.0	3.0	1878	Patchogue, N. Y.	Greenport, N. Y.
105404	J. P. V. H.	Sch.	Anna E. Kordlum	390.12	370.62	120.0	32.0	14.0	1874	Chester, Pa.	Philadelphia, Pa.
105225	J. L. W. N.	Sch.	Anna E. Kranz	682.26	648.16	158.7	34.1	17.2	1873	Bath, Me.	Boston, Mass.
710		Sip.	Anna E. Leet	41.78	39.70	53.0	21.7	5.5	1862	Guilford, Conn.	New York, N. Y.
107090		Sch.	Anna F. Mehrhof	52.76	50.12	73.0	23.5	5.4	1894	Grassy Point, N. Y.	Newark, N. J.
105534		Sch.	Anna H. Mason	30.64	29.11	51.5	18.0	6.8	1875	Kennebunk, Me.	Gloucester, Mass.
109404		Sch.	Anna I. Gale	38.93	36.98	65.1	21.5	4.7	1886	Somerset County, Md.	Baltimore, Md.
105852	J. T. L. G.	Sch.	Anna L. Mulford	645.50	518.25	142.9	34.8	15.9	1879	Millville, N. J.	Philadelphia, Pa.
106958		Sch.	Anna L. Ponder	97.39	92.52	80.0	25.0	5.6	1892	Milton, Del.	Wilmington, Del.
102203		Sch.	Anna L. Sanborn	34.98	33.23	55.0	17.2	5.8	1883	Salem, Mass.	Salem, Mass.
106878		Sip.	Anna M. Dawson	6.66	6.33	31.5	11.8	3.3	1891	Rhode River, Md.	Annapolis, Md.
1978	J. K. M. W.	Sch.	Anna M. Dickinson	213.94	205.25	96.5	28.4	8.9	1871	Port Jefferson, N. Y.	Rockland, Me.
106167		Sch.	Anna M. Estell	134.56	127.83	98.0	24.0	7.5	1883	Stafford County, Va.	Baltimore, Md.
105684		Sch.	Anna M. Harris	27.68	26.30	53.8	18.8	4.7	1868	Dorchester, N. J.	Bridgeton, N. J.
105072		Sip.	Anna M. Moore	5.28	5.02	30.0	10.8	3.3	1871	Havre de Grace, Md.	Baltimore, Md.
106004		Sch.	Anna M. Newcomb	24.90	22.80	51.6	16.7	4.9	1893	Leeburg, N. J.	Bridgeton, N. J.
1267		Sch.	Anna M. Peterson	13.92	13.23	40.0	15.0	3.8			Newport News, Va.
106014		Sch.	Anna M. Robbins	25.72	24.43	52.5	17.8	5.3	1881	Dorchester, N. J.	Bridgeton, N. J.
106767	K. H. L. M.	Sch.	Anna M. Stamsner	419.51	315.74	142.3	34.1	10.8	1890	Bath, Me.	Sheldoboro, Mass.
1811		Sch.	Anna O. Hanson	185.82	178.53	113.0	26.0	9.1	1869	De Pere, Wis.	Milwaukee, Wis.
1386		Sch.	Anna P. Grover	248.54	234.80	137.0	26.0	9.0	1868	Vermilion, Ohio	Grand Haven, Mich.
105955	J. V. C. F.	Sch.	Anna R. Bishop	448.49	420.07	146.0	34.2	12.0	1880	Wilmington, Del.	Philadelphia, Pa.
106111		Sch.	Anna R. Ludlum	15.35	14.58	42.0	16.0	3.6	1880	Dennisville, N. J.	Bridgeton, N. J.
105572	K. F. H. N.	Sch.	Anna V. Lamson	337.81	320.92	137.5	32.0	9.6	1888	Millford, Del.	Philadelphia, Pa.
105276	J. N. C. O.	Sch.	Anna W. Barker	246.89	234.07	105.5	27.4	8.4	1873	Castine, Me.	Castine, Me.
106992		Sch.	Anna W. Neal	16.85	15.72	44.6	15.9	4.3	1885	Dorchester, N. J.	Camden, N. J.
169		Sch.	Anna W. Ross	8.26	7.85	32.0	11.4	5.2	1866	Boston, Mass.	Seituate, Mass.
108403	K. D. H. C.	Sch.	Anna E. J. Morse	733.04	696.39	162.8	35.1	17.9	1896	Bath, Me.	Bath, Me.
107090		Sip.	Anna and Edna	5.60	5.32	23.9	9.6	3.1	1893	Bridgeton, N. J.	Bridgeton, N. J.
105120	J. L. M. P.	Sch.	Anna and Ella Benton	137.98	130.51	93.9	28.3	7.9	1872	Tuckahoe, N. J.	Do.
165805		Sip.	Annabell	6.43	6.11	30.0	12.0	3.0	1879	Greenport, N. Y.	Greenport, N. Y.
106475		Sch.	Annabell Wilson	490.63	467.27	174.0	32.2	12.0	1887	Mount Clemens, Mich.	Marquette, Mich.
107049		Sch.	Annah D. Stinson	6.19	5.82	30.0	10.8	4.0	1893	Surry, Me.	Ellsworth, Me.
1993		Sch.	Anne	5.97	5.10	39.0	10.9	2.4	1871	Somerset County, Md.	Crisfield, Md.
106284		Sip.	Anne	10.50	9.98	35.2	14.8	3.7	1884	Smithtown, N. Y.	Cold Spring, N. Y.
105651		Sch.	Anne Bernard	23.22	22.06	55.4	17.1	5.4	1883	Pocomoke City, Md.	Crisfield, Md.
106208	K. B. R. Q.	Sch.	Anne Conner	39.20	37.24	61.5	21.3	5.9	1876	Baltimore, Md.	Tappahannock, Va.
108114		Sch.	Anne May	287.18	272.82	125.0	32.7	9.9	1883	Brewer, Me.	Bangor, Me.
105859		Sch.	Anne E. Wiley	7.21	6.85	46.0	12.0	3.0	1880	Somerset County, Md.	Tappahannock, Va.
109010		Sch.	Anne F. Morse	25.14	23.68	52.4	18.8	4.8	1879	Dorchester County, Md.	Crisfield, Md.
105970		Sch.	Anne and Mary	32.00	30.40	61.3	17.0	5.0	1881	Muskegon, Mich.	Grand Haven, Mich.
105970		Sch.	Anne and Mary	12.29	11.68	35.0	12.0	3.0	1881	Essex, Mass.	Gloucester, Mass.
105692		Sch.	Anghen	71.70	68.09	75.0	22.0	7.8	1888	Essex, Mass.	Gloucester, Mass.
771		Sip.	Annie	11.50	11.12	39.0	14.3	4.0			Edenton, N. C.
800		Sip.	Annie	6.78	6.45	28.0	12.0	3.0			New York, N. Y.
1208		Sip.	Annie	12.80	11.60	34.0	12.0	3.0			Norfolk, Va.
1085		Sch.	Annie	37.70	35.89	60.3	18.5	4.5	1871	San Francisco, Cal.	San Francisco, Cal.
1790		Sip.	Annie	64.58	61.84	80.8	25.0	6.4	1886	Mathews County, Va.	Onancock, Va.
1878		Sch.	Annie	25.70	24.42	54.4	18.0	4.9	1889	Astoria, N. Y.	New York, N. Y.
1948		Sch.	Annie	17.04	16.19	41.0	16.0	4.5	1879	Mathews County, Va.	Do.
		Sch.	Annie							Key West, Fla.	Key West, Fla.

## MERCHANT SAILING VESSELS OF THE UNITED STATES—Continued.

Official No.	Signal letters.	Rig.	Name of vessel.	Gross tonnage.	Net tonnage.	Length.	Breadth.	Depth.	When built.	Where built.	Home port (where permanent document issues).
						Feet.	Feet.	Feet.			
1992		Sch.	Annie	5.45	5.20	23.6	10.0	3.0			Tampa, Fla.
1993		Sch.	Annie	5.27	5.10	39.8	10.9	2.4		Somerset County, Md.	Crisfield, Md.
105395		Sip.	Annie	9.59	9.12	42.9	11.5	3.0		1870 Newark, Md.	Newport News, Va.
105417		Sch.	Annie	13.50	12.82	37.0	14.1	5.0		1872 Eastport, Me.	Lubec, Me.
105442		Sip.	Annie	18.67	17.75	53.0	15.0	4.0		1874 Islip, N. Y.	Mobile, Ala.
105642		Sip.	Annie	14.82	14.08	41.6	14.0	3.0		1876 Perkins, Me.	Boston, Mass.
105650		Sip.	Annie	5.96	5.67	28.5	11.6	3.0		1876 Tuckertown, N. Y.	Patchogue, N. Y.
105668		Sch.	Annie	17.50	16.62	43.0	14.0	3.0		1876 Galveston, Tex.	Galveston, Tex.
105684		Sch.	Annie	41.73	39.65	57.0	22.2	4.5		1877 San Francisco, Cal.	San Francisco, Cal.
105689		Sch. y.	Annie	0.43		26.5	10.6	4.1		1877 Marblehead, Mass.	Marblehead, Mass.
109023		Sch.	Annie	11.68	11.10	58.5	15.6	4.0		1877 Town Creek, Md.	Annapolis, Md.
106114		Sip.	Annie	6.61	6.28	29.4	10.0	5.0		1877 Boston, Mass.	Boston, Mass.
106159		Sch.	Annie	14.50	13.78	51.3	15.2	3.2		1883 Silverton, N. J.	Port Amboy, N. J.
106201		Sch.	Annie	17.59	16.71	53.9	16.4	4.8		1883 Pocomoke City, Md.	Onancock, Va.
106215		Sip.	Annie	18.71	17.77	51.3	15.6	4.0		1883 Havre de Grace, Md.	Newport News, Va.
106540		Sip.	Annie	5.67	5.39	30.0	12.4	3.0		1886 Babylon, N. Y.	Patchogue, N. Y.
106621		Sip.	Annie	6.20	5.95	33.4	11.9	2.8		1890 Patchogue, N. Y.	New Haven, Conn.
106671		Sch.	Annie	8.46	8.03	30.0	13.7	3.4		1898 Hog Island, Tex.	Corpus Christi, Tex.
106975		Sip.	Annie	15.00	14.23	41.0	15.6	4.4		1899 Fair Haven, Md.	Annapolis, Md.
106998		Sch.	Annie	5.78	5.49	32.6	10.8	2.8		1898 Smiths Landing, N. J.	Somers Point, N. J.
109712		Sch.	Annie	8.02	7.62	31.0	12.0	3.4		1890 Milton, Fla.	Tampa, Fla.
106793		Sch.	Annie	8.58	8.16	30.9	10.0	4.9		1890 Tacoma, Wash.	Port Townsend, Wash.
106796		Sch.	Annie	11.83	11.24	42.4	12.6	4.6		1890 Seattle, Wash.	Do.
106813	K. J. Q. S.	Sip. y.	Annie	18.29	17.38	42.5	15.6	4.8		1897 Islip, N. Y.	Tuckertown, N. J.
106853		Sch.	Annie	6.50	6.23	33.2	9.7	2.5		1891 Key West, Fla.	Key West, Fla.
106875		Cat.	Annie	5.72	5.43	28.3	12.2	3.8		1893 Saundertown, R. I.	Newport, R. I.
106882		Sip.	Annie	11.22	10.60	40.5	14.0	3.5		1891 Sarahs Creek, Va.	Newport News, Va.
106935		Sip.	Annie	6.74	6.41	35.5	11.8	2.6		1894 East Moriches, N. Y.	Patchogue, N. Y.
106942		Sch.	Annie	15.32	14.57	45.0	14.1	4.0		1892 Cedar Keys, Fla.	Cedar Keys, Fla.
107040		Sch.	Annie	5.44	5.17	42.0	9.4	2.3		1891 Apalachicola, Fla.	Key West, Fla.
106171		Sch.	Annie B.	8.41	8.16	38.0	11.3	3.7		1893 Straits, N. C.	Beaufort, N. C.
106290		Sch.	Annie B.	23.81	13.46	57.5	20.2	3.7		1894 Biloxi, Miss.	New Orleans, La.
107113		Cat.	Annie B.	10.89	10.45	31.6	12.2	4.4		1894 Amesbury, Mass.	Newburyport, Mass.
107148		Sch.	Annie B.	7.13	6.77	35.0	12.0	5.0		1895 Naples, Fla.	Key West, Fla.
10732		Sip.	Annie D.	23.74	22.56	47.5	16.4	7.2		1859 Nook, Conn.	New London, Conn.
106029		Sip.	Annie D.	10.33	9.82	37.4	14.2	3.3		1885 Staten Island, N. Y.	Greenport, N. Y.
106083		Sip.	Annie E.	6.50	6.18	28.6	13.4	3.0		1892 Flatlands, N. Y.	New York, N. Y.
106088		Sch.	Annie E.	72.55	69.03	71.0	25.6	5.9		1891 Alameda, Cal.	San Francisco, Cal.
107098		Sip.	Annie E.	7.14	6.79	31.0	13.5	3.2		1894 Patchogue, N. Y.	Patchogue, N. Y.
106770		Sip.	Annie G.	23.08	21.93	48.0	17.5	4.9		1890 Nyack, N. Y.	New York, N. Y.
105701		Sip.	Annie H.	5.90	5.61	31.0	11.9	2.8		1877 Amityville, N. Y.	Port Amboy, N. J.
106479		Sip.	Annie H.	5.98	5.68	32.1	11.0	3.0		1896 Port Washington, N. Y.	Cold Spring, N. Y.
106287		Sip.	Annie L.	14.84	14.10	39.2	16.5	4.0		1884 Paulboro, N. J.	Camden, N. J.
106850		Sip.	Annie L.	8.59	8.17	28.6	12.9	3.2		1891 Patchogue, N. Y.	Patchogue, N. Y.
1481		Sch.	Annie M.	11.49	10.92	39.2	13.7	4.3		1867 Brooklyn, N. Y.	Gloucester, Mass.
106129		Sch.	Annie M.	13.41	12.74	45.2	14.5	4.3		1882 Pocomoke City, Md.	Cape Charles City, Va.
107064		Sch.	Annie M.	12.57	11.94	31.8	13.1	4.5		1893 South Park, Wash.	Seattle, Wash.
106991		Sch.	Annie P.	19.47	18.50	49.5	18.0	3.4		1892 Back Bay, Miss.	Shieldsboro, Miss.
106799		Cat.	Annie V.	6.42	6.10	29.5	13.4	4.0		1890 Patchogue, N. Y.	Patchogue, N. Y.
106196	K. B. Q. D.	Sch.	Annie Ainslee	303.66	288.48	128.2	31.8	10.4		1883 Philadelphia, Pa.	Philadelphia, Pa.
105144		Sch.	Annie Belle	84.99	80.74	82.5	24.0	6.5		1872 Salisbury, Md.	Baltimore, Md.
105508		Sch.	Annie Belle	63.04	59.89	77.8	23.0	5.7		1875 Federalburg, Md.	Do.
106917		Sip.	Annie Belle	9.83	9.34	30.6	12.4	5.1		1892 Booth Bay Harbor, Me.	Portland, Me.
106931		Sip.	Annie Bess	9.85	9.36	29.5	11.5	7.0		1892 Camden, Me.	South West Harbor, Me.
105043	J. L. B. P.	Sch.	Annie Bliss	334.30	317.58	135.7	36.1	11.3		1871 Thomaston, Me.	Baltimore, Md.
106375		Sch.	Annie Cleveland	7.69	7.30	47.5	10.1	3.2		1885 Somerset County, Md.	Annapolis, Md.
105023		Sip.	Annie Colton	5.48	5.21	28.8	11.0	3.0		1871 Patchogue, N. Y.	Edenton, N. C.
17690		Sch.	Annie Cooney	24.55	23.32	51.8	17.8	5.7		1857 Somerset County, Md.	Philadelphia, Pa.
10068		Sch.	Annie Cora	44.36	42.14	59.0	21.0	5.6		1842 Wilmington, Del.	Richmond, Va.
106182		Sch.	Annie Dall	119.53	142.06	110.9	34.6	7.7		1882 Chicago, Ill.	Milwaukee, Wis.
106154		Sip.	Annie Douglas	12.44	11.82	40.0	14.0	4.0		1883 Dias Creek, N. J.	Hridgton, N. J.
106206		Sch.	Annie Eliza	30.00	28.50	54.8	20.3	3.8		1884 San Francisco, Cal.	San Francisco, Cal.
105653		Sip.	Annie Ellwood	5.59	5.32	27.5	12.0	2.3		1876 Bayport, N. Y.	New York, N. Y.
106722		Sip.	Annie Ellworth	12.73	12.09	44.9	13.4	3.4		1899 Baltimore, Md.	Onancock, Va.
106736		Sch.	Annie Emma	8.32	7.90	35.9	11.4	3.3		1877 Mathews County, Va.	Newport News, Va.
106054		Sch.	Annie Emma	10.07	9.57	34.0	14.0	2.9		1882 Lavaca, Tex.	Lavaca, Tex.
106326		Sch.	Annie Ethel	7.05	6.70	50.2	11.6	2.8		1886 Rock Creek, Md.	Crisfield, Md.
107192		Sch.	Annie Fairview	12.38	11.98	49.0	14.1	3.5		1894 St. Marys, Ga.	St. Marys, Ga.
1417		Sch.	Annie Farrow	39.56	37.60	56.4	16.7	4.7		1888 Ocracoke, N. C.	Newbern, N. C.
106495		Sch.	Annie Florence	6.93	6.49	33.7	12.6	3.4		1896 Specks, N. Y.	Patchogue, N. Y.
105638		Sip.	Annie Frances	7.80	7.50	36.4	12.6	3.5		1876 Greenwich, Conn.	New Haven, Conn.
105614		Sip.	Annie Francis	9.20	8.84	39.0	14.9	3.0		1875 Norfolk, Va.	Norfolk, Va.
106452	J. Q. N. T.	Sch.	Annie Gee	154.93	147.23	103.8	30.9	8.5		1874 Port Ludlow, Wash.	San Francisco, Cal.
1429		Sch.	Annie Gibson	16.95	16.23	47.6	15.9	4.0		1888 Washington, D. C.	Alexandria, Va.
106475		Sch.	Annie Godfrey	17.53	16.84	36.0	15.5	6.0		1877 Nook, Conn.	Somers Point, N. J.
106973		Sip.	Annie Gray	6.06	5.82	36.2	10.0	2.7		1889 Dog Fish Bay, Wash.	Seattle, Wash.
106288	J. M. W. D.	Sch.	Annie Gus	60.67	54.08	87.5	24.0	7.5		1871 Penubroke, Me.	Calais, Me.

Formerly schooner Mary Clotilda.

\* Formerly sloop Mary Ann.

## MERCHANT SAILING VESSELS OF THE UNITED STATES—Continued.

Official No.	Signal letters.	Rig.	Name of vessel.	Gross tonnage.	Net tonnage.	Length.	Breadth.	Depth.	W or a built.	Where built.	Home port (where permanent document issues).
1816		Sch.	Annie Hansen	42.61	40.48	68.1	20.6	4.0	1869	Calcesten, La.	Galveston, Tex.
105177		Sch.	Annie Hodges	47.75	45.36	61.5	21.8	6.1	1872	Baltimore, Md.	Baltimore, Md.
106347		Sip.	Annie Ishom	5.62	5.24	34.6	11.0	2.5	1835	Norfolk County, Va.	Norfolk, Md.
107126		Sip.	Annie James	6.24	5.93	37.3	11.9	3.1	1894	Crisfield, Md.	Crisfield, Md.
1173		Sip.	Annie Jewell	6.38	6.08	30.0	12.2	3.2	1870	Baltimore, Md.	Cape Charles City, Va.
105916	J. T. S. M.	Bk.	Annie Johnson	997.35	947.49	312.1	34.1	21.6	1872	Harrington, England	Baltimore, Md.
105939		Soa.	Annie Kelso	11.66	11.08	49.7	12.4	2.8	1890	Onancock, Va.	Onancock, Va.
106626	J. V. P. K.	Sch.	Annie Larsen	376.64	357.78	142.8	34.6	11.0	1881	Port Blakely, Wash.	San Francisco, Cal.
107112		Sch.	Annie Laura	11.18	10.62	39.8	13.7	5.3	1894	Eastport, Me.	Eastport, Me.
105059		Sch.	Annie Lawson	7.63	7.15	42.7	12.8	2.7	1868	Philadelphia, Pa.	Baltimore, Md.
105256	J. M. S. Q.	Sch.	Annie Lee	119.89	113.90	88.0	26.2	7.4	1873	Jonesboro, Me.	Machias, Me.
106297		Sip.	Annie Lee	7.66	7.18	32.3	9.9	5.1	1884	Plymouth, Mass.	Provincetown, Mass.
106730		Sip.	Annie Lee	6.80	6.46	33.0	11.1	3.2	1890	Friendship, Me.	Dear Isle, Me.
105408	J. P. W. F.	Bk.	Annie Lewis	671.30	637.73	156.9	32.4	17.9	1874	Deering, Me.	Portland, Me.
109230		Sip.	Annie Lloyd	7.64	7.26	31.7	12.1	3.0	1843	Greenback, Va.	Chinoctaugue, Va.
106072		Sch.	Annie Louise	49.69	47.21	66.5	21.8	4.4	1882	Konnesbunk, Me.	Dennis, Mass.
106416		Sch.	Annie Maria	33.82	32.19	57.0	20.0	4.0	1891	San Francisco, Cal.	San Francisco, Cal.
1369		Sch.	Annie May	43.66	41.38	62.0	21.0	4.6	1888	Yarmouth, Me.	Castina, Me.
1943		Sch.	Annie May	29.61	28.13	63.2	22.3	4.7	1870	Accomac, Va.	Onancock, Va.
29647		Sip.	Annie May	46.69	44.36	65.3	20.2	4.6	1883	Mobile, Ala.	Mobile, Ala.
105293		Sch.	Annie May	9.92	9.44	47.0	18.0	3.8	1873	Crisfield, Md.	Baltimore, Md.
105405		Sip.	Annie May	11.21	10.65	35.8	14.4	3.7	1874	Bay Shore, N. Y.	Patohogue, N. Y.
106060		Sip.	Annie May	9.52	9.05	36.0	14.0	2.9	1882	Bristol, Me.	Boothbay, Me.
106372		Sip.	Annie May	6.42	6.10	30.0	13.6	3.0	1885	Patohogue, N. Y.	Patohogue, N. Y.
104134		Sip.	Annie May	12.60	11.87	37.0	13.3	6.0	1845	Eastport, Me.	Eastport, Me.
107007		Sip.	Annie May	8.44	8.02	30.0	11.4	5.1	1893	Bremen, Me.	Waldoboro, Me.
106015		Sch.	Annie Moore	10.56	10.03	41.2	14.1	3.4	1889	Smyrna, N. C.	Beaufort, N. C.
1870		Sip.	Annie Neary	9.36	8.89	37.0	14.5	4.0	1870	Penna Grove, N. J.	Bridgeton, N. J.
105219		Sip.	Annie Phillips	7.81	7.42	34.6	12.6	3.1	1873	York County, Va.	Newport News, Va.
105493		Sip.	Annie Price	5.86	5.57	29.5	12.5	3.0	1863	Patohogue, N. Y.	Cold Spring, N. Y.
105635	J. H. W. Q.	Bk.	Annie Reed	747.40	718.56	162.0	33.2	18.2	1876	Waldoboro, Me.	New York, N. Y.
130514		Sch.	Annie Root	47.48	45.11	53.2	21.9	6.5	1847	Calcesten, La.	Lake Charles, La.
105681		Sch.	Annie Rosa	9.83	9.34	60.4	11.0	2.8	1876	Somerset County, Md.	Baltimore, Md.
1067		Sch.	Annie Sargent	66.66	63.33	72.6	20.7	7.7	1861	Boothbay, Me.	Portland, Me.
105660		Sip.	Annie Steele	10.34	9.82	32.2	12.7	5.4	1879	New Shoreham, R. I.	Newport, R. I.
1850		Sip.	Annie Tonia	8.67	8.24	32.4	13.9	3.4	1868	York County, Va.	Norfolk, Va.
107093		Sch.	Annie Thomas	12.23	11.02	45.0	12.8	3.6	1893	Ocooke, N. C.	Newbern, N. C.
669		Sch.	Annie Thorne	89.46	85.04	80.1	20.6	7.0	1855	Manitowoc, Wis.	Chicago, Ill.
106081		Sch.	Annie Wallace	40.61	38.58	64.1	16.4	5.0	1882	Elizabeth City, N. O.	Edenton, N. C.
349		Sch.	Annie Wando	12.94	12.30	42.0	13.0	4.7	1867	Charleston, S. C.	Charleston, S. C.
106353		Sch.	Annie Wesley	83.58	88.90	84.5	23.0	8.5	1885	Essex, Mass.	Gloucester, Mass.
1719		Sip.	Annie Williams	6.31	6.00	31.6	11.1	3.2	1868	Newark, Md.	Chinoctaugue, Va.
106069		Sch.	Annie Williams	19.38	18.41	48.0	16.8	4.3	1889	Thunderbolt, Ga.	Savannah, Ga.
106073		Cat.	Annie Wilson	7.78	7.40	31.2	12.4	3.0	1873	Osterville, Mass.	Providence, R. I.
103657	J. P. F. V.	Sch.	Annie A. Booth	202.31	192.20	113.8	29.0	9.0	1874	Port Jefferson, N. Y.	New York, N. Y.
105674		Sip.	Annie A. Smith	10.53	10.01	36.0	14.0	3.8	1882	Freeport, N. Y.	Perth Amboy, N. J.
106060	K. G. R. H.	Sch.	Annie B. Mitchell	463.06	439.91	145.3	34.0	11.9	1889	Madison, Conn.	New London, Conn.
105950	J. V. B. L.	Sch.	Annie C. Grace	516.42	490.60	140.7	34.4	15.1	1890	Camden, N. J.	Philadelphia, Pa.
106141		Sch.	Annie C. Hall	88.86	84.42	84.0	22.5	8.4	1882	Boothbay, Me.	Gloucester, Mass.
106031		Sch.	Annie C. Johnson	32.32	30.70	69.0	20.6	5.4	1891	Solomous Island, Md.	Annapolis, Md.
1280		Sch.	Annie C. Moore	27.27	25.91	51.9	16.0	4.7	1893	Coopers Point, N. J.	Bridgeton, N. J.
106264		Sch.	Annie C. Thomas	5.52	5.24	40.2	12.6	3.3	1884	Hatteras, N. C.	Newbern, N. C.
39		Sch.	Annie E. Adams	64.59	61.36	77.5	22.7	5.7	1867	Baltimore, Md.	Crisfield, Md.
1369		Sch.	Annie E. Derrickson	57.41	54.54	65.5	21.5	6.0	1867	Milton, Del.	Cold Spring, N. Y.
105548		Sch.	Annie E. Draper	43.80	41.70	60.6	21.0	5.3	1875	Magnolia, Del.	Wilmington, Del.
105494		Sch.	Annie E. Fowler	17.28	16.42	37.5	15.3	6.0	1876	Noank, Conn.	Somers Point, N. J.
1898		Sch.	Annie E. Lane	50.85	48.31	67.0	20.3	6.2	1870	Boothbay, Me.	Gloucester, Mass.
105063		Sch.	Annie E. Mine	10.67	10.15	30.0	17.0	3.4	1876	San Francisco, Cal.	San Francisco, Cal.
106084		Sip.	Annie E. Northam	12.61	11.99	43.2	11.6	3.9	1891	Solomons Island, Md.	Annapolis, Md.
106015		Sip.	Annie E. Proctor	7.42	7.05	26.2	10.7	2.3	1891	Washington, D. C.	Washington, D. C.
1961		Sch.	Annie E. Reynolds	88.64	84.12	83.8	24.8	6.0	1870	Frederica, Del.	Norfolk, Va.
106127	J. W. R. C.	Sch.	Annie E. Rickerson	230.27	227.76	112.4	29.7	10.6	1882	Franklin, Me.	New York, N. Y.
106315	K. C. S. J.	Sch.	Annie E. Rudolph	195.28	185.52	116.7	28.8	8.0	1894	Camden, N. J.	Philadelphia, Pa.
107098		Sip.	Annie E. Spencer	6.09	5.79	32.5	10.5	5.3	1894	Brooksville, Me.	Castina, Me.
1835	J. H. D. S.	Sch.	Annie E. Stevens	239.61	227.83	116.0	29.6	8.7	1869	Chester, Pa.	Philadelphia, Pa.
105605	J. R. O. W.	Sch.	Annie E. Webb	101.98	96.78	92.1	25.1	6.1	1876	Northport, N. Y.	New York, N. Y.
106109	J. W. K. S.	Sch.	Annie F. Conlon	591.15	561.40	147.6	34.5	13.9	1882	Portsmouth, N. H.	Portsmouth, N. H.
106230		Sip.	Annie F. Ducaan	8.06	7.65	37.6	14.1	3.3	1884	Tilghmans Island, Md.	Annapolis, Md.
136444		Sch.	Annie F. Kimball	41.01	38.96	66.3	19.5	5.7	1886	Boothbay, Me.	Dear Isle, Me.
106230		Sch.	Annie F. Robinson	37.41	35.54	63.5	21.2	8.0	1883	Taylor's Island, Md.	Baltimore, Md.
105754		Sch.	Annie F. Wabas	32.46	30.84	65.0	18.0	4.7	1877	Newbern, N. O.	Newbern, N. C.
1741		Sip.	Annie G. Bassett	30.67	29.04	49.5	18.0	5.0	1899	Madison, Conn.	New Haven, Conn.
105427		Sch.	Annie G. Midyett	28.86	27.42	52.5	17.1	4.8	1874	Cove Sound, N. C.	Newbern, N. C.
105342		Sch.	Annie G. Quiner	97.44	92.57	68.9	23.8	8.0	1874	Newburyport, Mass.	Bucksport, Me.
105661	J. S. F. II.	Sch.	Annie H. Smith	87.89	84.65	200.0	48.0	24.5	1876	Calaix, Me.	New York, N. Y.
1883		Sch.	Annie K. Dukes	31.98	29.45	62.8	18.8	5.8	1871	Oxford, Md.	Baltimore, Md.
106041		Sip.	Annie K. Tiller	5.79	5.50	30.9	11.2	2.8	1899	Norfolk, Va.	Norfolk, Va.

Formerly British ship Ada Tredale.

## MERCHANT SAILING VESSELS OF THE UNITED STATES—Continued.

Official No.	Signal letters.	Rig.	Name of vessel.	Gross tonnage.	Net tonnage.	Length.	Breadth.	Depth.	When built.	Where built.	Home port (where permanent document issues).
						Feet.	Feet.	Feet.			
106507		Sch.	Annie L. Bradshaw	6.47	6.15	37.0	11.3	2.8	1887	Smiths Island, Md.	Crisfield, Md.
106894		Slp.	Annie L. Clayton	7.77	7.59	33.0	10.9	5.0	1891	Brooksville, Mo.	North Haven, Me.
106120		Sch.	Annie L. Green	64.78	61.55	68.0	22.0	6.6	1888	do	Do.
105890	J. T. R. F.	Sch.	Annie L. Henderson	428.20	496.79	140.0	32.9	12.6	1890	Camden, Me.	Boston, Mass.
105804		Sch.	Annie L. Russell	49.53	47.06	60.2	21.8	5.0	1878	Milford, Del.	Wilmington, Del.
106840		Slp.	Annie L. Steelman	6.39	6.04	27.5	11.7	2.8	1879	Beekleys Point, N. J.	Somers Point, N. J.
1875		Sch.	Annie L. Wilder	118.74	112.81	76.0	22.5	9.0	1808	Fenbrooke, Me.	Rockport, Me.
105248	J. M. F. D.	Sch.	Annie M. Allen	450.68	428.15	198.2	32.9	14.2	1873	Kennobunk, Me.	Boston, Mass.
106540		Sch.	Annie M. Aah	1,238.62	1,212.29	242.4	38.0	16.4	1888	Cleveland, Ohio	Buffalo, N. Y.
106224		S.p.	Annie M. Hayward	9.73	9.24	37.0	14.2	3.4	1883	Shaptown, Md.	Crisfield, Md.
106670		Sch.	Annie M. Leonard	68.27	64.86	77.5	21.8	5.0	1877	Oxford, Md.	Baltimore, Md.
85363		Sch.	Annie M. Moore	21.59	20.52	52.5	16.4	3.8	1874	Hyde County, N. C.	Wilmington, Del.
107080		Sch.	Annie M. Nixon	36.21	34.40	59.6	17.0	6.3	1884	Tacoma, Wash.	Seattle, Wash.
105472		Sch.	Annie M. Peterson	611.31	559.73	196.5	33.0	13.0	1874	Green Bay, Wis.	Marquette, Mich.
106863		Sch.	Annie M. Prohle	102.30	97.19	82.5	24.2	7.3	1891	Addison, Me.	Machias, Me.
106135		Sch.	Annie M. Reynolds	60.59	57.57	72.0	23.0	5.5	1882	Milford, Del.	Chincoteague, Va.
1644	J. F. S. G.	Shp.	Annie M. Small	1,031.94	1,009.88	181.9	37.2	21.9	1898	Mystic, Conn.	Boston, Mass.
107097		Slp.	Annie M. Towers	77.15	73.30	70.5	25.9	6.8	1871	Poughkeepsie, N. Y.	Albany, N. Y.
107092		Sch.	Annie M. Turner	7.23	6.87	49.0	13.0	2.6	1894	Conjock, N. C.	Edenton, N. C.
105597		Slp.	Annie M. Carey	8.24	7.83	36.0	12.0	3.3	1875	Leonsville, N. J.	Bridgeton, N. J.
106952		Slp.	Annie N. Gott	7.59	7.00	34.2	11.1	4.7	1892	Brooksville, Me.	Deer Isle, Me.
1854		Sch.	Annie N. Mason	32.87	31.23	78.5	14.0	2.6	1808	Washington, D. C.	Alexandria, Va.
105273	J. N. B. P.	Sch.	Annie P. Chase	250.93	244.93	121.0	32.4	10.0	1873	Alta, Me.	Bangor, Me.
106583		Sch.	Annie P. Parks	179.39	163.09	118.0	15.2	4.0	1888	St. Peter, Md.	Crisfield, Md.
107123		Slp.	Annie R. Ford	8.22	7.82	57.8	15.2	4.0	1894	Fairmount, Md.	Do.
106233	K. C. B. F.	Sch.	Annie R. Kemp	163.09	155.70	100.0	25.5	9.0	1893	Essex, Mass.	Baltimore, Md.
105298	J. M. C. F.	Sch.	Annie R. Lewis	216.79	205.93	117.0	28.7	9.0	1873	Buckaport, Me.	Bangor, Me.
1849		Sch.	Annie R. Priece	45.44	43.17	67.1	22.5	6.4	1869	Somerset County, Md.	Annapolis, Md.
106784		Sch.	Annie R. Todd	21.35	20.28	81.4	17.0	4.7	1890	St. Peter, Md.	Tappahaunock, Va.
106140		Sch.	Annie R. Ward	21.85	20.76	52.0	16.5	2.9	1882	Franklin City, Va.	Newport News, Va.
105016		Sch.	Annie S. Carl	48.06	45.66	67.0	20.4	5.3	1871	Glenwood, N. Y.	Richmond, Va.
106647	J. W. G. R.	Sch.	Annie T. Bailey	448.93	426.49	134.0	31.4	13.2	1882	Bath, Me.	Bath, Me.
105868		Slp.	Annie T. Rutland	7.37	7.37	31.1	12.0	3.8	1874	Brooklyn, N. Y.	New York, N. Y.
106773		Slp.	Annie V. Amory	10.70	10.17	46.0	12.8	3.0	1890	York County, Va.	Do.
1473	J. C. P. G.	Sch.	Annie V. Bergen	183.89	174.70	108.2	28.7	7.2	1885	Port Jefferson, N. Y.	Do.
105796		Sch.	Annie V. Thomas	10.27	9.76	37.5	13.9	5.3	1878	North Haven, Me.	North Haven, Me.
105685		Sch.	Annie W. Dorey	24.78	23.53	57.0	15.7	3.7	1878	Currituck County, N. C.	Norfolk, Va.
105943		Sch.	Annie W. Hodgdon	25.24	23.98	50.4	15.8	5.8	1880	Boothbay, Me.	Gloucester, Mass.
286	H. B. L. W.	Sch.	Annie W. Weston	715.57	679.80	149.6	36.6	10.0	1887	Boston, Mass.	Boston, Mass.
1923		Sch.	Annie and Ann	74.80	71.06	82.5	16.8	6.6	1870	Hamburg, Pa.	Philadelphia, Pa.
105872		Slp.	Annie and Carrie	8.05	7.65	40.0	13.0	3.2	1870	Trenton, N. J.	Trenton, N. J.
106858		Cat.	Annie and Katie	6.86	6.52	27.2	12.6	4.0	1877	Newport, R. I.	Lubec, Me.
106311		Slp.	Annie and Maud	9.64	9.16	39.8	14.2	3.5	1884	Cambridge, Md.	Camden, N. J.
106825	K. J. N. B.	Sch.	Annie and Reuben	128.64	122.21	87.1	26.4	6.8	1891	Bath, Me.	Bath, Me.
1816		Slp.	Anny	9.12	8.67	31.8	14.6	4.0	1869	Port Richmond, N. Y.	New York, N. Y.
818		Slp.	Anslay Bedell	10.12	9.60	36.0	13.8	3.9	1891	Perth Amboy, N. J.	Perth Amboy, N. J.
139		Sch.	Antelope	65.46	62.43	70.2	19.1	7.3	1851	Schuata, Mass.	Rockport, Me.
571		Sch.	Antelope	523.48	496.02	186.8	32.0	12.0	1801	Newport, Mich.	Port Huron, Mich.
1832		Sch.	Antelope	37.93	36.03	66.0	18.5	6.8	1801	Hampton, Va.	Newport, R. I.
105501	J. N. K. P.	Sch.	Antelope	1,306.20	1,268.04	198.3	37.3	24.0	1873	Belfast, Me.	Boston, Mass.
106478	K. D. S. B.	Sch.	Antelope	123.98	117.79	89.5	28.5	7.0	1887	Benicia, Cal.	San Francisco, Cal.
1844	J. H. D. R.	Sch.	Anthony Burton	159.15	151.20	111.8	22.2	7.5	1869	Bristol, Pa.	Stonington, Conn.
105636	Bk.	Antioch	996.88	953.03	183.3	35.2	21.0	1876	Kennebunk, Me.	Boston, Mass.	
107101		Slp.	Antioch	6.58	6.20	31.5	10.8	3.4	1894	San Francisco, Cal.	San Francisco, Cal.
107115		Slp.	Antonica	5.28	5.02	25.5	10.6	3.4	1892	Key West, Fla.	Key West, Fla.
58		Sch.	Antonio Rothang	28.48	27.06	48.8	19.4	4.7	1807	New Orleans, La.	New Orleans, La.
105746		Sch.	Antonita	7.27	7.00	40.0	12.0	8.5	1877	Mobile, Ala.	Shieldsboro, Miss.
106256		Lgr.	Anunziati	6.76	6.41	36.9	11.8	3.4	1884	New Orleans, La.	New Orleans, La.
1176		Sch.	Apache	40.19	38.21	59.0	20.0	4.4	1864	San Francisco, Cal.	San Francisco, Cal.
105457		Sch.	Apollo	12.24	11.63	36.0	14.0	4.0	1873	Boothbay, Me.	Gloucester, Mass.
107176		Slp. y.	Apollo	5.11	5.11	28.7	10.5	3.0	1895	Seattle, Wash.	Seattle, Wash.
106929		Sch.	April Dawn	5.92	5.63	37.2	7.8	4.5	1895	Deer Isle, Me.	Deer Isle, Me.
106283	K. C. N. T.	Sch.	Apphia and Amelia	250.34	237.82	128.3	31.0	9.3	1884	Yarmouth, Me.	Portland, Me.
29604		Sch.	Apprentice Boy	208.91	198.47	118.2	25.9	8.9	1867	Milwaukee, Wis.	Chicago, Ill.
105711		Slp.	Aqua Pura	11.23	10.67	30.0	11.4	4.2	1870	Gloucester, Mass.	Gloucester, Mass.
693		Sch.	Aquopimquok	12.62	11.99	35.8	15.3	4.2	1882	Noank, Conn.	Wiscasset, Me.
106842		Slp. y.	Arab	6.79	6.45	28.7	11.0	4.5	1885	Brooklyn, N. Y.	New York, N. Y.
106328		Sch.	Arabell	18.07	17.17	38.4	15.3	6.6	1884	Bath, Me.	Newport, R. I.
105900		Sch.	Arabella	19.62	18.64	37.9	15.4	6.0	1880	Newport, R. I.	Do.
106828		Sch.	Arabella	6.00	5.70	38.6	10.3	2.8	1891	Tilghmans Island, Md.	Annapolis, Md.
1165	H. T. C. G.	Sch.	Arago	185.76	176.50	103.0	28.0	8.0	1880	Coco Bay, Oregon	San Francisco, Cal.
106869	K. J. S. D.	Bkn.	Arago	498.74	476.02	176.4	38.8	12.2	1891	North Bend, Oreg.	Do.
107173		Ywl.	Ataphoe	12.36	11.75	39.4	12.0	4.9	1893	Osterville, Mass.	Falmouth, Mass.
106636		Slp. y.	Arabalia	5.46	5.19	24.0	11.7	3.3	1881	Newport, R. I.	New Bedford, Mass.
1381		Sch.	Arabsree	57.59	54.72	63.9	20.9	7.0	1841	Ellsworth, Me.	Ellsworth, Me.
106606		Slp.	Arbutus	7.39	7.02	32.8	11.0	2.4	1881	Smiths Landing, N. J.	Somers Point, N. J.
106897	K. L. P. S.	Sch.	Arbutus	126.43	114.40	96.5	24.0	16.0	1893	Essex, Mass.	Gloucester, Mass.

\* Formerly schooner Growing South.

## MERCHANT SAILING VESSELS OF THE UNITED STATES—Continued.

Official No.	Signal letters.	Rtg.	Name of vessel.	Gross tonnage.	Net tonnage.	Length.	Breadth.	Depth.	When built.	Where built.	Home port (where permanent document issued).
						Feet.	Feet.	Feet.			
105807	J. T. C. B.	Bg.	Arcoxia	297.52	282.65	120.0	29.0	12.0	1878	Madison, Conn.	Philadelphia, Pa.
107139	K. M. D. R.	Bkn.	Arocher	900.14	855.14	185.2	31.6	11.1	1870	Sunderland, England	San Francisco, Cal.
106909		Slp.	Archib Mason	7.71	7.51	33.2	13.5	3.6	1892	Camden, N. J.	Camden, N. J.
105789		Slp.	Archib Mason	6.79	6.34	34.4	11.9	2.6	1878	Patchogue, N. Y.	New York, N. Y.
106313		Sch.	Archib B. McDougal	25.75	24.40	66.0	14.8	5.0	1884	Grand Haven, Mich.	Grand Haven, Mich.
106742		Sch.	Archib and Fontie	64.48	61.26	76.5	25.5	6.3	1860	Bentley, Cal.	San Francisco, Cal.
182		Sch.	Arcoia	97.39	92.53	79.8	21.7	6.8	1867	Bath, Me.	Bath, Me.
105501	J. Q. V. R.	Bg.	Arcont	491.23	381.17	124.5	29.5	15.1	1875	East Machias, Me.	Machias, Me.
359		Sch.	Arctic	185.39	176.13	112.9	24.2	9.1	1853	Ashtabula, Ohio	Grand Haven, Mich.
509	H. B. N. Q.	Bk.	Arcturus	1,054.22	1,007.21	168.1	36.7	23.2	1866	Kennebunk, Me.	Port Townsend, Wash.
106955		Sch.	Arcturus	14.71	13.97	42.8	15.0	4.5	1872	New Orleans, La.	Mobile, Ala.
106390		Sch.	Ardoll	27.49	26.12	52.2	16.3	5.0	1885	Key West, Fla.	Tampa, Fla.
106924		Cat.	Arganthe	6.46	5.19	25.0	12.6	3.5	1891	Newport, R. I.	Newport, R. I.
106549		Sch.	Aronac	521.13	496.13	178.6	34.5	12.7	1888	St. Clair, Mich.	Port Huron, Mich.
106281		Sch.	Arendal	297.63	198.14	123.7	26.0	9.3	1873	Shelbygan, Wis.	Grand Haven, Mich.
481		Sch.	Arequipa	71.95	68.35	73.6	21.1	7.7	1865	Essex, Mass.	Provincetown, Mass.
105921		Sch. y.	Arethusa	17.32	16.45	44.6	14.6	5.0	1859	Bucksport, Me.	New York, N. Y.
1249		Sch.	Argo	58.89	55.95	65.2	21.9	6.3	1847	Westbrook, Conn.	Barnstable, Mass.
106085	K. G. Q. T.	Sch. y.	Argo	15.09	14.34	41.5	15.8	4.5	1881	Brooklyn, N. Y.	New York, N. Y.
140195	K. D. G. P.	Sch. y.	Argo	14.92	14.17	39.0	14.0	4.0	1873	Boothbay, Me.	Chicago, Ill.
106934	K. L. G. T.	Sch.	Argo	114.23	108.52	51.6	24.0	9.8	1892	Essex, Mass.	Gloucester, Mass.
106954		Sch. y.	Argo	40.16	38.16	67.0	16.3	8.6	1892	do	Baltimore, Md.
106065		Sch.	Argus	6.58	6.25	45.0	11.2	2.6	1889	Taylor's Island, Md.	Crisfield, Md.
106840		Cat.	Argus	6.21	5.90	25.8	12.4	3.8	1885	Oaterville, Mass.	Hyannis, Mass.
105847		Sch.	Argyle	15.49	14.71	48.4	13.7	3.7	1870	Brunswick, N. C.	Wilmington, N. C.
106281		Cat.	Argyle	5.73	5.45	27.5	12.7	3.0	1884	Patchogue, N. Y.	Patchogue, N. Y.
1384		Slp.	Ariadne	50.61	48.11	54.7	21.0	5.2	1861	Wilmington, Del.	Philadelphia, Pa.
105025		Slp. y.	Ariadne	21.50	20.43	48.0	17.0	5.0	1876	New York, N. Y.	Cape Vincent, N. Y.
106433	K. D. L. W.	Slp. y.	Ariadne	18.03	17.13	40.3	15.2	6.4	1886	Brooklyn, N. Y.	New York, N. Y.
1656		Sch.	Arianna	10.71	10.73	46.5	15.2	6.0	1853	Somerset County, Md.	Crisfield, Md.
105045		Sch.	Arianna Bateman	63.50	60.32	77.0	23.4	6.2	1871	Oxford, Md.	do
740		Slp.	Ariel	54.40	51.68	59.0	25.0	6.3	1857	Red Hook Point, N. Y.	New York, N. Y.
1026		Slp.	Ariel	12.28	11.67	32.0	11.5	3.8		do	Cape Charles City, Va.
105715		Slp. y.	Ariel	11.40	10.83	33.0	13.3	4.8	1877	Bristol, R. I.	Boston, Mass.
106089		Slp. y.	Ariel	5.70	5.38	29.0	12.6	3.0	1882	Patchogue, N. Y.	Bridgeport, Conn.
106879		Slp.	Ariel	6.38	6.07	32.0	13.4	5.0	1882	South Norwalk, Conn.	do
106985		Sch.	Ariel	31.35	30.37	40.0	17.1	6.4	1892	Freeport, Fla.	Pensacola, Fla.
107029	K. L. R. M.	Sch. y.	ARIEL	101.17	96.12	78.6	21.6	13.9	1893	Wilmington, Del.	New York, N. Y.
106437		Sch.	Arintia A. Stevenson	10.45	9.93	48.8	12.6	3.7	1886	Somerset County, Md.	Crisfield, Md.
1841		Sch.	Arintia Landon	20.44	19.42	51.4	18.4	5.0	1869	Salisbury, Md.	do
1225		Sch.	Ariosto	51.30	48.74	60.0	17.5	7.2	1818	Essex, Mass.	Rockland, Me.
1005		Sch.	Arizona	73.53	69.75	70.0	19.7	7.8	1858	do	Portland, Me.
1662		Sch.	Arizona	35.78	33.09	57.1	19.1	6.1	1863	Somerset County, Md.	Newport News, Va.
1844		Slp.	Arizona	33.07	31.42	50.6	20.5	4.8	1869	Penn Grove, N. J.	Annapolis, Md.
106845		Slp.	Arizona	5.51	5.24	27.9	10.6	3.6	1891	Charleston, S. C.	Charleston, S. C.
833	H. B. W. C.	Bk.	Arkwright	1,266.53	1,209.05	197.0	37.5	24.5	1855	Portsmouth, N. H.	Seattle, Wash.
106436		Bkn.	Arlville H. Peary	311.10	295.55	130.5	29.5	11.0	1874	Athens, N. Y.	New York, N. Y.
106174	K. H. L. C.	Bkn.	Arlington	564.02	493.03	144.5	34.4	12.4	1883	Bucksport, Me.	Boston, Mass.
894		Slp.	Armenia	13.50	12.83	39.0	15.0	4.0		do	Norfolk, Va.
107141		Sch.	Armidia	14.08	13.81	45.2	13.7	8.7	1895	Tampa, Fla.	Tampa, Fla.
105616		Sch.	Aroline	16.81	15.97	43.4	13.5	5.5	1846	Bristol, Me.	South West Harbor, Me.
105824		Sch.	Aroostook	71.14	67.59	75.5	22.0	7.7	1880	Essex, Mass.	Gloucester, Mass.
1076		Sch.	Arrival	34.73	33.00	61.0	21.4	5.6	1833	Brook Haven, N. Y.	Sedgwick, Me.
105555		Sch.	Arrival	7.76	7.37	45.8	11.6	3.2	1875	Somerset County, Md.	Newport News, Va.
247		Sch.	Arrow	30.88	29.34	55.0	17.0	6.0	1864	Boston, Mass.	Gloucester, Mass.
822		Slp.	Arrow	7.25	6.89	30.0	11.6	3.4	1850	Perth Amboy, N. J.	New York, N. Y.
106376	K. C. G. N.	Slp. y.	Arrow	41.76	39.08	60.0	21.0	6.1	1874	Rye, N. Y.	do
105307		Sch.	Arrow	7.00	6.65	30.0	10.8	4.5	1874	Boothbay, Me.	Boothbay, Me.
105940		Sch.	Arrow	39.09	37.14	65.0	15.0	7.0	1879	Oshkosh, Wis.	Milwaukee, Wis.
106432		Slp.	Arrow	8.25	7.84	28.2	13.4	3.5	1882	Mary Esther, Fla.	Cedar Keys, Fla.
106910		Sch.	Arrow	5.45	5.18	35.5	11.7	2.6	1892	Crisfield, Md.	Crisfield, Md.
106677		Sch.	Artemisia	10.35	9.84	37.2	13.6	3.0	1889	New Haven, Conn.	Bridgeport, Conn.
180	H. B. F. C.	Sch.	Artemus Tirrell	206.70	196.37	107.0	27.7	9.3	1862	Milford, Del.	Bath, Me.
1620		Slp.	Arthur	18.04	18.09	43.8	15.8	3.9	1857	Tompkins, N. Y.	Athens, N. Y.
85373		Sch.	Arthur	335.15	318.40	148.0	26.2	11.3	1873	Leeds Point, N. J.	Toledo, Ohio.
105211		Slp.	Arthur	6.63	6.30	25.6	17.7	3.3	1873	San Francisco, Cal.	Somers Point, N. J.
106584		Sch.	Arthur	48.38	45.99	64.5	23.5	4.3	1874	San Francisco, Cal.	Patchogue, N. Y.
106971		Slp.	Arthur B.	8.54	8.14	34.8	13.6	3.2	1892	Bayport, N. Y.	Patchogue, N. Y.
106915		Slp.	Arthur D.	11.60	11.02	35.5	15.2	3.7	1892	Patchogue, N. Y.	Patchogue, N. Y.
106405		Sch.	Arthur H.	15.04	15.24	41.8	14.8	4.6	1866	Bath, Me.	Provincetown, Mass.
106936	K. G. J. N.	Sch.	Arthur I.	129.26	122.81	97.0	27.2	7.5	1889	Bentley, Cal.	San Francisco, Cal.
106654		Sch.	Arthur J.	73.81	70.12	90.0	24.0	6.0	1889	Camden, N. J.	Camden, N. J.
106976	K. L. M. P.	Sch.	Arthur Blaney	118.11	112.21	90.0	25.1	11.2	1892	Essex, Mass.	Boston, Mass.
183		Sch.	Arthur Clifford	84.55	80.32	77.6	21.7	8.0	1865	Kennebunk Me.	Bucksport, Me.
105982		Sch.	Arthur Franklin	10.28	9.77	28.8	11.1	4.5	1870	Warwick, R. I.	Boston, Mass.
106700		Cat.	Arthur Leland	6.25	5.94	29.4	11.9	2.8	1877	Bayport, N. Y.	Patchogue, N. Y.

\* Formerly British bark Arocher.

\* Formerly schooner-yacht Lizzie T. Davis.

\* Formerly schooner G. C. Trumpf.

## MERCHANT SAILING VESSELS OF THE UNITED STATES—Continued.

Official No.	Signal letters.	Rig.	Name of vessel.	Gross tonnage.	Net tonnage.	Length.	Breadth.	Depth.	When built.	Where built.	Home port (where permanent document issued).
106887	K. J. V. O.	Sch.	Arthur McArdle	894.56	849.83	186.0	38.0	18.8	1891	Camden, N. J.	Philadelphia, Pa.
104123	.....	Sch.	Arthur Stewart	10.23	9.72	40.3	14.8	3.3	1882	St. Michaels, Md.	Baltimore, Md.
106949	.....	Sch.	Arthur Stewart	25.55	24.27	61.1	17.7	4.5	1892	Tilghmans Island, Md.	Do.
105971	.....	Sch.	Arthur Stuart	12.20	11.59	60.0	15.0	3.6	1880	Drum Clad, Md.	Crisfield, Md.
106254	K. C. H. S.	Bkn.	Arthur C. Wade	699.73	664.80	160.2	35.1	12.4	1884	Bath, Me.	Portland, Me.
106305	K. D. G. P.	Sch.	Arthur D. Story	103.80	98.61	85.9	23.3	9.6	1885	Essex, Mass.	Gloucester, Mass.
888	.....	Slp.	Arthur T. Jones	10.33	9.81	35.6	12.3	3.1	1865	Norfolk, Va.	Crisfield, Md.
106541	K. F. D. H.	Sch.	Arthur V. S. Woodruff	193.90	184.21	105.6	27.1	10.3	1888	Essex, Mass.	Bucksport, Me.
105008	.....	Slp.	Artisan	8.49	8.07	35.0	14.0	3.0	1871	Patchogue, N. Y.	Perth Amboy, N. J.
105010	K. L. R. Q.	Slp.	Aryan	2,123.52	2,017.37	248.6	42.2	17.4	1893	Philipsburg, Me.	Bath, Me.
105887	.....	Sch.	Asa M. Lowe	13.19	12.45	39.0	15.0	4.4	1869	Key West, Fla.	Tampa, Fla.
106896	K. L. B. H.	Sch.	Asa T. Stowell	419.51	398.53	133.7	36.0	11.6	1891	East Providence, R. I.	Providence, R. I.
675	.....	Sch.	Asenath	27.04	25.69	32.5	18.3	6.2	1848	Brooklyn, N. Y.	New York, N. Y.
105770	J. S. V. W.	Sch.	Asenath A. Shaw	567.20	529.40	155.0	35.5	15.6	1818	Wilmington, Del.	Do.
753	.....	Sch.	Asher S. Parker	40.97	38.03	62.4	22.3	4.8	1882	New York, N. Y.	Do.
87	H. B. T. L.	Sch.	Ashland	835.76	808.30	190.7	30.0	18.0	1865	Bought of United States	Philadelphia, Pa.
104112	.....	Sch.	Ashland	991.24	950.57	218.4	37.8	15.0	1866	Trenton, Mich.	Detroit, Mich.
106927	.....	Sch.	Ashier 98	12.18	11.55	45.6	11.7	3.6	1892	St. Augustine, Fla.	Tampa, Fla.
107162	.....	Slp.	Ashmet	12.55	11.93	46.0	14.6	3.0	1895	Buzzards Bay, Mass.	Falmouth, Mass.
106919	.....	Slp.	Asterion	8.77	8.33	32.1	11.1	5.7	1892	Roofsbay, Me.	North Haven, Me.
106354	.....	Cat.	Astonisher	6.13	5.83	24.8	12.1	3.4	1885	Oaterville, Mass.	Chatham, Mass.
105533	.....	Sch.	Astoria	1,381.98	1,350.85	203.6	40.0	23.8	1875	Bath, Me.	New York, N. Y.
106327	.....	Slp.	Atala	15.95	15.15	38.3	13.8	4.0	1884	Philadelphia, Pa.	Key West, Fla.
1154	.....	Sch.	Atalanta	52.63	50.00	62.5	18.2	7.6	1848	Gloucester, Mass.	Rockland, Me.
1897	.....	Sch.	Atalanta	30.12	28.62	56.8	18.2	7.5	1868	Wiscasset, Me.	Wiscasset, Me.
105829	.....	Sch. y.	Atalanta	86.09	81.79	88.5	25.0	7.8	1873	City Island, N. Y.	New York, N. Y.
106037	J. V. R. H.	Bg.	Atalanta	370.07	352.43	123.0	30.0	14.5	1881	Port Jefferson, N. Y.	Port Jefferson, N. Y.
106844	.....	Cat.	Atalanta	0.90	0.62	25.6	12.5	4.0	1891	Noank, Conn.	Stonington, Conn.
107165	K. M. B. G.	S. h.	Atalanta	103.93	98.73	93.0	23.5	10.0	1894	Essex, Mass.	Gloucester, Mass.
115764	.....	Slp. y.	Atalanta	7.28	6.92	37.4	12.0	4.0	1881	Providence, R. I.	Boston, Mass.
545	.....	Sch.	Atantno	308.41	292.90	140.7	29.2	11.7	1891	Buffalo, N. Y.	Port Huron, Mich.
106275	.....	Sch.	Athalio	70.84	67.30	73.3	25.0	6.1	1884	Newark, N. J.	Newark, N. J.
323	.....	Slp. y.	Athene	26.80	25.40	50.0	17.5	6.5	1884	South Brooklyn, N. Y.	New York, N. Y.
105932	.....	Sch.	Athene	7.58	7.21	32.6	11.8	3.0	1892	West Bay City, Mich.	Port Huron, Mich.
107083	.....	Cat.	Athlete	8.21	7.81	28.5	12.2	3.7	1894	Harwich Port, Mass.	Dennis, Mass.
106261	.....	Slp. y.	Athlon	30.11	28.61	52.5	17.0	6.9	1884	South Brooklyn, N. Y.	New York, N. Y.
1518	.....	Sch.	Atlanta	7.35	7.00	34.5	12.3	2.2	1860	Plaquemine Parish, La.	New Orleans, La.
704	.....	Slp.	Atlantio	36.49	34.67	51.9	20.6	6.4	1858	New York, N. Y.	New York, N. Y.
904	.....	Sch.	Atlantic	27.18	25.83	51.0	20.4	4.4	1834	Hempstead, N. Y.	Perth Amboy, N. J.
106415	K. D. J. M.	Sch. y.	Atlantic	84.51	80.29	63.0	23.6	9.5	1886	Brooklyn, N. Y.	New York, N. Y.
106536	.....	Sch.	Atlantic	7.37	7.37	42.0	10.8	2.9	1888	Smyrna, N. C.	Beaufort, N. C.
104476	.....	Slp.	Atlantis	6.34	6.03	25.3	12.0	4.1	1887	Noank, Conn.	Stonington, Conn.
1130	.....	Slp.	Atlas	5.78	5.49	32.0	11.0	3.4	.....	.....	Newport News, Va.
105908	.....	Sch.	Atlas	637.39	625.48	200.0	44.5	10.0	1880	The Dalles, Oreg.	Portland, Oreg.
106456	K. D. Q. B.	Sch.	Atlas	1,723.77	1,702.94	254.0	40.5	24.3	1879	Liverpool, England	Boston, Mass.
106851	.....	Slp.	Atlas	5.51	5.24	29.1	11.6	2.7	1891	Charlotte Harbor, Fla.	Key West, Fla.
107051	.....	Slp.	Atlas	5.52	5.19	37.0	12.3	2.7	1893	Crisfield, Md.	Crisfield, Md.
1027	.....	Sch.	Atmosphere	275.16	261.41	134.9	25.1	11.1	1893	Milan, Ohio	Detroit, Mich.
106221	.....	Slp.	Atta Swift	6.35	6.04	33.2	9.6	2.6	1872	Rox Iron, Md.	Chincoteague, Va.
105134	.....	Slp.	Attie	6.99	6.64	26.0	13.8	3.8	1868	New London, Conn.	New London, Conn.
105835	J. T. W. B.	Bk.	Auburndale	663.84	630.05	140.3	33.6	17.3	1880	Millbridge, Me.	Boston, Mass.
106914	.....	Slp.	Aubrey and Willie	5.72	5.44	27.3	8.9	4.9	1891	Bremen, Me.	North Haven, Me.
107014	.....	Ywl. y.	Audax	8.45	8.03	40.8	10.7	6.0	1893	Fall River, Mass.	New York, N. Y.
107078	.....	Slp.	Audella	9.00	8.55	36.8	13.2	6.0	1893	Machias, Me.	Eastport, Me.
106437	.....	Sch.	August	10.63	10.10	39.5	13.3	3.7	1896	Twelve Mile Point, Wash.	Port Townsend, Wash.
106955	.....	Sch.	August Flower	9.74	0.28	34.6	12.0	3.0	1892	Elizabeth City, N. O.	Edenton, N. C.
906	.....	Sch.	Augusta	52.48	50.81	70.4	23.2	5.1	1867	Nyack, N. Y.	New York, N. Y.
105635	.....	Sch.	Augusta	64.10	61.40	71.4	23.3	5.7	1871	Dorchester County, Md.	Baltimore, Md.
105328	.....	Slp.	Augusta	7.11	6.75	29.0	13.0	2.0	1873	Galveston, Tex.	Galveston, Tex.
106321	.....	Slp.	Augusta	7.42	7.05	38.2	11.4	3.2	1864	Annapolis, Md.	Bridgeton, N. J.
106817	.....	Slp.	Augusta A.	11.56	10.99	34.0	12.2	6.0	1891	Swans Island, Me.	Deer Isle, Me.
107077	.....	Slp.	Augusta May	7.23	6.87	37.0	12.5	2.8	1893	Crisfield, Md.	Crisfield, Md.
1512	.....	Sch.	Augusta Smith	14.00	13.30	46.0	14.0	4.0	1867	Cape Vincent, N. Y.	Cape Vincent, N. Y.
105740	J. S. Q. H.	Sch.	Augusta E. Herrick	99.58	94.61	90.6	24.7	7.6	1877	Gloucester, Mass.	Boston, Mass.
106329	.....	Sch.	Augusta H. Johnson	65.71	62.42	75.5	21.7	7.0	1874	do.	New York, N. Y.
217	H. B. G. T.	Bk.	Augustine Kobbe	532.28	505.67	136.9	30.0	16.9	1866	Searsport, Me.	New Bedford, Mass.
2961	.....	Sch.	Augustus	54.88	52.14	74.4	18.8	6.5	1885	Spoonville, Mich.	Grand Haven, Mich.
106130	J. W. S. O.	Sch.	Augustus Hunt	1,200.57	1,140.62	208.0	40.7	20.6	1882	Bath, Me.	Bath, Me.
107117	K. M. C. F.	Sch.	Augustus Palmer	1,287.45	1,236.91	208.8	39.5	19.2	1894	do.	Do.
106878	K. G. P. V.	Sch.	Augustus Welt	1,221.77	1,180.69	203.9	40.9	21.5	1889	Waldoboro, Me.	Boston, Mass.
106714	.....	Cat.	Auk	6.46	6.14	30.9	11.6	3.5	1877	Hyannis Port, Mass.	Falmouth, Mass.
79	.....	Slp.	Aunt Hannah	5.06	5.38	29.5	11.5	3.4	1836	Burlington, N. J.	Baltimore, Md.
413	.....	Sch.	Aunt Ruth	111.97	105.38	98.9	22.6	7.5	1863	Globeville, Ohio	Port Huron, Mich.
1566	.....	Sch.	Aura	32.20	21.18	47.5	17.2	5.3	1856	Burlington, N. J.	Camden, N. J.
107028	.....	Slp. y.	Aura	6.23	6.01	29.5	11.2	3.5	1888	City Island, N. Y.	New York, N. Y.
1771	.....	Sch.	Aurelia Francis	87.88	85.70	54.3	19.5	8.3	1868	City Island, N. Y.	Baltimore, Md.

<sup>1</sup> Formerly steamship Ashland.  
<sup>2</sup> Formerly sleep-yacht Sprite.

<sup>3</sup> Formerly sleep-yacht; <sup>4</sup> s. Berle.  
<sup>5</sup> Forget-me-not.

<sup>6</sup> Formerly British ship Lernty.



## MERCHANT SAILING VESSELS OF THE UNITED STATES—Continued.

Official No	Signal letters.	Rig.	Name of vessel.	Gross tonnage.	Net tonnage.	Length.	Breadth.	Depth.	W. & O. built.	Where built.	Home port (where permanent document issues).
1295	H. T. F. J.	Bk.	Aureola	822.39	784.82	150.0	34.0	20.7	1863	Warren, R. I.	San Francisco, Cal.
76142		Slp. y.	Aurora	16.71	15.88	46.0	14.6	6.0	1867	New London, Conn.	Boston, Mass.
105901		Sch.	Aurora	34.87	33.13	61.5	21.5	4.2	1868	Frederica, Del.	Perth Amboy, N. J.
105730		Slp.	Aurora	10.09	15.29	47.5	16.4	4.4	1877	Paulsboro, N. J.	Beaufort, N. C.
106115		Sch.	Aurora	8.20	7.79	36.4	11.6	3.0	1882	Hunting Quarters, N. C.	Beaufort, N. C.
107081		Sch.	Aurora	16.75	14.96	43.9	13.8	4.4	1894	White River, Wash.	Seattle, Wash.
107104		Sch.	Aurora	9.51	9.04	37.8	14.2	2.6	1895	Olivia, Tex.	Port Lavaca, Tex.
105945	J. T. W. R.	Sch.	Austin D. Knight	391.50	371.09	139.0	32.9	12.1	1880	Camden, Me.	Camden, Me.
25		Sch.	Australia	41.55	39.47	66.2	18.6	5.5	.....	Patchogue, N. Y.	Crisfield, Md.
28		Sch.	Austria	43.09	40.94	60.1	21.4	5.4	1864	do	do
106094		Sch.	Avalon	57.08	54.23	79.1	22.2	6.1	1882	Calvert County, Md.	Annapolis, Md.
106418	K. D. J. W.	Sch. y.	Avalon	40.80	38.76	58.2	20.7	6.0	1880	Islip, N. Y.	New York, N. Y.
106701		Slp.	Avalon	9.90	9.40	39.0	13.8	3.8	1890	Stockton, Md.	Crisfield, Md.
106801		Sch.	Avalon	22.74	21.61	59.0	18.1	4.8	1891	Pocomoke City, Md.	do
106508		Cat.	Averick H.	5.31	5.05	22.2	11.2	3.3	1887	Edgartown, Mass.	Edgartown, Mass.
106272		Cat.	Avilla	5.59	5.31	24.8	11.8	3.5	1884	Hyannis, Mass.	Nantucket, Mass.
106979		Slp.	Avis Gray	11.25	10.69	38.0	13.5	3.8	1892	Centerport, N. Y.	Cold Spring, N. Y.
107045		Slp.	Avoca	9.40	8.99	32.1	12.8	5.0	1894	Jersey City, N. J.	New York, N. Y.
106874		Slp. y.	Avocet	13.20	12.60	35.0	14.8	3.6	1886	Eastport, N. Y.	Patchogue, N. Y.
107044		Slp. y.	Avocet	31.48	29.91	45.5	16.6	6.3	1893	Cleveland, Ohio	Cleveland, Ohio
197	H. B. G. J.	Sch.	Avon	127.52	121.15	84.0	23.9	8.0	1844	Prospect, Me.	Salem, Mass.
106797	K. H. W. G.	Slp. y.	Awa	18.91	17.97	43.7	15.0	6.5	1889	South Boston, Mass.	New York, N. Y.
100439	K. D. N. W.	Slp. y.	Awixa	11.58	11.01	36.0	12.0	4.0	1886	Islip, N. Y.	Bridgeport, Conn.
106520		Sch.	Axel	42.22	31.63	60.2	22.3	6.4	1888	East Bay, Fla.	New Orleans, La.
1911	K. H. R. L.	Sch. y.	Azalea	28.75	27.32	61.3	17.8	4.7	1887	Chelsea, Mass.	New York, N. Y.
106787	K. H. R. B.	Sch.	Azalea	344.54	327.32	150.0	35.0	11.0	1890	Etureka, Cal.	San Francisco, Cal.
105503		Sch.	Azalea	41.00	.....	61.5	20.0	5.8	1875	San Francisco, Cal.	do
456		Sch.	Azalia	13.22	12.56	32.2	13.7	5.2	1859	Eden, Me.	Eastport, Me.
105312		Sch.	Azalia H. Peart	19.18	18.22	49.2	17.0	4.8	1872	Acotunk, Va.	Alexandria, Va.
106901		Slp.	Azor	15.90	15.20	41.5	16.7	5.8	1892	Charleston, S. C.	Charleston, S. C.
<b>B.</b>											
3285		Cat.	B. L.	6.20	5.89	28.0	12.4	3.8	1880	Newport, R. I.	Newport, R. I.
3319		Slp.	B. B. H.	14.35	13.67	38.2	13.3	6.2	1881	Eastport, Me.	Eastport, Me.
3637		Slp.	B. Benchamp	5.40	5.13	35.3	11.5	2.9	1891	Crisfield, Md.	Crisfield, Md.
3328		Sch.	B. Butty	10.45	9.93	47.5	12.7	3.5	1885	Somerset County, Md.	do
2452		Sch.	B. Noble	66.44	62.74	86.8	14.4	6.5	1893	Essex, N. Y.	Plattsburg, N. Y.
2853	J. L. W. P.	Bk.	B. Webster	584.62	555.39	140.4	32.0	16.8	1883	Bath, Me.	Portland, Me.
2045		Sch.	B. A. Baker	35.41	33.44	50.0	17.5	5.6	1851	Essex, Mass.	Lubeck, Me.
3300		Slp.	B. A. Eversham	9.93	9.43	37.5	14.7	3.3	1884	Cambridge, Md.	Baltimore, Md.
2673		Sch.	B. A. Kimball	11.82	11.04	38.2	12.9	4.2	1870	Gloverston, Mass.	Boston, Mass.
2995		Sch.	B. A. Wagner	53.49	50.73	68.4	22.5	7.3	1875	Dorchester County, Md.	Crisfield, Md.
2857		Sch.	B. B. Buckhout	351.79	334.17	158.2	28.8	10.0	1873	East Saginaw, Mich.	Port Huron, Mich.
31333		Sch.	B. B. Bowman	289.40	274.93	153.5	26.5	7.5	1881	Sandusky, Ohio	Cleveland, Ohio
2417		Slp.	B. C. Cartwright	14.42	13.70	37.3	16.4	4.0	.....	Baltimore, Md.	Stonington, Conn.
2413		Sch.	B. C. Pitts	89.47	85.00	92.0	23.0	6.0	1851	Baltimore, Md.	Greenport, N. Y.
3515		Cat.	B. D. Silliman	8.12	5.82	32.0	12.8	3.0	1885	Babylon, N. Y.	Patchogue, N. Y.
8696		Sch.	B. F. Bradshaw	9.88	6.54	37.0	12.4	3.4	1893	Hopewell, Md.	Crisfield, Md.
2239		Sch.	B. F. Brauard	85.00	80.75	75.0	25.2	6.1	1850	Middletown, Conn.	Hartford, Conn.
2510		Sch.	B. F. Brown	24.15	22.04	46.0	15.8	6.3	1882	New London, Conn.	Portland, Me.
2602		Sch.	B. F. Cator	33.84	32.15	64.4	21.4	4.9	1888	Dorchester County, Md.	Crisfield, Md.
3253		Sch.	B. F. Jayne	78.42	74.69	74.6	26.5	5.8	1883	Stony Brook, Conn.	Greenport, N. Y.
2776		Sch.	B. F. Marsh	9.98	9.48	43.3	13.7	3.7	1871	Crisfield, Md.	Crisfield, Md.
3303		Sch.	B. F. Marsh	5.80	5.38	36.3	11.9	3.2	1884	Somerset County, Md.	Crisfield, Md.
2148		Sch.	B. F. Wale	148.03	140.63	116.9	23.9	7.0	1884	Ashtabula, Ohio	Tappanboro, Va.
3280		Sch.	B. G. Rhode	36.29	22.50	67.0	20.0	4.0	1883	Botten Bayou, Miss.	Chicago, Ill.
2481		Sch.	B. G. Whiting	10.81	15.97	48.5	14.8	3.7	1860	San Francisco, Cal.	Shieldsboro, Miss.
3102		Slp.	B. H. Hegeman	12.07	11.47	36.4	14.4	4.2	1879	Port Jefferson, N. Y.	San Francisco, Cal.
2773		Slp.	B. H. Lambert, jr	15.18	14.42	41.5	15.4	4.0	1871	Alexandria, Va.	Perth Amboy, N. J.
3526		Sch.	B. H. Sterling	6.72	6.38	39.0	12.0	3.7	1891	Crisfield, Md.	Alexandria, Va.
31221		Sch.	B. H. Warford	203.52	193.35	109.4	30.8	7.2	1868	Tottenville, N. Y.	Crisfield, Md.
2816	J. M. P. D.	Sch.	B. I. Hazard	392.58	372.00	131.8	31.0	8.4	1872	Port Jefferson, N. Y.	New York, N. Y.
2877	J. N. P. F.	Sch.	B. L. Eaton	171.87	162.81	102.0	27.5	9.0	1873	Calais, Me.	Port Jefferson, N. Y.
3074		Sch.	B. L. Lavrana	11.52	10.95	33.4	14.2	3.5	1877	Wolf River, Miss.	Calais, Me.
3431		Sch.	B. L. Pennington	1,142.21	1,085.10	239.0	38.2	14.6	1889	Gibraltar, Mich.	Shieldsboro, Miss.
3026		Sch.	R. L. Pollitt	5.64	5.36	31.0	9.6	2.5	1876	Greenback, Va.	Cleveland, Ohio.
31217		Sch.	R. M. Baker	180.77	181.27	115.0	25.4	8.8	1869	Charlotte, N. Y.	Chincoteague, Va.
2901	J. P. Q. R.	Slp.	B. P. Cheney	1,322.21	1,200.24	195.9	28.6	24.2	1874	Bath, Me.	Detroit, Mich.
3543		Sch.	B. P. Miles	10.49	9.97	52.5	14.1	3.2	1892	Monie, Md.	San Francisco, Cal.
3229	J. W. V. G.	Sch.	B. R. Woodside	485.52	461.25	155.4	23.5	12.0	1883	Bath, Me.	Crisfield, Md.
3049		Sch.	B. T. Riggin	12.67	12.04	52.3	14.4	3.4	1870	Poquosin River, Va.	New York, N. Y.
3169		Sch.	B. W. Bramble	45.19	42.93	69.4	22.5	6.0	1881	Baltimore, Md.	Cape Charles City, Va.
2608		Sch.	B. W. Jenness	356.94	339.10	135.0	29.6	10.5	1867	Detroit, Mich.	Baltimore, Md.
3111	J. T. P. F.	Sch.	B. W. Morse	558.68	530.76	156.6	35.0	12.6	1879	Bath, Me.	Bath, Me.
3473		Sch.	B. W. Parker	1,476.75	1,421.06	249.0	41.0	18.0	1890	Gibraltar, Mich.	Detroit, Mich.
2625		Lgr.	B. W. Robinson	6.66	6.33	36.6	11.4	3.3	.....	.....	New Orleans, La.
2840		Slp.	B. T. J. B. Jones	10.10	9.59	41.4	16.6	4.0	1873	Somerset County, Md.	Crisfield, Md.

\* Formerly sloop Josie.

\* Formerly United States schooner Alana.



## MERCHANT SAILING VESSELS OF THE UNITED STATES—Continued.

Official No.	Signal letters.	Rig.	Name of vessel.	Gross tonnage.	Net tonnage.	Length.		Depth.	When built.	Where built.	Home port (where permanent document issued).
						Feet.	Feet.				
8114	J. T. Q. G.	Sch.	B. Frank Nealley	274.27	260.56	123.6	30.2	8.8	1880	Bath, Me.	Key West, Fla.
8479		Slp. y.	Babron	19.17	18.22	44.5	14.9	8.8	1888	Boston, Mass.	Weston, Mass.
8575		Sch.	Baby Ruth	17.65	16.77	40.9	14.5	4.5	1893	Port Norris, N. J.	Bridgeton, N. J.
3635		Slp. p.	Bacacho	6.51	6.19	28.5	11.5	3.6	1877	Westerly, R. I.	Newport, R. I.
3156		Sch.	Baiger	65.40	62.13	80.0	29.6	4.4	1881	Fort Howard, Wis.	Milwaukee, Wis.
31442		Slp. p.	Baffle	596.55	549.85	166.0	32.2	13.6	1882	Perth Amboy, N. J.	Perth Amboy, N. J.
3611		Sch.	Bagwell Chandler	5.85	5.56	39.0	16.0	3.2	1893	Matchitank, Va.	Onancock, Va.
2380		Sch.	Babama	331.13	316.50	136.2	26.1	12.8	1863	Oswego, N. Y.	Port Huron, Mich.
3653		Sch.	Bala	678.60	644.67	170.4	35.0	14.2	1895	Norfolk, Conn.	Fall River, Mass.
2518		Sch.	Baluce	59.68	56.08	66.5	18.5	7.0	1838	Essex, Mass.	Salem, Mass.
2267	H. C. N. J.	Sch.	Barbara L. Sherman	179.08	170.11	115.6	26.3	8.5	1863	East Haven, Conn.	Barnstable, Mass.
2056		Sch.	Barbora	81.26	80.05	75.4	19.7	8.3	1817	Essex, Mass.	Provincetown, Mass.
3463		Sch.	Baltic	915.62	869.84	262.0	34.7	16.6	1890	West Bay City, Mich.	Chicago, Ill.
81436		Slp. p.	Baltic	34.86	33.12	60.5	16.0	4.3	1890	Port Townsend, Wash.	Port Townsend, Wash.
2119		Sch.	Baltic	542.43	524.79	168.0	32.8	13.0	1880	Tottenville, N. Y.	Perth Amboy, N. J.
2268		Sch.	Baltimore	22.39	21.27	57.5	17.3	5.7	1857	Somerset County, Md.	C Camden, N. J.
2666		Sch.	Baltimore	31.21	29.05	53.5	15.8	6.9	1839	Essex, Mass.	Castine, Me.
8393	K. F. E. W.	Slp. p.	Baltimore	78.34	74.43	77.7	21.0	7.0	1842	Philadelphia, Pa.	Port Jefferson, N. Y.
3529	K. L. E. F.	Slp. p.	Baltimore	6.98	6.63	29.9	12.0	3.1			Crisfield, Md.
2080		Sch.	Baltimore	722.80	695.83	163.1	35.0	17.1	1888	Baltimore, Md.	Baltimore, Md.
2083		Sch.	Bangor	511.40	485.83	165.0	36.5	11.8	1891	Eureka, Cal.	San Francisco, Cal.
2363		Sch.	Banner	35.50	32.79	62.0	21.0	6.6	1837	Saybrook, Conn.	Sanport, Me.
2608		Sch.	Banner	41.86	39.76	67.8	17.9	7.0	1831	Essex, Mass.	Ellsworth, Me.
2581		Sch.	Banner	50.69	48.16	61.5	23.6	5.4	1839	Staten Island, N. Y.	Perth Amboy, N. J.
2711		Sch.	Banner	23.87	22.68	50.2	15.2	6.2	1834	Georgetown, Md.	Thompson's Cove, N. C.
2991		Slp. p.	Banner	11.37	10.80	36.0	13.4	3.6	1864	Smithfield, N. Y.	Smithfield, N. Y.
3378		Slp. p.	Banner	10.54	10.01	36.2	13.2	3.6	1863	City Island, N. Y.	New York, N. Y.
3470		Lgr.	Banhee	33.71	32.02	59.0	19.8	5.6	1863	Baltimore, Md.	Newport News, Va.
2374		Slp. p.	Baptist Casado	17.71	16.83	41.6	13.7	6.3	1887	Brooklyn, N. Y.	New York, N. Y.
3501		Slp. y.	Barbara	6.64	6.31	36.7	12.3	3.4	1860	Madisonville, La.	New Orleans, La.
3506		Slp. y.	Barbara	44.43	41.43	50.0	23.0	8.1	1860	New York, N. Y.	New York, N. Y.
3059		Sch.	Barbara	21.51	20.44	57.3	13.0	6.5	1891	South Boston, Mass.	Marblehead, Mass.
2772		Sch.	Barbara G	7.83	7.41	39.6	10.4	6.8	1886	Sawlinport, Mass.	New York, N. Y.
3372	K. D. R. M.	Sch.	Barbara Anna	15.50	14.87	43.8	16.6	3.4	1851	Fowl River, Ala.	Mobile, Ala.
2137		Sch.	Barbara Heruster	20.21	19.29	52.0	18.5	4.2	1871	Bridgeton, N. J.	Baltimore, Md.
3242		Sch.	Barbarian	148.10	140.70	162.3	29.7	8.3	1887	Fairhaven, N. J.	San Francisco, Cal.
3043	J. S. H. R.	Sch.	Bar Bel	297.58	282.71	101.0	23.8	10.8	1853	Oswego, N. Y.	Chicago, Ill.
2475		Sch.	Baring Brothers	12.63	12.00	37.0	15.9	5.3	1883	Dunsmuir, Me.	Rockland, Me.
2302		Slp. p.	Barkla	2,163.97	2,090.57	243.7	42.3	21.7	1877	Thouaston, Me.	Thouaston, Me.
81435		Slp. p.	Barney Kayton	25.44	24.18	55.7	16.7	4.6	1894	San Francisco, Cal.	San Francisco, Cal.
2715		Sch.	Baronet	6.22	5.70	35.0	13.0	3.0			Norfolk, Va.
3293		Sch.	Barrocoute	529.44	511.53	183.7	32.4	12.1	1890	Perth Amboy, N. J.	Perth Amboy, N. J.
2483		Sch.	Bartie Bonnett	68.57	65.15	73.0	21.2	7.6	1870	Essex, Mass.	Gloucester, Mass.
3351	K. D. L. T.	Sch.	Baquaiaise	21.04	19.99	58.0	17.0	4.6	1884	Barren Creek Springs, Md.	Crisfield, Md.
2771		Sch.	Bat	19.87	18.88	47.5	16.1	4.3	1891	San Francisco, Cal.	San Francisco, Cal.
3332		Sch.	Batchelor	101.76	99.44	82.4	27.4	7.2	1874	Wickham, New Brunswick	Boston, Mass.
3600	K. J. N. D.	Sch.	Battler	23.75	22.49	64.8	16.5	3.8	1871	Ocean Port, N. J.	Perth Amboy, N. J.
3267		Sch.	Bayard Barnes	7.57	7.19	44.2	10.0	3.2	1885	Accomac County, Va.	Onancock, Va.
2136		Sch.	Bayard Henn	1,065.10	954.85	190.0	38.0	18.2	1841	New London, Conn.	New Haven, Conn.
2596		Sch.	Bay City	14.86	14.12	46.0	16.5	4.5	1883	Wicomico County, Md.	Tappanhook, Va.
2600		Sch.	Bay Queen	306.23	290.92	140.2	29.0	10.4	1857	Saginaw, Mich.	Detroit, Mich.
2981		Sch.	Bay Queen	19.49	18.52	62.0	16.5	4.0	1865	Bellport, N. Y.	Patuxent, N. Y.
3025		Sch.	Bay Queen	54.00	51.30	74.0	22.0	5.7	1864	Talbot County, Md.	Crisfield, Md.
3511		Slp. p.	Bay State	19.48	18.81	45.0	17.2	4.5	1873	Dorchester, N. J.	Bridgeton, N. J.
2029		Sch.	Bea	9.56	9.08	49.5	13.7	3.1	1876	Havre de Grace, Md.	Crisfield, Md.
3315		Sch.	Bea	6.74	6.41	29.6	11.8	4.5	1878	Bucksport, Me.	Deer Isle, Me.
3359		Sch.	Bea	21.04	19.99	47.5	17.5	5.6	1831	Somerset County, Md.	Baltimore, Md.
3328		Sch.	Beatrice	23.24	22.08	47.2	16.6	5.8	1881	New York, N. Y.	Portland, Me.
3544		Slp. p.	Beatrice	14.09	13.39	51.0	14.2	4.0	1886	Wicomico County, Md.	Crisfield, Md.
2916	J. Q. C. L.	Slp. p.	Beatrice	5.98	5.11	40.0	9.3	3.8	1891	Dorchester County, Md.	Do.
2665		Slp. p.	Beatrice Havener	9.65	9.17	36.4	10.8	6.1	1888	Charlestown, Mass.	New York, N. Y.
3218	J. W. K. V.	Slp. y.	Beaver	552.72	525.09	148.5	31.7	16.8	1874	Searsport, Me.	Boston, Mass.
2260		Sch.	Bedonin	7.80	7.41	31.2	12.3	4.0	1866	Billingsport, N. J.	Wilmington, Del.
3466	K. H. B. Q.	Sch.	Bedworth	56.58	53.76	74.4	15.8	12.5	1862	Greenpoint, N. Y.	Cleveland, Ohio.
2598		Sch.	Beechwood	22.28	22.12	57.6	17.4	4.9	1863	Pocomoke City, Md.	Crisfield, Md.
3510		Sch.	Beschow	841.17	824.57	196.5	35.0	16.0	1890	Perth Amboy, N. J.	Philadelphia, Pa.
3451		Sch.	Besrahaha	54.76	49.18	69.0	22.0	6.0	1861	New Brunswick, N. J.	Crisfield, Md.
3459		Slp. y.	Bell Ami	12.23	11.62	32.0	12.0	6.3	1891	Greenpoint, N. Y.	New York, N. Y.
3530		Slp. p.	Bell	23.79	22.60	44.4	15.8	2.5	1889	Picolata, Fla.	St. Augustine, Fla.
3536		Slp. p.	Bell Buoy	6.05	5.14	20.0	10.0	3.5	1890	Wadmalaw Island, S. C.	Charleston, S. C.
3538		Slp. p.	Bell Walker	7.12	6.70	45.4	10.8	3.2	1896	Chance, Md.	Crisfield, Md.
3539		Slp. p.	Bell J. Trout	10.39	9.86	35.6	14.5	3.6	1893	Dorchester, N. J.	Bridgeton, N. J.
3540		Slp. p.	Bella	10.58	10.05	32.4	12.4	5.4	1877	Beverly, Mass.	New Bedford, Mass.
3541		Sch.	Bella Cooperina	11.63	11.05	39.0	13.7	3.7	1891	Handaboro, Miss.	Shieldsboro, Miss.
3542		Sch.	Bella Chaper	19.08	18.12	47.7	15.3	3.8	1868	Jersey City, N. J.	New York, N. Y.
3261		Sch.	Bella Falgoutera	6.13	5.82	33.2	12.0	3.2	1883	New Orleans, La.	New Orleans, La.
3262		Lgr.	Bella Puglia	7.84	7.45	38.7	12.4	3.5	1880	do.	Do.
3263	J. M. N. F.	Sch.	Bella Russell	222.65	210.95	118.0	29.5	8.0	1872	Lewburg, N. J.	Bridgeton, N. J.

† Composite.

† Formerly British schooner Mary Theall.

## MERCHANT SAILING VESSELS OF THE UNITED STATES—Continued.

Official No.	Signal letters.	Rig.	Name of vessel.	Gross tonnage.	Net tonnage.	Length.	Breadth.	Depth.	When built.	Where built.	Home port (where permanent document issues).
						Feet.	Feet.	Feet.			
3268		Lgr.	Bella Schenck	7.74	7.35	37.0	12.1	3.6	1883	Plaquemine Parish, La.	New Orleans, La.
3200		Slp.	Bella S. Smith	5.61	5.33	30.5	13.5	2.5	1882	Wilmington, Del.	Philadelphia, Pa.
2088		Slp.	Belle	37.21	35.35	15.2	20.0	4.8	1816	Braintree, Mass.	Boston, Mass.
2242		Sch.	Belle	164.04	98.84	24.6	24.5	7.2	1836	Mauntown, Wis.	Milwaukee, Wis.
2353		Slp.	Belle	28.72	27.29	38.0	18.0	4.4	1858	Brown's Point, N. J.	Cold Spring, N. Y.
2062		Sch.	Belle	26.58	25.26	39.0	20.5	1.5	1846	Piermont, N. Y.	New York, N. Y.
2659		Sch.	Belle	18.67	17.74	45.0	15.4	3.0	1866	Provincetown, Mass.	Scituate, Mass.
2753		Sch.	Belle	16.11	15.30	41.3	14.4	4.0	1867	West Creek, N. Y.	Bridgeton, N. J.
2783		Sch.	Belle	23.92	22.72	52.5	14.0	6.5	1870	Brooklyn, N. Y.	Bridgeton, Conn.
2845		Sch.	Belle	16.56	15.73	44.0	16.0	4.0	1871	Dividing Creek, N. J.	Bridgeton, N. J.
2894		Sch.	Belle	20.24	19.24	48.5	18.0	3.3	1872	Milshoro, Del.	Norfolk, Va.
2938		Sch.	Belle	5.88	5.59	29.0	12.5	3.3	1874	Rowayton, Conn.	Bridgeton, Conn.
3088		Slp.	Belle	24.56	23.33	52.0	16.0	7.0	1872	Savannah, Ga.	Tampa, Fla.
3408		Slp.	Belle	5.94	5.65	28.0	11.5	2.8	1879	Portsmouth, Va.	Norfolk, Va.
3517		Slp.	Belle	16.59	15.71	58.9	14.7	2.1	1880	Washington, D. C.	Washington, D. C.
3638		Cat.	Belle	31.74	11.16	40.5	15.6	2.2	1891	Perkins, Mo.	Bath, Me.
3614		Lgr.	Belle Auguste	5.34	5.08	32.2	10.3	3.0	1894	West Creek, N. J.	Somers Point, N. J.
2659		Sch.	Belle Bartlett	75.92	71.84	76.4	21.6	8.0	1891	Bayou Lafourche, La.	New Orleans, La.
2768		Slp.	Belle Brockenridge	14.59	13.87	46.5	19.9	4.7	1891	Keenebunk, Me.	Mount Desert Ferry, Me.
2887		Sch.	Belle Brown	217.92	207.65	124.5	27.4	4.7	1871	Port Jefferson, N. Y.	New Haven, Conn.
2536		Lgr.	Belle Crooke	5.08	5.69	33.5	10.0	3.5	1873	Chicago, Ill.	Chicago, Ill.
3224		Sch.	Belle Franklin	59.66	55.69	78.6	22.2	8.1	1892	New Orleans, La.	New Orleans, La.
2191		Sch.	Belle Gilmore	46.08	43.78	91.0	19.3	6.0	1859	Essex, Mass.	Gloucester, Mass.
2081	J. G. P. S.	Sch.	Belle Halliday	355.15	337.39	128.3	30.0	9.6	1869	Camden, N. J.	Boston, Mass.
2903		Sch.	Belle Hanscom	394.44	379.72	158.8	26.8	11.0	1874	Toledo, Ohio.	Detroit, Mich.
2782	J. L. G. T.	Sch.	Belle Hardy	361.29	347.23	124.6	30.2	14.3	1872	East Boston, Mass.	Calais, Me.
2898	J. P. L. H.	Sch.	Belle Hooper	475.08	451.35	159.4	31.0	11.6	1874	do	New York, N. Y.
2087	J. R. G. N.	Slp.	Belle O'Brien	1,807.77	1,677.57	237.5	42.0	26.2	1876	Thomaston, Me.	Thomaston, Me.
3178	J. V. Q. B.	Sch.	Belle O'Neill	465.98	444.59	142.7	35.0	12.2	1881	Bath, Me.	Bath, Me.
2427		Slp.	Belle Sage	10.10	9.69	48.0	18.0	4.4	1852	New York, N. Y.	Bridgeton, N. J.
3080	J. T. F. W.	Sch.	Belle Waoster	479.61	455.69	129.2	32.8	15.4	1878	Franklin, Me.	Boston, Mass.
3311	K. C. W. P.	Sch.	Belle Wood	199.46	195.63	86.0	23.1	8.7	1885	Essex, Mass.	do
2358	H. C. P. V.	Sch.	Belle E. Hull	104.91	101.17	103.4	27.7	9.6	1859	Toms River, N. J.	New York, N. Y.
3445		Sch.	Belle S. Bay	19.48	9.96	51.0	13.7	3.5	1830	Monie, Md.	Crisfield, Md.
3037	J. S. G. V.	Slp.	Belle of Bath	1,417.93	1,247.04	203.9	39.1	24.3	1877	Bath, Me.	Searsville, Me.
3165		Sch.	Belle of Dover	48.77	46.34	71.0	21.0	4.8	1881	Dover, Del.	Wilmington, Del.
2490		Sch.	Belle of the Bay	55.49	55.49	65.3	19.9	8.6	1861	East Lyme, Conn.	New London, Conn.
3273		Sch.	Belle of the Lake	14.47	13.75	42.2	13.5	3.2	1883	Biloxi, Miss.	Shieldsboro, Miss.
2545		Sch.	Bellview	15.61	14.89	56.8	12.2	5.7	1881	New Bedford, Mass.	New Bedford, Mass.
3587		Sch.	Bellingham	20.82	19.31	45.6	15.9	4.8	1893	Tacoma, Wash.	Port Townsend, Wash.
2932		Slp.	Bellport	12.48	12.15	30.6	12.5	3.2	1881	Bellport, N. Y.	New Haven, Conn.
3601		Sch.	Belvidera	15.69	15.20	41.5	9.5	3.6	1891	San Francisco, Cal.	San Francisco, Cal.
2001		Slp.	Belvidera	10.77	10.29	30.5	17.5	3.5	1881	Bell Point, Va.	Alexandria, Va.
3429		Sch.	Belvidera	13.51	12.84	47.0	16.3	4.1	1888	Belvidere, Va.	Fernandina, Fla.
2365		Slp.	Bender Brothers	64.87	60.63	77.5	24.8	6.8	1879	San Francisco, Cal.	San Francisco, Cal.
3281		Sch.	Ben	39.67	37.69	48.0	21.0	5.8	1864	Northport, N. Y.	New York, N. Y.
3644		Slp.	Ben	10.45	9.93	33.3	13.7	3.3	1884	Calcedon, La.	Brashar, La.
4647		Slp.	Ben	33.44	31.77	35.2	17.5	3.2	1892	Georgetown, D. C.	Washington, D. C.
81541		Sch.	Ben Brink	6.70	6.70	26.8	10.5	3.3	1895	Seattle, Wash.	Seattle, Wash.
31431		Slp.	Ben Busby	317.79	317.79	150.0	29.6	8.7	1888	Detroit, Mich.	Marquette, Mich.
3404		Sch.	Ben Hur	8.79	8.36	35.7	10.4	4.0	1880	Port Huron, Mich.	Port Huron, Mich.
8415		Slp.	Ben Richardson	89.16	81.70	81.8	23.8	6.0	1888	Phippsburg, Me.	Bath, Me.
3330		Slp.	Ben Russell	8.70	8.27	29.0	12.3	3.8	1888	New York, N. Y.	New York, N. Y.
3910		Slp.	Ben Russell	6.69	6.36	31.9	13.2	3.3	1883	Patchogue, N. Y.	Patchogue, N. Y.
3498		Sch.	Benedict	7.19	7.19	30.7	11.5	2.7	1891	North River, N. C.	Beaufort, N. C.
2362		Slp.	Benicia	32.50	30.88	49.6	20.2	4.0	1891	Benicia, Cal.	San Francisco, Cal.
2041		Sch.	Benjamin Brandreth	34.88	33.14	49.1	21.5	5.0	1859	Sing Sing, N. Y.	New York, N. Y.
2003		Sch.	Benjamin English	98.78	93.82	77.4	23.8	7.4	1817	New Haven, Conn.	Port Jefferson, N. Y.
2908		Sch.	Benjamin Franklin	12.06	11.46	39.6	12.6	4.0	1870	do	Tappanhook, Va.
2950		Sch.	Benjamin Haney	15.10	14.35	38.5	14.9	3.6	1870	Nashville, Va.	Capo Charles City, Va.
8424		Slp.	Benjamin Harrison	6.80	6.46	37.5	10.2	3.3	1875	New Haven, Conn.	Bridgeton, Conn.
2595		Sch.	Benjamin Harrison	538.03	511.12	175.0	32.2	12.0	1889	Mount Clemens, Mich.	Rochester, N. Y.
8456		Sch.	Benjamin Harrison	78.06	74.16	79.7	23.1	7.8	1867	Bristol, Me.	Wellfleet, Mass.
3665		Sch.	Benjamin Randolph	6.71	6.38	39.0	10.1	3.7	1892	Onancock Creek, Va.	Newport News, Va.
2921	J. Q. K. T.	Slp.	Benjamin Sewall	1,433.63	1,361.95	202.0	38.9	24.1	1874	Brunswick, Me.	Boston, Mass.
3540		Slp.	Benjamin Smith	47.13	44.78	59.6	21.2	5.7	1829	Middletown, N. J.	New York, N. Y.
3200	K. J. Q. R.	Sch.	Benjamin A. Van Brunt	1,191.81	1,132.22	190.1	41.2	18.1	1891	Bath, Me.	Perth Amboy, N. J.
3246	K. B. H. V.	Sch.	Benjamin C. Cromwell	618.18	595.37	161.4	35.5	11.9	1883	East Deering, Me.	Portland, Me.
8456	K. G. T. N.	Sch.	Benj. C. Frith	888.30	843.89	182.1	37.4	18.1	1890	Thomaston, Me.	Thomaston, Me.
2049		Sch.	Benjamin D. Prince	62.46	59.34	66.4	19.5	7.0	1858	Essex, Mass.	Camden, Me.
2860		Sch.	Benjamin F. Bruce	729.37	692.91	106.0	33.5	13.9	1873	East Saginaw, Mich.	Sandusky, Ohio.
3184	J. V. R. P.	Bk.	Benj. F. Hunt, jr.	1,190.70	1,190.70	186.6	36.2	23.3	1882	Newburyport, Mass.	Newburyport, Mass.
3270	K. B. V. T.	Slp.	Benj. F. Packard	2,130.21	2,025.72	244.2	48.3	18.2	1883	Bath, Me.	Bath, Me.
8353	K. D. M. G.	Sch.	Benjamin F. Poole	1,155.97	1,098.63	202.4	40.5	19.9	1886	do	Providence, R. I.
3331		Slp.	Benjamin F. Smith	18.41	15.59	41.0	16.0	4.0	1886	do	New York, N. Y.

## MERCHANT SAILING VESSELS OF THE UNITED STATES—Continued.

Official No.	Signal letters.	Rig.	Name of vessel.	Gross tonnage.	Net tonnage.	Length.			Depth.	W. C. B. L.	Where built.	Home port (where permanent document issues).
						Feet.	Feet.	Feet.				
3618		Sch.	Benjamin M. Wallace	60.87	57.83	73.5	26.0	8.4	1891	Essex, Mass.	New York, N. Y.	
3089		Sch.	Benjamin S. Curry	29.15	19.14	43.3	15.8	4.2	1879	Sarasota, Fla.	Key West, Fla.	
2164		Sch.	Benjamin T. Wright	29.01	27.56	53.8	18.2	5.8	1861	Somerset County, Md.	Baltimore, Md.	
2745	J. K. M. L.	Sch.	Benjamin T. Higgins	163.96	155.76	92.0	28.0	8.0	1870	Milton, Del.	Portsmouth, N. H.	
2822		Sch.	Benay W. Baker	34.94	33.15	62.6	22.2	5.0	1872	Somerset County, Md.	Annapolis, Md.	
3394		Sch.	Bertha Attious	15.33	14.50	41.4	15.0	3.7	1888	Boggy Bayou, Fla.	Pensacola, Fla.	
3643		Sch.	Bering Sea	48.45	46.18	73.0	19.6	7.0	1895	Tacoma, Wash.	Port Townsend, Wash.	
3223	J. W. M. V.	Shp.	Bertha	1,674.26	1,362.55	222.5	40.0	24.0	1882	Phippsburg, Mo.	Bath, Me.	
3600		Sch.	Bernardine Williams	21.51	20.48	61.0	17.2	4.7	1893	Orion, Md.	Crisfield, Md.	
3558		Sch.	Bernie and Beattie	29.13	27.68	53.8	15.9	7.3	1893	Boothbay, Me.	South West Harbor, Me.	
3371		Sip.	Bernice A. Ouel	6.65	6.32	20.7	13.1	3.2	1887	Patchogue, N. Y.	Patchogue, N. Y.	
2050		Sch.	Bertha	28.75	27.47	52.5	15.0	6.1	1864	Savannah, Ga.	Beaufort, S. C.	
2801		Sch.	Bertha	161.37	153.30	107.0	21.0	8.5	1872	Chester, Pa.	Stonington, Conn.	
3650	J. S. T. C.	Bk.	Bertha	177.37	168.51	99.0	25.7	11.5	1877	New Bedford, Mass.	New Bedford, Mass.	
3256		Sip.	Bertha	9.62	9.14	33.0	13.6	3.7	1883	Center Island, N. Y.	Perth Amboy, N. J.	
3432		Sip.	Bertha	9.54	9.07	33.5	14.5	4.0	1875	New York, N. Y.	New York, N. Y.	
3612		Sch.	Bertha	15.03	12.38	39.8	13.0	4.5	1894	Gig Harbor, Wash.	Seattle, Wash.	
3613		Sip.	Bertha	11.81	11.22	37.6	14.4	4.2	1894	Winter Harbor, Me.	Mount Desert Ferry, Me.	
3560		Sch.	Bertha L.	13.93	13.23	46.0	14.5	4.0	1886	Wolf River, Miss.	New Orleans, La.	
3478		Sch.	Bertha V.	38.45	35.53	67.8	22.6	5.8	1889	Millbridge, Me.	Machias, Me.	
3696		Sch.	Bertha Adelle	3.63	3.15	36.2	13.8	3.5			Tappanahock, Va.	
2635		Sch.	Bertha Barnes	339.31	314.37	151.0	30.0	10.0	1872	Sheboygan, Wis.	Wilmington, N. C.	
3210	J. W. K. D.	Sch.	Bertha Dean	750.82	713.28	108.9	35.0	15.4	1882	Bath, Me.	Fall River, Mass.	
3180	J. V. Q. H.	Sch.	Bertha Dolbeer	242.96	230.87	125.0	31.5	9.6	1881	Fairhaven, Cal.	San Francisco, Cal.	
3279		Sch.	Bertha Haden	9.18	8.71	40.0	14.2	3.3	1883	Dorchester County, Md.	Baltimore, Md.	
3457	K. G. V. P.	Sch.	Bertha Louise	231.42	219.76	115.2	28.3	8.7	1890	Bath, Me.	Fall River, Mass.	
2975		Sip.	Bertha Maude	16.05	15.35	42.0	15.5	4.4	1875	Kennebunk, Me.	Falmouth, Mass.	
3018		Sch.	Bertha May	37.99	36.69	69.5	22.3	5.7	1876	Dorchester County, Md.	Baltimore, Md.	
3107		Sch.	Bertha May	8.95	8.50	37.5	11.3	3.0	1868	Somerset County, Md.	Crisfield, Md.	
3241		Sip.	Bertha May	19.03	18.39	37.2	14.9	3.5	1883	Sharptown, Md.	Do.	
3341		Sch.	Bertha May	79.14	75.19	77.0	22.2	8.3	1886	Essex, Mass.	Gloucester, Mass.	
3505		Sip. y.	Bertha May	5.69	5.41	26.0	13.9	3.9	1878	Mystic, Conn.	Providence, R. I.	
3586		Sch.	Bertha May	9.29	8.83	35.4	9.8	2.5	1893	Washington, D. C.	Washington, D. C.	
3624		Sch.	Bertha Reeder	38.46	36.54	58.0	21.2	5.4	1876	Baltimore, Md.	Baltimore, Md.	
3275	K. C. B. W.	Sch.	Bertha Warner	451.68	429.10	140.2	50.1	16.9	1883	East Deering, Me.	Portland, Me.	
3234	K. B. C. W.	Sch.	Bertha D. Nickerson	153.40	136.23	100.0	24.6	9.4	1883	Boothbay, Me.	Boothbay, Me.	
8132	J. V. S. W.	Sch.	Bertha E. Glover	119.15	113.20	77.9	24.3	7.6	1882	Rockland, Me.	Rockland, Me.	
3164	J. T. M. L.	Sch.	Bertha F. Walker	676.62	642.79	162.5	35.3	18.0	1879	Bath, Me.	Perth Amboy, N. J.	
2774		Sch.	Bertha H. Winne	6.20	24.89	66.0	16.2	3.4	1871	Toussaint, Ohio	Cleveland, Ohio.	
3585		Sch.	Bertha M. Bailey	58.97	56.92	72.0	20.1	7.7	1883	Essex, Mass.	Gloucester, Mass.	
3343		Sch.	Bertha M. Miller	45.97	42.82	63.0	18.8	7.2	1886	do.	Do.	
3342		Sch.	Bertha and Stella	24.83	23.59	49.0	17.5	4.8	1886	Port Norris, N. J.	Brigleton, N. J.	
2973		Sch.	Bertie	61.51	58.43	75.9	23.6	5.5	1875	Dorchester County, Md.	Crisfield, Md.	
3295		Sch.	Bertie	8.18	7.78	28.8	11.5	4.2	1884	Millbridge, Me.	Mount Desert Ferry, Me.	
3339		Sch.	Bertie	8.71	8.28	46.0	13.6	3.3	1885	Somerset County, Md.	Crisfield, Md.	
3513		Sip.	Bertie S.	10.33	9.82	31.8	12.2	4.0	1891	Port Richmond, N. Y.	New York, N. Y.	
3301		Sch.	Bertie Baxter	59.32	52.55	61.4	23.2	5.9	1881	Bordentown, N. J.	Philadelphia, Pa.	
3676		Cat.	Bertie Bransford	6.04	5.74	29.0	12.7	2.9	1878	Patchogue, N. Y.	Patchogue, N. Y.	
2915		Sch.	Bertie Calkins	256.13	243.33	134.4	28.0	9.2	1874	Two Rivers, Wis.	Chicago, Ill.	
3655		Sip.	Bertie Jordan	9.30	8.84	28.8	11.5	4.3	1877	Point Pleasant, N. J.	Perth Amboy, N. J.	
3480		Sch.	Bertie Lee	7.97	7.58	31.5	12.0	3.3	1899	Marco, Fla.	Key West, Fla.	
3299	K. C. R. Q.	Sch.	Bertie Minor	272.33	258.72	139.3	32.5	9.8	1884	Fairhaven, Cal.	Eureka, Cal.	
3387	K. D. W. O.	Sch.	Bertie and Maud	191.55	181.97	138.5	23.7	7.5	1887	Camden, N. J.	Brigleton, N. J.	
3507	K. L. N. C.	Sch.	Bertram N. White	470.73	447.19	145.2	35.1	12.3	1892	Harrington, Me.	Machias, Me.	
3364		Sch.	Berwick	109.70	95.67	82.6	27.4	7.1	1887	Benicia, Cal.	San Francisco, Cal.	
16803		Sip. y.	Bess	7.78	7.40	33.0	12.0	4.0	1867	New Haven, Conn.	New York, N. Y.	
3131		Sob.	Bessie	5.65	5.37	36.0	10.3	2.6	1880	Washington, N. C.	Newbern, N. C.	
3144		Sch.	Bessie	47.60	45.22	63.9	21.2	6.7	1881	Wilmington, N. C.	Wilmington, Del.	
3243		Sip.	Bessie	19.69	9.59	40.2	15.3	2.1	1880	Waldoboro, Me.	Bath, Me.	
3274		Sip.	Bessie	7.98	7.58	33.4	10.9	2.5	1883	Washington, D. C.	Washington, D. C.	
3344		Sip.	Bessie	6.45	6.13	25.9	13.8	3.8	1886	Noank, Conn.	Greenport, N. Y.	
3478		Sch.	Bessie	640.40	626.09	168.0	33.7	15.1	1890	Boston, Mass.	Boston, Mass.	
3487		Sip.	Bessie	9.95	9.36	35.8	12.9	2.7	1890	Matagorda, Tex.	Port Lavaca, Tex.	
3492		Sip.	Bessie	6.38	6.04	29.0	13.0	3.4	1891	Patchogue, N. Y.	Patchogue, N. Y.	
3512		Sip.	Bessie	6.54	6.22	34.5	11.0	2.9	1890	do.	Washington, D. C.	
3555		Sip.	Bessie	7.26	6.90	32.2	10.2	2.1	1888	Washington, D. C.	Washington, D. C.	
3623		Cat.	Bessie	6.17	5.86	26.0	11.8	3.1	1892	Port Republic, N. J.	Port Republic, N. J.	
3644		Sch.	Bessie	21.87	20.78	54.3	16.4	4.4	1891	Scranton, Miss.	Shieldsboro, Miss.	
3468		Sip.	Bessie B.	9.15	8.70	32.7	13.4	4.0	1890	Glenwood, N. Y.	New York, N. Y.	
3617		Sip.	Bessie B.	8.63	8.20	34.5	11.2	2.1	1889	Washington, D. C.	Washington, D. C.	
3496		Sip.	Bessie D.	7.48	7.11	44.1	11.5	3.0	1891	Smayna, N. C.	Beaufort, N. C.	
3604		Sch.	Bessie K.	98.41	93.49	84.5	26.2	7.6	1893	Alameda, Cal.	San Francisco, Cal.	
3295	K. C. R. P.	Sch.	Bessie Brown	260.48	247.46	123.8	32.3	9.7	1894	Bethel, Del.	Richmond, Va.	
2566		Sip.	Bessie Ellen	7.39	7.63	27.9	11.1	4.9	1896	South Bristol, Me.	North Haven, Me.	
3124		Cat.	Bessie Fiske	8.31	5.94	26.4	11.8	3.3	1880	Newport, R. I.	Newport, R. I.	
3304		Sch.	Bessie Ford	26.92	25.58	59.0	17.7	5.2	1864	Somerset County, Md.	Crisfield, Md.	
3564		Sch.	Bessie Hamblen	18.10	17.20	61.0	16.0	4.4	1892	Fairmount, Md.	Do.	

\* Formerly loop-yacht Mariquita.

## MERCHANT SAILING VESSELS OF THE UNITED STATES—Continued.

Official No.	Signal letters.	Rig.	Name of vessel.	Gross tonnage.	Net tonnage.	Length.	Breadth.	Depth.	When built.	Where built.	Home port (where permanent document issues).
						Feet.	Feet.	Feet.			
3174		Sch.	Bessie Lafayette	17.48	16.62	59.3	14.3	3.6	1881	Crisfield, Md.	Crisfield, Md.
3222		Sch.	Bessie Lee	8.73	8.29	47.0	11.0	3.2	1862	Do.	Do.
3490		Sch.	Bessie May	10.66	15.83	45.0	13.0	3.5	1890	Harlowen, N. C.	Newbern, N. C.
3542		Slp.	Bessie May	22.66	21.51	41.6	15.4	8.0	1892	Swans Island, Md.	Deer Isle, Me.
3533		Sch.	Bessie Moore	9.11	8.69	45.8	12.4	3.0	1891	Smayna, N. C.	Beaufort, N. C.
3352		Sch.	Bessie Reed	28.17	26.70	59.6	13.0	4.7	1886	St. Michaels, Md.	Baltimore, Md.
9214		Sch.	Bessie Tankersley	23.77	22.58	56.7	17.5	5.4	1882	Annapolis, Md.	Do.
9172		Sch.	Bessie Walker	5.61	5.36	41.4	11.3	3.0	1877	Somerset County, Md.	Crisfield, Md.
3158		Cat.	Bessie Whiting	5.77	5.77	29.5	12.5	2.3	1881	Patchogue, N. Y.	Patchogue, N. Y.
3187	J. V. S. K.	Sch.	Bessie Whiting	559.75	531.77	149.8	32.1	16.8	1882	Port Jefferson, N. Y.	Port Jefferson, N. Y.
3103		Slp.	Bessie Wilson	7.99	7.59	35.5	13.9	3.3	1879	West Creek, N. J.	Tuckerton, N. J.
3134	J. V. B. C.	Sch.	Bessie C. Beach	341.29	331.39	128.0	30.4	14.0	1880	New Haven, Conn.	New Haven, Conn.
3489	K. J. B. R.	Sch.	Bessie E. Creighton	612.06	582.03	157.2	36.4	13.1	1891	Thomaston, Me.	Thomaston, Me.
3494	K. J. H. F.	Sch.	Bessie H. Gross	176.07	170.27	79.0	25.6	8.3	1878	Tynemouth, New Brunswick	Deer Isle, Me.
3128		Sch.	Bessie L. Leach	30.46	28.94	54.4	20.6	5.8	1889	Somerset County, Md.	Crisfield, Md.
3212		Sch.	Bessie L. Stull	39.75	37.70	62.0	21.7	3.9	1882	Peens Grove, N. J.	Camden, N. J.
3016	K. L. V. R.	Sch.	Bessie M. Devine	126.37	123.06	56.0	24.0	10.3	1891	Essex, Mass.	Gloucester, Mass.
3176		Sch.	Bessie M. Somers	13.60	12.93	51.5	14.7	3.8	1881	Crisfield, Md.	Crisfield, Md.
3322		Sch.	Bessie M. Wells	97.35	92.70	58.4	22.7	8.5	1885	Essex, Mass.	Gloucester, Mass.
3627		Slp.	Bessie S. Kelley	7.60	7.22	50.0	13.2	4.6	1894	Portland, Me.	Provincetown, Mass.
3409		Sch.	Bessie and Elba	9.59	9.12	41.2	13.1	2.9	1888	Newbern, N. C.	Beaufort, N. C.
3297		Sch.	Bessie and Lelia	69.11	65.66	77.2	23.4	6.3	1881	Sharptown, Md.	Crisfield, Md.
3417		Slp.	Bessie and Lizzie	7.04	7.54	30.4	14.2	3.6	1888	Codlarville, N. J.	Bridgeton, N. J.
2539	H. C. R. Q.	Sch.	Beta	152.03	127.91	98.0	26.2	8.5	1868	East Machias, Me.	Machias, Me.
3481		Slp. y.	Beth	9.07	8.62	30.0	13.2	4.1	1883	York, Me.	Providence, R. I.
3426		Sch.	Betsy	6.76	6.76	38.4	11.5	2.2	1884	Log Landing, Fla.	Beaufort, S. C.
3532		Slp.	Bettie	8.87	8.43	44.6	11.5	3.3	1891	Davis, N. C.	Do.
3450		Slp.	Bettie May	7.91	7.51	34.0	13.0	3.2	1889	Liverpool, Tex.	Lavaca, Tex.
2951		Sch.	Bettie A. Bunch	9.24	8.78	41.8	12.2	2.7	1875	Bertie, N. C.	Edenton, N. C.
3085		Sch.	Bettie A. Goodman	15.38	14.71	47.0	14.0	3.6	1878	Patchogue, N. Y.	Tappanhamock, Va.
3014		Sch. y.	Betty	13.64		32.0	12.0	5.0	1870	Boston, Mass.	Boston, Mass.
3469		Sch.	Betty	11.14	10.59	33.0	12.5	4.3	1889	Dorchester, Mass.	Bristol, R. I.
3549		Slp. y.	Betty	7.33	6.97	31.5	10.7	4.0	1892	Salom, Mass.	Salom, Mass.
2748		Sch.	Betty McDorman	15.15	14.40	41.4	16.6	3.8	1871	Somerset County, Md.	Crisfield, Md.
3226	J. W. S. V.	Sch.	Beulah	356.96	339.14	116.0	35.5	10.9	1882	San Francisco, Cal.	San Francisco, Cal.
3019		Cat.	Beulah	8.21	7.89	26.0	12.5	4.3	1893	Mystic, Conn.	Stonington, Conn.
2835		Sch.	Beulah Benton	38.88	36.91	56.2	19.1	4.6	1872	Straits, N. C.	Charleston, S. C.
3220	J. W. L. M.	Sch.	Beulah Land	165.93	157.66	122.0	33.7	8.0	1882	Bridgeton, N. J.	Baltimore, Md.
3543		Slp.	Beulah Maud	12.92	12.28	35.5	12.1	6.3	1892	North Haven, Me.	Rockland, Me.
3294		Sch.	Beulah C. Phoebe	19.31	18.24	52.0	16.4	4.4	1884	Tangier, Md.	Crisfield, Md.
3483		Sch.	Beulah M. Holland	10.41	9.89	51.0	13.6	3.5	1890	St. Peters, Md.	Cape Charles City, Va.
2223		Slp.	Beulah and Mary	11.78	11.19	34.0	13.9	4.0			Bridgeton, N. J.
3260		Sch.	Beulah and Pearl	25.09	23.84	55.0	17.7	5.0	1883	Pocomoke City, Md.	Crisfield, Md.
2555		Sch.	Bianca	13.33	12.66	37.7	14.0	5.1	1837	Newburyport, Mass.	Portland, Me.
3546		Slp. y.	Bianca	11.24	11.24	35.5	13.2	3.8	1861	Burlington, N. J.	Camden, N. J.
3285		Slp.	Bicycle	9.22	15.41	42.6	16.8	4.5	1881	Bridgeboro, N. J.	Bridgeton, N. J.
8142		Sch.	Big Bazoo	12.44	11.82	40.7	14.0	5.9	1881	Pensacola, Fla.	Apalachicola, Fla.
2974	J. R. D. H.	Slp.	Big Bonanza	1,472.80	1,399.16	210.2	40.2	24.0	1875	Newburyport, Mass.	San Francisco, Cal.
3484		Slp.	Big 6	6.33	6.02	29.0	12.0	2.8	1890	Seattle, Wash.	Port Townsend, Wash.
3670	K. L. Q. B.	Sch.	Bill Nye	89.51	76.48	82.0	24.3	6.6	1893	Madison, Md.	Baltimore, Md.
3595		Sch.	Bill Nye	6.02	5.72	38.0	12.2	2.7	1893	St. Peters, Md.	Crisfield, Md.
2755		Sch.	Bill the Butcher	81.78	80.57	84.5	26.6	6.4	1874	San Francisco, Cal.	San Francisco, Cal.
3509		Slp.	Billy Buck	5.59	5.31	32.2	8.2	1.5	1891	Washington, D. C.	Washington, D. C.
2685		Sch.	Billy Marcy	9.91	9.41	33.9	13.3	4.7	1868	Daphne, Ala.	Mobile, Ala.
1226		Sch.	Bilow	31.07	29.52	52.0	15.0	6.5	1838	Essex, Mass.	Elboworth, Me.
2127		Sch.	Bilow	63.33	60.17	80.8	20.8	6.8	1849	Stouben, Me.	Machias, Me.
2487	H. T. G. W.	Sch.	Bilow	142.14	135.04	79.7	23.0	8.5	1839	Brunswick, Me.	Rockland, Me.
2706		Slp.	Bilow	7.50	7.13	33.0	11.0	3.0	1835	Norfolk, Va.	Norfolk, Va.
3636		Slp.	Birdie	6.50	5.29	27.0	10.5	3.5	1891	Seattle, Wash.	Seattle, Wash.
3050		Sch.	Birdie	11.93	11.53	36.7	13.0	4.3	1895	White Lake, Mich.	Grand Haven, Mich.
3093		Slp.	Birdie Brooks	7.31	6.94	32.0	12.6	3.0	1879	Lakoville, Md.	Baltimore, Md.
3298		Sch.	Birdie Johnson	7.54	7.10	48.1	11.2	2.6	1877	Dorchester Co., Md.	Do.
3475		Sch.	Birdie May	28.28	23.87	58.0	17.8	4.4	1890	Pocomoke City, Md.	Onancock, Va.
2904		Slp.	Birdie Smith	6.45	6.13	31.0	11.8	3.3	1875	Cliffwood, N. J.	Perth Amboy, N. J.
8522		Slp.	Birdie and Etta	7.14	6.79	30.9	12.7	3.4	1884	Bay Shore, N. Y.	New York, N. Y.
3697		Sch.	Biacayne	50.51	47.99	82.5	20.3	5.3	1893	Jacksonville, Fla.	Jacksonville, Fla.
3583		Sch.	Biamarck	15.75	14.97	40.0	14.6	4.0	1893	Morgan, N. J.	Newport News, Va.
2300		Slp.	Bivalve	9.52	9.04	42.5	17.0	3.8	1875	Crisfield, Md.	Beaufort, N. C.
3541		Sch.	Bivalve	17.38	16.52	53.2	15.0	3.7	1892	Beaufort, N. C.	Edenton, N. C.
22143		Sch.	Bivalve	19.23	18.27	51.1	15.8	4.6	1895	Essex, Conn.	Wolfeboro, Mass.
3025		Sch.	Bivabik	1,401.78	1,332.25	240.0	41.0	17.0	1894	Marine City, Mich.	Port Huron, Mich.
2964		Slp.	Black Bass	8.85	8.50	31.8	13.1	4.0	1875	Chester, Pa.	Wilmington, Del.
2005		Slp.	Black Bird	6.95	6.61	30.0	10.9	3.0			Tappanhamock, Va.
2416		Slp.	Black Bird	8.05	7.65	31.0	11.7	3.3			Greenport, N. Y.
3053		Slp.	Black Bird	5.33	5.07	27.3	10.5	2.9	1897	Lower Bank, N. J.	Tuckerton, N. J.
3467		Slp.	Black Bird	8.01	7.61	33.0	13.3	3.6	1877	Port Norris, N. J.	Bridgeton, N. J.
8148		Slp.	Black Bird	440.58	435.32	145.0	23.0	14.4	1881	Perth Amboy, N. J.	Perth Amboy, N. J.

1 Formerly British schooner Sarah.

2 Formerly sloop Sunnyside.

3 Rebuilt, 1875.

## MERCHANT SAILING VESSELS OF THE UNITED STATES—Continued.

Officia. No.	Signal let- ters.	Rig.	Name of vessel.	Gross tonnage.	Net tonnage.	Length.	Breadth.	Depth.	When built.	Where built.	Home port (where perma- nent document issues).
						Feet.	Feet.	Feet.			
2478		Sch.	Black Diamond	41.05	39.00	62.0	22.0	4.2	1861	San Francisco, Cal.	San Francisco, Cal.
3476		Sip. y.	Black Diad.	5.24	5.23	26.0	11.0	4.5	1888	Brooklyn, N. Y.	New York, N. Y.
2418		Sip.	Black Eagle	21.97	20.88	49.0	14.0	5.4			Greenport, N. Y.
2140		Sch.	Black Hawk	172.31	163.70	122.0	24.0	8.1	1861	East Saginaw, Mich.	Milwaukee, Wis.
2219		Sch.	Black Hawk	15.41	14.64	39.0	14.0	6.3			Waldoboro, Me.
3229		Sch.	Black Hawk	9.32	8.85	32.3	12.5	4.6		Foreign built.	Calais, Me.
3308		Sip.	Black Hawk	11.84	11.29	34.4	14.9	3.5	1884	Savannah, Ga.	Savannah, Ga.
3607		Sch.	Black Hawk	8.66	8.23	45.0	12.8	2.7	1831	Crisfield, Md.	Crisfield, Md.
2411		Sch.	Blackstone	757.67	724.67	179.0	34.6	10.7	1863	Mystic, Conn.	Perth Amboy, N. Y.
2833		Ban.	Blakey	152.39	141.79	116.2	24.7	9.2	1872	Port Blakeley, Wash.	San Francisco, Cal.
2328		Sip.	Blanche	10.66	10.68	45.0	17.2	4.3	1857	Greenville, N. Y.	New York, N. Y.
3538		Sch.	Blanche	15.50	14.74	42.2	14.8	3.8	1892	Straits, N. C.	New York, N. Y.
3766		Sch.	Blanche	8.62	8.23	37.0	13.5	3.1	1892	St. Petersburg, Fla.	Beaufort, N. C.
3027		Sch.	Blanche Creamer	15.90	15.11	49.1	14.4	4.0	1876	Bath, Me.	Georgeown, S. C.
3136	J. V. B. K.	Sch.	Blanche Hopkins	631.54	602.81	152.5	36.4	16.4	1880	Coopers Point, N. J.	Philadelphia, Pa.
11582		Sch.	Blanche Morgan	26.93	25.59	48.7	19.3	5.1	1884	Patchogue, N. Y.	New York, N. Y.
2769		Sip.	Blanche Tennis	11.68	11.10	39.3	14.5	3.5	1871	Norfolk, Va.	Norfolk, Va.
3592	K. F. B. R.	Sch.	Blanche H. King	1,156.06	1,098.26	192.0	42.0	17.1	1888	Bath, Me.	New York, N. Y.
3516		Sip.	Blanche L. Evans	5.60	5.32	35.0	13.5	3.0	1891	White Haven, Md.	Baltimore, Md.
3356		Sip.	Blanche R. House	5.30	5.04	31.6	10.2	2.8	1869	Seaford, N. Y.	Patchogue, N. Y.
3375		Sip.	Blonde	14.61	13.88	38.2	16.7	3.9	1887	Wilmington Island, Ga.	Savannah, Ga.
2283		Sch.	Bloom	30.58	24.76	61.7	21.1	4.1	1853	Covington, La.	New Orleans, La.
2179		Sch.	Bloomer	51.49	48.84	64.4	21.8	6.2	1855	Eden, Mo.	South West Harbor, Me.
2217		Sch.	Bloomer	17.92	17.63	42.4	14.3	5.0	1883	Newburyport, Mass.	Pensacola, Fla.
3170		Sch.	Bloomer	9.07	8.60	32.0	12.0	5.5	1874	Lubec, Me.	Machias, Me.
3580		Sip.	Bloomer	6.87	6.87	42.8	11.4	2.3	1893	Morehead City, N. C.	Beaufort, N. C.
2799		Sip.	Blooming Flower	6.13	5.83	24.5	9.5	4.9	1869	Pawtucket, R. I.	Fall River, Mass.
3302		Sch.	Blooming Lily	8.47	8.05	43.5	12.2	3.2	1881	Somerset County, Md.	Baltimore, Md.
2018		Sch.	Blossom	25.21	22.05	51.0	17.2	6.0	1845	do	do
2604		Sip.	Blue Bell	10.11	9.61	42.0	14.5	3.9			Crisfield, Md.
2602		Sch.	Blue Dick	6.53	6.20	31.0	9.3	3.9	1844	Baltimore, Md.	Annapolis, Md.
2323	H. C. P. D.	Sip.	Blue Jacket	1,395.97	1,338.53	193.8	40.5	24.4	1865	Greenpoint, N. Y.	San Francisco, Cal.
3374	K. D. S. F.	Sch.	Blue Jacket	116.07	119.27	86.6	23.5	9.3	1867	Essex, Mass.	Gloucester, Mass.
2268		Sch.	Blue Jay	29.10	27.65	53.0	17.2	6.1	1865	Chelsea, Mass.	do
3672		Sch.	Blue Rock	9.66	8.61	39.8	11.5	3.3	1878	Bay City, Mich.	Port Huron, Mich.
3083		Sip.	Blue Rock	10.60	10.07	37.0	14.2	4.0	1878	Penny Bridge, N. Y.	Bridgeport, Conn.
3354		Sch.	Blue Wave	8.74	8.33	37.5	9.6	4.4	1882	Traverse Bay, Mich.	Grand Haven, Mich.
3636		Sch.	Blue Wrag	28.17	26.75	62.0	19.0	4.6	1864	Solomon Island, Mich.	Baltimore, Md.
3439		Sch.	Blander	18.03	17.13	38.4	16.3	4.0	1889	North Kingston, R. I.	Newport, R. I.
2731		Sch.	Boaz	127.22	120.86	114.0	22.0	7.1	1869	Shohoygan, Wis.	Milwaukee, Wis.
3255		Sip.	Bob Lee	6.95	6.00	43.0	10.0	2.6	1883	Gloucester County, Va.	Newport News, Va.
2574	J. D. R. G.	Sch.	Bobolink	170.16	161.67	191.5	29.3	8.9	1868	Oakland, Cal.	San Francisco, Cal.
2986	J. R. G. K.	Sip.	Bohemia	1,033.44		221.7	20.2	25.5	1875	Bath, Me.	Bath, Me.
3291		Sch.	Bohemia	71.53	67.85	81.3	24.8	6.0	1884	St. Michaels, Md.	Baltimore, Md.
125811	K. F. C. G.	Sch. y.	Boheman	22.69	21.47	45.3	15.2	6.9	1880	Boston, Mass.	Boston, Mass.
3450		Sip.	Bolivar	58.21	58.21	61.0	23.0	6.0	1826	Mount Pleasant, N. Y.	Albany, N. Y.
2803		Sch.	Bolivia	333.26	335.60	135.8	26.0	12.6	1874	Oswego, N. Y.	Gedensburg, N. Y.
3321		Sip. y.	Bon Ami	18.02	17.17	46.3	14.1	5.4	1891	Charlevoix, Mich.	Chicago, Ill.
2907	J. R. B. N.	Sch.	Bonanza	160.42	152.50	102.0	27.2	8.7	1875	San Francisco, Cal.	San Francisco, Cal.
31440		Sip.	Bonanza	541.34	524.00	160.3	32.2	13.1	1800	Perth Amboy, N. J.	Perth Amboy, N. J.
2794		Sch.	Bonfouca	21.50	10.63	51.2	18.4	4.1	1872	Bonfouca, La.	New Orleans, La.
2561		Sch.	Bonita	18.67	17.74	42.8	15.3	5.6	1851	Kennebunk, Me.	Gloucester, Mass.
2570		Sip.	Bonita	9.04	8.60	34.0	13.5	3.6	1869	San Quentin, Cal.	San Francisco, Cal.
2609		Sch. y.	Bonita	26.71	19.67	62.0	13.5	4.6	1865	Fairhaven, Mass.	Boston, Mass.
2632		Sch.	Bonita	62.12	59.01	74.0	22.5	6.0	1867	Key Port, N. J.	Chincoteague, Va.
2843		Sch.	Bonita	30.32	28.80	55.0	18.8	4.7	1872	Talbot County, Md.	Baltimore, Md.
3066		Sip.	Bonita	7.80	7.41	33.0	12.5	3.2	1875	Canarsie, N. Y.	New York, N. Y.
3347		Sch.	Bonita	14.44	13.72	35.5	14.4	5.0	1869	San Francisco, Cal.	San Diego, Ca.
3549		Sch.	Bonita	78.94	75.10	88.0	21.0	9.8	1892	Port Blakeley, Wash.	San Francisco, Cal.
3641		Sip.	Bonita	6.35	6.23	32.7	12.7	2.3	1891	Whitman, Wash.	Port Townsend, Wash.
3334		Sch.	Bonito	9.04	8.50	50.0	12.3	3.5	1885	Clear Water, Fla.	Key West, Fla.
3507		Sip. y.	Bonito	14.58	13.85	35.8	13.9	5.6	1884	Nyack, N. Y.	Boston, Mass.
3621		Cat.	Bonita Bell	5.49	5.22	25.0	9.0	3.1	1893	Osterville, Mass.	Boston, Mass.
150370		Sip.	Bonita Belle	9.51	9.00	31.4	12.9	4.5	1886	San Diego, Cal.	Los Angeles, Cal.
6377		Sip. y.	Bonita Bell	9.82	9.33	35.5	11.0	6.7	1887	Iste au Haut, Me.	Boston, Mass.
3605		Sip.	Bonita Doon	5.91	5.62	26.1	11.8	3.5	1882	Philadelphia, Pa.	New York, N. Y.
3583		Sip.	Bonita Jesu	8.71	8.28	27.9	11.3	6.0	1893	Bremen, Me.	St. George, Me.
3652		Sip. y.	Bonita Kate	10.23	9.72	39.6	12.0	7.3	1892	Elizabethport, N. J.	New York, N. Y.
3066		Ban.	Bonwell	19.68	10.15	35.0	12.0	3.0	1892	Sapelo Island, Ga.	Brunswick, Ga.
2512	J. R. S. B.	Sch.	Bony Doon	570.22	546.22	138.5	30.6	17.3	1878	Machias, Me.	Machias, Me.
2371		Sip.	Boquet	6.88	6.55	30.0	11.1	4.5			Dear Isle, Me.
2503		Sch.	Borealis	45.25	42.90	59.0	21.5	5.9	1849	Huntington, N. Y.	Port Jefferson, N. Y.
31420		Sip. y.	Boreas	6.10	5.88	24.5	9.9	4.1	1885	Bristol, Me.	Boston, Mass.
2754		Sch.	Boscobel	502.89	478.70	166.8	32.0	10.8	1876	Algonac, Mich.	Port Huron, Mich.
31451		Sch.	Boston	7.88	7.58	35.3	14.1	4.4	1871	Greenport, N. Y.	Damariscotta, Me.
3099	H. C. L. N.	Sch.	Boston	455.20	442.66	147.0	52.4	12.3	1882	Perth Amboy, N. J.	Perth Amboy, N. J.
3526	K. L. D. F.	Bk.	Bounding Billow	239.79	227.83	119.0	27.5	12.2	1884	Chelsea, Mass.	San Francisco, Cal.
		Sch.	Bowhead	108.90	103.45	90.4	22.9	10.8	1891	North Bend, Oreg.	do

\*Formerly British schooner Black Hawk.

\*Formerly schooner Sarah Oak.

\*Formerly schooner-yacht Carolina.

\*Formerly sloop Paritan

## MERCHANT SAILING VESSELS OF THE UNITED STATES—Continued.

Official No.	Signal letters.	Rig.	Name of vessel.	Gross tonnage.	Net tonnage.	Feet.			When built.	Where built.	Home port (where permanent document issues).
						Length.	Breadth.	Depth.			
3572		Sch.	Box	23.37	22.20	52.0	19.7	3.8	1892	Rockport, Tex.	Corpus Christi, Tex.
3362		Sch.	Boyd N. Sheppard	32.23	30.62	60.3	19.7	5.1	1886	Mauricetown, N. J.	Bridgeton, N. J.
3632		Sch.	Boyd & Leeds	69.37	65.91	79.2	21.2	8.5	1894	Essex, Mass.	Sabon, Mass.
3095	J. T. K. L.	Bk.	Boylston	568.46	514.68	135.6	31.6	18.3	1870	Bucksport, Me.	Boston, Mass.
3282	K. C. M. F.	Sch.	Bradford C. French	968.02	920.29	184.3	37.5	9.2	1884	Kennebunk, Me.	Fall River, Mass.
3553		Sch.	Bragnza	95.88	91.09	86.6	23.2	9.2	1892	Essex, Mass.	Gloucester, Mass.
2506	H. T. J. R.	Sch.	Brantball	142.53	135.40	94.2	23.9	8.2	1861	Westbrook, Mo.	Galina, Me.
2895		Slp.	Brandenburg	72.82	69.18	85.0	27.5	7.1	1874	Brooklyn, N. Y.	New York, N. Y.
3518		Slp.	Brandt	7.72	7.33	28.3	13.1	3.3	1883	Bellport, N. Y.	Do.
2341		Sch.	Brandywine	83.80	78.61	75.0	24.0	7.1	1836	Cape May, N. J.	Perth Amboy, N. J.
3609	K. L. T. R.	Sch.	Brandywine	1,236.72	1,195.48	191.6	38.3	23.0	1864	Newburyport, Mass.	Philadelphia, Pa.
3550		Sch.	Brant	43.26	41.10	58.0	19.2	7.0	1892	Roanoke Island, N. C.	Edenton, N. C.
2021		Sch.	Brave	26.97	25.03	51.0	17.8	5.5	1853	Somerset County, Md.	Crisfield, Md.
2954		Slp.	Brave	8.29	7.88	30.5	10.2	3.3	1871	Snow Hill, Md.	Chincoteague, Va.
3545		Sch.	Brave	5.75	5.47	30.0	9.0	4.0	1891	Key West, Fla.	St. Augustine, Fla.
31434		Slp.	Bravo	532.10	514.19	170.0	22.0	12.0	1880	Perth Amboy, N. J.	Perth Amboy, N. J.
2856		Slp.	Brazil	0.01	8.58	31.5	11.2	3.8	1872	Nowark, Md.	Cape Charles City, Va.
3441	K. G. M. D.	Sch.	Break of Day	123.60	117.71	85.3	24.2	8.3	1889	Bath, Me.	Bath, Me.
2009		Sch.	Breaker	14.58	13.85	34.8	14.2	4.7			Key West, Fla.
3263		Sch.	Breakwater	5.48	5.21	31.7	11.3	2.0	1893	Boxiron, Md.	Newport News, Va.
2296		Slp.	Breeze	6.17	5.87	30.0	10.0	3.0			Norfolk, Va.
2332		Slp.	Breeze	15.60	14.25	43.0	17.4	4.0			Do.
2676		Sch. y.	Breeze	16.38	15.56	37.0	13.0	5.0	1869	Bath, Me.	Boston, Mass.
3015		Slp.	Breeze	6.67	6.34	32.0	12.0	3.3	1876	Penns Grove, N. J.	Bridgeton, N. J.
3047		Sch. y.	Breeze	18.65	17.72	40.0	14.0	5.0	1877	Boston, Mass.	Boston, Mass.
3306		Slp.	Breeze	11.51	10.93	33.0	14.1	5.3	1887	Gloucester, Mass.	Gloucester, Mass.
3202		Sch.	Brenton	50.38	47.88	71.0	20.5	4.3	1882	Gibraltar, Mich.	Cleveland, Ohio.
3472		Sch.	Brentwood	53.64	50.96	70.1	19.8	0.8	1890	Portland, Me.	Portland, Me.
2435		Slp.	Bride	7.21	6.85	30.6	12.0	3.0			Onancock, Va.
2896		Slp.	Bride	25.41	24.14	53.0	18.9	4.0	1873	Northport, N. Y.	Gold Spring, N. Y.
3080		Sch.	Bride	7.77	7.38	46.0	11.0	8.0	1878	Crisfield, Md.	Annapolis, Md.
2876	J. N. L. V.	Sch.	Brigadier	310.67	295.14	118.3	29.1	9.9	1873	Stockton, Me.	Rockland, Me.
3118		Sch.	Brigham Young	8.54	8.11	45.5	16.5	3.0	1877	Somerset County, Md.	Tappahannock, Va.
2587		Sch.	Brightle	600.80	570.76	182.0	33.2	13.0	1868	Cleveland, Ohio	Port Huron, Mich.
2075		Sch.	Brilliant	22.57	21.45	45.0	14.0	6.0	1835	Essex, Mass.	Deer Isle, Me.
2334		Slp.	Brilliant	18.91	17.96	43.1	17.0	4.2			New York, N. Y.
2462		Sch.	Brilliant	35.78	33.98	33.0	15.0	7.0	1835	Bristol, Me.	St. George, Me.
2170		Slp.	Bristol	29.33	27.87	52.3	19.4	4.8	1838	Freetown, Mass.	Fall River, Mass.
3537		S. h.	Bristol	75.77	71.99	71.0	24.0	7.0	1891	Melbourne, Fla.	St. Augustine, Fla.
31455		Slp.	Bristol	434.05	421.51	146.6	32.3	12.3	1882	Perth Amboy, N. J.	Perth Amboy, N. J.
3070		Sch.	Broad Gauge	35.65	33.80	55.0	22.0	4.3	1878	San Francisco, Cal.	San Francisco, Cal.
3112		Sch.	Brogan	6.60	6.27	42.0	16.0	2.5	1879	Somerset County, Md.	Annapolis, Md.
3442	K. G. M. F.	Slp. y.	Broncho	9.97	9.48	36.5	11.5	4.6	1889	Mariner Harbor, N. Y.	New York, N. Y.
2112		Sch.	Brooklyn	310.73	303.75	140.2	25.8	12.0	1864	Clayton, N. Y.	Toledo, Ohio.
2656		Sch.	Brooklyn	70.46	66.94	80.3	23.6	5.9	1869	Dorchester County, Md.	Seaford, Del.
31450		Slp.	Brooklyn	466.18	456.50	146.2	32.7	12.7	1882	Perth Amboy, N. J.	Perth Amboy, N. J.
3441	K. G. W. M.	Sch.	Brookside	841.17	824.57	186.5	35.0	16.0	1890	do.	Philadelphia, Pa.
3605		Sch.	Brothers	37.70	35.88	57.0	21.6	4.3	1878	Vallejo, Cal.	Los Angeles, Cal.
3336		Slp.	Brothers	8.57	8.14	28.0	12.5	3.7	1885	Norfolk, Va.	Norfolk, Va.
3465		Sch.	Brothers	54.89	52.16	64.3	26.1	5.5	1890	San Francisco, Cal.	Los Angeles, Cal.
3610		Sch.	Brothers	5.54	5.26	39.4	10.7	2.8	1894	Poquoson, Va.	Newport News, Va.
3446	K. G. P. T.	Bkn.	Bruce Hawkins	614.50	583.78	152.0	35.6	16.0	1889	East Boston, Mass.	Boston, Mass.
2740		Sch.	Brunette	85.74	81.46	78.0	24.7	6.7	1871	Searsport, Me.	Searsport, Me.
2756		Sch.	Brunette	738.64	711.21	215.8	35.5	13.1	1871	Gibraltar, Mich.	Cleveland, Ohio.
2956		Sch.	Brunette	10.94	10.40	38.2	13.7	6.0	1875	Rockland, Me.	Deer Isle, Me.
3592		Lgr.	Brunette	6.76	5.48	35.0	10.0	3.0	1893	Morgan City, La.	Brushier, La.
41437		Slp.	Brunette	540.85	523.51	167.0	32.4	13.0	1880	Perth Amboy, N. J.	Perth Amboy, N. J.
3323	K. D. R. Q.	Sch. y.	Brunhille	127.29	120.93	102.0	25.3	10.6	1885	Nyack, N. Y.	New York, N. Y.
3580		Slp.	Brunhille	6.83	6.49	32.5	13.5	8.4	1893	Patchogue, N. Y.	Patchogue, N. Y.
3502		Slp. y.	Brynhild	7.55	7.18	25.1	10.8	4.7	1884	Boston, Mass.	Boston, Mass.
3624		Cat.	Bubble	5.53	5.26	25.0	11.0	3.2	1886	Oaterville, Mass.	Falmouth, Mass.
2858		Sch.	Buckeye State	518.88	492.94	171.0	32.7	11.5	1873	East Saginaw, Mich.	Port Huron, Mich.
3249		Sch.	Buckley	13.10	12.54	49.4	14.6	2.9	1893	Enreka, Cal.	Eureka, Cal.
3444		Slp.	Buckshot	10.92	10.92	66.0	13.2	2.2	1896	Washington, D. C.	Georgetown, D. C.
3362		Sch.	Buel Muir	10.11	9.61	51.0	13.3	2.5	1892	Oriole, Md.	Crisfield, Md.
2884		Sch.	Buena Vista	34.44	32.72	53.0	20.0	5.0	1851	Westfield, N. Y.	Perth Amboy, N. J.
2394		Sch.	Buena Vista	32.26	30.65	67.5	21.2	3.6	1848	Carpenters Landing, N. J.	Do.
21460		Slp.	Buffalo	482.45	468.88	143.7	32.6	12.5	1882	Perth Amboy, N. J.	Do.
2253		Slp.	Bulah Hooper	5.39	5.13	26.6	10.6	3.1	1896	Tuckerton, N. J.	Tuckerton, N. J.
3116		Cat.	Bulah Potter	6.09	5.76	36.6	13.0	3.0	1880	Patchogue, N. Y.	Patchogue, N. Y.
2943		Slp.	Borden	10.68		36.0	14.0	2.0	1866	Saybrook, Conn.	New Haven, Conn.
3591		Slp.	Burnett	6.18	5.87	27.0	11.2	3.1	1893	Ropauco, N. J.	Camden, N. J.
3629	K. M. G. B.	Sch.	Burnside	855.12	823.90	192.6	34.7	16.0	1894	Noank, Conn.	Philadelphia, Pa.
3637		Sch.	Burton	16.98	16.13	46.0	14.4	4.4	1891	Onekama, Mich.	Chicago, Ill.

## MERCHANT SAILING VESSELS OF THE UNITED STATES—Continued.

Official No.	Signal letters.	Rtg.	Name of vessel.	Gross tonnage.	Net tonnage.	Length.	Breadth.	Depth.	When built.	Where built.	Home port (where permanent document issued).
3193		Sch.	Burt Barnes	134.06	127.36	95.5	24.5	7.3	1882	Mantowoc, Wis.	Milwaukee, Wis.
3331		Sch.	Burilo	11.68	11.19	41.7	15.0	3.5	1885	Bayou Boisdré, Miss.	New Orleans, La.
125755		Lat. Y.	Buster	6.00	5.70	26.1	12.0	3.4	1879	Newport, R. I.	New York, N. Y.
2762	J. K. T. C.	Sch.	Busy	327.41	313.15	128.1	28.2	13.2	1869	Hullfax, Nova Scotia	New London, Conn.
2583		Sch.	Butcher Boy	859.76	341.78	147.0	29.0	11.0	1868	De Pere, Wis.	Milwaukee, Wis.
3335		Sch.	Butcher Boy	13.18	9.67	50.0	14.4	2.8	1885	Cambridge, Md.	Baltimore, Md.
3345		Sch.	Butte	12.69	11.95	46.7	14.5	3.9	1880	Fair Port, Va.	Tappahannock, Va.
<b>C.</b>											
125005	J. V. K. W.	Sch.	C	138.43	131.61	123.8	23.8	6.4	1881	Bridgeton, N. J.	Bridgeton, N. J.
126671		Lgr.	C. Barone	7.83	7.44	34.9	11.9	3.4	1890	Grand Prairie, La.	New Orleans, La.
33916		Sch.	C. Columbus	29.65	28.17	65.0	15.4	3.9	1873	Erin, Mich.	Detroit, Mich.
126108		Slp.	C. Conrad	6.85	6.15	35.6	10.0	3.9	1887	St. Marys Parish, La.	Brashear, La.
4569		Sch.	C. Harrison	137.24	130.38	93.9	23.9	8.1	1854	Milwaukee, Wis.	Milwaukee, Wis.
125118		Sch.	C. Harvey	17.71	16.83	50.5	18.1	4.6	1880	Lower Bank, N. J.	Tuckerton, N. J.
126030		Sch.	C. Hay	12.85	12.21	49.6	13.2	3.3	1880	White Oak River, N. C.	Beaufort, N. C.
125086		Sch.	C. Kern	28.94	27.49	64.7	20.3	6.1	1881	Baltimore, Md.	Anaueck, Va.
5531		Sch.	C. Michelson	137.46	130.50	102.3	25.1	7.9	1867	White Lake, Mich.	Chicago, Ill.
126001		Sch.	C. Olivari	8.17	7.77	34.6	14.2	3.3	1889	Biloxi, Miss.	Shieldsboro, Miss.
4108		Sch.	C. Taylor, 3d	35.71	32.01	62.8	26.1	6.8	1853	Middletown, Conn.	Castine, Me.
125068		Sch.	C. Virginia	5.98	5.40	42.4	10.5	2.8	1881	Crisfield, Md.	Crisfield, Md.
4747		Sch.	C. Withers	45.15	45.15	56.0	20.0	6.8	1856	Greenpoint, N. Y.	New York, N. Y.
126999		Sch.	C. A. Brown	20.83	19.79	55.8	16.2	4.8	1883	Dorchester County, Md.	Crisfield, Md.
127061		Sch.	C. A. Dolliver	20.56	19.54	48.0	15.3	6.8	1894	Bristol, Mo.	Damariscotta, Me.
126127		Sch.	C. A. Fish	57.04	20.50	62.3	21.9	4.5	1887	Pearlington, Miss.	Shieldsboro, Miss.
5058		Sch.	C. A. King	310.10	300.30	139.8	25.9	11.6	1863	Cleveland, Ohio	Detroit, Mich.
5203		Slp.	C. A. Kuecland	19.24	18.28	47.0	17.0	4.4	1881	Key West, Fla.	Perth Amboy, N. J.
126270		Sch.	C. A. Pierce	9.89	9.40	30.0	12.1	3.6	1885	Key West, Fla.	Key West, Fla.
5531		Sch.	C. A. Raynor	33.21	31.55	50.2	18.8	5.0	1870	Mount Sinai, N. Y.	Savannah, Ga.
126231		Slp.	C. A. Robinson	7.02	6.67	34.5	12.9	3.2	1884	Taylor Island, Md.	Taylor Island, Md.
126200		Sch.	C. A. Sanford	85.68	81.40	80.6	22.9	8.5	1884	Essex, Mass.	Dennis, Mass.
126045		Slp.	C. A. Vreeland	14.48	13.76	30.5	15.3	4.1	1882	Washington, N. Y.	New York, N. Y.
126239	K. C. P. B.	Sch.	C. A. White	832.44	790.82	178.5	38.0	15.6	1884	Bath, Me.	Fall River, Mass.
6010		Sch.	C. B. Harrington	23.08	21.93	48.6	15.7	5.6	1871	do	Portland, Me.
125636		Sch.	C. B. Mason	7.12	6.77	38.3	13.5	2.9	1875	Somerset County, Md.	Bridgeton, N. J.
125471	J. R. M. W.	Sch.	C. B. Paine	206.68	196.23	103.0	28.2	9.9	1875	Eastport, Me.	Calais, Me.
5520		Slp.	C. B. Simpson	31.63	20.40	47.5	17.5	4.3	1868	Atlantic, N. Y.	Patchogue, N. Y.
5752	J. G. V. L.	Sch.	C. B. Wood	224.95	224.95	110.6	29.6	9.2	1867	Dennisville, N. J.	Boston, Mass.
125636		Slp.	C. C. Alger	19.41	18.44	41.0	15.6	4.1	1872	Glenwood, N. Y.	New York, N. Y.
125214		Sch.	C. C. Barnes	592.73	553.69	172.0	31.0	12.0	1873	Mantowoc, Wis.	Toledo, Ohio.
126041		Sch.	C. C. Crusier	12.55	11.93	41.1	14.7	3.2	1882	Norfolk, Va.	Cape Charles City, Va.
126250		Sch.	C. C. Donoho	18.22	17.31	45.2	17.2	4.3	1884	Laurel, Del.	Seaford, Del.
4794	H. D. N. K.	Slp.	C. C. Eddy	163.25	98.09	69.3	29.5	7.2	1867	Newburg, N. Y.	New York, N. Y.
126052	J. W. H. S.	Rkn.	C. C. Frank	512.58	519.36	163.0	36.9	13.6	1882	Marshallfield, Oreg.	San Francisco, Cal.
4053		Slp.	C. C. Gary	13.20	12.09	38.0	14.0	3.0	1860	Ayletts, Va.	Norfolk, Va.
125688		Sch.	C. C. Green	6.70	6.36	33.2	13.2	3.2	1878	Crisfield, Md.	Newport News, Va.
125191	J. L. V. B.	Sch.	C. C. Lane	321.62	305.54	130.0	32.0	11.0	1873	East Haven, Conn.	New Haven, Conn.
126706		Slp.	C. C. Leath	6.63	6.30	23.4	10.5	3.9	1891	Charleston, S. C.	Charleston, S. C.
126250		Sch.	C. C. Perkins	29.71	28.38	67.0	18.1	3.9	1874	Seattle, Wash.	Port Townsend, Wash.
126612		Slp.	C. C. Pinckney	65.07	61.82	94.0	22.6	4.2	1860	Charleston, S. C.	Charleston, S. C.
125187	J. N. P. M.	Rg.	C. C. Sweeney	322.54	595.94	135.5	33.5	17.4	1873	Harrington, Me.	Boston, Mass.
126152	K. D. W. J.	Sch.	C. C. Wehrum	61.59	57.78	73.0	35.0	10.1	1867	Wilmington, Del.	New York, N. Y.
6999		Sch.	C. C. Wheeler	81.59	58.61	73.0	31.0	8.8	1872	Talbot County, Md.	Baltimore, Md.
126665	J. S. W. P.	Rk.	C. C. Hyrant	926.29	867.83	172.7	37.0	21.0	1873	Searsport, Me.	San Francisco, Cal.
125152		Slp.	C. C. Smith	16.53	16.70	40.7	17.8	3.3	1873	Port Jefferson, N. Y.	New York, N. Y.
126123		Slp.	C. E. Hebbard	37.65	35.77	55.3	20.8	4.0	1883	Perkasie, Pa.	Portland, Me.
5834		Sch.	C. E. Homan	16.55	15.73	43.0	15.5	4.0	1870	Bolton, N. Y.	New York, N. Y.
5335		Sch.	C. E. Morris	13.62	12.94	36.4	12.7	6.4	1862	Westport, Me.	Eastport, Me.
126609		Sch.	C. E. Redfern	680.01	548.01	181.0	35.0	13.1	1890	West Bay City, Mich.	Boston, Mass.
5628		Slp.	C. E. Trumbull	19.00	18.40	87.0	24.0	6.0	1870	Westport, Mass.	Gloucester, Mass.
127089		Sch.	C. F. Cox	12.27	10.45	34.9	14.0	5.4	1894	Perry, Me.	Calais, Me.
125905		Sch.	C. F. Lawrence	50.68	47.58	63.0	19.6	8.2	1872	Noank, Conn.	New York, N. Y.
125923	J. P. R. H.	Slp.	C. F. Sargent	1,704.20	1,565.68	220.3	41.3	17.0	1874	Yanmouth, Me.	San Francisco, Cal.
126492		Slp.	C. F. Wall	12.63	12.00	39.0	15.5	3.8	1889	Atlantic City, N. J.	Somers Point, N. J.
4523	H. D. J. S.	Sch.	C. G. Cramer	229.45	211.35	115.0	30.2	10.0	1865	Tuckerton, N. J.	Philadelphia, Pa.
6847		Sch.	C. G. King	457.45	434.58	167.4	23.3	12.1	1870	South Saginaw, Mich.	Port Huron, Mich.
125306		Sch.	C. H. Edwards	76.57	72.74	70.0	29.6	7.0	1875	Quincy, Mass.	Dover Isle, Me.
126710		Slp.	C. H. Green	12.91	12.27	48.0	16.0	4.2	1891	Bayport, N. Y.	Patchogue, N. Y.
5092		Sch.	C. H. Hackley	207.60	197.22	124.8	27.2	8.4	1868	Milwaukee, Wis.	Chicago, Ill.
5823		Sch.	C. H. Johnson	332.47	315.85	137.2	26.1	12.0	1870	Marine City, Mich.	Cleveland, Ohio.
8737		Sch.	C. H. Malleon	48.17	45.77	65.5	21.6	4.8	1868	Westfield, N. Y.	New York, N. Y.
125681		Sch.	C. H. Mallory	17.58	16.71	44.3	15.3	4.2	1881	Key West, Fla.	Key West, Fla.
125584		Sch.	C. H. Moore	49.19	46.72	63.0	19.8	4.8	1877	Sabine Pass, Tex.	Lake Charles, La.
126417		Sch.	C. H. Moore	17.02	16.17	49.0	16.7	2.8	1887	Portsmouth, Va.	Norfolk, Va.
4414		Sch.	C. H. Phillips	51.06	48.51	59.2	22.6	5.8	1859	Greenwich, Conn.	Cold Spring, N. Y.
126500		Sch.	C. H. White	68.80	64.45	86.8	23.6	9.5	1888	San Francisco, Cal.	San Francisco, Cal.
4371		Sch.	C. J. Magill	334.25	317.54	141.2	30.4	11.4	1863	Cleveland, Ohio	Milwaukee, Wis.
126786		Sch.	C. J. Thomson	16.00	15.20	58.5	15.9	4.1	1881	St. Peters, Md.	Crisfield, Md.

\*Formerly catboat Carria.

\*Formerly British bark Buay.



## MERCHANT SAILING VESSELS OF THE UNITED STATES—Continued.

Official No.	Signal letters.	Rig.	Name of vessel.	Gross tonnage.	Net tonnage.	Length.		Depth.	When built.	Where built.	Home port (where permanent document issued).
						Feet.	Fms.				
125079		Slp.	C. L. Husted	9.99	0.50	34.5	13.5	3.4	1872	Glenwood, N. Y.	Perth Amboy, N. J.
5165		Sch.	C. L. Place	28.77	27.30	49.0	20.0	4.4	1858	San Francisco, Cal.	San Francisco, Cal.
125601		Slp.	C. L. Risley	13.14	12.49	41.7	13.6	3.9	1877	Setauket, N. Y.	Port Jefferson, N. Y.
33915		Sch.	C. L. Young	382.34	363.24	155.7	29.8	10.0	1872	Marine City, Mich.	Port Huron, Mich.
125517		Sch.	C. M. Gilmor	43.15	40.98	62.5	19.0	6.8	1876	St. George, Mo.	St. George, Mo.
125035		Sch.	C. M. Gray	30.12	28.71	54.6	18.9	4.8	1872	Sedgwick, Mo.	Bangor, Me.
125010		Sch.	C. M. Harris	29.72	28.40	45.0	16.0	6.8	1872	Nomk, Conn.	New London, Conn.
126342		Slp.	C. M. Howell	74.24	71.62	41.5	16.3	4.5	1876	Dividing Creek, N. J.	Bridge-ton, N. J.
4119		Sch.	C. M. Walton	52.23	49.62	88.2	10.1	7.1	1840	Essex, Mass.	Sedgwick, Mo.
4547		Sch.	C. N. Johnson	288.24	274.83	138.5	26.2	10.6	1850	Bullado, N. Y.	Port Huron, Mich.
125883	J. V. D. H.	Bk.	C. P. Dixon	728.04	691.64	152.0	33.5	19.7	1881	Bellast, Me.	New York, N. Y.
127058		Sch.	C. P. Garrett	10.55	10.03	42.0	11.5	3.3	1894	Bowlers, Va.	Tappahannock, Va.
4782		Sch.	C. P. Hoffmann	41.75	39.06	63.0	21.7	5.0	1866	Islip, N. Y.	Somers Point, N. J.
125654		Slp.	C. P. Woodworth	11.28	10.72	33.5	14.2	3.9	1878	East Rockaway, N. Y.	New York, N. Y.
120127		Sch.	C. R. Bennett	32.95	31.31	63.5	17.8	4.5	1883	Milford, Del.	Wilmington, Del.
125450		Sch.	C. R. Evans	15.52	14.74	48.6	17.7	4.5	1875	Jones Creek, Md.	Crisfield, Md.
5949	J. K. W. N.	Sch.	C. R. Flint	206.02	252.72	139.3	30.7	8.0	1871	Bath, Me.	New York, N. Y.
120450		Sch.	C. R. Lewis	10.02	9.52	65.0	14.4	2.8	1887	Somerset County, Md.	Crisfield, Md.
125864		Sch.	C. R. Oliver	26.92	25.57	46.0	17.0	5.0	1880	Mathews County, Va.	Newport News, Va.
126862		Sch.	C. R. R. of N. J. No. 1	852.25	817.68	192.1	34.6	10.0	1892	Noank, Conn.	New York, N. Y.
126863		Sch.	C. R. R. of N. J. No. 2	852.25	817.68	192.1	34.6	10.0	1892	do	do
126873		Sch.	C. R. R. of N. J. No. 3	852.25	817.68	192.1	34.6	10.0	1892	do	do
126890		Sch.	C. R. R. of N. J. No. 4	855.61	854.24	159.8	33.9	16.0	1892	do	do
125891		Sch.	C. R. R. of N. J. No. 5	855.61	854.24	159.8	33.9	16.0	1892	do	do
126900		Sch.	C. R. R. of N. J. No. 6	855.61	854.24	159.8	33.9	16.0	1892	do	do
126997		Sch.	C. R. R. of N. J. No. 7	855.61	854.24	159.8	33.9	16.0	1892	do	do
126919		Sch.	C. R. R. of N. J. No. 8	855.61	854.24	159.8	33.9	16.0	1892	do	do
126920		Sch.	C. R. R. of N. J. No. 9	855.61	854.24	159.8	33.9	16.0	1892	do	do
126987		Sch.	C. R. R. of N. J. No. 10	865.99	828.62	194.6	34.6	16.0	1893	do	do
126997		Sch.	C. R. R. of N. J. No. 11	862.99	828.62	194.6	34.6	16.0	1893	do	do
127002		Sch.	C. R. R. of N. J. No. 12	862.99	828.62	192.6	34.6	16.0	1893	do	do
127002	K. M. D. C.	Sch.	C. S. Glidden	1,057.94	1,005.05	195.7	41.0	19.4	1894	Thomaston, Me.	Thomaston, Me.
126992	K. L. S. G.	Sch.	C. S. Holmes	430.79	409.0	162.8	37.9	11.5	1893	Port Blakeley, Wash.	San Francisco, Cal.
126962		Slp.	C. S. Parnell	10.12	9.62	34.9	13.1	4.0	1899	Port Republic, N. J.	Somers Point, N. J.
125048		Sch.	C. S. Tyler	14.99	14.24	56.4	13.0	4.2	1881	Crisfield, Md.	Crisfield, Md.
5912		Slp.	C. T. Perry	58.77	55.81	60.5	21.0	5.0	1871	Boston, Mass.	Boston, Mass.
126539	K. G. D. S.	Sch.	C. T. Hill	149.22	133.21	92.0	30.2	7.5	1869	San Francisco, Cal.	San Francisco, Cal.
5089		Sch.	C. V. Minot	46.00	43.70	48.6	18.0	7.0	1852	Essex, Mass.	Maclias, Me.
126217		Slp.	C. V. Owens	7.81	7.42	30.0	12.0	3.0	1884	Norfolk County, Va.	Norfolk, Va.
126448		Cat.	C. W. Baker	5.73	5.45	28.2	13.2	3.3	1887	Patchogue, N. Y.	Patchogue, N. Y.
126778		Slp.	C. W. Baker	7.41	7.04	31.0	13.7	3.3	1891	do	Onancock, Va.
126090		Slp.	C. W. Barnes	7.31	6.94	37.0	13.3	3.4	1880	Somerset County, Md.	Crisfield, Md.
5612		Sch.	C. W. Booy	37.77	35.80	62.2	22.2	6.2	1867	do	do
4139		Sch.	C. W. Dexter	91.85	87.26	79.7	21.2	7.1	1858	Bowdoinham, Me.	Calais, Me.
125113		Slp.	C. W. Hulso	9.34	8.88	47.2	12.0	2.5	1869	New Haven, Conn.	Patchogue, N. Y.
125988		Sch.	C. W. Jones	44.88	42.64	66.0	23.0	5.7	1881	Freeport, Fla.	New Orleans, La.
125980		Sch.	C. W. Seward	18.93	17.98	58.1	15.7	3.0	1881	Mallison, Md.	Baltimore, Md.
126257		Slp.	C. W. Sinclair	6.53	6.21	35.4	12.8	3.1	1884	Dorchester County, Md.	Crisfield, Md.
125154		Sch.	C. W. Stevenson	27.73	26.35	56.4	19.3	5.8	1873	Somerset County, Md.	do
125178		Sch.	C. W. Willey	46.55	44.22	67.5	21.4	6.0	1873	Talbot County, Md.	Baltimore, Md.
126002		Sch.	C. M. S. I. Shaver	22.18	21.07	41.7	17.8	5.1	1882	Key West, Fla.	Key West, Fla.
125804	J. V. F. M.	Bk.	C. Southern Hulbert	1,079.55	1,000.00	178.6	35.7	21.2	1881	Richmond, Me.	Bath, Me.
126343		Slp.	C. and H. Elmer	11.39	10.82	35.2	15.2	4.0	1880	Fairton, N. J.	Bridge-ton, N. J.
5092		Sch.	C. and R. Tarbox	31.14	29.58	50.0	13.5	6.7	1855	Westport, Me.	Rockland, Me.
126203		Sch.	C. W. and S. Pease	21.92	20.82	47.3	18.0	4.9	1884	Cedarville, N. J.	Baufort, N. C.
126800		Slp.	Cabretta	13.18	12.82	36.3	13.7	3.7	1890	Cabretta, Ga.	Savannah, Ga.
5527		Slp.	Cacilda	6.48	6.16	30.0	11.0	3.0	1880	do	Norfolk, Va.
5785		Slp.	Cactus	10.39	9.88	37.5	11.3	3.9	1863	Rockland, Me.	Deer Isle, Me.
126606	K. G. V. C.	Sch.	Cactus	534.60	507.87	149.4	34.7	12.8	1890	Bath, Me.	Bath, Me.
126114		Slp.	Caddis V	6.07	5.79	29.8	13.3	3.0	1883	Patchogue, N. Y.	Patchogue, N. Y.
4400		Sch.	Cadet	38.86	36.92	59.6	18.4	6.0	1804	Somerset County, Md.	Baltimore, Md.
5778		Sch.	Cadet	9.53	9.06	37.0	14.3	3.4	1809	do	do
126883		Slp. y.	Calamity	9.18	8.73	29.0	12.2	4.4	1891	New York, N. Y.	New York, N. Y.
126449		Sch.	Calwell H. Colt	64.66	61.43	79.0	21.5	9.1	1887	Greenpoint, N. Y.	do
5340		Sch.	Caleb J. Smithers	27.97	26.58	51.7	19.6	4.0	1865	Frederica, Del.	Perth Amboy, N. J.
4394		Sch.	Caledonia	52.40	49.78	70.4	18.3	6.7	1881	Saugene, Canada	Milwaukee, Wis.
5611		Sch.	Caledonia	21.83	20.45	48.0	15.0	4.8	1848	Somerset County, Md.	Wilmington, Del.
5620		Sch.	Caledonia	19.37	18.40	45.5	14.8	5.2	1881	do	Baltimore, Md.
4014		Sch.	California	16.67	15.84	47.0	16.3	3.7	1880	do	Key West, Fla.
4398		Slp.	California	6.21	5.90	32.5	12.7	3.0	1880	Crisfield, Md.	Crisfield, Md.
4602	H. D. K. N.	Bk.	California	369.58	348.25	114.4	28.1	18.0	1842	New Bedford, Mass.	New Bedford, Mass.
4914		Slp.	California	5.35	5.08	29.0	11.0	2.0	1803	Peals Island, Md.	Norfolk, Va.
5155		Sch.	California	22.88	21.74	48.5	19.0	3.7	1802	San Francisco, Cal.	San Francisco, Cal.
125817		Slp.	Callista	7.69	7.31	32.0	13.0	3.1	1890	Blue Point, N. Y.	Greenport, N. Y.
127039		Slp. y.	Callista	5.68	5.40	29.1	9.2	3.4	1894	Conneville, Wash.	Port Townsend, Wash.
128824		Slp.	Callista B	5.32	5.07	27.0	12.0	3.0	1891	Patchogue, N. Y.	Patchogue, Conn.
128406		Sch.	Callis	45.98	27.67	62.5	22.2	3.5	1886	Bonfouca, La.	Shieldsboro, Miss.
125080		Slp.	Callens	12.62	11.99	37.0	15.1	4.6	1872	Loeburg, N. J.	Bridge-ton, N. J.
129075		Sch.	Calphurnia	9.24	8.78	35.9	11.8	4.2	1892	Douglas Island, Alaska	Sitka, Alaska



## MERCHANT SAILING VESSELS OF THE UNITED STATES—Continued.

Official No.	Signal letters.	Rig.	Name of vessel.	Gross tonnage.	Net tonnage.	Length.		Breadth.	Depth.	When built.	Where built.	Home port (where permanent document issued).
						Feet.	Fms.					
125199		Sch.	Calvert	70.53	67.60	78.0	22.0	7.9	1873	Baltimore, Md.	Baltimore, Md.	
126307		Sch.	Calvin Chestnut	57.16	54.31	76.0	24.0	6.2	1854	Pocomoke City, Md.	Crisfield, Md.	
126320		Sch.	Calvin Dilka	953.13	905.48	189.3	40.8	6.1	1874	Newport, N. J.	Bridgeton, N. J.	
126344	K. F. D. O.	Sch.	Calvin R. Orcutt	596.71	558.37	144.5	32.9	15.4	1873	Bath, Me.	Port Amboy, N. J.	
125168	J. N. F. V.	Sch.	Calvin F. Baker	465.08	441.83	158.5	33.2	15.2	1871	do	Provincetown, Mass.	
5939	J. K. T. V.	Sch.	Calvin P. Harris	230.70	210.10	109.7	29.7	9.3	1860	Dorchester, N. J.	Marblehead, Mass.	
4957	H. D. T. L.	Sch.	Calvin S. Edwards	9.43	8.96	40.0	13.8	3.5	1893	Cambridge, Md.	Port Jefferson, N. Y.	
126167		Sch.	Calypso	6.42	6.10	30.0	10.1	5.4	1892	Bremen, Me.	Deer Isle, Me.	
126895		Sch.	Cambria	11.68	11.10	36.5	15.0	4.3	1872	Mystic, Conn.	Greenport, N. Y.	
126555		Sch.	Cambria	71.20	67.70	70.7	23.8	6.1	1872	Phillipsburg, Me.	Bath, Me.	
125927		Sch.	Cambden	694.17	659.47	198.2	33.5	14.5	1872	Cleveland, Ohio	Cleveland, Ohio.	
127038		Sch.	Camelia A.	14.62	13.89	45.8	14.4	3.6	1894	Biloxi, Miss.	Shieldsboro, Miss.	
125699	J. T. C. N.	Bg.	Camco	243.03	231.45	111.6	27.1	10.5	1878	Bath, Me.	New York, N. Y.	
4028		Sch.	Camilla	20.25	19.24	52.9	16.3	4.9	1840	Boston, Mass.	Wilmington, Del.	
4129		Sch.	Camilla	8.24	7.83	33.5	13.7	3.5	1861	New London, Conn.	Boston, Mass.	
125825		Sch. y.	Camilla	10.61	10.08	34.6	12.5	3.5	1879	Cleveland, Ohio	Cleveland, Ohio.	
126724		Sch. y.	Camilla	8.81	8.37	34.3	11.0	5.6	1890	Boston, Mass.	Boston, Mass.	
125455		Sch.	Camille	15.78	15.00	47.9	17.4	3.7	1875	Bonfouca, La.	New Orleans, La.	
4039		Sch.	Canada	32.91	31.27	48.0	21.1	5.8	1851	Brooklyn, N. Y.	New York, N. Y.	
5305	H. T. N. D.	Bk.	Canada	1,190.58	1,144.66	176.0	36.8	24.0	1859	Bath, Me.	Tacoma, Wash.	
126401		Sch.	Canadian	17.77	16.89	48.0	13.5	3.3	1875	St. Clair, Mich.	Port Huron, Mich.	
126012		Sch.	Canary	13.87	9.18	41.8	17.8	3.7	1892	Hickory Point, Miss.	Shieldsboro, Miss.	
126853		Sch.	Cansted	671.94	643.16	158.2	33.8	15.8	1891	Noank, Conn.	New York, N. Y.	
126752		Sch.	Cannie	9.80	8.40	39.6	14.2	4.5	1891	Bourne, Mass.	Corpus Christi, Tex.	
126289		Sch.	Canopus	71.93	68.33	77.6	21.5	8.1	1885	Gloucester, Mass.	Gloucester, Mass.	
4289		Sch.	Canton	48.38	45.96	56.0	20.1	6.9	1845	Saybrook, Conn.	Bolton, Me.	
4604	H. D. K. Q.	Bk.	Canton	238.82	226.88	103.1	24.8	15.4	1835	Baltimore, Md.	New Bedford, Mass.	
5899		Sch.	Canton	11.99	11.40	35.0	11.0	5.0	1871	Friendship, Me.	Thomaston, Me.	
125164		Sch.	Canton	320.62	304.59	137.4	26.2	11.8	1873	Trenton, Mich.	Detroit, Mich.	
126326		Sch.	Cape Charles	28.55	28.07	69.6	18.3	5.5	1885	Pocomoke City, Md.	Onancock, Va.	
4345		Sch.	Cape Horn	292.93	192.79	121.4	25.4	9.7	1857	Huron, Ohio	Grand Haven, Mich.	
4614	H. D. L. J.	Bk.	Cape Horn Pigeon	212.02	201.42	100.0	24.9	14.4	1854	Dartmouth, Mass.	New Bedford, Mass.	
125633		Sch.	Capeville	15.29	14.53	47.0	15.0	3.1	1878	Capeville, Va.	Newport News, Va.	
4404		Sch.	Capitol	27.45	26.98	50.0	16.0	5.8	1854	Somerset County, Md.	Alexandria, Va.	
4482		Sch.	Capitol	37.79	36.91	55.4	16.6	6.8	1847	Essex, Mass.	Deer Isle, Me.	
5018		Sch.	Capitola	6.61	6.28	31.4	11.5	4.0	1807	Scituate, Mass.	Gloucester, Mass.	
5625		Sch.	Capitola	23.51	22.33	52.7	18.1	5.9	1871	Bayport, N. Y.	Baltimore, Md.	
5943		Sch.	Captain	23.80	21.66	54.3	17.7	4.6	1871	Bayport, N. Y.	New York, N. Y.	
126199		Sch.	Captain Ben	41.99	39.89	65.9	18.1	6.5	1884	Baltimore, Md.	Newport News, Va.	
126993		Sch.	Captain Ben	45.42	43.07	65.2	20.0	6.7	1893	Scranton, Miss.	Wilmington, Del.	
126901		Sch.	Captain Sam	8.58	8.15	41.8	11.2	3.5	1899	Cedar Keys, Fla.	Cedar Keys, Fla.	
21585		Sch.	Capt. George W. Naghtin	309.70	294.40	128.0	28.0	10.0	1866	Algonac, Mich.	Grand Haven, Mich.	
125763		Sch.	Capotlia	10.48	9.96	38.4	12.6	3.6	1870	Elizabeth City, N. C.	Edenton, N. C.	
126817		Sch.	Carabelle	9.11	8.66	33.0	11.7	4.2	1891	Carabelle, Fla.	Key West, Fla.	
125936		Sch.	Caradora	56.64	53.81	74.1	22.6	5.7	1880	St. Michaels, Md.	Baltimore, Md.	
4825	H. D. P. G.	Sch.	Caravan	1,451.06	1,395.45	160.2	39.5	24.0	1835	Bath, Me.	New York, N. Y.	
4135		Sch.	Caravosa	53.94	51.25	68.0	20.0	4.2	1846	Seaville, Me.	Ellsworth, Me.	
125844		Sch.	Carey Saddle	10.65	10.67	53.0	15.7	4.5	1880	St. Michaels, Md.	Baltimore, Md.	
125880	J. V. C. T.	Bgn.	Carib	172.73	164.10	97.3	25.0	10.0	1890	Boston, Mass.	New York, N. Y.	
14307		Sch. y.	Carita	9.35	8.89	30.0	12.0	5.0	1891	Machias, Me.	Boston, Mass.	
126620		Sch.	Carita	8.40	8.07	36.0	10.1	7.7	1890	Rockland, Me.	New York, N. Y.	
125620		Sch.	Caryl Schurz	72.60	68.97	74.3	21.1	7.7	1872	Essex, Mass.	Boston, Mass.	
126286		Sch.	Carl W. Baxter	74.26	70.55	76.5	21.0	8.0	1865	do	Gloucester, Mass.	
5605		Sch.	Carl W. Keach	21.80	20.72	52.2	18.7	5.7	1857	Somerset County, Md.	Tappanhook, N. Y.	
126121		Sch.	Carleton	30.08	28.58	61.0	15.0	5.0	1893	Cape Vincent, N. Y.	Cape Vincent, N. Y.	
126344	K. D. H. Q.	Sch.	Carleton Bell	139.00	132.05	93.7	24.5	9.3	1886	Bath, Me.	Boothbay, Me.	
126322		Sch.	Carle and Virginia	9.73	9.20	48.5	12.6	3.5	1885	Somerset County, Md.	Crisfield, Md.	
141208		Sch. y.	Carlin	8.57	8.15	53.4	10.7	5.6	1892	Brooksville, Me.	Boston, Mass.	
126272	K. D. Q. S.	Sch. y.	Carlotta	43.97	41.78	67.0	16.5	9.0	1885	Greenpoint, N. Y.	New York, N. Y.	
126792		Sch.	Carlotta	6.25	5.94	29.4	12.2	3.5	1881	Charleston, S. C.	Charleston, S. C.	
126634		Sch.	Carman	6.04	5.74	28.6	10.8	3.5	1878	Boston, Mass.	Key West, Fla.	
4023		Sch.	Carmita	40.69	41.30	71.3	22.2	7.1	1871	Philadelphia, Pa.	Philadelphia, Pa.	
126946		Sch. y.	CARMITA	27.48	26.11	63.6	13.0	6.7	1891	South Boston, Mass.	Marblehead, Mass.	
5860		Sch.	Caro Belle	35.09	33.91	50.0	17.7	5.3	1869	Eden, Me.	Ellsworth, Me.	
126311		Cat.	Carola	5.66	5.38	28.0	12.6	3.0	1885	Patchogue, N. Y.	Patchogue, N. Y.	
125197		Sch.	Caroleen	8.57	8.15	23.0	12.6	3.0	1873	Corpus Christi, Tex.	Port Lavaca, Tex.	
125290		Sch.	Carolina	117.26	111.40	101.0	23.8	8.7	1874	Bath, N. C.	Newbern, N. C.	
126075		Sch.	Carolina	18.31	17.39	49.2	15.5	3.8	1882	Smyrna, N. C.	Charleston, S. C.	
4906		Sch.	Caroline	14.34	13.52	45.4	14.4	4.4	1850	Somerset Co., Md.	Alexandria, Va.	
4424		Sch.	Caroline	28.16	26.75	48.9	11.9	4.8	1858	Fall River, Mass.	Providence, R. I.	
4599		Sch.	Caroline	7.47	7.17	28.6	11.9	4.6	1860	Islip, N. Y.	New York, N. Y.	
5078		Sch.	Caroline	5.32	5.05	26.2	11.9	4.0	1837	Noank, Conn.	New Bedford, Mass.	
5629		Sch.	Caroline	16.66	15.85	48.8	13.6	4.3	1853	Somerset County, Md.	Baltimore, Md.	
5794	J. G. V. S.	Sch.	Caroline	111.39	105.82	98.5	27.4	7.4	1869	Cherryfield, Me.	Machias, Me.	
6866		Sch.	Caroline	64.35	61.83	70.0	19.9	4.9	1871	Morgan Point, Tex.	Lake Charles, La.	

\*Formerly schooner China.

\*Formerly schooner R. C. Crawford.

\*Formerly sloop-yacht Kitty and Ball.

\*Formerly sloop Lula.

\*Formerly schooner Carmelita.

## MERCHANT SAILING VESSELS OF THE UNITED STATES—Continued.

Official No.	Signal letters.	Rig.	Name of vessel.	Gross tonnage.	Net tonnage.	Length.	Breadth.	Depth.	When built.	Where built.	Home port (where permanent license issued).
						Feet.	Feet.	Feet.			
126366		Slp.	Caroline	10.44	9.92	43.3	12.3	3.6	1866	Charlottesville, Md.	Baltimore, Md.
126737		Sch.	Caroline	29.51	28.04	64.3	17.0	3.6	1882	Fort Howard, Wis.	Milwaukee, Wis.
126630		Sch.	Caroline	13.78	13.10	36.0	12.6	5.7	1892	Tacoma, Wash.	Port Townsend, Wash.
4445		Sch.	Caroline C.	89.70	86.22	75.0	23.0	7.8	1854	Trenton, Mo.	South West Harbor, Mo.
5098		Sch.	Caroline D.	27.04	25.69	50.0	18.0	5.2	1847	Rockaway, N. Y.	Norfolk, Va.
126302		Sch.	Caroline Augusta	27.68	26.30	57.0	15.5	5.4	1874	Gravesend, N. Y.	New York, N. Y.
126633		Sch.	Caroline Butler	49.73	47.25	68.0	23.9	6.8	1890	New London, Conn.	New London, Conn.
126642		Sch.	Caroline Dixon	47.66	45.29	59.0	22.0	4.7	1878	San Francisco, Cal.	San Francisco, Cal.
5798	J. H. M. N.	Bg.	Caroline Gray	327.31	310.94	115.7	26.8	14.1	1860	Rockland, Me.	Rockland, Me.
125781	J. T. P. G.	Sch.	Caroline Hall	250.31	247.80	118.0	30.5	9.6	1879	Frederica, Del.	Wilmington, Del.
4806		Slp.	Caroline Howell	8.42	8.09	33.0	12.0	3.0		Fire Island, N. Y.	Perth Amboy, N. J.
125405		Sch.	Caroline Kage	20.55	19.55	43.7	14.4	5.3	1875	Pensacola, Fla.	Apalachicola, Fla.
5105		Sch.	Caroline Knight	104.23	99.02	79.2	21.1	8.1	1852	Newburyport, Mass.	Rockland, Fla.
4737		Sch.	Caroline Kreisler	36.06	34.26	56.4	20.6	4.9	1854	Staten Island, N. Y.	Bucksport, Me.
126341		Sch.	Caroline Yought	83.99	79.79	79.5	23.0	8.0	1886	Boothbay, Me.	Gloucester, Mass.
126083	K. H. R. T.	Sch.	Caroline C. Foss	381.08	362.93	136.3	32.5	11.1	1890	Franklin, Mo.	Mount Desert, Feary, Me.
5670		Sch.	Caroline G. Skinner	37.00	35.15	53.5	20.5	5.5	1858	Talbot County, Md.	Baltimore, Md.
5981		Sch.	Caroline H. Means	32.06	30.40	55.6	18.8	5.0	1871	Bridgeton, N. J.	Bridgeton, N. J.
125077	J. M. N. V.	Bk.	Carondelet	1,438.02	1,370.03	202.5	40.6	24.0	1872	New Castle, Me.	Port Townsend, Wash.
4396		Sch.	Carpenor	17.70	16.81	43.4	14.4	4.3		Philadelphia, Pa.	Tappanhook, Va.
4785		Slp.	Carrie	45.76	43.48	59.3	25.4	6.8	1862	Brooklyn, N. Y.	New York, N. Y.
5487		Sch.	Carrie	7.24	6.88	29.7	10.5	4.2		Boston, Mass.	Providence, R. I.
5516		Sch.	Carrie	34.75	33.01	56.0	17.7	4.0	1867	Straits, N. C.	Newbern, N. C.
5758		Slp.	Carrie	6.56	6.24	31.2	13.0	3.2	1869	Islip, N. Y.	Perth Amboy, N. J.
125280		Slp.	Carrie	19.50	18.61	55.8	14.8	3.2	1873	Philadelphia, Pa.	Baltimore, Md.
125387		Slp.	Carrie	7.58	7.21	32.3	12.8	3.4	1875	Port Jefferson, N. Y.	New York, N. Y.
125492		Sch.	Carrie	8.13	7.72	35.5	9.5	2.4	1878	Mathews County, Va.	Crisfield, Md.
125681		Slp.	Carrie	5.98	5.69	28.8	11.8	2.8	1866	Sheepshead, N. Y.	New York, N. Y.
125856		Sch.	Carrie	8.68	8.25	52.0	14.0	4.0	1870	Calvert County, Md.	Crisfield, Md.
125857		Sch.	Carrie	11.29	10.74	40.0	16.0	3.0	1880	Norfolk, Va.	Norfolk, Va.
126030		Slp.	Carrie	41.14	39.08	64.7	21.4	4.0	1882	Havre de Grace, Md.	Philadelphia, Pa.
126090		Sch.	Carrie	101.60	96.52	93.1	23.7	6.6	1882	Cambridge, Md.	Baltimore, Md.
126112		Sch.	Carrie	9.32	8.86	30.0	15.2	3.5	1883	Fish River, Ala.	Mobile, Ala.
126202		Sch.	Carrie	13.57	12.89	42.0	14.0	4.1	1884	Goshen, N. J.	Wilmington, Del.
126429		Sch. y.	Carrie	27.13	25.78	47.5	16.3	6.1	1887	Tottenville, N. Y.	New York, N. Y.
126478		Slp.	Carrie	6.22	5.91	23.5	12.3	4.3	1888	Noank, Conn.	New Haven, Conn.
126593		Slp.	Carrie	13.43	12.76	38.0	14.0	4.0	1880	South Amboy, N. J.	New York, N. Y.
126659		Sch.	Carrie	8.13	8.13	38.5	13.6	3.0	1890	Currituck County, N. C.	Edenton, N. C.
126685		Slp.	Carrie	6.06	5.76	33.0	11.2	2.9	1887	Patchogue, N. Y.	Patchogue, N. Y.
126830		Slp.	Carrie	6.08	5.76	30.4	10.4	4.2	1887	Deer Isle, Me.	Rockport, Me.
126896		Slp.	Carrie	6.18	5.87	30.5	12.5	2.9	1890	Babylon, N. Y.	Patchogue, N. Y.
127017		Slp.	Carrie	7.21	6.85	26.0	12.6	4.1	1893	Groton, Conn.	New London, Conn.
127019		Slp. y.	Carrie	8.46	8.04	33.2	13.3	4.0	1885	Port Jefferson, N. Y.	Bridgeton, Conn.
126520		Sch.	Carrie A.	9.32	8.86	41.0	14.5	3.4	1888	Dauphin Island, Ala.	Mobile, Ala.
126989		Sch.	Carrie C.	75.47	71.70	73.2	22.2	7.7	1882	Essex, Mass.	Gloucester, Mass.
127070		Slp.	Carrie D.	7.14	6.79	28.7	10.8	3.0	1889	St. Augustine, Fla.	St. Augustine, Fla.
126116		Sch.	Carrie E.	10.29	9.78	39.2	13.5	5.2	1873	East Boston, Mass.	Salem, Mass.
126964		Sch.	Carrie E.	10.49	9.97	39.6	13.5	4.8	1881	Beverly, Mass.	Gloucester, Mass.
126972		Slp.	Carrie H.	5.48	5.21	29.2	9.5	4.6	1893	Brooksville, Mo.	Castine, Me.
127084		Sch.	Carrie L.	75.00	71.25	83.8	25.4	6.4	1882	Church Creek, Md.	Baltimore, Md.
126433		Cat.	Carrie M.	6.22	5.91	30.7	13.4	3.0	1887	Patchogue, N. Y.	Patchogue, N. Y.
126559		Slp.	Carrie N.	6.14	5.84	30.6	12.4	2.8	1875	Sayville, N. Y.	Groton, N. Y.
126735		Slp.	Carrie O.	8.02	7.61	29.2	13.1	3.4	1891	Port Jefferson, N. Y.	Bridgeton, Conn.
126895		Sch.	Carrie V.	10.35	9.84	47.0	12.8	3.1	1889	St. Michaels, Md.	Baltimore, Md.
126009		Slp. y.	Carrie W.	12.23	11.82	34.5	12.0	3.0	1872	Southport, Conn.	New Haven, Conn.
116058		Slp. y.	Carrie Z.	6.50	6.50	30.5	13.4	3.7	1867	Panrapo, N. J.	Philadelphia, Pa.
126832		Sch.	Carrie H. T. B.	6.04	6.32	29.8	13.0	3.3	1892	Patchogue, N. Y.	Patchogue, N. Y.
125184	J. N. M. W.	Sch.	Carrie Belle	274.13	260.42	124.2	29.5	10.1	1873	Kennebunk Port, Me.	New York, N. Y.
126630		Slp.	Carrie Belle	6.73	6.40	32.0	11.0	2.5	1877	Freeport, N. Y.	Patchogue, N. Y.
126651		Sch.	Carrie Belle	25.84	24.65	47.0	18.0	6.5	1878	Calais, Me.	Calais, Me.
4598		Sch.	Carrie Clinton	15.11	14.36	44.6	14.7	4.2			Edgartown, Mass.
126312		Sch.	Carrie Dye	25.19	23.64	50.5	18.4	5.1	1874	Princess Anne County, Va.	Norfolk, Va.
126654		Slp.	Carrie Egner	8.07	7.67	33.6	12.6	4.1	1890	Camden, N. J.	Somers Point, N. J.
5889		Sch.	Carrie Farson	46.08	43.78	65.0	20.5	5.8	1870	Marcus Hook, Pa.	Newbern, N. C.
8705		Sch.	Carrie Furnee	80.62	80.62	68.0	24.8	7.0	1869	Rondout, N. Y.	Albany, N. Y.
126280		Sch.	Carrie Halley	13.90	13.21	44.0	15.8	4.1	1885	Leesburg, N. J.	Bridgeton, N. J.
4948	H. D. T. O.	Sch.	Carrie Holmes	874.88	856.14	126.0	31.8	10.6	1866	Westfield, N. Y.	Perth Amboy, N. J.
126305		Sch.	Carrie Lee	7.02	6.67	30.0	11.0	3.0	1884	Red Bluff, Tex.	Galveston, Tex.
5822		Slp.	Carrie Lida	7.83	7.44	28.2	11.4	4.8	1870	Westport, Mass.	Barnstable, Mass.
126096		Slp.	Carrie Louise	11.97	11.37	40.0	12.4	3.8	1872	Perth Amboy, N. J.	Norfolk, Va.
5888		Slp.	Carrie May	7.18	6.83	34.0	14.0	3.0	1866	Boothbay, Me.	Danvers, Me.
126293		Sch.	Carrie Moore	85.41	83.04	56.8	20.7	5.1	1883	Jonesboro, Me.	Rockland, Me.
127009		Sch.	Carrie Moore	28.33	26.91	64.5	17.5	5.2	1893	Baltimore, Md.	Baltimore, Md.
126215		Slp.	Carrie Pottee	6.79	6.43	36.3	13.2	3.0	1884	Patchogue, N. Y.	Patchogue, N. Y.
126021		Sch.	Carrie Reel	16.53	15.70	40.7	15.4	4.9	1883	Newbern, N. C.	Newbern, N. C.
8774		Sch.	Carrie Revell	23.40	23.08	54.6	19.9	5.0	1869	Barnstable County, Md.	Crisfield, Md.
126971		Slp.	Carrie Starin	48.74	48.71	58.0	19.5	5.9	1877	Jersey City, N. J.	New York, N. Y.

\*Formerly sleep Salina.

## MERCHANT SAILING VESSELS OF THE UNITED STATES—Continued.

Official No.	Signal letters.	Rig.	Name of vessel.	Gross tonnage.	Net tonnage.	Length.	Breadth.	Depth.	When built.	Where built.	Home port (where permanent document issues).
						Feet.	Feet.	Feet.			
126008	J. W. N. K.	Sch.	Carrie Strong	473.63	449.86	161.0	35.3	12.2	1882	Thomaston, Mo.	Thomaston, Mo.
5473	Sch.	Carrie Swain	21.42	16.83	49.0	18.2	3.2	1878	Jackson County, Miss.	New Orleans, La.	
5167	J. D. B. H.	Sch.	Carrie Walker	173.20	164.54	160.0	28.3	9.5	1867	Thomaston, Mo.	Eastport, Me.
125728	J. T. Q. L.	Bk.	Carrie Winslow	943.75	899.76	173.7	34.5	20.7	1880	Deering, Me.	Portland, Me.
4906	Sch.	Carrie Young	6.88	6.54	34.0	11.0	3.0			Norfolk, Va.	Norfolk, Va.
126009	K. B. C. F.	Sch.	Carrie A. Bucknam	287.19	272.84	128.0	29.2	10.5	1882	Verona, Mo.	Bucksport, Me.
126413	K. D. Q. W.	Sch.	Carrie A. Lane	800.36	769.35	178.2	35.9	17.3	1887	Bath, Me.	Bath, Me.
126024	J. W. C. H.	Sch.	Carrie A. Norton	559.44	531.47	158.9	33.3	12.0	1882	do	do
126794	Sch.	Carrie B. Welles	41.60	39.43	66.2	18.7	7.8	1891	Boothbay, Me.	Pennacola, Fla.	
5929	J. L. C. M.	Sch.	Carrie C. Miles	100.69	101.36	89.2	25.2	8.8	1871	Boston, Mass.	Boston, Mass.
75647	Sch.	Carrie C. Pinto	15.28	14.52	43.0	16.7	4.4	1874	Crisfield, Md.	Crisfield, Md.	
126260	K. C. R. N.	Sch.	Carrie C. Ware	185.58	176.30	105.4	28.7	8.4	1881	Cherryfield, Me.	Machias, Me.
120120	Sch.	Carrie D. Knowlton	6.25	5.94	26.2	11.8	3.1	1882	Westbury, N. Y.	Cold Spring, N. Y.	
126477	K. D. S. J.	Sch.	Carrie D. Ebridges	121.14	115.09	80.0	22.9	8.8	1887	Essex, Mass.	Provincetown, Mass.
126043	Sch.	Carrie E. Lane	72.50	68.87	75.0	22.0	8.2	1882	Bath, Me.	Gloucester, Mass.	
126651	K. H. G. M.	Sch.	Carrie E. Look	530.13	503.63	154.6	35.2	12.0	1890	Rockland, Me.	Rockland, Me.
2422	Sch.	Carrie E. McClean	77.65	73.77	73.5	26.0	6.0	1851	Poughkeepsie, N. Y.	New York, N. Y.	
126152	Sch.	Carrie E. Parsons	84.26	80.05	80.2	21.9	8.3	1883	Newburyport, Mass.	Gloucester, Mass.	
126460	K. F. R. G.	Sch.	Carrie E. Phillips	115.78	109.99	91.5	24.9	11.0	1887	Essex, Mass.	Provincetown, Mass.
5-01	J. H. N. K.	Sch.	Carrie E. Pickering	277.67	263.82	126.0	29.3	10.2	1869	Bangor, Me.	Deer Isle, Me.
5819	Sch.	Carrie E. Sayward	62.18	59.07	73.0	21.0	7.0	1870	Essex, Mass.	Gloucester, Mass.	
126246	Sch.	Carrie E. Tyler	7.58	7.20	32.9	10.0	4.4	1876	Boston, Mass.	Provincetown, Mass.	
6934	J. U. C. N.	Sch.	Carrie E. Woodbury	260.16	247.16	127.3	29.5	10.2	1871	Brewer, Me.	Bangor, Me.
5584	Sch.	Carrie E. Wright	58.73	55.79	77.5	23.4	5.6	1868	Dorchester County, Md.	Baltimore, Md.	
4515	Sch.	Carrie F. Roberts	52.05	49.45	69.4	19.9	7.3	1866	Richmond, Me.	Baltimore, Md.	
125447	Sch.	Carrie H. Annis	24.65	23.42	45.6	16.6	5.2	1875	Chester, Conn.	Greenport, N. Y.	
125481	J. R. Q. F.	Sch.	Carrie L. Godfrey	434.79	413.05	126.0	34.8	9.9	1874	Dorchester, N. J.	Philadelphia, Pa.
5018	J. K. Q. S.	Sch.	Carrie L. Hix	147.29	139.93	92.3	26.2	8.7	1871	Rockland, Me.	Rockland, Me.
125411	Sch.	Carrie L. Jenks	11.67	11.07	42.0	14.0	2.4	1873	Forked River, N. J.	Perth Amboy, N. J.	
5140	Sch.	Carrie L. Payson	11.10	10.55	39.0	14.1	4.5	1870	Portland, Me.	New Bedford, Mass.	
126523	Sch.	Carrie L. Sime	6.35	6.04	41.0	16.6	3.0	1871	Somerset County, Md.	Crisfield, Md.	
125300	J. Q. K. G.	Bk.	Carrie L. Tyler	565.87	537.74	143.8	32.5	17.2	1874	Northport, N. Y.	New York, N. Y.
126074	Sch.	Carrie L. Whitin	14.77	14.03	57.0	15.4	4.0	1890	Crab Island, Md.	Cape Charles City, Va.	
125178	Sch.	Carrie M. Edwar	6.55	6.22	31.5	11.6	3.4	1876	Bridgeton, N. J.	Bridgeton, N. J.	
126328	Sch.	Carrie P. Gambrill	9.28	8.82	41.0	13.8	3.5	1884	Solomons Island, Md.	Onancock, Va.	
5019	Sch.	Carrie S. Allen	24.60	22.80	47.9	16.4	5.8	1871	Harpwell, Me.	New York, N. Y.	
125121	J. M. D. T.	Sch.	Carrie S. Hart	529.37	502.91	132.4	35.5	15.3	1873	Fall River, Mass.	Fall River, Mass.
126471	Sch.	Carrie S. Morse	60.03	53.23	84.0	22.5	5.7	1888	Pocomoke City, Md.	Crisfield, Md.	
126834	Sch.	Carrie S. Rogers	6.10	5.80	25.8	10.4	4.4	1890	Vinal Haven, Me.	North Haven, Me.	
126655	K. H. G. R.	Sch.	Carrie T. Babano	630.86	590.32	163.3	36.1	13.2	1869	Thomaston, Mo.	Thomaston, Mo.
4136	Sch.	Carrie T. Rogers	12.90	12.26	39.0	13.9	4.4	1867	Georgetown, Mo.	New York, N. Y.	
126423	Sch.	Carrie W. Babson	90.37	85.86	80.8	23.4	8.6	1867	Boothbay, Me.	Gloucester, Mass.	
126775	Sch.	Carrie Van Voorhis	9.19	8.74	34.2	13.2	3.0	1883	Snyck, N. Y.	New York, N. Y.	
126351	Sch.	Carrie and Annie	95.43	90.66	82.4	22.9	8.6	1885	Essex, Mass.	Gloucester, Mass.	
120152	Sch.	Carrie and Bella	104.74	99.50	88.8	24.0	6.0	1883	Cambridge, Md.	Baltimore, Md.	
125787	Sch.	Carrie and Charles	15.31	13.31	39.1	15.0	5.0	1865	Philadelphia, Pa.	Philadelphia, Pa.	
125483	Sch.	Carrie and Hattie	13.31	12.65	40.3	14.5	4.2	1876	Charleston, S. C.	Charleston, S. C.	
4334	Sch.	Carrier	187.28	177.92	123.0	20.0	8.5	1865	Marine City, Mich.	Chicago, Ill.	
5147	Sch.	Carrier Dove	51.47	51.77	69.0	22.7	5.0	1894	San Francisco, Cal.	San Francisco, Cal.	
5469	Sch.	Carrier Dove	8.93	8.48	31.5	12.0	4.0			Boston, Mass.	
120187	Sch.	Carrier Dove	89.43	82.11	81.4	32.5	8.5	1884	Essex, Mass.	Gloucester, Mass.	
120675	K. H. P. N.	Sch.	Carrier Dove	707.56	672.10	188.7	39.0	14.2	1890	Port Blakeley, Wash.	San Francisco, Cal.
5440	Sch.	Carrier	9.68	9.20	30.9	7.0	4.6	1845	Newburyport, Mass.	South West Harbor, Me.	
126060	Sch.	Carrier	10.44	9.92	40.0	14.5	3.8	1893	Pocomoke City, Md.	Crisfield, Md.	
125075	J. M. K. C.	Bk.	Carrollton	1,450.06	1,352.02	198.2	39.8	24.6	1872	Bath, Me.	San Francisco, Cal.
126500	Sch.	Carroll True	21.41	20.36	47.0	18.0	4.1	1877	San Francisco, Cal.	do	
5593	Sch.	Carver	69.15	65.79	63.0	24.2	6.4	1828	Snyck, N. Y.	Albany, N. Y.	
4573	Sch.	Cascado	226.72	215.59	128.5	25.2	10.9	1859	Black River, Ohio	Chicago, Ill.	
8403	Sch.	Casco	33.57	31.90	61.7	16.7	4.4	1868	Westbrook, Me.	Bath, Me.	
15822	Sch. y.	Casella	33.63	31.95	60.7	17.8	6.9	1872	Bristol, Me.	Boston, Mass.	
5286	Sch.	Casler	24.49	23.27	48.5	16.5	4.7	1840	Cedarville, N. Y.	Bridgeton, N. J.	
4953	H. D. T. J.	Sch.	Casper Holt	107.44	102.07	94.0	22.5	6.6	1856	Wilmington, Del.	Sonford, Del.
4537	Sch.	Caspien	90.65	86.19	80.0	23.2	7.9	1839	Ala. Me.	Camden, Me.	
6078	Sch.	Casie	9.45	8.98	30.7	13.3	4.9	1869	Noak, Conn.	Newport, R. I.	
125849	Sch.	Casie	22.27	21.16	39.0	14.0	6.1	1880	Brooklyn, N. Y.	New York, N. Y.	
125365	K. D. L. R.	Sch.	Casie F. Bronson	399.29	379.23	143.9	32.2	12.0	1874	Thomaston, Me.	Boston, Mass.
4809	Sch.	Casta Diva	13.85	13.18	40.0	17.8	4.6	1866	Bath, Me.	New York, N. Y.	
125788	Sch.	Catala	5.45	5.18	30.0	12.7	4.6	1879	Key West, Fla.	Key West, Fla.	
4497	Sch.	Catalina	57.98	55.08	65.8	23.0	7.2	1857	Wells, Me.	Boothbay, Me.	
126426	Sch.	Catalina	82.32	82.67	79.8	26.0	6.0	1867	San Francisco, Cal.	San Francisco, Cal.	
5351	H. T. L. W.	Sch.	Catawamuck	148.56	141.14	88.0	22.8	8.6	1864	Rockland, Me.	Rockland, Me.
9084	Sch.	Caterina	8.69	8.30	32.5	13.7	3.8	1866	New Orleans, La.	Shieldsboro, Miss.	
4437	Sch.	Catharine	82.80	78.06	78.6	22.9	7.0	1833	Belfast, N. J.	Ellsworth, Me.	
4694	Sch.	Catharine	25.07	23.77	48.6	19.2	4.7	1841	Bergen, N. J.	New York, N. Y.	
1925	Sch. y.	Catharine	18.36	11.85	39.4	14.0	3.8	1870	New Haven, Conn.	Philadelphia, Pa.	
125422	Sch.	Catharine	7.19	6.83	31.0	12.0	2.9	1875	Wilmington, Del.	Wilmington, Del.	

1 Formerly schooner J. F. Tall.

2 Formerly schooner Thomas Jefferson.

3 Formerly schooner-yacht Latona.

4 Formerly sleep-yacht Avalon.

## MERCHANT SAILING VESSELS OF THE UNITED STATES—Continued.

Official No.	Signal letters.	Rig.	Name of vessel.	Gross tonnage.	Net tonnage.	Length.		Breadth.		Depth.	When built.	Where built.	Home port (where permanent document issues).
						Feet.	Inches.	Feet.	Inches.				
126604		Lgr.	Catharine	6.05	5.75	27.0	9.3	3.3		1890	Morgan City, La.	Brashear, La.	
5390		Slp.	Catharine P.	17.78	16.90	42.5	16.0	5.0				New York, N. Y.	
4465		Slp.	Catharine Combs	0.57	6.24	30.3	12.5	3.0		1857	Baltimore, Md.	Norfolk, Va.	
126387		Slp.	Catharine Davis	5.87	5.58	35.0	12.0	2.3		1880	Pocomoke City, Md.	Onancock, Va.	
4722		Sch.	Catharine Dubois	55.89	53.10	60.0	23.5	6.0		1851	Hullers Landing, N. Y.	Port Jefferson, N. Y.	
4908		Slp.	Catharine Francis	0.75	0.42	29.1	11.1	2.0		1860	Norfolk, Va.	Norfolk, Va.	
126668	J. S. W. T.	Rkn.	Catharine Sudden	380.72	367.57	142.0	34.2	11.1		1878	Port Ludlow, Wash.	San Francisco, Cal.	
5795		Slp.	Catharine C. Stokum	10.76	10.23	36.2	15.0	3.0		1867	Stony Brook, N. Y.	Bridgeport, Conn.	
126926		Sch.	Catharine E. Shores	10.48	9.96	32.5	14.2	3.2		1892	Orisle, Md.	Crisfield, Md.	
126678		Sch.	Catharine N. Chesser	9.28	8.82	30.0	12.0	3.0		1890	Muddy Creek, Va.	Onancock, Va.	
126527		Slp.	Catherine	7.96	7.57	31.5	11.0	3.7		1878	Charleston, S. C.	Charleston, S. C.	
126315		Slp.	Catherine Allen	5.03	5.03	28.5	13.0	2.8		1865	Portsmouth, Va.	Norfolk, Va.	
5154		Sch.	Catherine Miller	35.45	33.68	61.0	18.6	4.4		1850	San Rafael, Cal.	San Francisco, Cal.	
76492	J. L. W. S.	Sch.	Cathie G. Berry	319.78	303.80	133.3	31.3	10.5		1874	Thomaston, Me.	Eastport, Me.	
126965		Slp.	Caution	6.44	6.12	32.8	12.4	3.5		1840	Centerport, N. Y.	Bridgeport, Conn.	
126461		Slp.	Cavalier	8.47	7.95	38.0	12.3	3.0		1887	Northumberland Co., Va.	Tappahannock, Va.	
126469	K. F. C. J.	Sch. y.	Cavalier	50.78	48.25	65.0	20.1	9.3		1884	Glen Cove, N. Y.	New York, N. Y.	
126254		Sch.	Cavalle	5.66	5.38	47.3	11.6	4.0		1884	Cedar Keys, Fla.	Tampa, Fla.	
126781		Sch.	Cavallaro	62.98	59.83	74.3	10.5	4.2		1891	Essex, Mass.	GloUCESTER, Mass.	
126958		Sch.	Cazador	31.60	30.08	60.1	10.5	4.2		1881	Wolf River, Miss.	Brashear, La.	
5634		Sch.	Cecilia	20.57	19.54	49.2	14.4	4.0		1897	Isabella, Tex.	Shildsboro, Miss.	
125188		Sch.	Cecilia	5.39	5.12	33.0	11.0	3.0		1872	Mobile, Ala.	Mobile, Ala.	
125352		Sch.	Cecilia	10.13	15.32	43.8	16.0	4.9		1874	Santa Rosa County, Fla.	Tampa, Fla.	
126673		Sch.	Cecilia	47.25	44.89	66.3	21.2	6.0		1890	Charleston, Md.	Baltimore, Md.	
5982		Sch.	Cecilia B. Sheppard	29.98	28.49	52.8	19.2	4.8		1870	Charleston, N. J.	Bridgeport, N. J.	
126652		Sch.	Cecil	11.66	10.51	41.0	13.1	3.1		1872	Beaufort, N. C.	New York, N. Y.	
126325		Sch.	Cecil	9.16	8.71	39.5	13.5	3.3		1885	Somerset County, Md.	Crisfield, Md.	
126845		Slp.	Cecil May	7.53	7.15	34.5	12.4	3.0		1892	Nansemond County, Va.	Norfolk, Va.	
126950		Sch.	Cecil H. Low	79.17	75.21	78.0	22.2	8.0		1882	Essex, Mass.	GloUCESTER, Mass.	
126234		Sch.	Cecile Delpit	29.47	18.71	56.2	20.7	4.0		1884	Madisonville, La.	New Orleans, La.	
126175		Slp.	Cecilia	6.40	6.08	31.0	11.5	3.0		1883	Washington, D. C.	Tappahannock, Va.	
126756		Sch.	Cecilia	6.43	6.13	33.0	13.0	3.0		1891	Patchogue, N. Y.	Patchogue, N. Y.	
127054		Sch.	Cecilia	15.72	9.72	41.0	15.3	4.0		1894	Clio, La.	New Orleans, La.	
126045		Sch.	Cecilia Maria	23.22	22.07	48.0	16.8	4.7		1871	San Francisco, Cal.	San Francisco, Cal.	
4045		Sch.	Coleritas	39.45	34.63	61.1	20.5	4.7		1869	Baltimore, Md.	Newport News, Va.	
126881		Sch.	Colobste	37.66	35.77	61.5	18.0	4.8		1892	Prince George County, Va.	Norfolk, Va.	
125910		Slp.	Coha	34.15	32.45	52.0	19.0	5.8		1881	Essex, Conn.	Hartford, Conn.	
126615	K. H. B. G.	Sch.	Cohia F.	412.19	391.59	145.7	34.4	12.0		1890	Brower, Mo.	Bangor, Me.	
126002		Slp.	Celia Sheppard	7.75	7.37	35.1	13.6	3.7		1883	Charleston, S. C.	Charleston, S. C.	
125347		Slp.	Celia Ward	6.37	6.06	30.0	11.6	3.2		1874	Greenwood, N. Y.	Perth Amboy, N. J.	
5941		Sch.	Celina	24.03	15.37	52.8	19.3	4.6		1871	Biloxi, Miss.	New Orleans, La.	
125162	J. N. C. V.	Bk.	Celina	577.42	548.55	152.7	32.7	14.5		1873	Deering, Me.	Portland, Me.	
127906	J. V. T. D.	Sch.	Celina	660.91	627.87	161.5	35.4	13.0		1882	Bath, Me.	Bath, Me.	
125279		Sch.	Celt	11.23	10.68	39.6	10.8	4.3		1867	La Pointe, Wis.	Duluth, Minn.	
126662		Sch.	Celtic	716.33	680.52	190.0	31.0	13.0		1890	West Bay City, Mich.	Port Huron, Mich.	
126064		Lgr.	Celvina	0.86	6.52	33.0	10.5	3.2		1882	Brashear, La.	Brashear, La.	
125415	J. R. C. M.	Slp.	Centennial	1,286.87	1,222.53	190.4	38.0	24.0		1875	East Boston, Mass.	Boston, Mass.	
125476	J. R. P. K.	Sch.	Centennial	115.00	110.16	88.0	23.5	8.8		1876	Essex, Mass.	GloUCESTER, Mass.	
125479		Sch.	Centennial	17.84	16.05	43.6	15.1	4.0		1870	Key West, Fla.	Key West, Fla.	
125480		Sch.	Centennial	113.22	107.56	82.4	28.4	5.9		1876	Mays Landing, N. J.	Baltimore, Md.	
125482	J. R. Q. C.	Slp.	Centennial	24.26	23.05	50.3	16.2	2.9		1870	Bath, Me.	Boston, Mass.	
125497		Slp.	Centennial	20.60	19.63	52.0	17.0	4.3		1876	Greenport, N. Y.	Greenport, N. Y.	
125505		Slp.	Centennial	12.65	11.93	41.2	13.4	2.8		1876	Bath, Me.	Rockland, Me.	
125518		Sch.	Centennial	55.75	52.97	70.0	20.9	8.0		1876	Boston, Mass.	New York, N. Y.	
125524		Sch.	Centennial	21.79	20.71	47.0	16.7	4.3		1870	San Francisco, Cal.	San Francisco, Cal.	
125527		Sch.	Centennial	10.07	9.54	32.2	11.2	5.3		1876	Camden, Me.	Rockland, Me.	
125532		Sch.	Centennial	28.90	27.45	53.0	17.0	4.8		1876	Baltimore, Md.	Baltimore, Md.	
125538		Sch.	Centennial	76.73	72.00	82.8	23.2	5.6		1870	Bridgeton, N. J.	Do.	
125544		Sch.	Centennial	14.25	13.54	48.9	13.4	3.2		1870	Beaufort, N. C.	Newborn, N. C.	
125549		Sch.	Centennial	9.25	8.79	32.0	11.8	5.0		1870	Lubeck, Me.	Machias, Me.	
125550		Slp.	Centennial	9.72	9.24	30.8	12.0	4.4		1870	Charleston, S. C.	Charleston, S. C.	
125600		Sch.	Centennial	5.61	5.33	29.5	10.4	4.1		1870	Cushing, Me.	GloUCESTER, Mass.	
125692		Sch.	Centennial	9.93	9.43	51.5	13.8	3.0		1878	Crisfield, Md.	Crisfield, Md.	
125774		Sch.	Centennial	8.17	7.77	33.6	12.0	5.6		1879	Marine City, Mich.	Port Huron, Mich.	
5753	K. M. G. Q.	Sch.	Centipede	400.01	389.16	189.0	29.6	11.5		1869	Chester, Pa.	Philadelphia, Pa.	
126392		Sch.	Centre Fire	8.82	8.38	39.0	9.0	3.4		1886	Hicks Wharf, Va.	Cape Charles City, Va.	
4297	H. D. G. L.	Sch.	Centurion	119.78	113.79	84.4	24.6	8.0		1840	Prospect, Me.	Bangor, Me.	
4761		Sch.	Centurion	44.88	42.04	64.0	21.8	5.5		1857	Westfield, N. Y.	Richmond, Va.	
4786		Slp.	Ceres	47.21	44.85	55.3	24.6	6.0		1855	Greenpoint, N. Y.	New York, N. Y.	
5052		Slp.	Ceres	12.17	11.57	39.0	15.0	4.0		1868	New London, Conn.	New London, Conn.	
5421		Sch.	Ceres	7.80	7.41	30.9	11.5	3.9		1861	Bath, Me.	Portland, Me.	
5637		Slp.	Ceres	6.30	5.09	28.4	12.4	3.4		1871	Milton, N. Y.	New Haven, Conn.	
4225	H. D. B. T.	Bk.	Ceylon	681.00	646.95	150.4	33.0	20.2		1856	Boston, Mass.	Port Townsend, Wash.	
5392		Sch.	Ceylon	31.55	29.98	47.0	15.9	6.7		1859	Deer, Isle, Me.	Calais, Me.	
4200		Sch.	Challenge	35.48	33.65	35.2	19.4	5.7		1855	Branford, Conn.	Cold Spring, N. Y.	
4348		Sch.	Challenge	87.07	82.78	87.5	22.7	7.2		1852	Manitowoc, Wis.	Milwaukee, Wis.	

1 Formerly schooner J. T. Berry.

## MERCHANT SAILING VESSELS OF THE UNITED STATES—Continued.

Official No.	Signal letters.	Rig.	Name of vessel.	Gross tonnage.	Net tonnage.	Length.	Breadth.	Depth.	When built.	Where built.	Home port (where permanent document issued).
						Feet.	Feet.	Feet.			
4911		Slp.	Challenge	5 52	5 84	30.0	10.0	3.0			Norfolk, Va.
5235	H. T. L. N.	Sch.	Challenge	121.11	115.06	90.0	24.0	8.5	1848	St. George, Me.	St. George, Me.
5935		Slp.	Challenge	18.21	17.31	40.0	15.5	4.3	1871	San Francisco, Cal.	San Francisco, Cal.
125566		Sch.	Challenge	10.35	0.83	41.4	14.1	3.4	1876	Croftfield, Md.	Norfolk, Va.
120142		Slp.	Challenge	6.69	6.69	36.7	13.0	3.1	1883	Cape Lookout, N. C.	New York, N. Y.
125591	J. S. K. D.	Sup.	Challenger	1,450.04	1,398.69	212.4	39.7	23.0	1877	Bath, Me.	Do.
120183	K. B. L. D.	Sch.	Challenger	270.90	265.91	127.9	32.5	9.2	1883	Eureka, Cal.	San Francisco, Cal.
5321	H. T. N. R.	Sch.	Chalmette	843.51	798.30	164.6	33.0	21.8	1865	Sreepport, Me.	Boston, Mass.
4158		Sch.	Champion	11.68	11.10	36.2	11.7	5.9			South West Harbor, Me.
4277		Sch.	Champion	685.59	656.32	182.5	33.4	13.5	1863	Cleveland, Ohio	Suspension Bridge, N. Y.
4443		Sch.	Champion	98.70	93.77	79.5	23.7	7.7	1841	Belfast, Me.	South West Harbor, Me.
5037		Sch.	Champion	0.57	0.00	42.3	12.4	3.3	1848	Bay River, N. C.	South West Harbor, Me.
5468		Sch.	Champion	44.19	42.00	61.5	23.0	4.5	1867	San Francisco, Cal.	San Francisco, Cal.
5581		Slp.	Champion	6.15	5.84	28.0	11.0	3.6	1868	Baltimore, Md.	Baltimore, Md.
5936		Sch.	Champion	34.80	33.06	58.0	20.7	5.5	1870	Key West, Fla.	Key West, Fla.
125356		Slp.	Champion	5.58	5.31	29.7	10.4	2.4	1874	Boxton, Md.	Chincoteague, Va.
125722		Slp.	Champion	14.15	13.44	38.0	15.2	3.6	1879	Bayport, N. Y.	Newport News, Va.
126282		Sch.	Champion	8.54	8.11	40.0	12.6	3.5	1885	York county, Va.	Do.
126389		Slp.	Champion	8.37	7.96	36.7	13.7	3.0	1869	Bellport, N. Y.	Patchogue, N. Y.
126785		Sch.	Champion	14.41	13.69	48.0	13.3	2.8	1891	Fort Howard, Wis.	Milwaukee, Wis.
1270.9		Sch.	Champion Splitter	21.31	12.32	57.2	19.5	4.5	1894	Jordan River, Miss.	Shilohboro, Miss.
126795		Slp.	Chandler R.	8.63	8.20	30.1	10.9	4.0	1891	Boothbay, Me.	Portland, Me.
4120		Sch.	Chanticleer	60.84	57.80	64.9	18.6	7.9	1844	Essex, Mass.	Camden, Me.
126931		Slp. y.	Chass	10.41	9.80	34.5	10.0	7.0	1890	South Boston, Mass.	New York, N. Y.
125665		Sch.	Chapel Brothers	25.43	24.16	48.0	16.4	7.0	1878	Noank, Conn.	Portland, Me.
5239		Sch.	Chaparral	41.04	38.99	61.0	18.0	7.0	1866	St. George, Me.	St. George, Me.
126871		Slp. y.	Chapquoit	0.89	0.40	35.0	11.0	3.2	1892	Monument Beach, Mass.	Fall River, Mass.
125236	J. P. D. B.	Slp.	Charer	1,443.76	1,372.10	203.2	39.8	24.0	1874	East Boston, Mass.	Boston, Mass.
4753		Sch.	Charity	72.35	68.74	68.0	23.5	6.5	1834	Hackensack, N. J.	Belfast, Me.
4733		Slp.	Charles	42.44	40.32	53.5	22.7	5.9	1854	Northport, N. Y.	New York, N. Y.
125435		Sch.	Charles	22.55	21.42	52.6	16.0	4.5	1875	Baltimore, Md.	Croftfield, Md.
125467		Sch.	Charles Allen	5.98	5.68	40.0	13.8	3.0	1875	Dorchester County, Md.	Newport News, Va.
4951		Sch.	Charles Atkinson	68.24	64.83	71.0	21.6	5.5	1862	Milton, Del.	New York, N. Y.
126367		Sch.	Charles Billings	12.18	11.57	42.6	16.0	4.6	1866	Deer Isle, Me.	Deer Isle, Me.
126143		Sch.	Charles Butler	56.47	53.65	79.3	21.8	5.0	1883	Taylor's Island, Md.	Baltimore, Md.
127073		Sch.	Charles Chambers	90.12	85.62	67.0	22.0	7.2	1805	Grosse Ile, Mich.	Detroit, Mich.
5187	H. T. L. B.	Sch.	Charles Colgate	178.82	169.88	97.7	27.1	10.2	1850	Patchogue, N. Y.	New London, Conn.
5030		Sch.	Charles Cooper	90.66	80.13	83.3	22.6	6.4	1837	Middletown, Conn.	Bangor, Me.
126624	K. H. C. Q.	Sch.	Charles Davenport	1,295.38	1,234.87	199.2	41.8	20.8	1890	Bath, Me.	Bath, Me.
125782		Slp.	Charles Deeth	5.82	5.53	31.4	10.5	3.2	1879	Canden, N. J.	New York, N. Y.
126040		Sch.	Charles Feehuoy	15.58	9.61	48.0	17.6	1.0	1863	Bayou Tatta, Miss.	Shilohboro, Miss.
125581		Sch.	Charles Foster	697.84	647.05	227.0	36.0	13.9	1877	Milan, Ohio	Sandusky, Ohio.
126828	K. L. D. N.	Sch.	Chas. Fowler	173.40	164.79	110.0	28.9	8.8	1892	Galveston, Tex.	Galveston, Tex.
4319		Slp.	Charles Haight	14.70	13.96	38.2	13.9	4.1	1876	Bass River, N. J.	Annapolis, Md.
125933	J. V. K. G.	Sch.	Charles Hanson	192.24	182.64	107.5	30.1	8.8	1881	Eureka, Cal.	San Francisco, Cal.
125444		Sch.	Charles Harvey	7.04	6.99	31.2	10.1	3.8	1875	Beaufort, S. C.	Beaufort, S. C.
126163		Sch.	Charles Kimball	29.51	28.94	55.0	16.0	4.4	1863	Charlevoix, Mich.	Port Huron, Mich.
125339		Sch.	Charles Kreuder	47.25	44.80	60.5	22.5	5.3	1873	Haverstraw, N. Y.	New York, N. Y.
5547		Sch.	Charles Lawrence	21.50	20.43	46.2	17.8	4.7	1868	Bass River, N. J.	Norfolk, Va.
125232	J. P. C. G.	Sch.	Charles Lawrence	439.04	414.24	130.4	32.9	9.7	1874	Mays Landing, N. J.	Somers Point N. J.
125648		Slp.	Charles Lawrence	5.65	5.37	26.6	11.4	2.7	1874	Absecon, N. J.	Do.
126564		Sch.	Charles LeRoy	17.72	16.83	53.5	15.4	3.7	1889	Smyrna, N. C.	Beaufort, N. C.
125688		Sch.	Charles Lewis	22.26	21.15	47.2	17.4	4.6	1872	Accotink, Va.	Alexandria, Va.
126533	K. L. D. W.	Sch.	Charles Lintbleum	131.73	125.15	104.0	26.4	8.2	1892	Church Creek, Md.	Crisfield, Md.
125792	J. T. F. V.	Sk.	Charles Loring	552.22	525.32	144.6	31.2	17.4	1878	Yarmouth, Me.	Portland, Me.
125215		Sch.	Charles Luding	195.05	185.30	123.0	25.6	9.6	1873	Manitou, Wis.	Milwaukee, Wis.
4106		Slp.	Charles McDonald	67.71	61.34	73.0	20.8	7.7	1869	Essex, Mass.	Camden, Me.
5744		Slp.	Charles Milton	16.90	16.06	44.1	16.8	4.3			Newport News, Va.
5956	J. L. C. W.	Sch.	Charles Murford	863.12	292.61	131.0	31.0	10.0	1871	Chester, Pa.	Newport, Mass.
5950		Sch.	Charles Morgan	50.75	48.22	72.7	10.7	7.2	1871	New Orleans, La.	Pensacola, Fla.
126321		Slp.	Charles Parker	22.66	21.53	42.0	15.5	5.6	1840	Greenpoint, N. Y.	New York, N. Y.
126380		Sch.	Charles Paston	8.43	8.01	31.0	12.9	3.0	1889	Biloxi, Miss.	Shilohboro, Miss.
5617		Slp.	Charles Polhemus	24.87	6.44	26.8	13.0	3.5	1864	Glenwood, N. Y.	Cold Spring, N. Y.
125158		Sch.	Charles Samuel	64.85	23.60	49.6	17.2	5.2	1894	Dorchester County, Md.	Baltimore, Md.
4058		Sch.	Charles Spelman	806.72	291.39	134.2	25.9	10.8	1873	Marine City, Mich.	Port Huron, Mich.
126545		Slp.	Charles Sweeney	18.63	15.80	47.1	15.6	5.0			Onancock, Va.
126510		Slp.	Charles Temple	17.56	10.09	43.0	15.0	3.2	1869	Bowdoinham, Me.	New York, N. Y.
4372		Sch.	Charles Tomes	66.27	62.06	62.1	27.2	7.0	1873	Brooklyn, N. Y.	Buffalo, N. Y.
5550		Slp.	Charles Wall	629.31	597.85	194.6	34.0	13.2	1866	Cleveland, Ohio	New York, N. Y.
125346		Sch.	Charles Wall	8.79	8.30	33.0	13.0	3.0			Tuckerton, N. J.
126088		Slp. y.	Charles Wilde	22.64	21.51	58.0	16.6	3.0	1872	Bay Shore, N. Y.	New York, N. Y.
6089		Sch.	Charles A. Boyd	8.40	7.98	30.4	12.7	3.0	1866	Harlem, N. Y.	New York, N. Y.
126710	J. T. G. W.	Sch.	Charles A. Boyd	23.16	23.68	60.0	15.2	3.8	1870	Harve de Grace, Md.	Philadelphia, Pa.
126028	K. H. D. G.	Sch.	Charles A. Boyd	1,577.63	1,524.10	183.9	46.2	21.6	1879	Bath, Me.	Fall River, Mass.
125080		Sch.	Charles A. Campbell	1,574.81	1,524.12	228.2	46.4	21.6	1880	Bath, Me.	New York, N. Y.
126080		Sch.	Charles A. Dyer	31.63	20.54	45.2	15.6	6.4	1872	Bristol, Me.	Glenoeater, Mass.
126086	K. H. A. W.	Sch.	Charles A. Guberg	468.94	461.65	143.2	32.4	10.9	1860	Columbia Falls, Me.	New York, N. Y.

## MERCHANT SAILING VESSELS OF THE UNITED STATES—Continued.

Official No.	Signal letters.	Rig.	Name of vessel.	Gross tonnage.	Net tonnage.	Length.	Breadth.	Depth.	When built.	Where built.	Home port (where permanent document issues).
						Feet.	Feet.	Feet.			
126859	K. L. G. Q.	Sch.	Charles A. Hunt	122.31	116.11	81.6	26.5	7.4	1892	Bath, Me.	Bath, Me.
126764		Slp.	Charles A. Newton	16.53	15.71	40.9	14.5	3.6	1879	Bowdoinham, Me.	Do.
5897		Sch.	Charles A. Pryor	10.20	9.69	39.0	14.5	4.0	1807	Crisfield, Md.	Crisfield, Md.
120279		Sch.	Charles A. Swift	25.72	24.44	54.3	19.2	4.3	1885	Bonsecour, Ala.	Mobile, Ala.
125510		Slp.	Charles B. Britton	9.07	9.48	34.5	12.1	3.3	1875	Key Port, N. J.	Perth Amboy, N. J.
125691	J. T. D. F.	Bk.	Charles B. Kenney	1,128.27	1,072.67	179.2	37.2	22.8	1878	Bath, Me.	San Francisco, Cal.
120931	K. L. N. G.	Sch.	Charles B. Leet	305.17	289.91	137.8	32.7	9.3	1892	Suffolk, Va.	Norfolk, Va.
120304		Sch.	Chas. C. Buell	192.46	192.46	113.0	26.4	10.6	1874	Port Rowan, Ontario	Ogdensburg, N. Y.
126083	J. W. V. B.	Sch.	Charles C. Dame	597.59	567.01	161.0	35.7	15.8	1882	Newburyport, Mass.	Newburyport, Mass.
126164	K. B. S. L.	Sch.	Charles C. Lister	280.78	260.75	127.0	33.0	9.3	1883	Milford, Del.	Wilmington, Del.
125572	K. G. M. J.	Sch.	Charles D. Hall	395.09	375.31	142.5	35.5	10.4	1889	New London, Conn.	New Haven, Conn.
126044	J. W. G. H.	Sch.	Charles E. Balch	843.73	801.68	181.6	36.0	14.3	1882	Bath, Me.	Bath, Me.
126570	K. G. N. B.	Sch.	Charles E. Falk	298.98	284.04	142.3	34.0	9.0	1889	Fairhaven, Cal.	Eureka, Cal.
126070	J. W. P. Q.	Slp.	Charles E. Moody	2,003.69	1,915.06	233.9	43.4	18.2	1882	Bath, Me.	Bath, Me.
4215	H. D. B. K.	Sch.	Charles E. Raymond	309.83	294.34	116.0	29.5	9.8	1864	Wilmington, Del.	Belfast, Me.
126197		Slp.	Charles E. Rose	6.76	6.43	30.3	13.2	3.0	1883	Patchogue, N. Y.	Patchogue, N. Y.
126177	K. C. B. J.	Sch.	Charles E. Schmidt	541.20	514.14	139.0	35.0	14.9	1883	Mauricetown, N. J.	Bridgeton, N. J.
126303	J. Q. H. T.	Sch.	Charles E. Sears	160.16	152.15	96.0	26.6	9.5	1874	Lubeck, Me.	Lubeck, Me.
126005		Sch.	Charles E. Wynnam	234.50	222.78	132.4	29.2	8.7	1882	Grand Haven, Mich.	Milwaukee, Wis.
4114		Sch.	Charles F. Atwood	69.92	60.33	78.0	22.7	7.8	1866	Essex, Mass.	Murtlehead, Mass.
126702	K. J. G. Q.	Bkn.	Charles F. Crocker	855.23	812.59	204.0	40.0	15.0	1890	Alameda, Cal.	San Francisco, Cal.
120479		Slp.	Charles F. Dayton	8.99	8.55	34.3	13.5	3.9	1888	Patchogue, N. Y.	Patchogue, N. Y.
126135		Sch.	Charles F. Ro-hle	67.93	64.53	70.5	23.6	6.7	1883	Pocomoke City, Md.	Baltimore, Md.
125200	J. N. S. K.	Sch.	Charles F. Sampson	533.82	507.13	151.7	35.0	15.8	1874	Bath, Me.	Providence, R. I.
126453	K. D. L. C.	Sch.	Charles F. Tuttle	776.39	737.58	177.3	36.5	17.0	1866	West Haven, Conn.	New Haven, Conn.
125353	J. R. H. L.	Bk.	Charles F. Ward	542.08	514.08	138.4	32.9	17.4	1875	Millbridge, Me.	Boston, Mass.
126078	J. W. R. T.	Sch.	Charles G. Joyce	122.67	116.54	97.9	26.9	7.6	1882	Baltimore, Md.	Baltimore, Md.
125758	J. T. L. V.	Bk.	Charles G. Rice	715.58	679.84	154.3	32.4	18.3	1883	Yarmouth, Me.	Portland, Me.
125970		Slp.	Charles H. Atkins	9.49	9.02	36.3	12.6	3.3	1881	Onancock, Va.	Crisfield, Md.
5598		Sch.	Charles H. Bramble	18.38	17.46	46.3	17.1	4.9	1869	Annamesset, Md.	Onancock, Va.
125402		Sch.	Charles H. Burton	514.91	489.17	158.0	30.8	13.2	1873	Bangor, Mich.	Lubec, Ohio.
125399		Sch.	Charles H. Dugler	7.12	6.77	47.8	11.3	2.8	1878	Dorchester County, Md.	Tappahannock, Va.
5849		Sch.	Charles H. Dugler	61.03	57.98	73.8	22.9	6.2	1870	Baltimore, Md.	Do.
126356		Slp.	Charles H. Davis	6.98	6.64	30.0	13.1	3.6	1880	Patchogue, N. Y.	Patchogue, N. Y.
125295	J. Q. B. M.	Sch.	Charles H. Fabens	391.24	286.18	131.5	30.9	10.3	1874	Bucksport, Me.	Salem, Mass.
125551		Sch.	Charles H. Gibson	43.04	41.74	67.6	20.8	5.4	1876	Oxford, Md.	Crisfield, Md.
5837		Slp.	Charles H. Hadley	23.48	22.31	41.0	17.4	5.0	1870	Jersey City, N. J.	Savannah, Ga.
4122	H. C. T. V.	Sch.	Charles H. Hodgdon	112.32	106.70	81.2	22.9	8.9	1864	Essex, Mass.	New Bedford, Mass.
5898		Sch.	Charles H. Kelley	98.71	65.28	74.0	21.4	7.7	1871	Gloucester, Mass.	New York, N. Y.
4742		Sch.	Charles H. Marshall	46.32	43.06	77.9	20.0	7.0	1860	New York, N. Y.	Do.
125622	J. S. Q. N.	Sch.	Charles H. Merchant	283.14	268.99	120.0	33.2	10.5	1877	Coos Bay, Oregon	San Francisco, Cal.
125605		Sch.	Chas. H. Richardson	53.08	51.28	66.8	22.8	5.7	1877	St. Michaels, Md.	Baltimore, Md.
120050	J. W. H. Q.	Sch.	Charles H. Sprague	318.78	302.85	122.0	30.7	9.5	1882	Middown, Conn.	Providence, R. I.
4732		Slp.	Charles H. Stoddard	42.45	40.33	46.0	21.5	5.5	1864	do	New York, N. Y.
120053		Sch.	Chas. H. Taylor	96.88	92.05	86.0	23.8	8.8	1893	Essex, Mass.	Gloucester, Mass.
125580		Slp.	Charles H. Toy	15.11	14.35	45.7	15.2	4.1	1876	Palmyra, N. Y.	Camden, N. J.
125719	J. T. H. P.	Sch.	Charles H. Trickey	281.03	266.98	120.1	32.2	8.1	1879	Bath, Me.	Portland, Me.
126266	K. C. T. H.	Sch.	Charles H. Valentino	642.90	610.76	159.0	35.0	15.8	1884	New Haven, Conn.	Perth Amboy, N. J.
120113	K. B. G. D.	Sch.	Charles H. Wolston	350.74	333.21	133.0	39.3	10.8	1883	Bath, Me.	Bath, Me.
126070		Sch.	Charles J. String	60.62	57.59	64.0	22.0	4.5	1863	Milford, Del.	Wilmington, Del.
125239	J. Q. G. C.	Sch.	Charles J. Willard	253.40	240.79	106.1	29.2	12.8	1874	Yarmouth, Me.	Portland, Me.
126691	K. H. V. R.	Sch.	Charles K. Buckley	507.86	482.47	153.4	34.2	12.5	1890	Millbridge, Me.	New York, N. Y.
126554	K. G. J. M.	Sch.	Charles K. Schull	884.02	830.82	176.3	38.0	18.2	1889	Camden, N. J.	Philadelphia, Pa.
126097	K. G. V. H.	Sch.	Chas. L. Davenport	1,032.03	980.43	190.9	38.2	18.8	1890	Thomaston, Me.	Thomaston, Me.
126923	J. V. H. S.	Sch.	Charles L. Jeffrey	348.43	296.45	129.5	30.5	11.7	1881	Boston, Mass.	Boston, Mass.
125938	J. V. K. T.	Sch.	Charles L. Mitchell	597.04	567.19	154.2	35.8	10.6	1881	New Haven, Conn.	Do.
126926		Slp.	Charles M. Kelly	33.84	32.15	79.5	19.5	6.0	1892	Severn River, Va.	Newport News, Va.
126656	K. H. J. P.	Sch.	Charles M. Patterson	834.88	793.14	168.8	38.5	16.7	1890	Camden, N. J.	Philadelphia, Pa.
125110		Sch.	Charles N. Ryan	411.76	391.18	163.4	31.0	11.0	1873	Sandusky Ohio	Duluth, Minn.
120069		Sch.	Chas. O. Dougherty	13.50	12.82	49.6	15.6	3.8	1882	Crisfield, Md.	Capo Charles City, Va.
4504		Sch.	Charles P. Barrett	47.89	45.50	68.8	20.4	7.0	1867	Bath, Me.	Provincetown, Mass.
125971		Sch.	Charles P. Finney	41.78	39.70	65.6	21.9	5.6	1881	Finneys Wharf, Va.	Onancock, Va.
5059		Sch.	Charles P. Minch	408.21	387.80	154.7	28.2	11.8	1867	Vermilion, Ohio	Chicago, Ill.
127047	K. M. C. B.	Sch.	Charles P. Notman	1,518.08	1,442.18	219.3	42.5	20.5	1894	Bath, Me.	Bath, Me.
4522		Slp.	Charles R. Pierce	5.68	5.40	27.0	9.0	3.0			Apalachicola, Fla.
126388		Slp.	Charles R. Smith	15.22	14.45	40.2	14.6	4.4	1885	Patchogue, N. Y.	New York, N. Y.
5782		Sch.	Charles R. Washington	75.04	71.29	75.6	22.2	7.8	1869	Boothbay, Me.	Rockport, Me.
126821	K. L. D. C.	Sch.	Charles R. Wilson	345.38	328.12	150.0	35.0	11.0	1891	Fairhaven, Cal.	San Francisco, Cal.
126151	K. B. N. M.	Sch.	Charles S. Davis	534.66	507.93	149.8	34.8	9.4	1883	Coopers Point, N. J.	Somers Point, N. J.
125011		Sch.	Charles S. Riley	65.71	62.42	74.4	23.4	5.6	1872	Penns Grove, N. J.	Baltimore, Md.
126384		Sch.	Chas. T. Beauchamp	10.41	9.89	45.0	14.0	3.7	1866	Somerset County, Md.	Crisfield, Md.
125203		Sch.	Charles T. Sheppard	14.96	14.24	42.6	15.5	4.2	1872	Bridgeton, N. J.	Bridgeton, N. J.
126732	K. J. M. B.	Sch.	Chas. T. Strann	215.50	204.73	125.2	23.8	8.9	1891	Sharptown, Md.	Seaford, Del.
125143	J. M. W. F.	Sch.	Charles W. Alcott	296.57	281.75	123.3	34.0	9.0	1873	Greenpoint, N. Y.	New York, N. Y.
126230	K. C. N. S.	Sch.	Charles W. Church	844.09	801.89	179.3	37.9	15.5	1894	Bath, Me.	Fall River, Mass.
126602		Sch.	Charles W. Mackie	11.57	11.00	39.0	15.0	3.5	1899	Biloxi, Miss.	Sheldonsboro, Miss.
5380	J. B. P. N.	Bk.	Charles W. Morgan	813.75	298.05	105.6	27.7	17.6	1841	New Bedford, Mass.	New Bedford, Mass.

<sup>1</sup> Formerly British schooner Erie Queen.

## MERCHANT SAILING VESSELS OF THE UNITED STATES—Continued.

Official No.	Signal letters.	Rig.	Name of vessel.	Gross tonnage.	Net tonnage.	Length.	Breadth.	Depth.	When built.	Where built.	Home port (where permanent document issued).
						Feet.	Feet.	Feet.			
125416	J. R. C. N.	Sch.	Charles W. Morse	112.05	106.45	85.7	23.8	9.2	1873	Shelburne, Nova Scotia	New Bedford, Mass.
129087		Sch.	Charles W. Parker	57.33	54.47	71.0	20.9	7.2	1881	Salem, Mass.	Gloucester, Mass.
129071		Slp.	Charles W. S. Banks	26.97	25.63	50.0	17.9	5.1	1882	Cambridge, Md.	Newport News, Va.
8311		Sch.	Charles Leslie Smith	52.04	49.44	62.3	22.0	5.0	1866	Alloways Creek, N. J.	Camden, N. J.
126502	K. F. G. V.	Sch.	Charles Levi Woodbury	105.81	100.52	90.0	23.7	9.8	1888	Essex, Mass.	Gloucester, Mass.
125972	J. V. Q. S.	Sch.	Chas. Noble Simmons	753.69	716.90	168.0	35.5	15.7	1881	Bath, Me.	Fall River, Mass.
4082		Sch.	Charleston	77.33	73.46	76.3	22.8	6.5	1843	Richmond, Me.	Bucksport, Me.
126186		Sch.	Charleston	39.47	37.59	59.3	18.7	7.3	1884	Charleston, S. C.	Beaufort, S. C.
125249		Sch.	Charley Banks	46.10	43.80	62.9	22.5	5.2	1873	Port Jefferson, N. Y.	Crisfield, Md.
125194	J. N. Q. M.	Sch.	Charley Buck	232.75	221.12	121.0	30.1	9.5	1873	Belfast, Me.	Madison, Me.
5814		Sch.	Charley Raymond	14.24	13.53	37.0	13.2	5.1		Foreign built	Do
126577		Sch.	Charley Thomas	7.41	7.04	40.8	10.3	3.6	1880	Justaville, Va.	Cape Charles City, Va.
4624	H. D. L. T.	Sch.	Charley Woolsey	207.72	197.33	107.4	29.0	9.7	1865	Deep River, Conn.	Rockland, Me.
125749		Sch.	Charley J. Smith	42.94	40.80	60.0	16.8	4.9	1879	South Haven, Mich.	Milwaukee, Wis.
125833		Sch.	Charlie	9.79	9.79	36.2	11.7	4.2	1880	Madison, Wash.	Juneau, Alaska.
125756		Sch.	Charlie Boy	8.51	8.08	31.5	11.0	4.4	1879	Kennebunk, Me.	Eastport, Me.
125160		Sch.	Charlie Crawford	298.06	283.11	144.2	29.8	9.2	1873	Cassville, Mich.	Port Huron, Mich.
125913		Sch.	Charlie Marshall	210.45	208.48	122.7	27.2	9.2	1881	Chicago, Ill.	Chicago, Ill.
126240		Slp.	Charlie Rapp	6.10	5.80	26.5	11.9	3.4	1884	Elm Park, N. Y.	New York, N. Y.
125588		Sch.	Charlie Ross	11.96	11.36	36.0	12.9	5.6	1877	Pembroke, Me.	Eastport, Me.
5290		Sch.	Charlie Smith	19.91	18.92	46.1	16.8	4.5	1861	Williamsburg, N. Y.	Bridgeport, N. J.
125042		Sch.	Charlie Stedman	84.78	80.54	82.9	24.4	6.4	1872	Bath, Me.	Gloucester, Mass.
125652		Sch.	Charlie A. Sprout	68.35	64.93	72.5	22.5	6.7	1878	Bristol, Me.	Damariscotta, Me.
127014		Sch.	Charlie C. Weaver	27.54	25.56	56.3	18.5	5.3	1893	Cappahosic, Va.	Richmond, Va.
126383		Sch.	Charlie H. Lewis	10.20	9.75	40.5	13.0	3.6	1886	Pocomoke City, Md.	Onancock, Va.
5241	H. T. L. V.	Sch.	Charlie and Willie	123.60	117.42	86.9	24.0	8.2	1819	Damariscotta, Me.	Rockland, Me.
125856		Sch.	Charlie and Willie	10.02	15.22	40.2	15.5	4.7	1878	Cherryfield, Me.	Eastport, Me.
4074	H. C. S. T.	Sch.	Charlotte	335.88	319.09	117.8	29.0	10.7	1860	Brewer, Me.	New Orleans, La.
5085	K. L. D. R.	Slp. y.	Charlotte	18.55	17.03	37.5	13.0	6.0	1868		New York, N. Y.
126699		Slp.	Charlotte R.	6.94	6.56	31.0	10.5	4.1	1890	Chicago, Ill.	Chicago, Ill.
127077		Slp.	Charlotte R.	12.67	17.74	44.0	12.9	5.3	1895	do	do
4299	H. D. G. M.	Sch.	Charlotte Buck	233.00	231.36	99.6	24.9	8.8	1865	Orland, Me.	Belfast, Me.
125841		Sch.	Charlotte Moore	18.23	17.32	42.5	16.6	4.2	1877	Lawesville, Del.	Crisfield, Md.
5988		Sch.	Charlotte Raab	191.62	182.04	127.1	25.4	8.4	1870	Sheboygan, Wis.	Chicago, Ill.
127026		Sch.	Charlotte A. Heal	25.49	24.22	50.5	16.4	6.7	1891	Bristol, Me.	Madison, Me.
5743		Sch.	Charlotte J. Kingsland	22.08	20.98	47.5	17.6	3.2	1868	Northport, N. Y.	Gold Spring, N. Y.
5126		Sch.	Charlotte L. Morzan	76.83	67.24	68.3	19.3	17.6	1851	Beverly, Mass.	Bucksport, Me.
120077	J. W. R. M.	Sch.	Charlotte T. Sibley	378.94	358.10	140.2	32.4	10.8	1862	Belfast, Me.	Belfast, Me.
126765	K. J. T. M.	Sch.	Charlotte W. Miller	295.52	290.75	128.0	32.0	9.0	1891	Waterford, Conn.	Providence, R. I.
125305		Sch.	Charlotte Ann Pigott	28.81	27.31	52.7	17.0	4.3	1874	Stratts, N. C.	Charleston, S. C.
125038		Slp.	Charmer	9.15	8.69	33.5	13.7	14.3	1865	Noank, Conn.	Newport, R. I.
125959	J. L. T. V.	Sch.	Charmer	395.37	375.60	139.0	30.3	12.3	1872	do	Stonington, Conn.
125852	J. V. M. D.	Slp.	Charmer	1,881.49	1,790.99	221.7	42.4	17.8	1881	Bath, Me.	New York, N. Y.
5550		Sch.	Chary M.	11.62	11.04	37.0	13.6	4.2	1866	Moriches, N. Y.	Key West, Fla.
4161	H. C. V. T.	Sch.	Charter Oak	963.94	941.07	168.3	35.8	22.0	1854	Searsport, Me.	New Bedford, Mass.
5245		Sch.	Chase	91.64	89.81	77.1	25.6	7.4	1851	Setauket, N. Y.	Rockland, Me.
126361		Sch.	Chase	63.80	60.81	83.6	22.4	6.3	1886	Cambridge, Md.	Baltimore, Md.
126091		Sch.	Chasceur	19.44	12.20	55.3	18.3	3.8	1882	Biloxi, Miss.	New Orleans, La.
126847		Sch.	Chauncey Roy	6.62	6.62	44.0	10.7	2.6	1893	Beaufort, N. C.	Beaufort, N. C.
126802	K. J. W. T.	Sch.	Chauncey E. Bark	916.50	870.67	182.7	38.6	16.7	1891	Camden, N. J.	Somers Point, N. J.
85207		Sch.	Checotah	658.22	597.83	194.7	34.1	12.4	1870	Toledo, Ohio	Port Huron, Mich.
126969		Sch.	Chechogen	37.68	35.90	54.0	21.0	5.6	1893	Montville, Conn.	Greenport, N. Y.
125239		Sch.	Cheney Ames	298.40	283.48	136.2	26.0	10.9	1873	Youngstown, N. Y.	Chicago, Ill.
126809	K. L. B. J.	Sch.	Chenahie	690.71	656.19	177.5	40.0	14.5	1891	Hoquiam, Wash.	San Francisco, Cal.
126791		Sch.	Chelton Brothers	10.33	9.82	50.5	13.5	3.4	1891	Somerset County, Md.	Crisfield, Md.
120854		Sch.	Chenung	671.91	643.16	158.2	33.8	15.8	1891	Noank, Conn.	New York, N. Y.
126755		Sch.	Chenango	671.94	643.16	158.2	33.8	15.8	1891	do	do
126698		Sch.	Cheruo	18.62	17.06	48.3	17.2	3.7	1890	Wolf River, Miss.	Shieldboro, Miss.
126108		Sch.	Cherub	10.12	9.62	35.2	12.9	3.0	1883	St. Andrews Bay, Fla.	Key West, Fla.
125179		Sch.	Cherubim	98.42	93.50	67.8	24.7	7.2	1873	Sussex County, Del.	Beaufort, N. C.
5318		Sch.	Chesapeake	48.50	46.07	70.0	21.0	5.6	1857	Somerset County, Md.	Crisfield, Md.
125159		Sch.	Chesterfield	66.90	63.55	79.6	24.4	5.3	1878	Talbot County, Md.	Baltimore, Md.
125351		Sch.	Chester B. Jones	403.71	470.07	167.0	30.3	12.9	1873	East Saginaw, Mich.	Port Huron, Mich.
126950		Sch.	Chester W. Lawrence	123.06	118.93	82.0	23.2	8.2	1874	Essex, Mass.	Bucksport, Me.
126165	Slp. y.	Slp.	Chetopa	6.95	6.60	31.0	1.1	3.8	1890	Charlevoix, Mich.	Chicago, Ill.
4351		Sch.	Chetowirk	8.27	7.87	32.0	18.0	3.3	1883	Bayport, N. Y.	Catchogue, N. Y.
5927		Slp.	Chicago Board of Trade	423.91	402.73	153.4	30.5	12.5	1863	Manitowoc, Wis.	Duluth, Minn.
5609		Slp.	Chicopee	5.76	5.48	31.0	11.0	3.0	1871	Spring, N. Y.	New Haven, Conn.
125301		Sch.	Chicora	35.43	33.66	58.1	18.8	5.6	1865	Somerset County, Md.	Baltimore, Md.
5594		Sch.	Chicora	21.78	20.70	54.6	16.0	5.9	1874	Charleston, S. C.	Shieldsboro, Miss.
5926		Sch.	Chief	18.86	18.03	49.9	17.0	5.0	1850	Somerset County, Md.	Tappanhook, Va.
125297		Slp.	Chief	6.74	6.41	33.0	13.0	3.5	1871	Spring, N. Y.	Greenport, N. Y.
125568		Slp.	Chief	22.52	21.20	47.5	19.5	4.6	1874	Barren, Conn.	New York, N. Y.
125887		Sch.	Chief	16.12	15.31	47.0	14.2	5.5	1870	Philadelphia, Pa.	Wilmington, N. C.
128749		Sch.	Chief	87.97	84.07	63.3	22.4	4.2	1881	Cambridge, Md.	Baltimore, Md.
126114		Slp.	Chief	9.99	9.59	33.9	16.0	4.4	1881	Wilmington, Del.	Wilmington, Del.
		Slp.	Chief Justice O. P. Daly	9.69	9.21	31.0	13.2	4.5	1873	Sag Harbor, N. Y.	Greenport, N. Y.

<sup>1</sup>Formerly British schooner Sea Lion.

<sup>2</sup>Formerly schooner George D. Russell.



## MERCHANT SAILING VESSELS OF THE UNITED STATES—Continued.

Official No.	Signal letters.	Rig.	Name of vessel.	Gross tonnage.	Net tonnage.	Length.	Breadth.	Depth.	When built.	Where built.	Home port (where permanent document issued).
						Feet.	Feet.	Feet.			
5609		Slp.	Chieftain	9.61	9.13	33.0	12.0	4.0			Perth Amboy, N. J.
126632		Slp. S.	Chieftain	11.30	10.73	32.0	13.1	4.7	1890	Gloucester, Mass.	Gloucester, Mass.
126395	K. D. N. V.	Sch.	Child Harold	781.24	742.18	179.6	26.0	18.1	1846	Bath, Me.	New Haven, Conn.
127012		Slp. y.	Chilon	78.89	74.48	74.1	22.0	6.9	1869	Westbrook, Me.	Portsmouth, N. H.
4709		Slp. y.	Chimera	7.58	7.20	28.5	12.1	4.0	1893	Noank, Conn.	New London, Conn.
126951		Slp.	China	35.36	35.36	48.5	21.0	6.0	1854	Greenpoint, N. Y.	New York, N. Y.
126623		Ywl.	Chitook	10.64	10.11	35.3	11.0	5.3	1893	Boston, Mass.	Sandusky, Ohio.
126649		Sch.	Chippewa	1,290.55	1,239.87	220.0	36.2	22.0	1890	Marine City, Mich.	Port Huron, Mich.
126709	K. J. D. W.	Slp. y.	Chiquita	17.62	16.74	44.2	12.7	7.4	1848	Boston, Mass.	Boston, Mass.
5734		Sch.	Chispa	17.58	16.71	44.5	13.8	8.6	1889	Brooklyn, N. Y.	Boston, Mass.
126905	K. L. T. M.	Slp. y.	Chocoma	62.87	59.73	72.0	21.0	7.3	1869	Gloucester, Mass.	Do.
126208		Slp. y.	Chocoma	19.73	18.75	47.0	14.4	6.6	1899	South Boston, Mass.	Do.
126362		Slp.	Christeen	11.45	10.88	38.4	15.1	3.9	1883	Glenwood, N. Y.	Do.
4943		Slp.	Christian Lloyd	10.49	9.97	35.6	12.6	3.8	1886	Milford, Del.	Camden, N. J.
125453		Sch.	Christian D. Emson	55.43	52.66	67.3	22.6	5.5	1896	Key Port, N. J.	New York, N. Y.
125777		Sch.	Christiana	32.88	31.05	64.8	13.9	5.1	1874	Chicago, Ill.	Milwaukee, Wis.
5015		Slp.	Christiana	5.73	5.45	20.0	11.0	2.9	1874	Staten Island, N. Y.	Norfolk, Va.
4471		Sch.	Christiana L.	44.33	42.11	68.7	19.5	6.2	1867	Duxbury, Mass.	Jacksonville, Fla.
126303		Sch.	Christie Campbell	54.57	51.85	66.5	20.0	7.0	1859	Essex, Mass.	Gloucester, Mass.
126500		Slp.	Christina	7.35	6.99	31.8	12.4	3.0	1885	Brooklyn, N. Y.	New York, N. Y.
125137		Sch.	Christian Steffens	70.16	66.66	75.0	24.3	6.9	1876	Humboldt Bay, Cal.	San Francisco, Cal.
126665		Slp. y.	Christine	22.20	21.09	47.0	16.5	5.0	1869	Brooklyn, N. Y.	New York, N. Y.
126889		Sch. y.	Christine	11.85	11.26	31.5	11.6	6.0	1890	Boston, Mass.	Do.
5773		Sch. y.	Christopher Columbus	7.29	6.93	34.0	9.6	3.7	1892	Gloucester, Mass.	Newport, R. I.
125240	J. P. D. H.	Sch.	Christopher C. Fallin	63.89	51.20	66.5	22.0	7.5	1869	Dorchester County, Md.	Baltimore, Md.
125671		Sch.	Chromo	128.13	121.88	95.4	26.4	7.7	1874	Franklin, Me.	Mount Desert Ferry, Me.
126004		Sch.	Chromo	8.08	7.68	32.5	10.4	5.0	1878	Gloucester, Mass.	Kennebunk, Me.
126248		Slp. y.	Chromo	10.26	9.75	32.0	10.6	4.1	1891	San Diego, Cal.	San Diego, Cal.
126210		Sch.	Chrysalis	7.25	6.89	25.5	10.3	2.8	1884	Ocean Grove, N. J.	Perth Amboy, N. J.
126629		Slp.	Chumner	14.25	13.54	32.8	15.4	4.1	1884	Noank, Conn.	New Bedford, Mass.
5148		Sch.	Churhill	1,010.20	959.69	202.4	38.3	16.8	1890	Toledo, Ohio	Chicago, Ill.
5233		Sch.	Cinderella	26.48	25.18	52.0	18.4	4.2	1860	San Francisco, Cal.	San Francisco, Cal.
5492		Sch.	Cinderella	38.61	36.78	57.0	16.5	6.7	1845	Essex, Mass.	Damariscotta, Me.
5920		Sch.	Cinderella	57.07	54.22	67.0	20.8	6.5	1836	Center Point, N. Y.	Patchogue, N. Y.
126361		Sch.	Cinderella	17.03	16.18	39.5	12.8	5.0	1871	Friendship, Me.	Damariscotta, Me.
126768	K. G. D. V.	Slp. y.	Cinderella	28.57	27.15	65.8	16.5	7.0	1868	Pottery Beach, N. Y.	Rochester, N. Y.
5315		Slp.	Circe	5.95	5.66	33.5	12.0	3.0	1891	Mobile, Ala.	Mobile, Ala.
126988		Sch.	Circe	42.07	39.97	58.0	21.0	5.0	1867	Port Jefferson, N. Y.	Boston, Mass.
5486		Slp.	Citron	7.04	6.69	34.0	9.0	6.7	1893	Fall River, Mass.	Fall River, Mass.
126447		Lgr.	Citron	5.84	5.55	34.8	9.4	3.0	1856	Grand Gallion, La.	Brehear, La.
4663		Sch.	City	41.12	35.33	75.2	18.7	4.1	1847	Marinette, Wis.	Milwaukee, Wis.
125494	J. R. L. C.	Sch.	City Belle	15.97	15.17	43.2	14.7	4.4	1865	New Orleans, La.	Shieldsboro, Miss.
125819	J. T. R. M.	Sch.	City of Atlanta	1,335.94	1,270.51	242.0	40.0	20.8	1875	Brooklyn, N. Y.	New York, N. Y.
126190	K. C. D. L.	Sch.	City of Augusta	589.82	551.78	149.6	35.3	15.6	1866	Bath, Me.	Bath, Me.
4533		Sch.	City of Baltimore	358.76	338.93	138.0	33.4	9.9	1864	do.	Baltimore, Md.
126777		Sch.	City of Chicago	327.17	314.21	140.2	30.2	11.5	1861	Cleveland, Ohio	Milwaukee, Wis.
126976		Slp. y.	City of Chicago	7.32	6.65	36.3	12.0	4.8	1890	Harwich, Mass.	Barnstable, Mass.
33869		Slp.	City of Everett	8.48	8.08	31.1	11.1	5.7	1893	Waldoboro, Me.	Gloucester, Mass.
83935		Sch.	City of Grand Haven	200.93	190.61	127.0	26.0	9.0	1872	Grand Haven, Mich.	Milwaukee, Wis.
126153	K. B. P. H.	Sch.	City of Grand Rapids	187.25	177.89	121.5	26.0	9.2	1873	do.	do.
126259		Sch.	City of Jacksonville	354.24	336.53	138.5	33.2	9.6	1883	Bath, Me.	Philadelphia, Pa.
4824		Sch.	City of Key West	13.54	12.68	41.3	14.2	3.5	1884	Key West, Fla.	Key West, Fla.
126661	H. D. P. F.	Slp.	City of Montreal	1,159.75	1,116.70	177.4	34.5	25.8	1861	Portsmouth, N. H.	New York, N. Y.
126138		Lgr.	City of New Orleans	9.08	8.70	47.4	12.7	3.7	1893	Biloxi, Miss.	New Orleans, La.
125391	K. B. L. N.	Bkn.	City of Papete	389.96	370.47	145.0	32.1	12.6	1893	Faithaven, Cal.	San Francisco, Cal.
125998	J. Q. W. N.	Sch.	City of Philadelphia	1,457.32	1,384.45	202.3	34.2	24.3	1875	Bath, Me.	Philadelphia, Pa.
126218	K. D. C. F.	Sch.	City of Philadelphia	386.61	367.28	137.0	32.0	10.2	1885	do.	do.
4548		Sch.	City of Sheboygan	258.62	246.55	135.2	30.1	10.0	1871	Sheboygan, Wis.	Chicago, Ill.
4381		Sch.	City of Toledo	248.26	233.00	135.5	25.0	8.8	1863	Toledo, Ohio	Milwaukee, Wis.
4393		Sch.	City of Toledo	18.38	16.53	61.1	14.0	2.7	1867	Erin, Mich.	Detroit, Mich.
125822		Sch.	City of the Lakes	392.00	376.14	154.0	29.4	11.5	1866	Detroit, Mich.	Port Huron, Mich.
4166		Slp.	Clair	11.93	11.34	32.5	15.5	3.7	1880	Gloucester, N. Y.	Gold Spring, N. Y.
4774		Sch.	Clara	23.77	21.64	45.6	13.8	6.0	1846	Essex, Mass.	Deer Isle, Me.
4940		Slp.	Clara	31.46	29.89	67.5	19.2	5.5	1850	Brooklyn, N. Y.	New York, N. Y.
4972	H. D. V. B.	Sch.	Clara	7.53	7.18	32.7	12.1	3.7	1867	Pensacola, Fla.	Apalachicola, Fla.
5812		Sch.	Clara	295.32	280.56	115.0	30.3	12.7	1860	Philadelphia, Pa.	New York, N. Y.
5640		Slp.	Clara	10.24	9.73	41.7	13.5	3.2	1871	Port Washington, N. Y.	New York, N. Y.
126234		Sch.	Clara	15.92	15.13	40.0	16.5	4.2	1874	Chicago, Ill.	Chicago, Ill.
125603		Slp.	Clara	232.74	221.11	130.2	27.9	9.8	1871	Essex, N. Y.	Plattsburg, N. Y.
125686		Sch.	Clara	11.27	11.27	39.4	15.6	6.0	1865	Essex, N. Y.	Gloucester, Mass.
125806		Sch.	Clara	9.87	9.88	39.0	11.2	4.4	1878	Marblehead, Mass.	Gloucester, Mass.
125806		Sch.	Clara	5.44	5.17	27.8	9.7	3.6	1862	Nantucket, Mass.	Hartford, Conn.
125855		Slp.	Clara	9.81	9.18	40.0	13.6	3.3	1890	Madison, Md.	Baltimore, Md.
125933		Slp.	Clara	6.18	5.68	35.0	12.4	3.6	1877	City Island, N. Y.	New York, N. Y.
126008		Slp.	Clara	5.55	5.28	28.1	12.6	2.8	1881	Patchogue, N. Y.	Patchogue, N. Y.
126054		Slp.	Clara	5.85	5.87	32.0	10.4	3.8	1872	Wickford, R. I.	Greenport, N. Y.
126058		Slp.	Clara	8.24	7.83	32.0	11.6	3.4	1882	Point St. Ignace, Mich.	Chicago, Ill.
126394		Slp.	Clara	8.16	7.75	32.0	12.4	3.5	1886	Galveston, Tex.	Galveston, Tex.



## MERCHANT SAILING VESSELS OF THE UNITED STATES—Continued.

Official No.	Signal letters	Rig.	Name of vessel.	Gross tonnage.	Net tonnage.	Length.	Breadth.	Depth.	When built.	Where built.	Home port (where permanent document issued).
126432		Sip.	Clara	12.83	11.67	90.7	12.3	5.4	1897	Waldoboro, Me.	Sales, Mass.
126434		Sch.	Clara	7.26	6.90	36.0	11.8	3.0	1887	Bay City, Mich.	Port Huron, Mich.
126459		Cat.	Clara	5.88	5.50	24.1	10.5	3.7	1871	Tisbury, Mass.	Edgartown, Mass.
126743		Sch.	Clara	45.89	53.10	68.5	22.5	5.0	1891	Penna Grove, N. J.	Philadelphia, Pa.
126750		Yw. y.	Clara	9.00	8.52	28.5	10.0	5.6	1887	Bristol, R. I.	Newport, R. I.
126772		Sch.	Clara	8.39	7.98	30.8	11.3	4.4	1891	Belfast, Me.	Boston, Mass.
126779		Sch. y.	Clara	8.02	7.62	27.8	10.5	4.7	1880	Chelsea, Mass.	Boston, Mass.
126878		Sip. y.	Clara	8.23	7.81	29.6	13.9	4.0	1892	Greenwich, N. J.	Bridgeton, N. J.
127010		Sip. y.	Clara	7.47	7.14	31.5	13.2	2.9	1893	Hackberry, La.	Lake Charles, La.
126453		Sch.	Clara C.	9.00	8.55	42.0	16.2	2.8	1887	Jordan River, Miss.	Shieldaloro, Miss.
126500		Sch.	Clara J.	90.15	85.65	78.7	24.5	6.3	1899	Cherryfield, Me.	Machias, Me.
126684		Sip.	Clara S.	12.21	11.60	39.3	14.0	3.4	1880	Brooklyn, N. Y.	Tappanhook, Va.
126714		Sip.	Clara Bell	10.90	10.36	38.0	13.9	3.9	1879	Port Jefferson, N. Y.	New Haven, Conn.
126558		Sch.	Clara Bell	7.37	7.01	30.4	10.6	2.8	1889	Seattle, Wash.	Seattle, Wash.
5852		Sch.	Clara Bella	6.83	6.49	32.0	10.0	4.0	1868	Kennabunk, Me.	Portland, Me.
126639		Sip.	Clara Belle	7.92	7.52	24.8	11.8	3.3	1877	York County, Va.	Norfolk, Va.
126664		Sip.	Clara Bradon	11.32	10.75	34.4	13.5	2.8	1890	Pocomoke City, Md.	Do.
127024		Sip.	Clara Cuminin	8.69	8.26	34.5	13.6	3.3	1894	Great River, N. Y.	Patchogue, N. Y.
126530		Sch.	Clara Dinamore	61.14	58.09	70.0	21.0	6.6	1876	Whiting, Me.	Lubbock, Me.
126432		Sch.	Clara Garrett	42.18	40.07	68.8	20.7	5.7	1884	Pocomoke City, Md.	Baltimore, Md.
126461	K. F. B. H.	Sch.	Clara Goodwin	915.25	902.54	191.2	38.8	18.5	1867	Bath, Me.	Bath, Me.
126319		Sch.	Clara Ida	30.62	30.11	60.2	18.2	5.1	1885	Lynchburg, Tex.	Brusher, Ia.
126195		Sch.	Clara Isabel	5.81	5.52	35.5	11.5	3.2	1873	Shieldaloro, Miss.	Shieldaloro, Miss.
5109	H. F. B. D.	Sch.	Clara Jane	124.84	118.60	86.5	25.5	8.0	1864	Pemroke, Me.	Calais, Me.
126762		Sch.	Clara Lacombe	12.56	11.93	48.0	14.0	4.6	1879	Fish River, Ala.	Mobile, Ala.
126292	J. P. W. R.	Sch.	Clara Leavitt	455.90	397.85	127.7	31.1	11.4	1874	Cape Elizabeth, Me.	Portland, Me.
4757		Sip.	Clara May	7.78	7.40	29.7	11.9	2.9	1859	West Creek, N. J.	Tuckerton, N. J.
4621	H. D. J. R.	Sch.	Clara Post	81.27	77.21	74.5	25.5	5.8	1851	Aquackanonck, N. J.	New York, N. Y.
126183		Sch.	Clara Rankin	151.15	143.59	95.1	27.0	8.0	1807	Kennabunk, Me.	Rockland, Me.
4130		Sch.	Clara Tinsley	11.60	11.02	50.0	14.0	3.5	1883	Mathews County, Va.	Newport News, Va.
126089		Sch.	Clara Udena	16.17	15.37	41.3	14.8	4.6	1866	Chatham, Mass.	Edgartown, Mass.
5225		Sch.	Clara Waples	74.98	71.24	89.0	25.5	5.2	1881	Milton, Del.	New York, N. Y.
126601	K. G. R. P.	Sch.	Clara A. Benner	38.77	36.83	59.3	20.9	7.9	1867	Friendship, Me.	Rockland, Me.
126462		Sch.	Clara A. Donnell	1,177.59	1,128.50	203.8	41.1	20.0	1889	Bath, Me.	Bath, Me.
126030		Sch.	Clara A. Marston	21.82	20.73	46.0	15.8	6.0	1888	Boothbay, Me.	South West Harbor, Me.
126030		Sip.	Clara A. Palmer	15.31	14.54	41.5	15.3	4.2	1872	Glenwood, N. Y.	Bridgeton, Conn.
126679	K. H. P. T.	Sch.	Clara A. Phinney	480.98	456.94	152.0	34.4	11.4	1890	Bath, Me.	New Bedford, Mass.
126370		Sch.	Clara B. Kennard	79.19	75.24	77.3	25.2	6.3	1886	North Weymouth, Mass.	Portsmouth, N. H.
4512		Sch.	Clara D. Sweet	14.47	13.75	45.9	14.0	5.2	1866	Wellfleet, Mass.	Gloucester, Mass.
126287	J. P. V. M.	Sch.	Clara E. Bergen	481.02	456.97	141.9	34.0	17.1	1874	Port Jefferson, N. Y.	New York, N. Y.
126167	J. N. F. R.	Bku.	Clara E. McGilvery	402.85	382.71	126.6	30.3	11.4	1873	Seaport, Me.	Boston, Mass.
126776		Sip.	Clara E. Rich	5.49	5.22	25.6	9.0	5.2	1868	Vinal Haven, Me.	South West Harbor, Me.
127056	K. M. O. R.	Sch.	Clara K. Randall	90.55	86.71	182.7	37.2	18.5	1894	Bath, Me.	Portland, Me.
126048	J. L. R. T.	Sch.	Clara K. Rogers	144.41	137.19	97.0	26.8	8.2	1872	Jonestown, Me.	Machias, Me.
126225		Sch.	Clara E. Spores	12.18	11.58	53.5	14.2	3.6	1892	Oriole, Md.	Annapolis, Md.
4037		Sch.	Clara H. Cowart	34.98	33.23	58.4	19.0	4.7	1856	Dorchester County, Md.	Baltimore, Md.
126315		Sch.	Clara J. Bowley	40.43	38.41	59.8	22.0	6.0	1874	Smyrna, Del.	Annapolis, Md.
126073		Sch.	Clara J. Howth	36.61	34.70	63.4	20.4	5.7	1872	Somerset County, Md.	Tappanhook, Va.
4127		Sch.	Clara L. Sparks	101.47	96.40	79.5	22.0	8.7	1801	Salisbury, Mass.	New Bedford, Mass.
126887		Sip.	Clara M. Delano	5.36	5.10	25.5	9.6	4.6	1892	Friendship, Me.	North Haven, Me.
126718		Sip.	Clara M. Gross	6.09	5.79	24.4	9.1	5.1	1890	Deer Isle, Me.	Deer Isle, Me.
126434		Sch.	Clara M. Leonard	56.43	53.61	73.8	22.0	5.9	1875	Oxford, Md.	Baltimore, Md.
126825		Sch.	Clara M. Littlefield	63.45	60.28	71.8	20.5	9.0	1891	Gloucester, Mass.	Gloucester, Mass.
127028		Sip.	Clara M. Sprague	9.04	9.16	36.5	11.3	5.6	1894	Brooksville, Me.	South West Harbor, Me.
127029		Sch.	Clara P. Sewall	52.66	50.03	75.8	19.6	8.0	1894	Gloucester, Mass.	Gloucester, Mass.
126206		Sch.	Clara R. Grimes	34.28	32.57	61.0	17.8	6.8	1884	Bristol, Me.	Pennacola, Fla.
126727		Sch.	Clara R. Harwood	58.90	55.95	71.0	20.4	8.5	1891	Gloucester, Mass.	Gloucester, Mass.
126594		Sch.	Clara and Hattie	15.73	14.94	41.7	15.3	4.0	1871	Somerset County, Md.	Crisfield, Md.
126657		Sch.	Clara and Mabel	34.15	32.45	54.0	18.3	5.6	1848	Rockaway, N. Y.	Dumfriescott, Me.
126031		Sch.	Claremont	6.16	5.85	32.0	10.5	4.1	1879	Bristol, Me.	Do.
126031		Sch.	Clarence	7.07	6.72	36.0	10.4	3.2	1882	Stratford, Conn.	Bridgeton, Conn.
126317		Sch.	Clarence	10.07	9.57	56.2	15.2	2.6	1885	Cambridge, Md.	Baltimore, Md.
126808		Sch.	Clarence	21.76	20.07	62.0	17.7	4.7	1891	St. Peters, Md.	Cape Charles City, Va.
4133		Sch.	Clarence Barclay	25.32	24.05	54.8	16.6	5.6	1855	Salton, Mass.	Pennacola, Fla.
126693		Sch.	Clarence Hodson	13.56	14.60	43.6	19.3	4.4	1878	Crisfield, Md.	Norfolk, Va.
126894	K. L. S. B.	Sch.	Clarence A. Holland	200.75	190.72	128.5	23.9	8.2	1893	Bethel, Del.	Seaward, Del.
126550	K. G. T. V.	Sch.	Clarence H. Vennar	934.28	897.87	184.7	38.0	20.4	1890	Newburyport, Mass.	Deerula, Mass.
126195	K. C. G. L.	Sch.	Clarence J. Fillmore	410.18	389.08	101.0	31.0	10.3	1889	West Bay City, Mich.	Port Huron, Mich.
126588		Sip.	Clarence S. Bennett	1,955.73	1,898.79	268.4	42.2	23.4	1881	Philadelphia, Pa.	Philadelphia, Pa.
5733		Sip.	Clarence and Eva	18.01	9.51	45.3	14.4	3.2	1889	Cambridge, Md.	Baltimore, Md.
5378	J. B. N. G.	Sch.	Clarise	5.28	5.03	28.3	10.7	4.1	1869	New Bedford, Mass.	Bridgeton, Conn.
4304		Sch.	Clarissa Allen	104.10	102.70	91.1	25.7	7.4	1867	Stratford, Conn.	New York, N. Y.
4111		Sch.	Clarissa Pearson	37.11	35.25	54.8	15.7	6.9	1844	Essex, Mass.	Ellsworth, Me.
136032		Sch.	Clarissa Story	43.20	41.64	58.7	17.8	7.3	1859	Do.	Bangor, Me.
126392		Sip.	Clark Brothers	13.51	12.83	37.8	15.0	4.4	1875	Noank, Conn.	New York, N. Y.
126395		Sip.	Clarra Combs	14.22	13.51	40.9	13.0	4.9	1896	Cobbe Island, Va.	Cape Charles City, Va.
126798		Sip.	Claude	11.28	10.72	36.6	14.5	3.7	1891	Dividing Creek, N. J.	Bridgeton, N. J.

1 Formerly schooner John A. Dix.

2 Formerly sloop Nettie.

## MERCHANT SAILING VESSELS OF THE UNITED STATES—Continued.

Official No.	Signal letters.	Rig.	Name of vessel.	Gross tonnage.	Net tonnage.	Length.	Breadth.	Depth.	When built.	Where built.	Home port (where permanent document issued).
						Feet.	Feet.	Feet.			
126867		Sch.	Clandia	21.07	20.02	51.6	17.9	4.7	1880	Charleston, S. C.	Charleston, S. C.
126771		Slp.	Claudia M.	6.04	5.74	29.0	12.4	3.3	1841	Staten Island, N. Y.	Bridgeport, Conn.
126490		Sch.	Claudia V.	22.14	21.03	48.8	16.5	4.1	1876	Jalip, N. Y.	Somers Point, N. J.
126405		Sch.	Claudy May	10.48	9.85	58.0	14.0	4.2	1866	Solomons Island, Md.	Baltimore, Md.
126297		Slp.	Clayton Belle	14.68	13.65	41.8	13.2	4.4	1885	Clayton, N. Y.	Cape Vincent, N. Y.
126788		Sch.	Clon	8.32	7.91	44.4	11.2	2.8	1891	Smyrna, N. C.	Beaufort, N. C.
4534		Sch.	Clement	45.25	42.60	58.0	17.7	6.2	1827	Vinal Haven, Me.	MacInnis, Me.
127060		Sch.	Clemente	5.52	5.25	27.0	10.2	3.4	1894	Port Angeles, Wash.	Los Angeles, Cal.
5862		Sch.	Clementine	19.90	13.84	46.4	17.0	3.9	1870	Sheldoboro, Miss.	New Orleans, La.
126314		Sch.	Clemmie Traver	65.32	61.05	65.9	23.8	7.0	1885	Mathews County, Va.	Newport News, Va.
175871		Sch.	Clema	6.38	6.06	31.0	10.0	2.7	1860	Millford Haven, Va.	Do.
127048		Slp.	Cleo	6.54	6.22	32.2	12.2	3.2	1894	Flamingo, Fla.	Key West, Fla.
126047		Sch.	Cleopatra	5.57	5.50	29.7	10.0	2.0	1872	Matagorda, Tex.	Port Lavaca, Tex.
126700		Sch.	Cleopatra	16.12	15.31	41.0	14.0	4.8	1876	Freeport, Fla.	Pensacola, Fla.
125848		Sch.	Cleopatra	18.99	18.04	41.0	16.0	3.0	1880	Galveston, Tex.	Brownsville, Tex.
126226		Sch.	Cleopatra	10.38	9.86	35.0	12.6	4.8	1879	Salem, Mass.	Perth Amboy, N. J.
126367		Sch.	Cleopatra	11.18	10.63	34.0	14.4	2.3	1866	Long Point Island, Cal.	San Francisco, Cal.
126770		Slp.	Cleopatra	6.65	6.32	34.0	13.2	3.4	1871	Bridgeport, Conn.	Bridgeport, Conn.
127082		Cat.	Cleopatra	17.54	16.87	32.5	15.2	4.6	1895	Oosterville, Mass.	Nantucket, Mass.
126116		Sch.	Cleveland	10.49	9.97	43.5	11.2	3.1	1883	Key West, Fla.	Key West, Fla.
126306		Sch.	Cleveland	9.48	9.01	43.0	13.9	3.4	1885	Pocomok City, Md.	Crisfield, Md.
126446		Sch.	Cleveland Fitzhugh Lee	6.78	6.43	45.0	9.3	2.5	1867	Mondaya Creek, Va.	Norfolk, Va.
126140		Slp. y.	Chequod	6.53	6.22	28.6	11.0	2.8	1883	Bay Head, N. J.	Philadelphia, Pa.
126600	K. G. R. J.	Sch.	Clifford I. White	305.61	259.62	122.2	32.5	10.4	1889	Harrington, Me.	MacInnis, Me.
127045		Sch.	Clifton	32.37	30.78	60.2	21.6	4.3	1894	Madisonville, La.	New Orleans, La.
125928		Sch.	Climax	12.08	11.48	31.5	12.4	5.0	1881	Kennebunk, Me.	Provincetown, Mass.
126255		Sch.	Climax	5.68	5.40	32.0	11.5	3.5	1884	Berwick, La.	Berwick, La.
126456		Slp.	Climax	6.04	6.31	30.0	11.0	3.2	1867	Bellport, N. Y.	Brothogue, N. Y.
126481		Sch.	Climax	40.48	44.16	58.4	22.2	4.6	1888	Marcus Hook, Pa.	Philadelphia, Pa.
126900		Cat.	Climax	10.46	9.90	30.0	13.7	4.1	1892	Harwich Port, Mass.	Padogue, N. Y.
126348		Sch.	Clinton	23.83	22.64	50.8	17.2	4.7	1886	Millbridge, Me.	MacInnis, Me.
5064		Sch.	Clinton L. Guirkin	33.11	31.45	56.0	17.5	4.7	1871	Harkins Island, N. C.	Baltimore, Md.
5280		Sch.	Clon	50.20	47.78	65.0	23.8	4.8	1860	Camden, N. J.	Bridgeton, N. J.
125206		Sch. y.	Clio	42.50	40.47	70.0	18.0	6.0	1873	Brooklyn, N. Y.	New Haven, Conn.
126840	K. B. F. D.	Sch.	Clio	6.30	5.99	30.2	11.0	2.8	1892	Port Jefferson, N. Y.	Port Jefferson, N. Y.
127085		Ywl.	Clio	6.45	6.13	29.5	11.5	3.4	1895	New Bedford, Mass.	New Bedford, Mass.
4042		Sch.	Clipper	24.25	23.94	50.0	17.2	5.8	1848	Somerset County, Md.	Camden, N. J.
5883		Sch.	Clipper	27.07	25.72	58.8	17.7	4.6	1869	Bridgeton, N. J.	Do.
125953		Sch.	Clipper	8.80	8.42	35.8	12.5	3.6	1877	Smyrna, Del.	Edenton, N. C.
126819		Sch.	Clipper	6.80	6.40	32.0	11.1	3.3	1891	St. Andrews Bay, Fla.	Tampa, Fla.
6735	K. C. F. J.	Sch. y.	Clotchotto	17.95	17.00	50.4	14.2	5.5	1873	Bath, Me.	New York, N. Y.
125577		L.F.	Cloulier	5.83	5.54	33.8	10.5	3.1	1877	Little Cailion, La.	Brashear, La.
125317		Slp.	Clouildo	0.36	0.05	31.0	11.3	3.3	1874	Brashear, La.	Do.
5872	J. G. D. N.	Bk.	Clouille	468.34	394.45	129.0	30.6	16.6	1869	Portsmouth, N. H.	Boston, Mass.
126847		Sch.	Clouille S.	24.62	18.34	52.8	19.1	4.6	1892	De Lisle, Miss.	New Orleans, La.
126531		Sch.	Cloud	8.70	8.30	37.6	12.1	2.3	1871	Port Republic, N. J.	Somers Point, N. J.
126798		Sch.	Cloud	8.40	8.00	28.8	11.8	3.0	1891	Charleston, S. C.	Beaufort, S. C.
126895		Slp.	Clouer	15.45	14.68	33.0	11.3	3.1	1888	Alexandria Bay, N. Y.	Cape Vincent, N. Y.
5051		Slp.	Clyde	11.18	10.63	46.0	18.2	4.5			Perth Amboy, N. J.
125380		Sch.	Clyde	13.63	12.95	37.1	16.1	4.5	1875	Indian Key, Fla.	Key West, Fla.
125575		Sch.	Clyde	6.24	5.93	39.0	9.4	3.2	1877	Kent County, Md.	Baltimore, Md.
126417		Sch.	Clyde	10.48	9.90	68.0	14.1	4.2	1876	Solomons Island, Md.	Do.
125951		Slp.	Clyde	6.15	5.85	24.6	10.0	4.0	1890	Haverhill, Mass.	Newburyport, Mass.
126377		Sch.	Clyde	9.33	8.86	50.0	12.6	3.2	1886	Cambridge, Md.	Baltimore, Md.
6418		Slp. y.	Clytie	12.50	11.97	33.0	12.0	5.0			Boston, Mass.
5858		Sch.	Clytie	15.81	15.02	47.1	13.4	4.5	1849	Wellfleet, Mass.	Southbay, Me.
126172	J. R. N. D.	Sch.	Clytie	437.60	415.72	141.0	32.3	15.0	1875	Pembroke, Me.	Baltimore, Md.
125600	K. C. H. P.	Sch. y.	Clytie	69.08	57.08	78.5	21.8	7.7	1877	Stamford, Conn.	New York, N. Y.
125675		Sch. y.	Clytie	24.78	23.54	58.0	17.0	5.0	1878	Baltimore, Md.	Boston, Mass.
126274		Slp.	Clytie	16.25	15.44	30.0	17.9	4.4	1885	Otter Island, S. C.	Charleston, S. C.
84140		S. b.	Coal King	1,417.73	1,408.60	208.6	39.7	23.1	1878	Annapolis, Nova Scotia	New York, N. Y.
5810		Sch.	Coal Oil John	7.64	7.26	43.5	14.7	3.3			Crisfield, Md.
125494		Sch.	Cobham	43.10	40.94	67.0	19.0	5.4	1876	Surry County, Va.	Newport News, Va.
4174		Sch.	Cocheo	49.96	47.47	61.5	20.3	6.8	1839	Dover, N. H.	Deer Isle, Me.
127031		Slp.	Cocheo	5.44	5.17	25.9	9.8	4.6	1894	Cushing, Me.	St. George, Me.
75532		Sch. y.	Colonus	27.69	25.39	54.0	17.6	4.8	1873	Bay Shore, N. Y.	Trenton, N. J.
5172		Sch.	Colussat	20.53	19.51	45.4	16.9	4.1	1873	San Francisco, Cal.	San Francisco, Cal.
126856		Sch.	Colucon	471.94	643.16	158.2	33.8	15.8	1891	Noank, Conn.	New York, N. Y.
126993	J. M. R. K.	Sch.	Coln C. Baker	410.33	389.82	132.5	31.6	14.7	1873	Bath, Me.	Boston, Mass.
4310		Sch.	Collector	64.05	60.85	69.8	20.0	7.8	1857	Edgecomb, Me.	Eastport, Me.
4985		Sch.	Collector	11.57	11.00	39.3	13.9	4.2	1845	Philadelphia, Pa.	Onancock, Va.
126754		Cat.	Collector Pratt	5.52	5.24	27.5	11.6	3.0	1852	Newport, R. I.	Newport, R. I.
4123		Sch.	Collins Howes, Jr.	33.01	31.36	50.5	17.7	5.5	1896	Middletown, Conn.	Waldoboro, Me.
126782	K. J. T. Q.	Sch.	Collus W. Waton	450.49	427.97	146.0	34.1	11.3	1891	Bath, Me.	Philadelphia, Pa.
5796	J. H. M. G.	Bk.	Coloma	852.96	814.33	168.0	35.0	20.0	1889	Warren, R. I.	Portland, Oreg.
126618		Slp.	Colonel	9.48	9.01	32.0	13.8	3.4	1877	Elio Vista, Cal.	San Francisco, Cal.
5143		Sch.	Col. Baker	76.67	72.87	74.0	26.0	5.4	1864	San Francisco, Cal.	Do.

\* Formerly schooner Dolly Varden.

\* Formerly British brig Laurence Delep.

\* Formerly schooner J. R. Dusenbury.

## MERCHANT SAILING VESSELS OF THE UNITED STATES—Continued.

Official No.	Signal letters.	Rtg.	Name of vessel.	Gross tonnage.	Net tonnage.	Length.		Breadth.	Depth.	When built.	Where built.	Home port (where permanent document issued).
						Feet.	Feet.					
125611		Slp.	Col. Chalmers	6.71	8.38	33.2	11.6	3.0	1877	East Rockaway, N. Y.	New York, N. Y.	
4354		Sch.	Col. Ellsworth	318.95	303.01	137.8	26.0	11.8	1861	Eucled, Ohio	Chicago, Ill.	
4017		Sch.	Col. J. Merrick	30.69	34.83	57.0	18.0	4.0	1862	Baltimore, Md.	Baltimore, Md.	
5913		Sch.	Col. R. B. Carmichael	31.56	29.98	55.5	18.0	6.0	1855	Queen Anne County, Md.	Annapolis, Md.	
126712		Sch.	Col. S. A. Graham	29.73	19.69	62.0	16.6	4.0	1891	Shall Point, Md.	Quantock, Va.	
5879		Slp.	Col. S. H. Gover	8.36	7.94	33.0	13.9	3.3	1870	Baltimore, Md.	Baltimore, Md.	
126410		Sch.	Col. R. Johnson Colton	10.35	9.83	56.0	12.2	4.1	1886	Solomons Island, Md.	Do.	
126312		Sch.	Col. J. L. F. Cottrill	10.75	10.21	50.0	12.6	3.8	1885	Cedar Keys, Fla.	Key West, Fla.	
126936	K. L. Q. P.	Slp. y.	ColoXia	139.22	129.41	104.3	24.0	16.4	1863	Bristol, R. I.	New York, N. Y.	
4227	H. D. B. W.	Bk.	Colorado	1,075.18	1,035.72	170.9	35.5	22.7	1864	Boston, Mass.	St. Paul, Minn.	
5911		Slp.	Columbia	10.05	9.55	35.0	13.8	4.3	1871	Greenport, N. Y.	Greenport, N. Y.	
4842	H. D. Q. G.	Bk.	Columbia	984.64	940.26	169.5	37.0	21.4	1861	New York, N. Y.	San Francisco, Cal.	
4960		Slp.	Columbia	28.73	25.73	46.2	19.9	5.0	1846	Brooklyn, N. Y.	New York, N. Y.	
5054		Sch.	Columbia	110.79	105.26	76.0	17.8	7.8	1847	Cuxsackie, N. Y.	New London, Conn.	
5015	K. C. F. H.	Sch. y.	Columbia	190.36	190.35	98.0	25.7	8.3	1871	Chicester, Pa.	New York, N. Y.	
5948	J. K. W. M.	Sch. y.	Columbia	1,471.81	1,327.55	208.5	49.0	24.0	1871	Bath, Me.	San Francisco, Cal.	
92359		Sch.	Columbia	10.52	5.53	69.0	21.9	8.1	1891	Greenport, N. Y.	New York, N. Y.	
125895		Slp.	Columbia	10.02	9.52	35.5	14.4	3.4	1881	Bayport, N. Y.	Do.	
126179		Sch.	Columbia	28.07	26.67	50.6	15.4	4.0	1883	Knappton, Wash.	Astoria, Oreg.	
126445		Slp.	Columbia	8.30	7.89	28.9	12.4	4.0	1877	Edgartown, Mass.	Edgartown, Mass.	
126466		Sch.	Columbia	15.29	14.53	49.9	15.6	2.9	1890	New Britain, N. J.	Tuckerton, N. J.	
126728	K. J. L. H.	Sch.	Columbia	124.38	118.17	97.0	24.2	10.4	1891	Gloucester, Mass.	Port Townsend, Wash.	
126750		Slp.	Columbia	9.98	9.49	39.0	14.0	3.6	1892	Bay Center, Wash.	Crisfield, Md.	
126953		Sch.	Columbia	31.37	30.37	63.0	22.2	5.0	1892	Allen, Md.	Port Townsend, Wash.	
126941		Sch.	Columbia	45.33	41.07	60.0	17.7	7.2	1893	Seattle, Wash.	Alexandria, Va.	
126990		Slp.	Columbia	5.77	5.49	31.4	11.5	3.1	1888	Cone River, Va.	Perth Amboy, N. J.	
127021		Sch.	Columbia	40.08	38.04	61.5	17.5	7.3	1894	Newburyport, Mass.	Chatham, Mass.	
127027		Cat.	Columbia	5.51	5.23	23.6	11.2	3.8	1832	Osterville, Mass.	Boston, Mass.	
127032		Sch.	Columbia	88.79	84.36	85.5	21.0	11.8	1894	Boston, Mass.	Tappanahock, Va.	
126255		Sch.	Columbia F. C.	49.36	46.90	79.0	22.8	9.3	1874	Mundy Point, Va.	Cleveland, Ohio.	
4387		Sch.	Columbian	350.18	338.38	138.7	26.0	13.2	1843	Green Bay, Wis.	Rockland, Me.	
5697		Sch.	Columbian	32.34	30.72	59.0	18.3	5.0	1819	Squam, N. J.	San Francisco, Cal.	
5145		Sch.	Columbus	30.33	34.53	57.0	21.0	4.6	1891	San Francisco, Cal.	Galveston, Tex.	
126831		Slp.	Columbus	19.46	18.49	45.8	15.8	4.0	1892	Clear Creek, Tex.	San Francisco, Cal.	
125160	J. N. F. W.	Bk.	Colusa	1,198.77	1,129.34	182.3	38.3	22.5	1873	Bath, Me.	Chincoteague, Va.	
125313		Comadator	Comanche	23.05	21.90	54.0	17.0	3.0	1874	Indian River, Del.	Bridgeport, Conn.	
126714	K. J. G. S.	Slp. y.	Combination	87.30	82.94	86.0	23.4	9.4	1891	Port Jefferson, N. Y.	Cold Spring, N. Y.	
126660		Sch.	Com. On	14.95	14.21	35.0	14.3	3.0	1890	Port Washington, N. Y.	Barnstable, Mass.	
126978		Cat.	Com. On	6.03	5.73	25.0	11.1	3.3	1893	Bourne, Mass.	Portsmouth, N. H.	
4207		Sch.	Comet	2.95	21.80	62.3	16.8	6.4	1866	Bath, Me.	Deer Isle, Me.	
4317		Sch.	Comet	22.15	21.05	42.0	12.9	7.1	1825	Essex, Mass.	New York, N. Y.	
4708		Slp.	Comet	37.35	37.15	49.0	20.5	6.2	1852	Brooklyn, N. Y.	Do.	
4744		Sch.	Comet	54.80	62.06	63.4	23.0	5.5	1825	Brook Haven, N. Y.	Do.	
4788		Slp.	Comet	41.55	39.48	51.0	21.0	6.0	1815	New Windsor, N. Y.	Scituate, Mass.	
5016		Sch.	Comet	5.90	5.61	29.0	11.0	3.9	1828	Scituate, Mass.	New Bedford, Mass.	
5903		Slp.	Comet	8.73	8.29	30.6	12.7	3.8	1837	Providence, R. I.	Greenport, N. Y.	
5907		Slp.	Comet	9.79	9.35	35.0	14.0	4.0	1867	Greenport, N. Y.	Eastport, Me.	
125106		Sch.	Comet	12.50	11.87	37.0	16.5	3.0	1869	Perry, Me.	New York, N. Y.	
125202		Sch. y.	Comet	62.96	60.82	77.4	21.7	7.7	1874	Islip, N. Y.	Shieldsboro, Miss.	
125203		Sch.	Comet	22.81	21.67	49.9	18.0	4.0	1874	Biloxi, Miss.	San Francisco, Cal.	
126379	K. D. M. L.	Sch. y.	Comet	429.74	408.26	144.6	35.2	11.4	1886	Port Hakeley, Wash.	Washington, D. C.	
126894		Sch.	Comet	1.69	11.11	38.6	14.2	2.2	1812	Washington, D. C.	Thomaston, Me.	
127034		Slp. y.	Comet	7.35	6.98	30.1	10.5	4.6	1834	Thomaston, Me.	Seattle, Wash.	
127068		Sch.	Comet	5.70	5.42	27.5	9.3	5.0	1893	Tacoma, Wash.	Tuckerton, N. J.	
4680		Comford	Comford	28.23	27.77	51.6	16.6	4.2	1867	Ganden, N. J.	Hyanis, Mass.	
126811		Slp. y.	Comford	0.57	0.21	25.8	9.0	3.4	1882	Osterville, Mass.	Cape Vincent, N. Y.	
126960		Slp. y.	Comford	22.11	21.01	37.0	13.0	3.7	1885	Alexandria Bay, N. Y.	Perth Amboy, N. J.	
5041	K. C. G. R.	Slp. y.	Coming	28.61	27.18	56.8	19.2	5.6	1868	New York, N. Y.	Waldoboro, Me.	
126965		Slp.	Comique	13.35	12.69	38.3	12.9	5.6	1890	Boothbay, Me.	Port Jefferson, N. Y.	
125487		Slp.	Commander	6.55	6.23	31.2	12.0	2.7	1873	City Island, N. Y.	Baltimore, Md.	
4027		Sch.	Commerce	45.20	42.94	64.0	19.4	6.0	1848	Mathews County, Va.	Chicago, Ill.	
4363		Sch.	Commerce	327.43	311.90	141.5	31.8	10.8	1857	Sandusky, Ohio	Rockland, Me.	
4621	H. D. L. R.	Sch.	Commerce	107.34	101.98	85.4	24.4	8.2	1867	Newburyport, Mass.	Casting, Me.	
4928		Sch.	Commerce	48.63	46.20	55.2	19.5	6.3	1846	Branford, Conn.	Port Jefferson, N. Y.	
5557		Sch.	Commerce	55.70	52.98	66.0	22.1	7.0	1845	Brookhaven, N. Y.	Wilmington, Del.	
125043		Sch.	Commerce	15.44	14.67	51.0	14.0	3.7	1877	Deenys Landing, Del.	Bridgeton, N. J.	
4998		Sch.	Commodore	15.68	14.90	41.5	14.8	4.4	1817	Currituck, N. C.	New York, N. Y.	
5074		Sch.	Commodore	25.73	24.45	47.0	17.0	6.6	1860	Noank, Conn.	Do.	
125145		Slp.	Commodore	25.48	24.21	58.0	18.4	5.0	1873	Islip, N. Y.	San Francisco, Cal.	
125723	J. T. H. S.	Slp.	Commodore	1,079.53	1,909.06	226.9	41.8	20.1	1879	Yarmouth, Me.	Port Huron, Mich.	
125805		Sch.	Commodore	566.30	565.26	176.5	34.0	12.2	1880	Carrollton, Mich.	Baltimore, Md.	
126265		Sch.	Commodore	20.04	19.89	57.6	18.0	4.5	1885	St Michaels, Md.	Port Townsend, Wash.	
126841		Slp.	Commodore	6.15	5.85	31.5	11.1	2.6	1892	Argyle, Wash.	Galveston, Tex.	
126073		Slp.	Commodore	6.86	6.42	36.0	13.8	3.6	1893	Galveston Tex.	New York, N. Y.	
126755		Slp.	Com. Gottschalk	10.95	10.41	31.3	12.2	4.5	1891	Brooklyn, N. Y.	Do.	
4781		Slp.	Commodore Jones	48.83	46.39	66.6	23.6	6.1	1885	Derby, Conn.	Do.	

Formerly schooner Mary F. Kelly.

## MERCHANT SAILING VESSELS OF THE UNITED STATES—Continued.

Official No.	Signal letters.	Rig.	Name of vessel.	Gross tonnage.	Net tonnage.	Length.	Breadth.	Depth.	When built.	Where built.	Home port (where permanent document issues).
4609	H. D. K. W.	Bk.	Commodore Morris	338.21		Feet.	Feet.	Feet.	1841	Falmouth, Mass.	New Bedford, Mass.
126160		Slp.	Commodore J. G. Hill	16.73	14.95	37.7	15.2	4.0	1883	Bayport, N. Y.	New York, N. Y.
126216	K. O. M. B.	Slp.	Commodore T. H. Allen	2,390.24	2,270.73	245.3	41.7	19.8	1864	Richmond, Me.	Bath, Me.
125561		Sch.	Commonwealth	65.61	61.23	79.0	22.0	8.2	1877	Essex, Mass.	Gloucester, Mass.
4025		Sch.	Compact	49.80	47.31	69.2	22.3	4.5	1856	Somerset County, Md.	Crisfield, Md.
125585	J. S. H. D.	Sch.	Compeer	347.13	329.60	140.5	32.5	11.2	1877	Fairhaven, Cal.	San Francisco, Cal.
8700		Sch.	Comptitor	49.51	47.13	72.4	22.3	5.4	1867	Bellport, N. Y.	Key West, Fla.
4724		Slp.	Compromise	36.90	35.06	48.7	19.8	6.5	1850	Brooklyn, N. Y.	New York, N. Y.
5599		Slp.	Concert	6.04	5.74	30.0	14.0	2.0	1865	Worcester County, Md.	Chincoteague, Va.
125346		Sch.	Concord	98.56	93.03	83.0	22.9	8.9	1875	Gloucester, Mass.	Gloucester, Mass.
126222	K. C. M. S.	Slp. y.	Concord	22.15	21.05	51.0	17.0	5.0	1889	New London, Conn.	New York, N. Y.
4314		Sch.	Concordia	40.18	38.18	57.0	17.2	6.5	1845	Essex, Mass.	New York, N. Y.
4640		Sch.	Concordia	27.75	18.08	56.5	19.3	4.0	1871	Bonfouca, La.	Shildaboro, Miss.
5993		Sch.	Concor	30.52	29.00	58.0	16.3	5.0	1871	Sheboygan, Wis.	Grand Haven, Mich.
125562		Sch.	Conductor	73.06	69.98	75.5	22.0	7.5	1877	Essex, Mass.	Gloucester, Mass.
126470		Sch.	Confanza	88.06	84.23	78.0	25.0	7.0	1888	Genieca, Cal.	San Francisco, Cal.
4773		Slp.	Confidence	37.12	35.27	55.0	26.0	5.0	1851	Browns Point, N. J.	New York, N. Y.
5643		Sch.	Confidence	6.20	5.89	28.0	12.0	3.0			Galveston, Tex.
4736		Sch.	Congress	46.62	44.29	69.5	22.4	5.0	1846	Hempstead Harbor, N. Y.	Port Jefferson, N. Y.
4745		Slp.	Congress	36.13	34.33	47.0	20.5	6.0	1853	Brooklyn, N. Y.	New York, N. Y.
5281		Sch.	Congress	36.70	34.02	63.8	21.2	4.0	1866	Rio Grande, N. J.	Bridgeton, N. J.
125161		Sch.	Connect	239.11	227.16	120.6	25.0	10.0	1873	Connecticut, Ohio	Grand Haven, Mich.
5073		Sch.	Connecticut	99.05	94.10	80.0	25.3	7.5	1847	Milford, Del.	Stonington, Conn.
4458		Sch.	Conqueror	17.01	16.10	42.5	15.4	5.2	1860	Surry, Me.	Rockland, Me.
125270	J. P. Q. L.	Slp.	Conqueror	1,621.50	1,540.43	215.3	41.0	24.8	1874	East Boston, Mass.	Boston, Mass.
4582		Sch.	Conquest	150.79	143.26	110.0	21.0	8.0	1853	Oleott, N. Y.	Milwaukee, Wis.
5887		Sch.	Conquest	14.00	13.30	39.2	14.0	5.2	1870	New London, Conn.	Stonington, Conn.
125992		Slp.	Conquest	6.81	6.47	31.0	12.0	2.0	1882	Galveston, Tex.	Galveston, Tex.
126930	K. L. N. W.	Slp. y.	Conquiesco	6.52	6.20	27.5	11.6	4.0	1883	Greenpoint, N. Y.	New York, N. Y.
125897		Sch.	Conrad Reid	288.70	274.26	132.6	29.7	9.3	1851	Lorain, Ohio	Port Huron, Mich.
5931		Sch.	Consolation	17.14	16.29	46.2	15.5	4.2			Tappanhook, Va.
126571	K. G. N. T.	Sch. y.	CONSOLLATION	157.70	149.62	123.7	24.9	12.9	1889	City Island, N. Y.	Boston, Mass.
4568		Sch.	Constitution	422.67	401.54	145.0	32.0	12.0	1861	Milwaukee, Wis.	Marquette, Mich.
5336		Sch.	Constitution	12.32	11.71	39.7	12.2	5.3			South West Harbor, Me.
5367		Slp.	Constitution	32.40	30.84	57.5	21.4	3.6	1855	Fork Landing, N. J.	Bridgeton, N. J.
5615		Sch.	Constitution	24.89	23.68	48.9	17.5	5.4	1851	Somerset County, Md.	Crisfield, Md.
126462		Sch.	Conauela	12.02	11.42	40.3	15.9	3.4	1887	Fowl River, Ala.	Mobile, Ala.
125845	J. T. V. G.	Bgn.	Cousauelo	293.54	279.00	133.5	31.2	11.7	1880	San Francisco, Cal.	San Francisco, Cal.
4575		Sch.	Contrat	96.98	92.14	101.0	21.0	6.0	1863	Holland, Mich.	Milwaukee, Wis.
125844		Sch.	Contest	67.68	64.39	72.3	22.3	7.5	1878	Kennebunk, Me.	Portland, Me.
126038		Slp.	Contest	12.70	12.07	38.1	16.8	4.0	1882	Northport, N. Y.	New York, N. Y.
5709		Slp.	Continental	7.68	7.30	28.6	11.0	4.7	1807	City Island, N. Y.	Do.
4735		Slp.	Contrivance	37.97	36.08	63.5	20.2	4.9	1816	Jersey City, N. J.	Do.
4178		Sch.	Convoy	41.32	41.32	48.5	10.7	7.5	1832	Gloucester, Mass.	South West Harbor, Me.
126337		Sch.	Convoy	20.78	19.74	46.4	16.1	11.0	1868	Lenoxville, N. C.	Beaufort, N. C.
5646		Sch.	Cooper	64.27	61.00	68.4	23.3	6.5	1865	Sharptown, Md.	Annapolis, Md.
126194		Sch.	Cootie	6.79	6.49	34.0	11.4	3.4	1854	Cedar Keys, Fla.	Apalachicola, Fla.
125820		Sch.	Copia	11.93	11.33	35.6	13.4	5.2	1880	Somerset, Mass.	Stonington, Conn.
4601		Sch.	Copy	65.54	62.27	66.0	23.0	7.0	1835	Brook Haven, N. Y.	Bangor, Me.
5653		Sch.	Copy	80.59	82.27	73.6	24.7	8.2	1854	Port Jefferson, N. Y.	Greenport, N. Y.
126100		Sch.	Coquette	103.10	97.95	92.9	29.5	6.4	1843	Coquille River, Oregon	San Francisco, Cal.
5694		Sch.	Coquette	58.41	55.49	65.5	18.5	6.9	1846	Nobleboro, Me.	Wiscasset, Me.
5886		Slp.	Coquette	5.31	5.04	30.0	11.0	2.0	1870	Norfolk, Va.	Norfolk, Va.
5921		Sch.	Coquette	12.23	11.62	39.6	11.9	5.3	1870	Boothbay, Me.	South West Harbor, Me.
126743		Sch.	Coquette	8.59	8.17	33.7	13.3	3.7	1891	Managoria, Tex.	Port Lavaca, Tex.
126815		Sch.	Coquette	33.00	31.92	59.0	20.2	4.2	1891	Huntsboro, Miss.	New Orleans, La.
5517		Sch.	Coria	12.19	11.68	36.9	12.4	3.0	1807	Cedar Island, N. C.	Newbern, N. C.
5767	J. H. O. L.	Slp.	Coria	1,491.18	1,416.53	200.2	39.0	23.0	1869	Bellast, Me.	Boston, Mass.
5894		Sch.	Coria	17.44	16.95	49.1	18.2	3.8	1870	Jordan River, Miss.	Shildaboro, Miss.
125257		Slp. y.	Coria	23.50	22.33	54.0	17.0	5.5	1873	Pamunape, N. J.	Cleveland, Ohio.
125750		Sch.	Coria	44.17	41.97	70.0	17.2	6.2	1879	Benton Harbor, Mich.	Grand Haven, Mich.
125698		Sch.	Coria	92.91	88.27	107.8	23.0	7.5	1881	Key West, Fla.	Key West, Fla.
125992	J. V. G. M.	Sch.	Coria	109.50	104.09	86.0	23.6	7.5	1881	Washington, N. C.	Newbern, N. C.
125998		Sch.	Coria	12.07	12.04	67.5	14.0	4.0	1882	Calvert County, Md.	Crisfield, Md.
126680		Sch.	Coria	5.74	5.45	29.0	11.0	3.8	1882	Biloxi, Miss.	Mobile, Ala.
126746		Sch.	Coria	5.41	5.14	30.0	11.5	3.8	1891	Seattle, Wash.	Port Townsend, Wash.
126696		Sch.	Coria A	981.00	361.95	149.0	31.5	11.0	1889	Manitowoc, Wis.	Chicago, Ill.
125563		Slp.	Coria D	8.07	7.07	29.9	10.6	5.6	1889	Swans Island, Me.	South West Harbor, Me.
126843		Slp.	Coria F	8.31	7.90	32.0	11.0	4.8	1892	Bremen, Me.	Deer Isle, Me.
126921	K. L. M. F.	Sch.	Coria M	143.68	136.50	97.8	26.5	7.8	1892	Cherryfield, Me.	New York, N. Y.
125146		Sch.	Coria Bell	26.48	25.16	62.1	16.8	3.0	1873	Detroit, Mich.	Marquette, Mich.
126212		Sch.	Coria Bell	8.72	8.28	48.0	13.2	3.2	1883	Somerset County, Md.	Cape Charles City, Va.
125993		Slp.	Coria Belle	5.79	5.51	30.0	11.4	3.2	1882	Millville, N. J.	Bridgeton, N. J.
126475	K. F. C. Q.	Sch.	Coria Dunn	584.21	526.50	169.9	35.5	12.7	1888	Thomaston, Me.	Thomaston, Me.
125802		Sch.	Coria Ella	8.07	7.07	33.5	13.0	4.3	1877	Northport, Me.	Kennebunk, Me.
126748		Sch.	Coria Etta	7.85	7.46	34.0	13.4	4.0	1877	Bristol, Me.	Boothbay, Me.
5667		Sch.	Coria Florence	10.22	9.71	37.5	14.3	3.5	1879	Somerset County, Md.	Baltimore, Md.
126469	J. R. K. D.	Sch.	Coria Green	247.96	235.56	117.0	23.0	10.0	1875	Bangor, Me.	Bangor, Me.
4602		Sch.	Coria Lee	47.30	44.93	67.9	26.3	6.4	1807	Bath, Me.	Boston, Mass.

## MERCHANT SAILING VESSELS OF THE UNITED STATES—Continued.

Official No.	Signal letters.	Rig.	Name of vessel.	Gross tonnage.	Net tonnage.	Length.	Breadth.	Depth.	When built.	Where built.	Home port (where permanent document issues).
						Feet.	Feet.	Feet.			
126710		Slp.	Cora Lee	9.30	8.84	34.1	12.7	3.4	1891	Key West, Fla.	Key West, Fla.
126528		Sch.	Cora May	13.08	12.43	39.0	10.6	4.3	1888	Seattle, Wash.	Port Townsend, Wash.
126712		Slp.	Cora A. Baker	11.13	10.58	38.2	13.3	4.5	1891	Chincoteague, Va.	Chincoteague, Va.
126398		Sch.	Cora C. Meader	98.48	93.56	70.4	23.0	6.2	1889	Bath, Me.	Boothbay, Me.
126182		Sen.	Cora K. Moore	23.41	22.24	60.2	17.0	5.1	1883	Green Hill, Md.	Seaford, Del.
5827		Sch.	Cora E. Smith	49.24	47.00	70.1	20.5	6.9	1870	Bristol, Me.	Portland, Me.
126938	K. L. N. T.	Sch.	Cora H. Hanson	623.77	499.49	154.8	34.2	13.3	1893	Thomaston, Me.	Thomaston, Me.
5830		Slp.	Cora L. McKenney	11.37	10.81	38.3	15.0	3.7	1870	Greenpoint, N. Y.	Greenpoint, N. Y.
125535		Sch.	Cora L. McKenney	21.69	20.61	50.8	17.7	4.0	1875	Alexandria, Va.	Alexandria, Va.
126480	K. F. D. G.	Sch.	Cora S. McKay	198.94	169.00	106.8	27.1	10.3	1888	Essex, Mass.	Provincetown, Mass.
125451		Slp.	Cora T. McKay	9.83	9.34	39.0	14.0	3.5	1875	Dorchester County, Md.	Crisfield, Md.
126158		Sch.	Cora Ann Ida	10.04	9.54	51.0	13.8	2.6	1887	Somerset County, Md.	do.
126454		Slp.	Cora and Albert	7.20	6.84	27.0	12.5	3.7	1887	Edgartown, Mass.	Edgartown, Mass.
4533		Sch.	Coral	105.92	100.63	88.0	21.4	7.9	1865	Ogdensburg, N. Y.	Milwaukee, Wis.
5608		Sch.	Coral	30.65	29.12	57.2	19.1	5.9	1867	Somerset County, Md.	Tappanhook, Va.
126655		Sch.	Coral	84.05	82.35	64.7	19.5	5.3	1878	Port Jefferson, N. Y.	New London, Conn.
126073		Sch.	Coral	38.73	36.80	57.4	21.5	5.2	1882	Wicomico County, Md.	Newport News, Va.
126547		Sch.	Coral	35.23	33.47	45.0	18.0	4.5	1869	Bakers Creek, Va.	Richmond, Va.
5131		Sch.	Cordelia	25.43	24.36	41.5	15.0	4.4	1872	Basa River, N. Y.	San Francisco, Cal.
123085		Sch.	Cordelia R. Price	42.36	40.18	44.3	21.9	7.7	1872	Basa River, N. Y.	San Francisco, Cal.
126914	K. L. P. J.	Sch.	Coriolo	101.43	99.11	90.0	23.0	8.8	1893	Essex, Mass.	Grocers Point, N. J.
126846		Sch.	Corinthian	94.23	90.51	81.0	25.0	6.8	1892	Alameda, Cal.	Grocers Point, N. J.
5607		Sch.	Corinna	29.16	27.77	59.5	19.8	5.6	1867	Somerset County, Md.	Crisfield, Md.
126146		Slp.	Corinna	27.09	25.74	51.7	18.3	3.9	1893	Potkins, Mo.	Boston, Mass.
4505		Sch.	Corinna M.	41.57	39.59	62.6	10.9	6.0	1857	Middletown, Conn.	Hartford, Mo.
4032		Sch.	Corinna	60.14	57.13	75.1	23.6	5.7	1868	Dorchester County, Md.	Nantux, Va.
4705		Slp.	Corinna	58.22	53.60	72.8	22.7	6.4	1839	New Bedford, Mass.	New York, N. Y.
6901		Sch.	Corinna	7.21	6.85	41.6	12.5	3.6	1871	Crisfield, Md.	Tappanhook, Va.
125744		Slp.	Corinna	5.48	5.21	30.2	12.0	3.1	1874	Brooklyn, N. Y.	New York, N. Y.
125665		Sch.	Corinna	100.97	95.93	89.0	21.0	8.2	1840	Clayton, N. Y.	Cape Vincent, N. Y.
126449		Slp.	Corinna	55.25	52.49	77.4	18.9	5.0	1878	Essex, N. Y.	Plattsburg, N. Y.
126275		Sch.	Corinna	9.45	9.45	34.0	12.0	3.2	1885	Jacksonville, Fla.	St. Augustine, Fla.
5634		Sch.	Corinna Amaden	184.08	174.88	118.9	26.0	8.2	1863	Fremont, Ohio	Milwaukee, Wis.
5595		Sch.	Corinna Ann	23.60	22.42	50.0	17.5	5.7	1885	Somerset County, Md.	Crisfield, Md.
126124	K. D. F. Q.	Sch.	Corinna Squire	906.25	290.94	123.0	31.0	10.0	1885	Madison, Conn.	New London, Conn.
5777		Sch.	Corinna A. Miles	38.78	34.95	64.1	20.9	6.0	1869	Somerset County, Md.	Crisfield, Md.
125786		Sch.	Corinna M. Kingsland	39.00	37.05	55.1	17.3	7.7	1880	Greenport, N. Y.	Greenport, N. Y.
4693	H. D. M. G.	Sch.	Corinna	154.30	146.60	93.1	26.8	8.4	1851	Toms River, N. J.	New London, Conn.
4728		Sch.	Corinna Britton	25.08	23.83	49.4	17.0	4.6	1852	Browns Point, N. J.	Bridgeton, N. J.
125832		Sch. y.	Corinna O'Connor	30.27	28.89	67.0	18.6	4.8	1879	San Francisco, Cal.	San Francisco, Cal.
125540		Sch. y.	Corinna Vanderbilt	17.30	16.49	47.8	16.4	4.5	1876	Guilford, Va.	Onancock, Va.
4743		Slp.	Corinna C. Jones	20.36	19.35	44.1	17.6	4.7	1855	Nyack, N. Y.	New York, N. Y.
4807		Slp.	Corinna E. Ellis	12.64	12.00	40.0	14.0	3.8	1854	Westfield, N. Y.	do.
5873		Sch.	Corinna H. Delamater	50.22	47.71	68.0	22.9	5.0	1870	Washington, N. J.	Pentth Amboy, N. J.
126430		Slp.	Coronet	11.02	10.47	38.9	15.9	3.4	1887	Atlantic City, N. J.	Somers Point, N. J.
126784		Sch.	Coronet	5.85	5.36	45.5	11.5	2.6	1891	Taylor's Island, Md.	Crisfield, Md.
126166	K. B. W. C.	Sch.	Corona	394.36	374.65	142.6	34.6	11.3	1883	Port Blakeley, Wash.	San Francisco, Cal.
126446	K. D. J. B.	Sch. y	Coronet	180.70	152.67	118.7	27.0	11.7	1865	Brooklyn, N. Y.	New York, N. Y.
126455		Sch.	Coronet	10.34	9.82	52.0	13.4	3.0	1887	Somerset County, Md.	Crisfield, Md.
126519		Sch.	Coronet	12.09	11.49	53.2	15.1	2.6	1888	Fishing Island, Md.	Annapolis, Md.
125916		Sch. y.	Coronilla	23.34	22.18	45.6	15.6	5.6	1891	Bath, Me.	Boston, Mass.
4038		Sch.	Corredor	48.34	45.92	62.7	21.4	5.2	1863	Baltimore, Md.	Annapolis, Md.
5502		Sch.	Corredor	46.81	44.47	59.7	19.2	6.2	1864	do.	Baltimore, Md.
126220		Sch.	Corrinne	28.44	27.02	50.5	12.5	6.0	1884	Ormond, Fla.	Key West, Fla.
125814		Slp.	Corsair	20.22	18.80	42.0	10.7	4.0	1889	Greenport, N. Y.	New York, N. Y.
4696	H. D. S. Q.	Sch.	Corsica	1,307.94	1,258.50	191.1	38.7	23.7	1867	Thomaston, Me.	do.
125988		Sch.	Corsica	61.14	58.08	77.6	23.2	5.1	1874	St. Michaels, Md.	Baltimore, Md.
126994		Sch.	Corsica	5.88	5.59	29.2	11.7	2.8	1893	Chokoloskee, Fla.	Key West, Fla.
125553	J. S. W. D.	Bk.	Coryphene	811.58	771.01	160.2	34.2	20.4	1878	Millbridge, Me.	San Francisco, Cal.
126549		Sch.	Cosmopolita	5.65	5.37	30.7	10.9	2.7	1889	Corpus Christi, Tex.	Corpus Christi, Tex.
5231		Sch.	Cosmopolitan	41.58	39.50	58.9	19.7	7.2	1866	St. George, Me.	Bucksport, Me.
4543		Sch.	Cosmos	47.85	45.46	68.5	20.5	6.5	1862	Kennebunk, Me.	Saco, Me.
6090		Sch.	Cottage	30.39	28.87	50.0	15.5	6.1	1840	Gloucester, Mass.	Brooklin, Me.
5610		Sch.	Coubourn's Yacht	35.80	34.01	61.7	21.2	6.2	1867	Somerset County, Md.	Baltimore, Md.
126982		Slp. y.	Countess	9.80	9.31	28.0	12.0	5.5	1882	Boston, Mass.	Boston, Mass.
126173	K. B. W. R.	Bgn.	Courney Ford	401.11	381.00	146.3	34.2	12.5	1893	Bonita, Cal.	San Francisco, Cal.
126416		Slp.	Cowboy	23.12	21.97	36.0	15.0	4.0	1887	Astoria, Oreg.	Astoria, Oreg.
125980	J. V. H. W.	Sch.	Cox & Green	591.92	582.40	104.3	35.8	15.7	1881	Newburyport, Mass.	Greenport, N. Y.
127040		Slp. y.	Coya	9.77	9.29	32.0	12.8	4.3	1894	Brooklyn, N. Y.	New York, N. Y.
126970		Sch. y.	Cory	45.43	43.10	56.2	23.5	4.2	1889	Northport, N. Y.	Cold Spring, N. Y.
126553		Sch.	Crazy Boy	17.80	16.91	46.0	14.0	4.0	1889	Fishers Landing, N. Y.	Cape Vincent, N. Y.
126169	K. B. W. D.	Sch.	Crescent	463.32	440.15	150.8	34.8	13.4	1883	New London, Conn.	New London, Conn.
126785		Slp.	Crescent	12.18	11.58	32.0	13.8	3.9	1886	Brooklyn, N. Y.	New York, N. Y.
125832		Sch. y.	Crest	7.80	7.41	34.0	10.3	4.3	1879	Salem, Mass.	Boston, Mass.
5882		Slp.	Crickit	8.38	7.90	35.5	12.4	3.1	1868	Baltimore, Md.	Baltimore, Md.
126303	K. D. L. Q.	Slp. y.	Crickit	16.68	10.15	26.8	10.9	5.2	1882	East Boston, Mass.	Oswego, N. Y.
126785		Slp. y.	Crickit	16.40	9.88	29.0	10.5	6.2	1881	Boston, Mass.	Boston, Mass.
126710		Slp.	Crickit	7.51	7.14	30.0	10.5	4.1	1883	Harrison, N. J.	Newark, N. J.

## MERCHANT SAILING VESSELS OF THE UNITED STATES—Continued.

Official No.	Signal letters.	Rtg.	Name of vessel.	Gross tonnage.	Net tonnage.	Length.	Breadth.	Depth.	When built.	Where built.	Home port (where permanent document issued).
						Feet.	Feet.	Feet.			
127001		Slp.	Cricket	7.67	7.29	32.5	10.0	4.0	1893	Alexandria, Va.	Alexandria, Va.
126308		Slp.	Cris	10.33	9.81	41.0	14.8	3.4	1865	Cambridge, Md.	Baltimore, Md.
127067	K. M. D. N.	Sch.	Crisis	247.69	206.00	109.0	28.9	10.5	1895	Scranton, Miss.	Shieldsboro, Miss.
125647		Sch.	Crisis Grover	133.40	129.73	89.6	22.5	8.7	1878	Lorain, Ohio	Marquette, Mich.
5638		Sch.	Cristoforo Colombo	13.46	13.17	41.0	13.0	3.0	1864	New Basin, La.	Galveston, Tex.
126154		L. gr.	Cristoforo Colombo	7.70	7.31	41.0	13.0	3.4	1883	New Orleans, La.	New Orleans, La.
126908		Slp. y.	Crocodile	18.89	16.05	36.6	14.3	5.8	1863	Brooklyn, N. Y.	New York, N. Y.
125176		Slp.	Crosby	6.23	6.23	26.0	11.0	4.0	1873	Selma, Mass.	Boston, Mass.
4159		Sch.	Crown	6.08	5.78	29.7	10.2	4.0	1834	Gloucester, Mass.	Deer Isle, Me.
126807		Slp.	Crown	9.72	9.24	36.2	13.2	3.9	1891	Greenback, Va.	Chincoteague, Va.
126879		Slp.	Cruiser	11.11	10.56	32.3	13.3	4.1	1892	Bath, Me.	Bath, Me.
125823	K. D. G. T.	Sch. y.	Crusader	71.93	68.34	83.0	21.5	8.5	1880	Brooklyn, N. Y.	New York, N. Y.
127033		Sch. y.	Crusader	27.84	26.45	54.0	15.8	3.6	1894	Chicago, Ill.	Chicago, Ill.
4777		Sch.	Crystal	28.80	27.36	56.0	19.0	4.0	1836	Tappan, N. Y.	New York, N. Y.
126852		Slp. y.	Crystal	9.89	9.40	34.3	10.5	6.4	1899	Salem, Mass.	Boston, Mass.
127073		Sch.	Crystal	34.23	32.52	48.6	15.2	6.5	1895	Tacoma, Wash.	Tacoma, Wash.
4801		Slp.	Crystal Palace	16.68	15.85	43.3	15.0	4.4	1858	Sayville, N. Y.	New Haven, Conn.
5626		Slp.	Cuba	6.29	5.98	36.0	10.0	2.0			Crisfield, Md.
5778		Sch.	Cuba	15.16	14.43	43.2	16.0	4.4	1869	Somerset County, Md.	Do.
125328		Slp.	Cuba	82.56	78.12	92.0	29.5	7.3	1874	Brooklyn, N. Y.	New York, N. Y.
126842		Cat.	Cuckoo	5.56	5.28	25.3	12.3	3.6	1890	Newport, R. I.	Newport, R. I.
126867		Cat.	Cudao	8.27	7.86	32.0	13.1	4.3	1892	Greenport, N. Y.	Greenport, N. Y.
126242		Slp. y.	Culprit Fay	9.40	8.93	31.5	12.0	5.5	1894	New York, N. Y.	New York, N. Y.
125290	J. P. W. L.	Sch.	Cumberland	413.67	392.99	129.1	30.0	15.4	1874	Freeport, Me.	Portland, Me.
125807		Sch.	Cumberland	6.99	6.64	35.0	10.3	3.4	1877	Nansemond County, Va.	Norfolk, Va.
33069		Cat.	Cumchil	7.93	7.53	31.6	11.1	4.7	1875	New Shoreham, R. I.	Newport, R. I.
5379		Sch.	Cupid	23.03	21.88	53.2	15.3	4.8	1857	City Island, N. Y.	Fall River, Mass.
125910		Slp.	Cupid	10.84	10.89	48.7	16.2	3.6	1881	Pittston, Me.	Bath, Me.
120235		L. gr.	Cupido	6.40	6.17	37.4	11.5	3.2	1884	Plaquemines Parish, La.	New Orleans, La.
5469		Sch. y.	Curlew	13.89	13.20	39.9	13.0	3.9	1868	Bath, Me.	Bridgeton, Conn.
5550		Slp.	Curlew	23.14	22.60	48.5	17.7	4.0	1860	Moriches, N. Y.	Patchogue, N. Y.
126051		Cat.	Curlew	5.58	5.31	27.6	11.3	3.2	1882	Osterville, Mass.	Falmouth, Mass.
126170		Sch.	Curlew	38.32	36.41	65.0	19.4	6.0	1883	Pocomoke City, Md.	Crisfield, Md.
120734		Slp.	Cursivo	9.67	9.19	28.0	11.4	6.0	1891	North Haven, Me.	North Haven, Me.
126149		Sch.	Curtis Matilda	6.06	5.75	32.9	11.1	2.8	1883	Collington, N. C.	Newbern, N. C.
120030		Sch.	Curtis	19.69	18.71	54.1	15.6	4.5	1882	St. Michaels, Md.	Newport News, Va.
5892		Sch.	Curtis W. Wright	113.36	107.70	80.1	26.0	6.0	1871	Drawbridge, Del.	New York, N. Y.
5488		Sch.	Cutlass	10.09	13.29	45.0	15.0	5.0	1858	Boston, Mass.	Portland, Me.
126753		Slp.	Cyclone	28.07	26.67	43.6	20.8	9.0	1891	Alameda, Cal.	San Francisco, Cal.
120754		Sch.	Cyclone	6.89	6.55	31.0	10.4	4.1	1891	Sixes River, Oreg.	Empire City, Oreg.
5466		Sch.	Cygnat	13.80	13.17	42.5	15.1	5.2			South West Harbor, Me.
5945		Sch.	Cygnat	14.72	13.98	44.1	14.8	3.9	1811	Crisfield, Md.	Bridgeton, N. J.
126316		Sch.	Cygnat	8.50	8.07	41.3	13.9	2.9	1885	Talbot County, Md.	Baltimore, Md.
126829		Cat.	Cygnat	6.02	6.29	25.0	12.7	3.8	1887	Newport, R. I.	Newport, R. I.
126446	K. D. R. J.	Slp. y.	Cygnat	8.57	8.15	32.0	10.8	4.7	1887	New Rochelle, N. Y.	New York, N. Y.
126399		Sch.	Cygnus	11.85	10.26	32.0	12.0	5.5	1886	Jacksonville, Fla.	St. Augustine, Fla.
5688		Sch.	Cynosura	72.74	69.11	74.6	21.8	7.7	1867	Wiscasset, Me.	Boothbay, Me.
125654		Sch.	Cynthia	15.22	14.46	50.6	14.7	4.2	1881	St. Michaels, Md.	Baltimore, Md.
22314		Sch.	Cynthia Gordon	44.03	42.40	67.0	16.0	6.0	1894	St. Joseph, Mich.	Milwaukee, Wis.
126530		Sch.	Cynthia Jane	15.54	12.86	36.4	15.2	3.7	1888	St. Andrew Bay, Fla.	Pensacola, Fla.
4093	H. G. T. J.	Sch.	Cyrus Chamberlain	138.03	131.13	83.5	24.3	8.9	1840	Freedom, Pa.	Thimston, Mo.
125210	J. N. W. L.	Sch.	Cyrus Hall	404.25	384.04	140.4	32.0	11.4	1874	East Boston, Mass.	Boston, Mass.
126062	J. W. M. G.	Sch.	Cyrus Wakefield	2,118.85	1,941.13	247.0	43.7	28.0	1882	Thomaston, Me.	New York, N. Y.
125424		Slp.	Cyrus F. Fell	15.87	15.08	38.0	15.8	4.1	1875	City Island, N. Y.	Do.
125705		Sch.	Czar	16.23	15.42	40.0	15.4	3.2	1878	Georgetown, Me.	Wiscasset, Me.
125885	J. V. D. P.	Sch.	Czar	144.34	137.13	98.0	29.0	9.7	1881	San Francisco, Cal.	San Francisco, Cal.
127025		Sch.	Czar	7.84	7.45	29.0	13.0	3.5	1894	Warwick, R. I.	Providence, R. I.
126818	E. L. C. Q.	Slp.	Czarina	230.40	218.88	116.0	30.6	10.0	1891	Fairhaven, Cal.	Sand Point, Alaska.
<b>D.</b>											
6222		Sch.	D. P.	82.60	78.53	81.0	23.1	7.2	1849	Belfast, Me.	Machias, Me.
6401		Slp.	D. Bennett	12.42	11.89	35.0	14.0	4.0			New York, N. Y.
6719		Sch.	D. Corson, jr.	19.70	18.72	51.6	16.8	4.5	1869	Chester, Pa.	Bridgeton, N. J.
6452		Sch.	D. Gifford	263.42	240.75	112.4	29.3	9.8	1862	Mays Landing, N. J.	Boston, Mass.
6921		Sch.	D. Hebert	17.61	16.73	50.0	17.0	3.8	1876	Biloxi, Miss.	Brantuar, La.
6829		Slp.	D. Joline	13.18	12.53	40.2	15.4	3.5	1874	Cottentville, N. Y.	New York, N. Y.
6782	J. N. D. H.	Bku.	D. A. Brayton	558.34	530.42	138.0	32.0	17.4	1873	Fall River, Mass.	Boston, Mass.
6542		Slp.	D. A. Newings	8.72	8.29	34.6	12.0	3.0	1856	New York, N. Y.	Norfolk, Va.
6596	J. F. M. K.	Bz.	D. A. Small	119.82	113.83	87.0	22.9	9.1	1868	Provincetown, Mass.	Provincetown, Mass.
6843		Sch.	D. A. Wells	50.20	53.39	62.0	18.3	6.0	1874	Sack Bay, Mich.	Milwaukee, Wis.
6019		Sch.	D. A. Wilson	91.16	86.60	82.6	22.0	8.0	1860	Salisbury, Mass.	Salon, Mass.
6715		Sch.	D. B. Mayhew	23.51	22.33	49.5	15.5	6.6	1871	Bristol, Me.	New York, N. Y.
6185	H. F. D. T.	Sch.	D. B. Steelman	103.83	100.64	86.4	28.0	6.0	1891	English Creek, N. J.	Norfolk, Va.
6901		Sch.	D. C. Adams	29.59	28.12	56.5	18.2	5.5	1873	Mauticetown, N. J.	Bridgeton, N. J.
6498		Sch.	D. C. Foster	95.23	90.47	83.5	27.3	7.6	1857	Poughkeepsie, N. Y.	Cold Springs, N. Y.
6857		Sch.	D. C. Willis	15.13	14.38	45.2	13.6	3.5	1875	Beaufort, N. C.	Newbern, N. C.
187047	J. V. N. L.	Sch.	D. D. Haskell	317.41	301.54	131.2	31.1	11.0	1891	Belfast, Me.	Deer Isle, Me.
6717		Sch.	D. D. Mallory	56.88	41.98	56.3	23.0	6.4	1871	Somerset County, Md.	Crisfield, Md.
187077		Sch.	D. D. Winchester	83.98	79.79	79.5	32.1	8.4	1893	Essex, Mass.	Gloucester, Mass.

## MERCHANT SAILING VESSELS OF THE UNITED STATES—Continued.

Official No.	Signal letters.	Rig.	Name of vessel.	Gross tonnage.	Net tonnage.	Length.	Breadth.	Depth.	When built.	Where built.	Home port (where permanent document issues).
						Feet.	Feet.	Feet.			
167046		Sch.	D. F. Collier	5.72	5.43	40.4	10.9	2.8	1876	Crisfield, Md.	Crisfield, Md.
167391		Sch.	D. G. Calla	10.49	9.97	47.0	13.8	3.6	1893	Poquoson, Va.	Newport News, Va.
6274		Sip.	D. G. Osall	8.36	7.97	34.4	11.8	2.8			New Haven, Conn.
6781		Sch.	D. H. Keys	183.00	173.85	121.9	20.5	7.6	1873	Trenton, Mich.	Port Huron, Mich.
157285	K. H. R. J.	Sch.	D. H. Rivers	1,072.34	1,018.73	190.8	38.7	19.1	1890	Thomaston, Me.	Thomaston, Me.
167249		Sip.	D. J. Connolly	52.45	49.83	60.0	26.0	6.1	1889	Newport, R. I.	Newport, R. I.
167280	K. H. R. N.	Sch.	D. J. Sawyer	343.27	284.33	136.8	32.4	10.8	1890	Jonesport, Me.	Machias, Me.
6861		Sch.	D. J. Wheaton	48.42	46.00	63.5	19.8	6.0	1875	Swansgut, Va.	Chincoteague Va.
167162	K. B. Q. L.	Sch.	D. K. Baker	519.46	493.49	143.8	33.0	14.7	1883	Port Jefferson, N. Y.	New York, N. Y.
6732		Sch.	D. K. Clint	729.36	692.90	168.6	32.0	14.8	1872	East Saginaw, Mich.	Detroit, Mich.
36311		Sch.	D. L. Filer	357.35	339.49	156.6	30.0	10.0	1871	Manatee, Mich.	Chicago, Ill.
6294	H. F. K. G.	Sch.	D. L. Sturgis	135.34	126.58	99.5	26.2	8.0	1882	Bridgeport, Conn.	Bath, Me.
167417		Sch.	D. L. Traffon	40.98	38.94	65.5	18.0	8.0	1885	Essex, Mass.	Salem, Mass.
6798	J. N. Q. B.	Sch.	D. M. Anthony	556.91	528.12	110.7	36.4	15.3	1873	Fall River, Mass.	Boston, Mass.
6430		Sip.	D. N. Darlington	20.80	19.77	50.9	16.8	3.6	1854	Vallejo, Cal.	San Francisco, Cal.
6085		Sch.	D. P. Dobbins	447.61	425.23	102.3	31.6	12.2	1863	Cleveland, Ohio.	Detroit, Mich.
6924		Sch.	D. P. Mulford	27.00	25.65	54.0	18.3	5.1	1870	Bridgeton, N. J.	Bridgeton, N. J.
6695		Sch.	D. P. O'Brien	937.93	891.03	217.0	35.3	14.8	1871	Detroit, Mich.	Cleveland, Ohio.
6134		Sch.	D. R. Martin	328.19	308.89	137.5	30.4	11.5	1857	Cleveland, Ohio.	Marquette, Mich.
157788		Sch.	D. R. Meekins	8.50	8.07	49.0	12.4	3.1	1893	Taylor's Island, Md.	Crisfield, Md.
6745		Sch.	D. S. Austin	281.87	267.78	135.2	26.0	13.0	1872	Toledo, Ohio.	Chicago, Ill.
6743		Sch.	D. S. Lawrence	69.88	66.39	71.0	23.3	6.6	1871	Elsworth, Me.	Plymouth, Mass.
6122		Sch.	D. T. Patchin	72.09	68.49	70.0	20.7	7.8	1869	Castine, Me.	Castine, Me.
6044		Sch.	D. W. Hammond	59.40	56.49	73.0	20.3	7.0	1851	Noank, Conn.	Rockland, Me.
6815		Sip.	D. W. McLean	14.67	13.04	38.0	14.6	4.0	1874	Port Jefferson, N. Y.	Bridgeton, N. J.
6970		Sip.	D. S. Scamnis	5.85	5.56	30.0	12.7	3.1	1879	Patchogue, N. Y.	Patchogue, N. Y.
167202	K. J. D. C.	Sch.	D. Howard Spear	547.36	520.00	158.7	34.9	13.1	1891	Bath, Me.	Bath, Me.
167101		Sch.	D. Neer Taylor	24.51	23.28	56.1	15.8	4.3	1893	Messouge, Va.	Baltimore, Md.
6145		Sch.	Dacotah	261.25	267.19	138.2	28.5	9.4	1867	Fairport, Ohio.	Detroit, Mich.
6174		Sch.	Dacotah	67.24	54.38	67.0	19.0	6.2	1858	Essex, Mass.	Machias, Me.
167307		Sip. y.	Dadford	13.11	12.46	37.4	14.0	5.5	1891	Brooklyn, N. Y.	New York, N. Y.
167389		Sch.	DAGMAR	62.00	58.96	84.7	20.9	9.1	1867	City Island, N. Y.	Do.
60591		Sch.	Daisy	34.34	32.63	63.5	18.0	5.0	1874	Rocky Hill, Conn.	Baltimore, Md.
6060		Sch.	Daisy	21.05	20.00	45.0	13.0	6.0	1847	Essex, Mass.	Deer Isle, Me.
6740		Sip.	Daisy	5.89	5.60	29.0	11.4	4.0	1872	Boston, Mass.	Boston, Mass.
6752	J. M. H. Q.	Bg.	Daisy	489.36	417.56	124.0	31.6	17.1	1872	Brookhaven, N. Y.	New York, N. Y.
6802		Sip.	Daisy	67.16	67.15	66.0	27.2	6.9	1874	Brooklyn, N. Y.	Do.
167093		Sch.	Daisy	5.71	5.42	30.7	10.8	2.7	1840	Key Largo, Fla.	Key West, Fla.
167013		Cat.	Daisy	6.53	6.20	28.0	12.2	3.3	1879	Newport, R. I.	Newport, R. I.
167016		Sip.	Daisy	7.13	6.78	30.0	11.4	3.7	1881	Greenport, N. Y.	Greenport, N. Y.
167048		Sch.	Daisy	33.83	33.33	56.0	19.0	3.0	1881	Madisonville, La.	New Orleans, La.
167095		Sch.	Daisy	10.51	9.99	46.2	12.8	3.9	1883	St. Michaels, Md.	Baltimore, Md.
167119		Sip.	Daisy	5.81	5.52	34.0	10.7	3.3	1883	Portsmouth, Va.	Norfolk, Va.
167129		Sch.	Daisy	60.51	47.99	70.7	20.7	7.9	1881	Bath, Me.	New York, N. Y.
167130		Sip.	Daisy	7.04	6.69	26.0	10.1	4.2	1881	Wellfleet, Mass.	Dennis, Mass.
167152		Sch.	Daisy	41.63	39.55	66.6	16.0	5.3	1885	Ludington, Mich.	Grand Haven, Mich.
167162		Sch.	Daisy	9.27	8.41	37.8	14.0	3.5	1885	Pocomoke City, Md.	Crisfield, Md.
167168		Sch.	Daisy	6.36	6.05	38.5	13.3	3.2	1845	Somerset County, Md.	Baltimore, Md.
167220		Sip.	Daisy	12.80	12.22	50.0	13.0	2.0	1867	Washington, D. C.	Washington, D. C.
167320		Sip.	Daisy	8.36	7.95	34.6	13.0	4.8	1884	Brooklyn, N. Y.	New York, N. Y.
167332		Sip.	Daisy	5.36	5.10	31.0	10.3	3.2	1891	Alexandria, Va.	Alexandria, Va.
167381		Sch.	Daisy	9.36	8.99	33.6	11.4	5.0	1893	Balleys Mills, Ga.	St. Marys, Ga.
167232		Sch.	Daisy N	5.34	5.08	28.1	11.0	3.0	1888	Bay Point, Fla.	Apalachicola, Fla.
167185		Sip.	Daisy V	5.06	5.38	28.0	8.0	2.0	1886	Nampanomund County, Va.	Norfolk, Va.
167317	K. J. S. G.	Sch.	Daisy Pearl	466.41	443.11	151.6	34.2	11.3	1891	Bath, Me.	Bath, Me.
167091	J. W. N. P.	Bkn.	Daisy Reed	498.45	445.03	136.3	33.1	13.0	1882	Harrington, Me.	Machias, Me.
6977	J. T. K. D.	Sch.	Daisy Rows	122.76	116.03	94.5	29.0	7.5	1879	Aumboldt Bay, Cal.	San Francisco, Cal.
167247		Sch.	Daisy Woods	26.10	24.86	60.0	20.0	3.7	1889	Bacon Terre Bonne, La.	Shieldsboro, Miss.
167412		Sch.	Daisy D. Haskell	9.44	8.97	28.0	11.0	3.8	1894	Petaluma, Cal.	San Francisco, Cal.
167254		Sip.	Daisy M. Tall	10.59	9.97	42.2	15.3	8.8	1889	Madison, Md.	Baltimore, Md.
6846		Sch.	Dakota	77.10	73.25	65.0	20.0	7.0	1873	Brooklyn, N. Y.	New York, N. Y.
167198		Sch.	Dakota	6.36	6.05	28.0	11.0	3.0	1883	Tuckahoe, N. J.	Somers Point, N. J.
6621		Sch.	Damasacus	49.62	47.14	65.0	22.5	5.5	1802	Somerset County, Md.	Washington, D. C.
167283	R. H. N. W.	Sch.	Daniellia and Joanna	330.37	273.61	132.5	31.8	10.6	1890	Yarmouth, Me.	Portland, Me.
6086	H. F. D. G.	Sch.	Damon	165.82	157.53	96.0	27.2	8.3	1850	Waldoboro, Me.	Deer Isle, Me.
167323		Sip.	Damsel	8.51	8.24	30.0	9.6	2.6	1875	Chincoteague, Va.	Chincoteague, Va.
6501		Sch.	Dan	32.64	21.51	54.5	17.0	4.7	1891	St. Michaels, Md.	Baltimore, Md.
65041		Sch.	Dan Hayes	145.96	138.67	112.1	24.2	7.0	1808	Fairport, Ohio.	Grand Haven, Mich.
45390		Sch.	Dan Mabee	193.97	184.28	122.0	27.0	7.0	1866	Nashota, Wis.	Milwaukee, Wis.
65476		Sch.	Dan Rogers	324.25	304.04	180.0	28.6	10.6	1883	Buffalo, N. Y.	Port Huron, Mich.
6669		Sch.	Dan Sooy	15.49	14.72	43.7	16.7	4.0	1870	Smiths Landing, N. J.	New Haven, Conn.
6638		Sch.	Dan B. Castle	10.62	8.40	33.6	12.8	4.2	1874	Starvation Landing, La.	New Orleans, La.
6796		Sip.	Dandy	45.53	43.26	67.8	20.5	6.7	1855	Elizabethport, N. J.	New York, N. Y.
167220		Sch.	Dandy	22.41	21.29	49.5	18.8	5.9	1888	Crisfield, Md.	Crisfield, Md.
6637	J. S. L. C.	Sip.	Daniel Barnes	1,485.37	1,435.78	216.3	39.9	24.1	1877	Bath, Me.	New York, N. Y.
167241		Sch.	Daniel Bell	15.71	14.92	54.8	14.2	3.7	1889	Morhead City, N. C.	Beaufort, N. C.
6051		Sch.	Daniel Boone	15.04	14.29	45.1	14.1	4.7	1857	Duxbury, Mass.	Provincetown, Mass.
6964		Sch.	Daniel Boone	12.50	11.87	38.4	14.4	3.6	1879	York County, Va.	Newport News, Va.

\* Formerly schooner Henry B. Anthony.

\* Formerly schooner I. M. Hill.



## MERCHANT SAILING VESSELS OF THE UNITED STATES—Continued.

Official No.	Signal letters.	Rig.	Name of vessel.	Gross tonnage.	Net tonnage.	Length.	Breadth.	Depth.	When built.	Where built.	Home port (where permit document issued)
6163	H. F. D. Q.	Sch.	Daniel Brown	204.19	193.98	109.0	30.0	16.0	1853	Poughkeepsie, N. Y.	New York, N. Y.
6223	H. F. G. R.	Sch.	Daniel Morris	105.63	100.35	89.8	22.5	6.7	1855	Brandywine, Del.	New Haven, Conn.
6082	H. F. C. V.	Sch.	Daniel Pierson	264.83	251.59	114.1	29.0	10.1	1866	Waldoboro, Me.	St. George, Me.
157026		Sch.	Daniel Sharp	20.84	19.80	46.3	18.5	4.4	1881	Bridgeton, N. J.	Camden, N. J.
6354		Slp.	Daniel Sheeta	10.21	9.70	41.0	13.9	3.4		Philadelphia, Pa.	Alexandria, Va.
6565		Sch.	Daniel Tomkins	79.54	75.57	90.5	25.5	5.5	1867	Stony Point, N. Y.	New York, N. Y.
6179		Sch.	Daniel Webster	60.43	57.41	68.0	19.9	7.5	1859	Essex, Mass.	Buckport, Me.
6182		Slp.	Daniel Webster	46.11	43.60	61.0	21.0	5.0	1853	Quincy, Mass.	Gloucester, Mass.
6366		Sch.	Daniel Webster	24.15	22.94	42.9	17.0	4.5	1867	Bath, Me.	Danverscott, Me.
6610		Sch.	Daniel A. Davis	22.97	21.82	51.0	17.0	5.5	1868	Salem, N. J.	Philadelphia, Pa.
6595		Slp.	Daniel A. Nowing	8.08	7.68	36.2	12.0	3.3		Crisfield, Md.	Crisfield, Md.
157305	K. J. N. Q.	Sch.	Daniel B. Fearing	1,240.44	1,178.22	216.5	43.0	18.6	1891	Belfast, Me.	Newport, R. I.
6890		Sch.	Daniel B. Harris	14.06	14.21	41.0	14.6	4.1	1875	Green Creek, N. J.	Bridgeton, N. J.
6877		Slp.	Daniel B. Smith	15.34	14.58	38.4	15.0	4.2	1842	Seaford, N. Y.	Cold Spring, N. Y.
6197		Sch.	Daniel C. Baker	33.76	32.07	60.6	18.4	6.2	1853	Salisbury, Mass.	Newburyport, Mass.
6605		Slp.	Daniel E. Egbert	17.96	17.07	43.5	17.0	4.1	1868	Islip, N. Y.	Patchogue, N. Y.
157260		Sch.	Daniel G. Fowle	19.51	18.54	60.2	15.6	4.6	1869	Smyrna, N. C.	Beaufort, N. C.
157200		Slp.	Daniel H. Mayne	6.82	6.48	33.3	13.2	3.3	1867	Cambridge, Md.	Baltimore, Md.
6890	J. R. L. H.	Sch.	Daniel I. Tenney	1,701.31	1,633.28	212.4	40.4	22.0	1875	Newburyport, Mass.	Boston, Mass.
6504		Sch.	Daniel J. Ballard	18.17	15.37	46.0	17.0	5.6			Tappahannock, Va.
6637		Sch.	Daniel J. Birch	23.41	22.24	49.6	18.5	3.8	1841	Snow Hill, Md.	Norfolk, Va.
6588		Sch.	Daniel W. Jones	27.65	26.27	49.8	16.0	5.0	1865	Somerset County, Md.	Crisfield, Md.
157045		Sch.	Daniel W. Jones	14.54	13.82	58.2	14.5	3.6	1881	Crisfield, Md.	Do.
6277		Slp.	Daniel W. Smith	8.78	8.35	34.2	13.7	3.0	1864	Port Washington, N. Y.	Cold Spring, N. Y.
6303		Slp.	Daniel W. Teller	71.75	68.17	65.5	20.5	7.0	1859	Greenpoint, N. Y.	New York, N. Y.
6563		Sch.	Daniel and Augustus	27.59	26.21	55.2	18.4	5.8	1867	Dorchester County, Md.	Alexandria, Va.
6316		Slp.	Daphne	65.78	62.50	63.0	20.4	7.0	1862	Mystic River, Conn.	New York, N. Y.
157145	K. D. P. M.	Slp. y.	Daphne	22.99	21.85	46.0	18.5	6.3	1885	Brooklyn, N. Y.	Do.
140116	K. C. G. B.	Slp. y.	Dare	30.45	28.96	58.9	17.2	5.5	1875	Bristol, R. I.	Do.
157420		Slp.	Dark Eyed Darling	5.60	5.32	30.3	10.7	3.2	1891	Bayou State, La.	Brashear, La.
6158		Sch.	Dart	56.48	53.66	66.5	21.3	6.0	1850	Kent County, Del.	Perth Amboy, N. J.
6247		Sch.	Dart	84.26	82.55	57.2	18.0	4.8	1837	New York, N. Y.	Stoungton, Conn.
6805		Slp.	Dart	8.40	7.98	40.0	10.6	3.3	1873	Port Jefferson, N. Y.	Baltimore, Md.
157230		Slp.	Dart	11.04	10.49	38.2	14.6	3.9	1888	Goshen, N. J.	Bridgeton, N. J.
157300		Sch.	Dart	12.63	12.00	30.5	13.0	4.7	1880	Rothsay, New Brunswick	Catais, Me.
157347		Cat. y.	Dart	6.66	6.33	30.2	12.3	3.5	1892	Atlantic City, N. J.	Somers Point, N. J.
157400		Sch.	Dart	9.50	9.03	31.6	11.3	4.4	1894	Salem, Mass.	Salem, Mass.
157218		Sch.	Dashaway	18.46	15.04	51.6	15.3	2.0	1863	Washington, D. C.	Washington, D. C.
6320		Slp.	Dashing Wave	6.14	5.83	28.0	12.0	2.8	1861	Long Island, N. Y.	Newport News, Va.
6398		Sch.	Dashing Wave	269.00	255.55	133.8	25.4	10.8	1862	Clayton, N. Y.	Port Huron, Mich.
6638	J. D. R. H.	Slp.	Dashing Wave	1,054.31	1,012.14	181.8	39.6	21.3	1853	Portsmouth, N. H.	Port Townsend, Wash.
6667		Slp.	Dauntless	10.70	10.72	45.0	18.0	4.7	1870	Greenport, N. Y.	Newport, R. I.
6695		Slp.	Dauntless	16.29	15.48	37.5	15.0	4.8	1869	do	Onancock, Va.
6812		Slp.	Dauntless	29.74	28.29	53.6	17.8	3.8	1874	Georgetown, Mo.	Boston, Mass.
6881		Slp.	Dauntless	7.69	7.31	31.7	12.6	4.5	1876	Newport, R. I.	Newport, R. I.
6919		Sch.	Dauntless	14.61	13.88	41.4	14.1	4.2	1876	Smyrna, N. C.	Edenton, N. C.
14901	H. M. J. Q.	Sch. y.	Dauntless	126.40	120.08	130.3	24.6	10.0	1866	Mystic, Conn.	Hartford, Conn.
157074		Slp.	Dauntless	60.41	69.41	65.5	26.0	6.3	1882	Brooklyn, N. Y.	New York, N. Y.
157190		Sch.	Dauntless	50.73	48.19	76.2	21.4	5.5	1887	Cambridge, Md.	Baltimore, Md.
157246		Slp.	Dauntless	8.20	7.89	32.8	14.0	3.6	1889	Capers Island, S. C.	Charleston, S. C.
157331		Slp.	Dauntless	9.11	8.66	44.7	12.0	2.8	1891	Cape Bank, N. C.	Beaufort, N. C.
157367		Slp.	Dauntless	7.29	6.93	28.7	11.4	3.3	1893	Cedar Grove, Tex.	Galveston, Tex.
157422		Sch. y.	Dauntless	12.19	11.59	39.3	13.0	4.7	1895	Everett, Wash.	Port Townsend, Wash.
157055		Sch.	Dave Freeman	23.84	22.65	47.0	16.0	5.0	1881	Galveston, Tex.	Galveston, Tex.
6946		Slp.	Dave's Cabin	7.25	6.89	29.0	11.2	3.2	1890	San Francisco, Cal.	San Francisco, Cal.
140530	J. W. C. P.	Sch.	David Baird	665.84	632.55	151.8	35.8	15.9	1882	Bath, Me.	Somers Point, N. J.
6920	J. S. D. W.	Sch.	David Carr	124.95	118.71	113.0	27.6	8.5	1876	City Island, N. Y.	Baltimore, Md.
6268	H. F. J. Q.	Sch.	David Crockett	1,508.26	1,468.93	208.8	41.0	19.7	1853	Stoungton, Conn.	Philadelphia, Pa.
6202	H. F. G. D.	Sch.	David Currie	151.30	143.74	100.0	26.4	7.8	1860	Portland, Conn.	Hartford, Conn.
157341		Sch.	David Dixon	25.68	24.40	41.6	15.4	4.8	1892	Detroit, Mich.	Detroit, Mich.
6286	H. F. J. W.	Sch.	David Faust	216.83	205.99	100.2	26.0	9.5	1854	Philadelphia, Pa.	Ellsworth, Me.
6008		Slp.	David Ferguson	223.47	212.30	130.4	28.8	9.8	1853	Port Huron, Mich.	Port Huron, Mich.
67394		Slp.	David Gallagher	5.97	5.67	26.2	10.5	3.4	1893	Bridgeton, N. J.	Bridgeton, N. J.
6556		Sch.	David Macy	192.98	183.25	127.4	26.0	7.6	1878	Grand Haven, Mich.	Grand Haven, Mich.
6704		Sch.	David Sherman	71.30	67.80	76.0	21.0	7.0	1873	Essex, Mass.	Gloucester, Mass.
6769	J. M. D. P.	Sch.	David Torrey	166.05	157.75	70.3	27.6	8.2	1873	Brunswick, Me.	Portland, Me.
157128		Sch.	David Wallace	1,088.46	1,034.04	216.5	36.4	17.8	1884	Cleveland, Ohio	Cleveland, Ohio.
6181		Sch.	David A. Oiler	25.84	24.55	52.6	17.8	6.5	1867	Bath, Me.	Boothbay, Me.
6297		Sch.	David A. Story	91.47	86.99	80.5	22.6	8.3	1876	Gloucester, Mass.	Gloucester, Mass.
6557		Sch.	David C. Broderick	17.84	16.95	45.0	15.1	4.2			Norfolk, Va.
6377		Sch.	David C. Foster	21.84	20.75	50.7	18.0	4.0	1869	Chincoteague, Va.	Chincoteague, Va.
6379		Slp.	David F. Vail	22.00	20.90	48.0	17.4	5.2	1864	Greenport, N. Y.	Tappahannock, Va.
6301		Slp.	David L. Anderson	75.84	73.05	70.0	23.0	6.0	1849	Acquackanonck, N. J.	New York, N. Y.
157067		Sch.	David K. Akin	61.28	48.67	66.5	22.8	4.6	1882	Nyack, N. Y.	Dennis, Mass.
157369	K. L. S. V.	Sch.	David P. Davis	1,231.14	1,169.58	202.2	39.0	21.4	1893	Bath, Me.	Bath, Me.
157078		Sch.	David R. Luke	24.00	23.69	58.6	17.4	4.6	1882	Bridgeton, N. J.	Bridgeton, N. J.

<sup>1</sup> Formerly sloop-yacht Lottie.

<sup>2</sup> Formerly British schooner Mabel.

<sup>3</sup> Formerly schooner-yacht L'Hirondelle.

<sup>4</sup> Formerly schooner Lucinda G. Foster.



## MERCHANT SAILING VESSELS OF THE UNITED STATES—Continued.

Official No.	Signal letters.	Rig.	Name of vessel.	Gross tonnage.	Net tonnage.	Length.	Breadth.	Depth.	When built.	Where built.	Home port (where permanent document issued).
						Feet.	Feet.	Feet.			
6346	H. F. K. W.	Sch.	David S. Stiner	232.32	228.70	115.6	23.9	9.3	1861	Milford, Del.	New York, N. Y.
187284		Sch.	David T. Leaby	74.69	70.96	65.0	20.9	9.4	1890	Brooklyn, N. Y.	Do.
6685		Sch.	Davy Crockett	81.97	80.72	80.1	22.5	8.0	1876	Bath, Me.	GloUCESTER, Mass.
187094		Cat.	Dawn	6.22	5.91	24.0	11.0	4.0	1883	Mattapoisett, Mass.	Plymouth, Mass.
187169		Sch.	Dawn	16.59	15.76	34.8	14.1	5.1	1883	Oakland, Cal.	San Diego, Cal.
187211		Sch.	Dawn	26.17	24.87	62.5	14.1	3.7	1888	Milwaukee, Wis.	Milwaukee, Wis.
187274		Ywly.	Dawn	11.11	11.11	28.5	13.7	4.0	1887	Oaterville, Mass.	New York, N. Y.
187424		Sch.	Dawn	14.87	14.14	38.2	14.8	4.5	1895	Binifon, S. C.	Beaufort, S. C.
6449		Sch.	Dawning Light	73.81	22.62	78.6	17.3	4.9	1861	Dorchester, N. J.	Bridgeton, N. J.
6912		Sip.	Day	5.63	5.35	30.3	12.5	3.0	1872	Bayport, N. Y.	Patchogue, N. Y.
6325		Sip.	Day Book	6.64	6.31	33.0	12.0	2.0	1860	Norfolk, Va.	Norfolk, Va.
187110		Sch.	Day Break	16.30	15.49	48.5	14.5	3.9	1893	Morgan City, La.	Brazos, La.
187293		Sch.	Day Break	6.17	5.86	34.0	12.6	2.7	1891	Rockport, Tex.	Corpus Christi, Tex.
187068		Sch.	Day Dream	9.22	8.76	34.0	13.0	2.0	1882	Galveston, Tex.	Galveston, Tex.
6929		Sch.	Daylight	10.25	9.74	35.0	12.0	5.0	1877	Bristol, Me.	Boston, Mass.
187084	J. W. P. H.	Sch.	Daylight	660.90	627.86	157.2	35.4	15.9	1882	Belfast, Me.	New Haven, Conn.
6204		Sch.	Day Spring	87.42	83.05	98.3	21.4	6.1	1860	Milan, Ohio	Grand Haven, Mich.
85372		Sch.	Dayton	462.92	439.78	184.2	30.0	9.8	1871	Marine City, Mich.	Port Huron, Mich.
6616		Sch.	Deborah A. Hendrickson	28.12	26.72	51.6	18.3	4.4	1867	Key Port, N. J.	Port Jefferson, N. Y.
6329		Sch.	Deborah T. Hill	37.84	35.95	58.6	20.0	4.8	1893	Staten Island, N. Y.	Patchogue, N. Y.
6332		Sip.	Decatur	18.38	17.46	36.8	14.5	4.4			Norfolk, Va.
6195	H. F. G. C.	Sch.	Decora	181.54	157.12	97.8	26.6	10.3	1866	Machias, Me.	Machias, Me.
187140	K. D. C. R.	Sch. y.	Decoy	21.13	20.08	49.0	14.2	4.0	1884	Newark, N. J.	New York, N. Y.
187359		Sch.	Deelinks	45.10	42.85	60.0	17.8	7.2	1892	Seattle, Wash.	Port Townsend, Wash.
6282		Sip.	Deep River	59.69	56.71	61.0	22.5	6.8	1839	Saybrook, Conn.	New York, N. Y.
187316		Sip.	Deer Bound	10.33	9.82	31.7	13.2	2.3	1880	Titusville, Fla.	Key West, Fla.
187426	K. M. H. P.	Sip. y.	Defender	134.25	108.32	104.0	23.3	19.0	1895	Bristol, R. I.	New York, N. Y.
6073		Sch.	Defiance	15.11	14.35	40.3	12.3	5.6			South West Harbor, Me.
6367		Sip.	Defiance	33.08	31.99	53.0	19.2	5.8	1839	Riverhead, N. Y.	Plymouth, Mass.
6904		Sch.	Defiance	18.97	18.92	48.0	14.7	5.0	1876	Essex, Mass.	GloUCESTER, Mass.
6960		Sip.	Defiance	16.49	15.67	40.0	16.2	4.8	1877	Jersey City, N. J.	New York, N. Y.
187114		Sch.	Defiance	9.65	9.17	38.5	12.0	3.3	1853	Smyrna, N. C.	Newbury, N. C.
187326		Cat.	Defiance	7.02	6.67	29.0	12.8	2.0	1891	Patchogue, N. Y.	Patchogue, N. Y.
187337		Sch.	Defiance	15.88	15.09	38.0	16.0	4.6	1892	Courtland, Cal.	San Francisco, Cal.
187402		Cat.	Defiance	5.38	5.12	23.6	11.0	3.3	1889	Oaterville, Mass.	Barnstable, Mass.
6170		Sch.	Delaware	84.50	80.28	78.3	23.0	6.6	1844	Richmond, Me.	Pillaroth, Me.
8352		Sip.	Delaware	19.18		48.8	15.2	5.0			Philadelphia, Pa.
8412		Sch.	Delaware	61.97	61.73	63.0	20.0	6.6	1826	Essex, Mass.	Boston, Mass.
8403		Sch.	Delaware	11.48	10.91	37.7	12.2	5.2			Thouaston, Me.
8183		Sch.	Delaware	68.08	64.68	72.6	25.3	5.0	1864	Milford, Del.	Crisfield, Md.
8492		Sch.	Delaware	548.69	519.36	173.6	30.4	13.6	1868	Detroit, Mich.	Port Huron, Mich.
8707		Sch.	Delaware	7.43	7.06	21.0	10.0	4.0	1842	Waldoboro, Me.	St. George, Me.
8763		Sch.	Delaware	58.23	55.32	74.0	22.6	4.4	1873	Camden, N. J.	Philadelphia, Pa.
187280		Sch.	Delaware	15.18	14.43	49.3	13.4	3.6	1830	Marshall Hall, Md.	Washington, D. C.
187419	K. M. G. R.	Sch.	Delaware	2,481.14	2,309.43	318.4	35.6	21.8	1873	Rentraw, Scotland	Philadelphia, Pa.
6652		Sip.	Delaware Oak	8.29	7.84	36.2	13.3	3.1	1869	Cannon Ferry, Del.	Norfolk, Va.
6928		Sch.	Della	10.34	9.82	35.0	13.6	4.4	1877	GloUCESTER, Mass.	Provincetown, Mass.
187080		Sch.	Delight	7.86	7.47	41.2	11.9	2.3	1892	Queen Anne County, Md.	Baltimore, Md.
187155		Sip.	Delight	9.64	9.16	36.6	14.5	3.5	1885	St. Michaels, Md.	Annapolis, Md.
187228		Sch.	Della	7.50	7.13	39.7	13.9	2.7	1888	Biloxi, Miss.	Shieldsboro, Miss.
187408		Sip.	Della May	7.21	6.85	37.3	13.7	3.0	1894	Fairmount, Md.	Crisfield, Md.
187223		Sch.	Della Townsend	12.79	12.15	52.0	14.5	3.8	1888	Oriole, Md.	Do.
187156		Sch.	Della	26.65	25.32	62.4	16.4	5.0	1885	Key West, Fla.	Key West, Fla.
6836		Sch.	Delmay	49.55	47.07	69.4	23.7	6.2	1874	Somerset County, Md.	Crisfield, Md.
187181		Sch.	Delmay	8.38	7.96	47.0	11.9	3.0	1885	do	Bridgeton, N. J.
6800		Sip.	Delmore	5.73	5.44	28.4	12.0	3.2	1871	Mobile, Ala.	Mobile, Ala.
187187	K. D. P. R.	Sch.	Del Norte	100.70	95.67	82.8	27.4	7.1	1887	Benicia, Cal.	San Francisco, Cal.
6327		Sch.	Delos De Wolf	307.51	292.14	138.3	25.6	12.4	1856	Oswego, N. Y.	Chicago, Ill.
6765		Sip.	Delphine A. Wyman	71.98	68.38	68.9	22.6	6.1	1873	Bath, Me.	Boston, Mass.
6279		Sip.	Delphinia	12.95	12.31	40.1	13.6	3.6			New York, N. Y.
187337		Sip.	Delta	72.35	68.74	64.5	27.3	7.1	1888	Brooklyn, N. Y.	Do.
187276		Sch.	Delta	269.19	266.13	134.0	33.8	10.3	1880	Algonac, Mich.	Marquette, Mich.
6832		Sch.	Democrat	7.69	7.31	35.7	11.6	3.0	1876	Sebewaing, Mich.	Port Huron, Mich.
6976		Sip.	Democrat	401.57	15.85	44.5	11.6	4.2	1879	Freeport, N. Y.	Patchogue, N. Y.
6816	J. P. F. W.	Sch.	De Moroy Gray	101.57	381.50	131.3	32.3	9.9	1874	Port Jefferson, N. Y.	Port Jefferson, N. Y.
6186	H. F. D. V.	Sch.	Denio Hastings	493.42	97.30	88.2	20.0	6.2	1864	Milton, Del.	Baltimore, Md.
6273		Sip.	Denmark	12.92	12.28	40.0	14.0	4.0	1848	City Island, N. Y.	New York, N. Y.
6616		Sip.	Dennis Kelley	9.54	9.07	39.8	10.6	2.0	1879	Worcester County, Md.	New York, N. Y.
6298		Sip.	Denisville	28.56	26.84	58.7	21.3	4.6	1863	Dorchester County, Md.	Chincoteague, Va.
187195		Sch.	Denver	32.99	31.44	62.0	17.2	5.3	1887	Sacketts Harbor, N. Y.	Cape Vincent, N. Y.
187126		Sch.	Depe Bros	18.97	15.08	50.2	17.4	3.6	1884	Madisonville, La.	New Orleans, La.
6218	H. F. G. P.	Bk.	Desire	326.68	224.86	98.6	36.8	14.7	1823	Middletown, Conn.	New Bedford, Mass.
6868		Sch.	Desire	7.52	7.15	36.1	12.5	3.9	1876	Groton, Conn.	Gold Spring, N. Y.
187309	K. J. Q. B.	Sip. y.	Desires	11.67	11.30	33.5	12.5	4.8	1885	Brooklyn, N. Y.	New York, N. Y.
187881		Sch.	Despatch	10.67	10.14	30.0	14.0	4.5	1892	San Francisco, Cal.	San Francisco, Cal.
6547	J. P. H. M.	Bk.	Detroit	1,493.96	1,438.38	197.0	32.5	28.9	1864	Yarmouth, Me.	Do.
6888		Sch.	Devoti Brothers	80.41	28.89	47.1	17.8	8.2	1876	Galveston, Tex.	Lake Charles, La.

† Formerly }  
 ‡ Spanish steamship Murocans.

† Brass and aluminum.

## MERCHANT SAILING VESSELS OF THE UNITED STATES—Continued.

Official No.	Signal letters.	Rig.	Name of vessel.	Gross tonnage.	Net tonnage.	Length.		Depth.	When built.	Where built.	Home port (where permanent document issued).
						Feet.	Feet.				
6302		Slp.	De Witt	35.05	33.80	46.6	16.0	6.6	1850	Brooklyn, N. Y.	New York, N. Y.
6106		Sch.	Dexalo	71.52	67.94	70.2	21.3	7.0	1849	Bron, Me.	Saco, Me.
6338		Sch.	Dexter	50.01	47.51	70.6	21.8	6.5	1867	Talbot County, Md.	Baltimore, Md.
6380		Slp.	Dexter	11.11	10.56	37.0	14.0	3.5			Perth Amboy, N. J.
6711		Slp.	Dexter	11.43	10.86	37.0	14.0	4.0	1871	Riverhead, N. Y.	Greenport, N. Y.
6954		Sch.	Dexter	78.50	74.57	76.0	23.2	6.5	1871	Greensboro, Md.	Baltimore, Md.
157256		Slp.	Dexter	6.72	6.39	31.0	12.0	2.5	1878	Rockaway, N. Y.	Bridgeport, Conn.
6948		Sch.	Dexter	6.43	6.11	34.0	9.4	3.0	1880	Hatteras, N. C.	Newbern, N. C.
6038		Sch.	Dezzie B. Onslow	28.46	27.04	51.2	17.2	4.8	1877	do	Newport News, Va.
157358		Sch.	Diadem	67.24	63.88	70.4	20.2	7.6	1855	Essex, Mass.	Thomaston, Me.
157035		Sch.	Diamond	9.02	9.62	47.3	12.9	3.1	1892	North River, N. C.	Beaufort, N. C.
157344		Slp.	Diamond	5.50	5.23	29.6	12.6	3.8	1881	Pawtuxet, R. I.	Providence, R. I.
157344		Slp.	Diamond	9.52	9.05	27.0	13.5	4.6	1889	Noank, Conn.	Sag Harbor, N. Y.
6288		Sch.	Diamond State	51.59	49.02	60.0	22.3	4.6	1852	South Milford, Del.	New York, N. Y.
6388		Sch.	Diana	50.90	48.30	62.9	18.4	7.7	1850	Essex, Mass.	Machias, Me.
157296		Sch. y.	Diana	13.25	12.59	49.2	14.2	3.5	1860	Noank, Conn.	New Haven, Conn.
157302		Sch. y.	Diana	14.75	14.02	37.2	12.0	5.1	1891	Dorchester, Mass.	Boston, Mass.
157357		Lgr.	Diana	5.73	5.45	31.3	10.0	3.1	1892	Donaldsonville, La.	New Orleans, La.
157425		Slp.	Diana	12.36	11.74	37.5	12.7	3.0	1895	Chicago, Ill.	Chicago, Ill.
6349	H. F. L. K.	Sch.	Dick Williams	184.87	175.63	105.8	26.8	8.5	1866	Charlen, N. J.	Ranger, Me.
80969	K. R. J. M.	Sch.	Dicky Bird	408.16	387.75	142.4	33.7	11.9	1883	Newburyport, Mass.	Bath, Me.
157348		Sch.	Dickie Bird	6.09	5.79	41.5	11.5	2.8	1892	Morlead City, N. C.	Beaufort, N. C.
6162		Slp.	Dictator	8.69	8.17	32.9	12.6	4.1	1805	Patchogue, N. Y.	Bridgeport, Conn.
157138		Slp.	Dictator	9.00	8.55	35.9	13.4	3.7	1884	Woodsville, N. C.	Charleston, S. C.
157057		Sch.	Dido	81.88	77.79	79.7	22.1	8.9	1882	Essex, Mass.	Glochester, Mass.
6881		Sch.	Diligent	48.55	46.13	58.0	19.0	5.0	1856	Greenport, N. Y.	Greenport, N. Y.
6538		Sch.	Dime	7.81	7.42	30.8	10.5	2.8	1868	Straits, N. C.	Beaufort, N. C.
157160		Sch.	Dinfr.	10.34	9.82	46.2	14.5	3.0	1865	Cambridge, Md.	Baltimore, Md.
6833		Slp.	Dione	7.37	7.01	28.8	12.3	3.6	1872	Stonington, Conn.	Stonington, Conn.
157036		Cat.	Dionis	6.27	5.99	26.7	11.8	4.0	1881	Hyannis, Mass.	Nantucket, Mass.
157282		Sch. y.	Dionis	12.85	12.85	33.0	14.0	3.8	1899	Bay Shore, N. Y.	New York, N. Y.
6809		Slp.	Drigo	11.55	10.97	43.5	11.2	3.0	1873	Northumberland, Va.	Norfolk, Va.
157395	K. L. V. C.	Sbp.	Drugo	3,094.40	2,856.79	312.0	45.1	25.6	1894	Bath, Me.	Bath, Me.
6591		Sch.	Discovery	18.93	17.98	48.5	15.8	4.0			Tappanunock, Va.
6832	J. P. W. M.	Bkn.	Discovery	415.78	395.22	153.0	36.9	12.2	1874	Port Discovery, Wash.	San Francisco, Cal.
6591		Sch.	Dispatch	18.97	18.02	47.0	15.0	5.0			Onancock, Va.
6876		Sch.	Dispatch	42.58	40.46	59.0	20.8	5.4	1827	Brook Haven, N. Y.	Cold Spring, N. Y.
157129		Sch.	Dispatch	17.72	16.83	42.6	14.5	4.4	1884	Savannah, Ga.	Savannah, Ga.
157379		Cat.	Ditto	6.05	5.75	31.3	13.0	3.3	1893	Patchogue, N. Y.	Patchogue, N. Y.
157186		Slp.	Diver	144.66	137.43	89.0	28.4	7.5	1880	Noank, Conn.	New London, Conn.
6907		Sch.	Dixie	5.32	5.06	40.8	10.6	2.7	1875	Mathews County, Va.	Crisfield, Md.
157018		Sch.	Dixie	17.81	10.92	48.4	15.3	5.5	1880	Beverly, Mass.	Glochester, Mass.
157233		Sch.	Dixie	13.32	12.65	43.7	13.8	4.1	1888	Red Bluff, Tex.	Galveston, Tex.
157372		Sch.	Dixie	8.60	8.46	36.4	11.4	3.6	1893	South Haven, Mich.	Grand Haven, Mich.
6073		Slp.	Doctor	7.24	6.88	33.5	11.8	3.0	1869	Worcester County, Md.	Chincoteague, Va.
157352		Sch. y.	Doctor	8.55	8.13	32.2	12.9	3.8	1884	Brooklyn, N. Y.	New York, N. Y.
6491		Sch.	Doctor Franklin	24.44	23.22	52.7	19.0	4.1	1857	Jordan River, Miss.	Shieldsboro, Miss.
157231		Sch.	Dola Lawson	13.13	12.48	57.2	14.7	3.6	1888	Oriole, Md.	Crisfield, Md.
157373		Sch.	Dollie M	38.00	34.07	80.0	19.9	5.7	1893	Kaanaba, Mich.	Marquette, Mich.
6848		Slp.	Dolly Dutton	9.08	8.63	33.4	13.2	4.4	1865	Bristol, R. I.	Newport, R. I.
6749		Sch.	Dolly Maria	9.37	8.90	49.6	12.1	3.0	1875	Somerset County, Md.	Crisfield, Md.
6074		Sch.	Dolly Varden	13.60	12.92	39.0	16.0	4.3	1872	Tresscott, Me.	Calais, Me.
6278		Sch.	Dolphin	11.52	10.05	34.2	12.8	4.8			Ellsworth, Me.
6377		Slp.	Dolphin	13.01	12.36	41.0	15.5	3.6			Perth Amboy, N. J.
6383		Sch.	Dolphin	9.46	8.99	40.6	11.5	3.3	1865	Newbern, N. C.	Newbern, N. C.
6536		Sch.	Dolphin	14.98	14.24	39.4	15.6	4.8	1866	Greenport, N. Y.	Greenport, N. Y.
6726		Slp.	Dolphin	26.45	22.46	60.5	15.1	4.8	1866	Foreign built	Ogdensburg, N. Y.
6753		Sch. y.	Dolphin	23.31	22.15	48.0	17.0	5.6	1871	Babylon, N. Y.	New York, N. Y.
6777		Sch.	Dolphin	7.42	7.05	31.8	10.0	2.1	1872	Nelsons Bay, N. C.	Newbern, N. C.
6917		Sch.	Dolphin	58.54	55.61	72.0	22.4	5.5	1873	Greensboro, Md.	Annapolis, Md.
6971		Slp.	Dolphin	7.12	7.12	30.8	11.8	3.4	1870	Oyaterville, Wash.	Port Townsend, Wash.
157033		Sch.	Dolphin	7.10	6.75	33.2	10.5	2.4	1878	Berlin, Md.	Cape Charles City, Va.
157079		Sch.	Dolphin	7.74	7.35	34.0	11.6	4.0	1881	Millbridge, Me.	South West Harbor, Me.
157218		Sch.	Dolphin	10.06	18.11	55.0	15.0	3.0	1892	Red Bluff, Tex.	Galveston, Tex.
157258		Sch.	Dolphin	18.33	17.41	47.0	13.0	3.0	1883	St. Augustine, Fla.	Brunswick, Ga.
157319		Sch.	Dolphin	7.76	7.37	43.5	10.5	3.0	1889	Annapessex, Md.	Tappanunock, Va.
157385		Slp.	Dolphin	14.86	14.12	36.0	14.0	3.8	1889	Bay Shore, N. Y.	Patchogue, N. Y.
157421		Slp.	Dolphin	9.18	8.73	36.2	13.6	4.5	1893	Stratford, Conn.	Bridgeport, Conn.
157340	K. L. F. Q.	Sch. y.	Domino	11.76	11.76	29.9	11.2	4.3	1894	Santa Barbara, Cal.	Los Angeles, Cal.
6950	J. S. T. M.	Bk.	Dom Pedro II	14.71	13.98	42.0	14.4	4.0	1886	Tottenville, N. Y.	New York, N. Y.
6094		Sch.	Donaldson	489.60	465.12	136.0	30.6	15.6	1878	Baltimore, Md.	Baltimore, Md.
157393		Sch.	Doncaster	420.28	396.27	165.8	31.0	12.5	1867	Buffalo, N. Y.	Port Huron, Mich.
157290	K. J. C. R.	Sch.	Donna T. Briggs	22.44	21.32	62.0	15.3	6.7	1894	Tacoma, Wash.	Tacoma, Wash.
17106		Sch.	Donna T.	204.78	194.55	111.2	29.3	8.0	1891	Mystic, Conn.	Stonington, Conn.
6317		Sch.	Donzella	8.36	7.95	40.4	12.2	3.5	1883	Somerset County, Md.	Crisfield, Md.
6818		Slp.	Dora	54.95	52.21	48.9	24.6	6.6	1858	Brooklyn, N. Y.	New York, N. Y.
		Sch.	Dora	42.34	40.24	57.0	21.5	5.1	1874	San Francisco, Cal.	San Francisco, Cal.

\* Formerly schooner William O. French.

## MERCHANT SAILING VESSELS OF THE UNITED STATES—Continued.

Official No.	Signal letters.	Rtg.	Name of vessel.	Gross tonnage.	Net tonnage.	Length.	Breadth.	Depth.	When built.	Where built.	Home port (where permanent document issues).
						Feet.	Feet.	Feet.			
157134		Sch.	Dora	44.91	42.67	59.5	23.3	4.8	1884	San Francisco, Cal.	San Francisco, Cal.
157137		Sch.	Dora	17.63	16.75	58.4	15.8	4.4	1884	Annapolis, Md.	Annapolis, Md.
157242		Slp.	Dora	6.28	5.97	31.0	12.5	4.0	1886	Hyannis, Mass.	Hyannis, Mass.
157325		Slp.	Dora	14.12	13.41	34.0	14.0	4.0	1890	Waveland, Fla.	St. Augustine, Fla.
157362		Slp.	Dora	13.21	12.55	38.9	16.1	5.0	1892	Charleston, S. C.	Charleston, S. C.
157382		Slp.	Dora	14.47	13.75	45.0	12.0	7.2	1893	Michigan City, Ind.	Detroit, Mich.
157413		Slp.	Dora	9.60	9.12	34.5	13.8	3.7	1882	Camden, N. J.	Somers Point, N. J.
157359		Sch.	Dora L.	6.99	6.64	30.0	13.9	3.2	1892	Montgomery, Ga.	Savannah, Ga.
157125	K. C. M. J.	Sch.	Dora Allison	339.47	322.50	134.5	33.7	10.1	1884	Tottenville, N. Y.	Richmond, Va.
157091	K. B. D. P.	Sch.	Dora Blum	310.44	315.51	133.7	33.3	10.5	1883	Port Blakely, Wash.	San Francisco, Cal.
6161		Slp.	Dora Deem	16.67	15.84	40.0	16.8	3.9	1863	Norwalk, Conn.	Bridgeport, Conn.
157066	J. W. C. F.	Sch.	Dora Mathews	292.28	272.67	136.7	33.0	12.0	1882	Camden, Me.	New York, N. Y.
157365		Sch.	Dora Rossmoegen	10.51	9.98	46.0	14.5	3.8	1893	Pocomoke City, Md.	Crisfield, Md.
6646		Slu.	Dora Wicks	6.96	6.61	32.5	12.6	2.9	1877	Patchogue, N. Y.	Norfolk, Va.
157253	K. G. P. B.	Sch.	Dora A. Lawson	125.64	119.30	89.6	23.9	9.6	1889	Lanes, Mass.	Gloucester, Mass.
157133		Slp.	Dorado	6.40	6.08	28.4	12.0	2.8	1884	Portsmouth, Va.	Richmond, Va.
157411		Slp.	Dorcas	13.44	12.77	41.0	15.4	2.9	1891	Dresden, Me.	Bath, Me.
157124*		Sch.	Dorcas Pendell	467.79	389.29	148.0	30.9	11.0	1884	East Saginaw, Mich.	Port Huron, Mich.
157059		Sch.	Dorchester	67.32	63.95	80.0	24.1	6.0	1882	Madison, Md.	Upper Marlboro, Va.
157297		Sch. y.	Dores	5.85	5.85	25.4	0.1	4.3	1894	Seattle, Wash.	Seattle, Wash.
6494		Sch.	Dorotta Kahn	80.21	81.90	75.0	25.3	6.7	1851	Middletown, Conn.	Greenport, N. Y.
157228		Sch.	Dorthe B.	5.33	5.07	32.1	9.2	2.9	1888	Piney Point, N. C.	Baltimore, Md.
157401	K. L. W. G.	Bkn.	Doris	944.31	897.10	189.1	30.8	17.1	1894	Belfast, Me.	Baltimore, Md.
6834	J. Q. D. H.	Bk.	Doris Eekhoff	557.46	529.59	142.3	30.8	17.1	1874	Millbridge, Me.	New York, N. Y.
157336		Sch. y.	Dorothy	0.30	0.99	30.4	11.0	4.0	1885	Bristol, Conn.	Do.
157416		Slp.	Dorothy T.	7.65	7.27	24.8	12.0	3.6	1895	New Bedford, Mass.	Edgartown, Mass.
157227		Slp.	Dot	6.39	6.07	20.0	12.0	4.0	1885	Milford, Del.	Wilmington, Del.
6734	J. L. P. F.	Sch.	Douglas Haynes	173.74	165.05	104.2	28.4	7.7	1872	Bath, Me.	Bath, Me.
6722		Slp.	Douglas D. Fletcher	5.46	5.19	30.9	11.8	2.6	1872	Pocomoke, Md.	Norfolk, Va.
157321	K. J. T. G.	Sch.	Douglas Gregory	620.65	580.33	152.8	35.3	16.7	1891	Dennisville, N. J.	Bridgeport, N. J.
6187		Sch.	Dove	11.35	10.78	40.3	11.5	5.2	1815	Ipswich, Mass.	Newport, R. I.
6387		Sch.	Dove	10.52	10.69	44.0	15.0	4.2	1846	Hunting Creek, Va.	Onancock, Va.
6148		Slp.	Dove	9.43	8.96	30.0	12.0	4.0	1853	Mauricetown, N. J.	Balto ore, Md.
6450		Sch.	Dove	22.20	21.69	50.0	16.0	5.0	1852	Bridgeton, N. J.	Bridgeton, N. J.
8592		Sch.	Dove	17.22	16.36	46.0	16.0	4.6			Tappanhook, Va.
6966		Slp.	Dove	7.54	7.17	30.8	12.8	3.4	1878	Bay Ridge, N. Y.	Perth Amboy, N. J.
157327		Cat.	Dove	6.13	5.83	26.5	11.9	3.9	1875	Newport, R. I.	Newport, R. I.
157411		Slp.	Dowlicher	7.70	7.32	27.8	13.0	3.6	1891	Fortcougo, N. J.	Bridgeton, N. J.
6569		Sch.	Dragon	9.49	9.02	29.5	10.8	4.7	1867	Saco, Me.	Seituate, Mass.
6216		Sch.	Dragonet	28.95	27.50	50.2	16.7	6.5	1853	Salem, Mass.	Newport, R. I.
157467	K. M. G. F.	Sch.	Draper	855.12	823.90	192.3	34.7	16.0	1891	Noank, Conn.	Philadelphia, Pa.
6426		Sch.	Dreadnaught	40.60	38.00	60.0	23.0	4.3	1864	San Francisco, Cal.	San Francisco, Cal.
6461		Sch.	Dreadnaught	42.29	40.18	70.1	19.1	6.6	1867	Cape Elizabeth, Me.	New York, N. Y.
6665		Sch.	Dreadnaught	6.22	5.91	27.4	9.0	3.0	1867	Greenport, N. Y.	Do.
6704		Slp.	Dreadnaught	5.90	5.61	30.8	12.6	3.4	1871	Patchogue, N. Y.	Onancock, Va.
6778		Sch.	Dreadnaught	41.81	39.75	62.0	18.5	5.5	1873	Westerly, R. I.	Savannah, Conn.
6868		Sch.	Dreadnaught	12.63	12.00	40.4	13.8	5.4	1875	Pristol, Me.	Machus, Me.
6942	J. S. N. Q.	Sch.	Dreadnaught	429.32	399.30	134.5	32.5	10.0	1877	West Haven, Conn.	New Haven, Conn.
6943		Sch.	Dreadnaught	104.42	99.20	96.5	17.7	7.2	1877	Pionderoga, N. Y.	Burlington, Vt.
6947		Sch.	Dreadnaught	10.76	10.23	43.0	12.0	2.7	1877	East Saginaw, Mich.	Port Huron, Mich.
6995		Sch.	Dreadnaught	6.04	5.74	45.0	16.2	2.6	1880	Nanticoke, Md.	Crisfield, Md.
157025		Sch.	Dreadnaught	7.23	6.87	32.2	12.7	2.6	1880	Calcasieu, La.	Brushier, La.
157252		Slp.	Dreadnaught	19.19	9.69	36.0	14.6	3.8	1869	Bollport, N. Y.	Somers Point, N. J.
157306		Sch.	Dreadnaught	5.79	5.50	35.0	10.8	3.0	1891	Nandua, Va.	Onancock, Va.
157330		Sch.	Dreadnaught	8.13	7.77	42.0	19.0	3.0	1891	Brunswick, Ga.	Brunswick, Ga.
6729		Slp.	Dreadnot	7.81	7.61	32.0	13.2	4.0	1872	Millford, Conn.	New Haven, Conn.
6927		Slp.	Dreadnot	8.00	7.89	31.0	11.8	4.7	1877	New Shoreham, R. I.	Newport, R. I.
6624		Slp.	Dreadnot	9.14	8.69	31.6	12.9	3.4	1879	Charleston, S. C.	Charleston, S. C.
6851		Slp.	Dream	10.71	10.17	35.8	13.8	4.1	1865	New London, Conn.	Baltimore, Md.
6959		Slp.	Dream	6.06	6.61	32.2	14.3	5.9	1874	Savannah, Ga.	Savannah, Ga.
6981		Sch.	Dream	16.88	16.04	38.0	15.0	4.0	1878	Greenport, N. Y.	Do.
6194	H. F. G. B.	Slp.	Dresden	114.17	111.84	39.3	13.2	5.4	1879	Charleston, S. C.	Charleston, S. C.
157333		Slp.	Drift	6.47	6.15	31.8	11.6	3.7	1891	Ala, Me.	Boston, Mass.
157409		Sch.	Drift	8.88	8.43	27.6	11.0	5.3	1894	Red Bluff, Tex.	Galveston, Tex.
6201		Sch.	Driver	137.35	130.49	103.0	26.0	8.0	1856	Madrono, Wash.	Seattle, Wash.
6009		Sch.	Drucilla	21.68	20.60	49.6	17.1	6.3	1847	Milwaukee, Wis.	Milwaukee, Wis.
157281		Sch.	Drucilla	11.50	10.92	51.0	14.0	3.2	1890	Somerset County, Md.	Camden, N. J.
157131	K. C. J. N.	Sch.	Dund	120.43	114.41	79.2	23.5	9.0	1883	do	Crisfield, Md.
157340		Slp. y.	Dund	16.33	15.51	44.3	14.5	4.7	1885	Shabone Bay, Nova Scotia.	Thomaston, Me.
157392		Sch.	Drummer	16.10	15.30	46.7	15.0	4.3	1893	Chicago, Ill.	Chicago, Ill.
157423		Slp. y.	Drusilla	8.38	7.37	44.8	9.5	3.9	1892	New Berlin, Fla.	Jacksonville, Fla.
157142		Sch.	Drusilla B. Lee	14.06	13.36	43.4	15.7	4.2	1885	Bristol, R. I.	New London, Conn.
126739		Slp.	Duane	15.63	14.84	41.3	14.2	4.6	1885	Leesburg, N. J.	New York, N. Y.
157313		Slp.	Duck	9.08	8.63	37.7	11.5	3.9	1889	Tottenville, N. Y.	Bridgeport, N. J.
157151		Slp.	Dude	5.33	5.07	25.3	10.4	3.2	1884	Washington, D. C.	Washington, D. C.
6310		Slp.	Dudley	20.80	19.78	40.6	13.6	4.8	1885	Port Jefferson, N. Y.	Port Jefferson, N. Y.
157066		Sch.	Dundee	1, 1, 3.87	991.68	211.0	35.0	16.6	1893	City Island, N. Y.	New York, N. Y.
6280		Slp.	Dusty Miller	5.36	5.06	28.5	17.9	4.8	1889	West Bay City, Mich.	Port Huron, Mich.
157354		Sch.	Dutchess	8.76	8.56	33.0	13.0	3.8	1892	Tuckerton, N. J.	New York, N. Y.
										Patchogue, N. Y.	Patchogue, N. Y.

\* Formerly British bark Druid.

\* Formerly sloop Chief.

## MERCHANT SAILING VESSELS OF THE UNITED STATES—Continued.

Official No.	Signal letters.	Rtg.	Name of vessel.	Gross tonnage.	Net tonnage.	Length.	Breadth.	Depth.	When built.	Where built.	Home port (where permanent document issues).
			<b>E.</b>			<i>Feet.</i>	<i>Feet.</i>	<i>Feet.</i>			
125221		Sch.	E. L. G. ....	13.39	12.72	40.6	12.9	4.2	1890	Charlotte, N. Y.	Rochester, N. Y.
8120	H. T. W. M.	Sch.	E. Arcularius .....	99.89	94.90	79.0	22.0	8.3	1851	South Thomaston, Me.	Rockland, Me.
8275		Sch.	E. Bleasey .....	31.83	21.17	61.6	21.3	4.6	1868	Fish River, Ala.	Shildoboro, Miss.
135000		Sch.	E. Brush .....	42.48	40.30	60.8	20.0	5.4	1873	Smithtown, N. Y.	Port Jefferson, N. Y.
135198		Sch.	E. Charley .....	10.81	10.27	40.0	12.0	3.3	1876	Beaufort, N. C.	Beaufort, N. C.
8019		Sch.	E. Fowler .....	33.85	32.16	60.2	19.4	5.3	1897	Loeburg, N. J.	Bridgeton, N. J.
136105		Sch.	E. Glennan .....	7.39	7.03	35.7	12.0	2.9	1889	Biloxi, Miss.	Mobile, Ala.
130012		Sch.	E. Goldstrom .....	9.26	8.89	48.0	12.8	3.5	1883	Monie, Md.	Crisfield, Md.
135893		Sch.	E. Hempstead .....	19.76	18.77	49.0	16.2	4.7	1886	East Pass, Fla.	Pensacola, Fla.
8966		Sch.	E. Hubbs .....	24.78	23.55	59.0	17.1	4.4	1874	Kinnebeck, N. C.	Edenton, N. C.
130502		Sch.	E. McNickol .....	26.61	27.18	53.0	16.7	6.8	1895	Bristol, Me.	Machias, Me.
896		Leg.	E. Pendo .....	0.32	0.00	36.8	11.1	3.2	1873	Plaquemine, La.	New Orleans, La.
136259		Sch.	E. Peterson .....	8.54	8.12	34.0	10.7	3.0	1891	Blounts Creek, N. C.	Newbern, N. C.
7306		Sch.	E. Scoville .....	102.20	97.09	90.0	24.0	8.0	1891	Huron, Ohio	Milwaukee, Wis.
7733		Slp.	E. Stearns .....	39.98	37.15	51.6	23.0	5.3	1892	Brooklyn, N. Y.	New York, N. Y.
7008	H. F. L. Q.	Sch.	E. Waterman .....	167.47	102.11	91.1	23.0	7.8	1868	Washington, N. J.	Calais, Me.
135530		Sch.	E. Wheeler .....	11.23	10.67	38.5	13.0	3.1	1881	Pinney Point, N. C.	Beaufort, N. C.
7754		Slp.	E. A. Baker .....	24.87	23.63	48.0	16.0	4.0	1856	Patchogue, N. Y.	Norfolk, Va.
135534		Sch.	E. A. Crammer .....	23.14	21.08	45.8	17.0	5.2	1881	Green Bank, N. J.	Somerset Point, N. J.
8305		Sch.	E. A. Cummings .....	58.24	55.33	75.0	17.0	6.2	1830	Leipold, Del.	Richmond, Va.
8342		Slp.	E. A. Fuller .....	17.00	17.07	40.0	16.0	3.0			Patchogue, N. Y.
7129		Sch.	E. A. Lombard .....	65.40	62.13	75.0	21.2	7.3	1864	Essex, Mass.	Eastport, Me.
136205		Sch.	E. A. Whitmore .....	38.32	36.41	55.1	18.5	5.4	1892	Milbridge, Me.	South West Harbor, Me.
7427		Sch.	E. A. Williams .....	33.92	32.23	69.8	17.4	6.0	1854	Newburyport, Mass.	New York, N. Y.
8020		Sch.	E. B. Fithian .....	25.50	24.23	49.2	17.2	4.9	1865	Greenwich, N. J.	Bridgeton, N. J.
135116	J. V. K. Q.	Slp.	E. B. Sutton .....	1,826.81	1,757.91	227.8	41.8	17.4	1841	Bath, Me.	New York, N. Y.
135418	J. T. N. G.	Sch.	E. C. Allen .....	409.00	474.68	144.2	34.6	15.1	1879	do	Bath, Me.
7829	H. G. F. L.	Sch.	E. C. Gates .....	133.73	127.04	100.0	27.0	7.3	1867	Perry, Me.	Calais, Me.
8903		Sch.	E. C. Hay .....	63.33	60.17	70.0	25.1	5.9	1873	Sinepuxent, Md.	Newark, N. J.
8304		Slp.	E. C. Holland .....	5.72	5.44	33.8	11.9	2.0			Charleston, S. C.
8992	J. P. R. T.	Sch.	E. C. Knight, Jr. ....	247.29	234.03	121.3	32.4	9.0	1874	Port Republic, N. J.	Philadelphia, Pa.
135149		Sch.	E. C. Knight .....	71.85	68.20	85.2	20.5	8.0	1875	Brooklyn, N. Y.	do
7316		Sch.	E. C. Roberts .....	273.30	261.18	138.0	31.2	10.1	1850	Cleveland, Ohio	Port Huron, Mich.
8560		Slp.	E. C. Strong .....	8.62	8.19	37.0	12.0	3.0	1860	Baltimore, Md.	Norfolk, Va.
7015		Sch.	E. C. Thomas .....	24.98	23.73	51.0	18.5	5.7	1856	Somerset, Md.	Greensport, Md.
8818		Slp.	E. D. Hudson .....	11.25	11.25	39.7	14.6	4.6	1872	Guilford, Conn.	Greensport, N. Y.
7099		Slp.	E. D. Post .....	6.27	5.96	29.3	13.0	3.5	1852	Hamburg, Conn.	do
135926		Slp.	E. E. Smith .....	5.45	5.18	28.0	11.6	3.2	1886	Patchogue, N. Y.	Patchogue, N. Y.
125045		Sch.	E. F. Gammage .....	12.81	12.17	41.3	14.9	4.4	1873	Boothbay, Me.	Newport, R. I.
8661		Sch.	E. F. Keene .....	32.33	30.72	61.3	20.1	5.0	1872	Somerset County, Md.	Baltimore, Md.
8452		Sch.	E. F. Mead .....	40.77	38.74	62.0	21.8	4.7	1868	Nyaek, N. Y.	Perth Amboy, N. J.
8651		Sch.	E. F. Willard .....	57.54	54.71	75.8	22.2	7.3	1870	Bristol, Me.	Portland, Me.
130432		Sch.	E. G. Burklin .....	9.37	8.90	36.3	15.4	3.3	1894	Back Bay, Miss.	Shildoboro, Miss.
8067	H. G. F. T.	Sch.	E. G. Irwin .....	188.65	179.22	103.9	28.5	8.5	1865	Milton, Del.	Baltimore, Md.
8084		Sch.	E. G. Willard .....	96.50	91.68	73.8	23.9	8.4	1859	Cape Elizabeth, Me.	Rockland, Me.
8084		Sch.	E. H. Clark .....	72.64	69.01	82.5	23.7	6.0	1865	Nowtown, Md.	Greensport, N. Y.
8661	J. H. W. Q.	Sch.	E. H. King .....	106.02	100.72	85.9	24.0	7.8	1889	Trouton, Me.	Eastport, Me.
135582	J. W. D. K.	Sch.	E. H. Weaver .....	688.86	652.51	153.6	35.4	15.5	1882	Bath, Me.	New Haven, Conn.
7752		Slp.	E. H. White .....	61.71	58.63	60.0	25.3	7.2	1855	Brooklyn, N. Y.	New York, N. Y.
8923	J. M. W. N.	Sch.	E. J. Hamilton .....	187.99	178.67	111.0	30.0	8.0	1873	Nyaek, N. Y.	do
8405		Slp.	E. J. Henkle .....	14.53	13.80	46.3	15.3	4.1	1898	Baltimore, Md.	Baltimore, Md.
8980		Sch.	E. J. McVea .....	201.43	270.86	140.4	25.7	10.2	1873	Allegan, Mich.	Port Huron, Mich.
136404		Sch.	E. K. Willis .....	15.23	14.90	46.5	12.5	4.2	1893	Ocooke, N. C.	Newbern, N. C.
135995	K. F. G. Q.	Sch.	E. K. Wood .....	526.74	494.71	170.2	37.5	11.7	1888	Port Blakeley, Wash.	San Francisco, Cal.
8990	J. P. B. K.	Sch.	E. L. Dow .....	40.02	380.97	126.6	31.7	14.8	1874	Noank, Conn.	New London, Conn.
7448		Sch.	E. L. Morris .....	36.71	34.88	58.0	20.7	4.5	1862	Staten Island, N. Y.	Bridgeton, N. J.
125370		Slp.	E. M. Darling .....	9.93	9.47	27.5	12.5	4.5	1878	Noank, Conn.	Providence, R. I.
7496	H. F. S. M.	Sch.	E. M. Duffield .....	92.04	87.44	79.0	25.0	7.0	1851	Portland, Conn.	Hartford, Conn.
135251		Sch.	E. M. Kinnelfelter .....	23.90	22.70	55.5	18.2	5.4	1876	Somerset County, Md.	Baltimore, Md.
8593	J. H. M. C.	Sch.	E. M. Sawyer .....	131.15	124.59	94.0	26.2	7.9	1869	Jonesport, Me.	Machias, Me.
135724		Sch.	E. M. Skinner .....	76.35	72.53	84.7	24.0	6.2	1893	Church Creek, Md.	Baltimore, Md.
7329		Sch.	E. M. Stanton .....	152.27	144.65	115.0	25.6	7.0	1866	Detroit, Mich.	Chicago, Ill.
136235		Sch.	E. M. Tilley .....	15.05	14.30	53.0	17.5	3.7	1891	Washington, N. O.	Norfolk, Va.
135376		Sch.	E. O. Benton .....	35.86	34.07	61.2	16.7	3.1	1878	Hudson, N. Y.	Albany, N. Y.
136451		Cat.	E. O. Matthews .....	6.80	6.55	28.8	12.1	4.4	1880	Newport, R. I.	Newport, R. I.
8909		Sch.	E. P. Beals .....	373.71	355.03	197.3	26.2	11.9	1873	Buffalo, N. Y.	Ogdensburg, N. Y.
135539		Sch.	E. P. Evans .....	36.78	34.93	62.5	20.2	5.6	1881	Pungoteague, Va.	Annapolis, Md.
7810		Slp.	E. P. Snellgrove .....	10.38	9.86	32.0	13.0	4.0	1866	Jersey City, N. J.	Norfolk, Va.
8982		Sch.	E. R. Blake .....	201.06	191.01	121.2	27.4	8.1	1867	Port Washington, Wis.	Chicago, Ill.
135812		Sch.	E. R. Gandy .....	10.27	9.78	46.2	14.4	3.5	1884	Somerset County, Md.	Crisfield, Md.
136247		Sch.	E. R. Gandy .....	10.46	9.94	51.3	13.8	3.6	1891	St. Peters, Md.	do
135178		Slp.	E. R. Thomas .....	0.49	6.17	30.3	11.0	2.6	1875	Acomac County, Va.	do
135294		Slp.	E. R. Tilton .....	6.12	5.82	27.0	11.8	3.0	1871	Milburn, N. Y.	New York, N. Y.
8987		Sch.	E. R. Williams .....	293.64	278.08	137.2	20.0	11.0	1873	Toledo, Ohio	Cleveland, Ohio.
135745		Sch.	E. S. Dickerson .....	32.62	31.94	62.0	20.5	5.4	1883	Bay Shore, N. Y.	Patchogue, N. Y.

## MERCHANT SAILING VESSELS OF THE UNITED STATES—Continued.

Official No.	Signal letters.	Rig.	Name of vessel.	Gross tonnage.	Net tonnage.	Length.	Breadth.	Depth.	When built.	Where built.	Home port (where permanent document issued).
8727		Sch.	E. S. Ingersoll	8.98	8.54	36.0	11.6	2.9	1871	English Creek, N. J.	Chincoteague, Va.
135617		Sch.	E. S. Johnson	90.21	85.70	88.5	24.0	7.3	1882	Baltimore, Md.	Baltimore, Md.
130103		Sch.	E. S. Mace	11.60	11.02	52.0	13.9	3.7	1868	Monie, Md.	Crisfield, Md.
8870	J. M. N. T.	Sch.	E. S. Newman	392.68	373.05	133.1	31.4	10.0	1872	Backport, Mo.	Stonington, Conn.
8969	J. N. F. G.	Bkn.	E. S. Powell	577.09	558.39	147.0	30.7	15.0	1874	Tottenville, N. Y.	New York, N. Y.
8769		Sch.	E. S. Wilson	24.47	23.25	50.0	16.7	5.2	1871	Millbridge, Me.	Rockland, Me.
135010		Sch.	E. S. Wilson	44.74	42.50	69.4	20.8	6.0	1888	Madison, Md.	Crisfield, Md.
135096		Sch.	E. T. Hamor	52.70	50.07	63.8	21.8	5.0	1889	Eden, Me.	South West Harbor, Me.
8938		Sch.	E. T. Judd	389.44	369.97	149.5	29.6	11.0	1872	Bay City, Mich.	Toledo, Ohio.
135086		Sch.	E. T. Mace	7.44	7.07	46.6	11.5	3.0	1880	Dorchester County, Md.	Crisfield, Md.
8335		Sch.	E. T. Moore	24.80	23.50	45.3	17.2	4.9	1867	Patchogue, N. Y.	Norfolk, Va.
135353		Sip.	E. V. Capetola	17.04	16.19	46.0	19.7	4.4	1878	Crisfield, Md.	Crisfield, Md.
7355	H. F. R. M.	Sch.	E. W. Stetson	307.44	292.07	116.5	29.9	8.9	1867	Bridgeport, Conn.	New York, N. Y.
135776		Sch.	E. W. Stetson	7.15	6.60	29.3	11.0	3.4	1884	Jersey City, N. J.	Perth Amboy, N. J.
7770	H. G. D. B.	Bk.	E. W. Stetson	1,164.98	1,106.17	173.2	38.2	23.6	1862	New Castle, Me.	New York, N. Y.
135924		Sch.	E. W. Tunnell	63.27	60.11	76.3	20.5	8.0	1887	Brooklyn, N. Y.	Wilmington, Del.
76443	K. B. R. G.	Sch.	E. F. C. Young	113.43	107.76	93.8	27.2	6.7	1883	Athens, N. Y.	Baltimore, Md.
8353		Sch.	E. M. J. Betty	25.05	23.80	50.6	15.8	5.2	1868	Hatteras, N. C.	Bridgeport, Conn.
135161		Sch.	E. R. S. Dougherty	16.42	15.60	50.0	16.8	4.5	1875	Somerset County, Md.	Onancock, Va.
7697		Sip.	E. R. T. Wright	10.64	10.11	34.4	14.0	3.7			New York, N. Y.
135587		Sch.	E. T. C. Gaspard	28.20	26.85	58.0	20.7	4.4	1882	Jordan River, Miss.	New Orleans, La.
135066		Sch.	E. James Tull	19.11	18.16	55.0	16.6	4.7	1882	Pocomoke City, Md.	Annapolis, Md.
7486		Sch.	E. Pluribus Unum	21.11	20.06	53.2	16.5	4.8	1855	Salem, Mass.	Deer Isle, Me.
8289		Lgr.	E. Puir Si Mouva	8.19	7.78	35.8	11.4	3.7	1867	Lockport, La.	Brashear, La.
135043	J. P. V. C.	Sch.	E. Vannah Smith	10.47	9.95	35.5	14.0	3.7	1888	Somerset County, Md.	Baltimore, Md.
8024		Sch.	E. and G. W. Hinds	115.03	109.28	89.0	20.9	6.3	1874	Calais, Me.	Calais, Me.
7244		Sch.	E. and S. Mayhew	37.14	35.29	59.0	19.0	5.0	1866	Leesburg, N. J.	Crisfield, Md.
8548	J. G. V. D.	Sch.	Eagle	21.75	20.67	43.0	12.8	6.1	1854	Duxbury, Mass.	Catine, Me.
135293	J. S. K. B.	Sch.	Eagle	186.33	177.01	100.1	27.4	8.0	1869	Kennebunk, Me.	Bangor, Me.
135390		Sch.	Eagle	102.82	97.68	83.4	20.5	6.5	1877	Steubon, Me.	Do.
135560		Sip.	Eagle	20.59	19.56	39.4	11.8	3.5	1879	Freeport, Fla.	Pensacola, Fla.
135820		Sch.	Eagle	10.17	9.67	37.0	13.0	3.0	1882	Woodsburg, N. Y.	New York, N. Y.
135804		Lgr.	Eagle	8.70	8.26	36.0	12.0	3.0	1884	Wallisville, Tex.	Galveston, Tex.
135914		Sip.	Eagle	8.93	8.48	41.7	13.1	3.5	1880	Plaquemines Parish, La.	New Orleans, La.
136027		Sip.	Eagle	12.12	11.51	41.0	15.0	3.0	1867	Portsmouth, Va.	Norfolk, Va.
136185		Sip.	Eagle	7.11	6.75	34.5	12.7	2.8	1888	Corpus Christi, Tex.	Corpus Christi, Tex.
115840	J. W. F. C.	Sch.	Eaglet	7.03	7.54	25.0	13.3	6.9	1891	Noank, Conn.	Stonington, Conn.
7327		Sch.	Eagle Wing	130.56	124.04	94.2	20.0	6.6	1862	Millbridge, Me.	New York, N. Y.
136574		Sch.	Eagle Wing	265.44	252.17	133.5	25.3	10.4	1856	Clayton, N. Y.	Port Huron, Mich.
136190	K. J. M. P.	Sch.	Eagle Wing	11.78	11.20	40.0	11.0	3.0	1880	Bay City, Mich.	Do.
136377		Sip.	Earl	1,232.55	1,170.88	219.7	40.1	20.8	1891	Kennebunk Port, Me.	Portland, Me.
136332		Sch.	Earl	8.46	8.04	30.0	11.5	5.2	1893	Seattle, Wash.	Port Townsend, Wash.
135982		Sch.	Earl	14.50	13.78	51.2	14.4	3.3	1892	Shyrna, N. C.	Washington, N. C.
8857	J. M. H. G.	Sch.	Earl Blace	41.15	39.10	79.5	22.0	3.6	1888	Washington, D. C.	Washington, D. C.
136415		Sch.	Earl P. Mason	535.13	508.38	148.0	34.8	15.2	1872	Kennebunk, Me.	Providence, R. I.
135628		Sch.	Earl and Nettie	24.62	23.30	46.6	15.5	6.5	1893	Bath, Me.	Newport, R. I.
135607		Sch.	Early Bird	28.29	26.88	58.0	15.3	4.7	1874	Eastmanville, Mich.	Grand Haven, Mich.
135719		Sch.	Early Bird	58.56	55.65	74.8	22.3	6.4	1880	Solomons Island, Md.	Baltimore, Md.
7029		Sch.	East Lynne	25.96	24.38	52.0	18.3	5.2	1883	Dorchester County, Md.	Crisfield, Md.
136373		Sch.	East New Market	52.05	49.45	65.0	23.3	5.5	1855	do	Annapolis, Md.
7098		Sip.	Eastern Belle	7.94	7.55	34.5	10.5	5.4	1893	Deer Isle, Me.	Deer Isle, Me.
7423		Sch.	Eastern Light	74.80	71.06	73.0	21.0	7.6	1847	Chelsea, Mass.	Machias, Me.
7347		Sch.	Eastern Light	70.29	66.78	72.0	20.9	7.8	1866	Kennebunk, Me.	Marblehead, Mass.
8720		Sch.	Eastern Queen	60.11	57.11	70.1	20.8	7.4	1860	Essex, Mass.	Gloucester, Mass.
7038		Sch.	Eastern Queen	68.11	64.71	77.4	22.7	7.0	1871	Eden, Me.	Ellsworth, Me.
136007		Sch.	Easton	40.07	38.07	62.6	19.7	5.2	1860	Talbot County, Md.	Baltimore, Md.
135108		Sip.	Eastport	7.05	7.27	31.2	13.3	3.5	1886	Eastport, N. Y.	Patchogue, N. Y.
135645		Sch.	Eben Parsons	91.48	80.81	80.5	22.6	8.4	1875	Gloucester, Mass.	Gloucester, Mass.
20168		Sch.	Eben D. Jordan	68.81	65.37	78.2	21.2	9.8	1883	Boston, Mass.	New York, N. Y.
136136		Sch.	Ebenezer	157.90	150.06	103.3	24.1	9.6	1847	Buffalo, N. Y.	Milwaukee, Wis.
136166	K. H. V. G.	Sch.	Ebenezer	39.20	37.24	57.0	15.5	5.0	1890	Ephraim, Wis.	Do.
8346		Sch.	Ebourn Haggatt	841.38	799.32	178.8	36.5	17.9	1890	Damariscotta, Me.	Damariscotta, Me.
135072		Sip.	Echo	6.52	6.19	29.2	12.5	3.0			Bridgeport, Conn.
136220		Sch.	Echo	8.13	5.82	26.9	10.8	3.0	1873	Bridgeton, N. J.	Bridgeton, N. J.
136289		Sch.	Echo	24.84	23.60	47.8	13.7	5.7	1891	Fairhaven, Wash.	Port Townsend, Wash.
135912		Sch.	Echo	19.05	18.09	40.0	18.0	4.0	1866	St. John, New Brunswick	Calais, Me.
7021		Sch.	Echo	6.51	6.19	26.7	12.6	2.6	1880	Guilford, Conn.	Crofton, N. Y.
7600		Sch.	Eclipse	64.93	61.68	70.2	22.2	6.5	1854	Dorchester County, Md.	Crisfield, Md.
7991	H. T. R. F.	Sch.	Eclipse	7.55	7.18	29.5	11.6	3.0	1824	New York, N. Y.	Perth Amboy, N. J.
8333		Sch.	Eclipse	233.62	221.94	120.0	29.3	9.3	1852	Northport, N. Y.	San Francisco, Cal.
8685		Sch.	Eclipse	67.89	64.44	73.5	23.4	6.6	1863	Mystic, Conn.	Cold Spring, N. Y.
135046		Sch.	Eclipse	43.84	41.65	62.6	18.5	7.1	1870	Lancaster County, Va.	Newport News, Va.
135348	J. T. B. K.	Sip.	Eclipse	32.02	22.44	47.0	16.6	5.2	1874	Bath, Me.	San Francisco, Cal.
135504	K. D. W. N.	Sip. y.	Eclipse	1,535.58	1,535.58	221.7	40.3	24.3	1878	Port Washington, N. Y.	New York, N. Y.
136008		Sip.	Eclipse	25.96	23.81	48.3	16.7	5.0	1891	Boothbay, Me.	Gloucester, Mass.
136363		Sip. y.	Eclipse	10.18	9.67	30.0	12.8	4.3	1868	Boothbay, Me.	Dennis, Mass.
				7.58	7.23	25.5	12.0	4.0	1868	Dennis, Mass.	Dennis, Mass.

\* Formerly schooner John H. Sherwood.

\* Formerly schooner Susie J. Sawyer.

\* Formerly schooner Watta Sherman.

\* Formerly British schooner Linnet.

## MERCHANT SAILING VESSELS OF THE UNITED STATES—Continued.

Official No.	Signal letters.	Orig.	Name of vessel.	Gross tonnage.	Net tonnage.	Length.		Depth.	When built.	Where built.	Home port (where permanent document issues).
						Feet.	Feet.				
8771		Slp.	Ed	62.99	59.85	55.5	27.0	6.4	1866	Astoria, N. Y.	New York, N. Y.
13500		Sch.	Ed McWilliams	743.91	700.72	200.0	35.0	13.6	1893	West Bay City, Mich.	Detroit, Mich.
13525		Sch.	Ed Volley	13.27	12.61	43.5	13.9	3.6	1881	Schowaling, Mich.	Do.
136399		Slp. y.	Eda	7.99	6.74	25.7	10.6	6.4	1889	Beverly, Mass.	Boston, Mass.
136183		Slp.	Eda	6.44	6.01	32.4	11.9	3.6	1893	Cedar Bayou, Tex.	Galveston, Tex.
136204		Slp.	Eda	5.27	5.01	31.0	11.0	3.2	1894	Bayou Vermillion, La.	Brashear, La.
135051	J. Q. C. P.	Sch.	Eda J. Morse	8.29	8.83	32.4	12.3	5.6	1891	Friendship, Me.	Deer Isle, Me.
135249		Slp.	Eddie	119.59	113.61	104.0	20.6	7.0	1874	Dorchester County, Md.	Baltimore, Md.
135421		Sch.	Eddie	6.49	6.17	27.0	12.0	3.0	1876	Patchogue, N. Y.	Norfolk, Va.
135437		Sch.	Eddie	7.05	6.70	38.1	11.5	2.8	1879	Accomac County, Va.	Crisfield, Md.
138294		Cat.	Eddie	5.60	5.32	25.5	11.0	3.4	1880	Hyannis Port, Mass.	Wellfleet, Mass.
135692		Sch.	Eddie	30.34	28.83	50.5	17.6	3.0	1892	Mount Clemens, Mich.	Baltimore, Md.
13670		Sch.	Eddie Cook	10.50	9.97	43.1	14.5	3.3	1883	Cambridge, Md.	Baltimore, Md.
13670		Sch.	Eddie Davidson	82.68	77.99	78.8	23.1	7.7	1893	Boothbay, Me.	Gloucester, Mass.
136108		Sch.	Eddie Pert	11.10	10.55	32.5	11.0	4.7	1891	Lynn, Mass.	Salem, Mass.
8622		Sch.	Eddie A. Minot	15.30	14.62	45.3	14.6	5.0	1870	Harpawell, Me.	Boston, Mass.
8940		Sch.	Eddy	39.22	37.29	50.0	22.0	4.2	1873	San Francisco, Cal.	San Francisco, Cal.
136002		Slp.	Edelweiss	10.50	7.39	26.0	11.6	4.0	1898	Groton, Conn.	New London, Conn.
8350		Sch.	Eden	40.92	38.87	58.4	20.5	6.4	1864	Somerset County, Md.	Philadelphia, Pa.
7598		Slp.	Edgar	15.18	14.43	46.0	15.0	4.5	1864	Key Port, N. J.	Perth Amboy, N. J.
136130		Slp.	Edgar Bernard	18.42	15.40	41.5	15.7	4.3	1875	Staten Island, N. Y.	New York, N. Y.
136430		Sch.	Edgar Randall	62.70	59.57	75.3	20.0	8.2	1894	Essex, Mass.	Salem, Mass.
135243		Slp.	Edgar Weston	29.32	29.32	62.8	17.4	3.7	1875	Rollinford, N. H.	Portsmouth, N. H.
135009	K. F. B. N.	Sch.	Edgar C. Ross	399.76	379.78	144.2	34.3	10.2	1888	Bath, Me.	Seaford, Del.
135752		Sch.	Edgar M. Schall	30.05	28.55	67.3	17.8	5.3	1883	Baltimore, Md.	Baltimore, Md.
135272		Sch.	Edgar S. Foster	99.78	94.77	82.0	23.3	8.3	1877	Essex, Mass.	Bucksport, Me.
8784		Sch.	Edgar Lee Langley	32.34	30.73	54.7	19.2	4.8	1871	Salem, N. J.	Bridgeton, N. J.
135073		Sch.	Edison	14.25	13.54	42.0	15.5	4.3	1888	Dividing Creek, N. J.	Do.
8034		Slp.	Edith	47.83	45.44	52.4	20.0	7.2	1862	Brooklyn, N. Y.	New York, N. Y.
7833	H. T. W. B.	Sch.	Edith	107.50	160.59	102.1	28.0	9.5	1866	Columbia Falls, Me.	Boston, Mass.
8633		Slp.	Edith	16.89	16.05	40.8	17.4	4.4	1870	Greenport, N. Y.	Sag Harbor, N. Y.
8907		Slp.	Edith	5.43	5.40	28.8	11.9	2.5	1872	Glenwood, N. Y.	Old Spring, N. Y.
135812		Slp.	Edith	7.08	6.80	26.0	10.0	5.4	1878	Yarmouth, Me.	Marblehead, Mass.
135561		Slp.	Edith	5.68	5.40	27.0	12.9	3.2	1854	Greenport, N. Y.	New London, Conn.
135013		Slp.	Edith	8.12	7.72	36.5	13.8	2.8	1882	Crisfield, Md.	Crisfield, Md.
128371		Slp.	Edith	5.44	5.17	29.0	10.5	4.5	1893	Deer Isle, Me.	Deer Isle, Me.
159201		Sch. y.	Edith	12.72	12.09	37.2	13.7	4.2	1880	New London, Conn.	New Haven, Conn.
129401		Sch. y.	Edith	6.98	6.61	27.2	10.3	4.2	1891	Bristol, Me.	Providence, R. I.
128418		Slp.	Edith	5.89	5.65	27.2	11.0	3.2	1881	Essex, Conn.	Greenport, N. Y.
136040		Slp.	Edith L.	7.43	7.08	29.0	11.5	4.0	1889	Gloucester, Mass.	Salem, Mass.
135959		Sch.	Edith M.	6.83	6.49	40.4	11.4	3.0	1895	St. Peter's Creek, Md.	Annapolis, Md.
136113		Slp.	Edith M.	5.31	5.06	37.0	12.5	3.3	1892	Bristol, R. I.	Patchogue, N. Y.
136317		Slp.	Edith S.	7.08	7.79	33.0	13.8	3.6	1892	Patchogue, N. Y.	Do.
135287		Sch.	Edith Bean	17.22	16.36	46.4	16.2	5.6	1877	Camden, Me.	Boston, Mass.
135737		Sch.	Edith Emery	20.01	20.36	51.8	22.9	8.4	1883	Essex, Mass.	Do.
8592		Sch.	Edith Fowle	23.04	21.89	31.5	17.8	4.4	1869	Atlantic, N. Y.	Norfolk, Va.
135683	K. B. H. R.	Sch.	Edith McIntyre	160.17	152.17	99.4	24.9	9.5	1883	Bath, Me.	Boston, Mass.
136497		Sch.	Edith Marcy	27.68	26.30	69.0	19.0	5.7	1895	Solomons Island, Md.	Annapolis, Md.
135748		Sch.	Edith May	37.50	35.63	78.0	23.0	3.6	1883	Accotink, Va.	Washington, D. C.
136403		Sch.	Edith Muir	13.81	13.12	54.0	14.8	4.0	1893	St. Peter's Creek, Md.	Annapolis, Md.
136117	K. H. D. Q.	Sch.	Edith Oleott	1,194.05	1,146.27	192.4	41.4	18.4	1890	Bath, Me.	New York, N. Y.
8336		Slp.	Edith Thurber	9.09	8.64	34.0	13.4	3.8	1880	Washington Harbor, Wis.	Millwaukee, Wis.
136147		Sch.	Edith H. Koyen	38.04	36.14	55.6	17.0	5.5	1890	Richmond, Me.	Bath, Me.
136124	K. H. F. G.	Sch.	Edith L. Allen	969.32	920.86	185.3	39.1	18.4	1890	Gloucester, Mass.	Chatham, Mass.
135212		Sch.	Edith L. Conlay	58.90	55.96	71.0	21.0	7.0	1870	Gloucester, Mass.	Baltimore, Md.
136081		Slp.	Edith L. Leonard	10.47	9.95	42.5	14.8	3.3	1889	Cambridge, Md.	Crisfield, Md.
136318		Sch.	Edith M. Dryden	10.48	9.96	52.5	14.2	3.0	1892	Orlando, Md.	Crisfield, Md.
136253	K. L. B. R.	Sch.	Edith M. Prior	111.41	105.84	90.8	23.4	9.7	1891	Essex, Mass.	Gloucester, Mass.
136100		Sch.	Edith M. Thompson	21.63	20.55	48.5	15.6	6.0	1889	Bristol, Me.	Waldoboro, Me.
136269		Sch.	Edith M. McInnis	84.43	80.21	85.2	22.8	9.0	1892	Essex, Mass.	Gloucester, Mass.
185751		Sch.	Edith S. Walden	82.83	78.79	79.4	22.4	8.2	1884	do	Do.
185767		Sch.	Edith W. Scott	42.00	39.90	61.0	21.4	5.5	1884	Cambridge, Md.	Baltimore, Md.
135939		Sch.	Edith and Emma	27.22	25.89	53.0	20.0	3.9	1884	Haverstraw, N. Y.	New York, N. Y.
136234	K. J. S. N.	Sch.	Edith and May	128.84	122.40	95.4	26.2	7.3	1891	Millbridge, Me.	Machias, Me.
7854		Sch.	Edmund Blunt	56.42	53.60	81.9	26.6	8.1	1858	Brooklyn, N. Y.	New York, N. Y.
7668		Sch.	Edmund Briggs	41.66	39.58	96.0	18.5	7.6	1864	do	Do.
8937	J. N. B. K.	Bk.	Edmund Phiney	753.47	713.90	166.5	33.6	18.7	1873	Deering, Me.	Portland, Me.
7018		Sch.	Edmund S. Conner	20.54	19.51	49.0	15.9	4.6	1841	Philadelphia, Pa.	Bridgeton, N. J.
8642		Sch.	Edmund S. C. Guyant	32.14	30.53	57.0	19.3	4.7	1870	do	Camden, N. J.
135159		Slp.	Edna	7.09	6.74	32.5	11.0	3.0	1875	Traversville, N. Y.	New York, N. Y.
135174		Sch.	Edna	5.83	5.54	25.3	13.6	2.9	1872	Biloxi, Miss.	Mobile, Ala.
135225		Cat.	Edna	5.84	5.35	27.0	11.4	3.7	1884	Osterville, Mass.	Hyannis, Mass.
135875		Slp.	Edna	8.50	8.08	27.2	13.1	3.6	1886	Noank, Conn.	New London, Conn.
186098	K. G. R. C.	Sch.	Edna	325.00	308.75	122.5	32.7	10.5	1889	Columbia Falls, Me.	Machias, Me.
136167		Slp.	Edna	5.23	5.26	36.4	10.0	2.6	1890	Harkers Island, N. C.	Beaufort, N. C.
136376		Slp.	Edna	8.55	7.84	27.2	11.0	5.4	1884	South Boston, Mass.	Salem, Mass.
126443		Slp.	Edna	6.42	6.10	28.0	12.3	3.3	1888	Leeds Point, N. J.	Somers Point, N. J.

† Formerly schooner Pilots Bride.

† Rebuilt, 1889.

## MERCHANT SAILING VESSELS OF THE UNITED STATES—Continued.

Official No.	Signal letters.	Rig.	Name of vessel.	Gross tonnage.	Net tonnage.	Length.	Breadth.	Depth.	When built.	Where built.	Home port (where permanent document issues).
						Feet.	Feet.	Feet.			
130447		Slp.	Edna	7.29	6.63	24.0	11.9	5.9	1891	Canaveral, Fla.	St. Augustine, Fla.
130509		Sch.	Edna	10.92	10.37	48.0	12.5	2.9	1895	Cedar Run, N. J.	Tuckerton, N. J.
130711		Sch.	Edna B.	10.05	9.55	36.0	13.3	4.1	1899	Double Bayou, Tex.	Galveston, Tex.
130187		Sch.	Edna B.	7.08	7.50	31.3	13.2	3.5	1890	Patchogue, N. Y.	Patchogue, N. Y.
130226		Sch.	Edna B.	8.77	8.32	36.9	11.9	3.0	1891	Suffolk, Va.	Norfolk, Va.
130294		Sch.	Edna S.	6.01	5.71	25.6	12.4	3.0	1891	Pensacola, Fla.	Pensacola, Fla.
130110		Sch.	Edna Brown	8.72	8.28	44.5	14.2	3.2	1891	New Orleans, La.	New Orleans, La.
130623		Sch.	Edna Earl	42.90	40.76	64.9	22.3	6.2	1882	Somerset County, Md.	Camden, N. J.
130249		Sch.	Edna May	10.46	9.94	45.0	14.5	3.8	1891	Pocomoke City, Md.	Newport News, Va.
130331		Sch.	Edna Pearl	5.43	5.16	35.0	11.6	2.7	1892	Crisfield, Md.	Crisfield, Md.
130677	K. B. G. P.	Sch.	Edna A. Pogue	162.57	154.45	121.0	23.8	8.2	1893	Cedarville, N. J.	Newport News, Va.
130766		Sch.	Edna E. Brown	14.55	13.83	38.4	15.6	4.6	1884	Bayport, N. Y.	Baltimore, Md.
130988		Sch.	Edna E. Lockwood	10.35	9.83	53.6	16.3	2.7	1889	Tilghmans Island, Md.	Baltimore, Md.
131888		Sch.	Edna H. Hulce	6.43	6.11	27.8	12.6	3.4	1884	Patchogue, N. Y.	Patchogue, N. Y.
130145	K. L. W. M.	Sch.	Edna M. Champion	859.92	854.92	178.9	30.1	18.0	1894	Millbridge, Me.	Philadelphia, Pa.
130225		Sch.	Edna M. Lote	33.71	32.93	54.5	19.3	5.5	1876	Mauricetown, N. J.	Bridgeton, N. J.
130227		Sch.	Edna and Alice	22.70	21.56	53.4	17.0	4.6	1891	Rock Hall, Md.	Baltimore, Md.
130165	K. H. V. C.	Sch.	Edna and Emma	182.78	173.61	119.7	22.5	8.2	1890	Baltimore, Md.	Do.
130022		Sch.	Edna and Etta	6.93	6.59	35.7	9.6	2.3	1843	Bakeraville, N. J.	Somers Point, N. J.
130685		Sch.	Edna and Nellie	13.07	12.42	51.0	14.8	3.7	1889	Pocomoke City, Md.	Annapolis, Md.
130177		Sch.	Edna and Zadok	10.13	9.62	36.0	14.0	3.5	1891	Leesburg, N. J.	Bridgeton, N. J.
132543		Sch.	Edward	14.60	13.87	40.0	15.2	4.2	1880	Charleston, S. C.	Charleston, S. C.
7720		Sch.	Edward Bill	65.57	62.30	59.3	25.0	6.5	1856	Brooklyn, N. Y.	New York, N. Y.
130170		Sch.	Edward Corrigan	16.24	15.43	47.9	16.6	4.6	1891	Bonsecour, Ala.	Mobile, Ala.
7675		Sch.	Edward Collins	55.14	52.39	60.0	22.5	5.4	1858	Nyeck, N. Y.	New York, N. Y.
8134		Sch.	Edward Crowell	8.14	7.74	34.0	12.0	3.0		Perth Amboy, N. J.	Perth Amboy, N. J.
8088		Sch.	Edward Draiger	51.13	48.58	64.6	22.0	6.8	1870	Somerset County, Md.	Baltimore, Md.
130711		Sch.	Edward Dean	19.22	18.26	46.2	16.0	4.0	1883	Alexandria, Va.	Annapolis, Md.
8991		Sch.	Edward Grover	77.29	73.40	79.6	21.6	7.8	1874	Essex, Mass.	Gloucester, Mass.
7273		Sch.	Edward Home	6.98	6.64	32.0	13.3	2.0			Newport News, Va.
8097		Sch.	Edward K. Riley	776.43	737.61	187.0	35.0	14.0	1874	Port Huron, Mich.	Detroit, Mich.
130504	J. O. D. P.	Bk.	Edward Kidder	1,014.96	965.22	179.0	35.5	22.2	1874	Newburyport, Mass.	Searsport, Me.
7548	H. F. T. N.	Sch.	Edward Lamoyr	145.12	137.87	91.4	24.9	8.2	1859	do	Rockland, Me.
8390		Sch.	Edward Leary	33.15	31.49	60.6	20.2	5.5	1860	Somerset County, Md.	Baltimore, Md.
130542	J. P. T. V.	Bk.	Edward May	199.58	192.49	889.58	35.5	21.3	1874	Boston, Mass.	Boston, Mass.
8108	H. T. W. D.	Shp.	Edward O'Brien	1,893.49	1,725.41	209.0	40.5	21.8	1891	Thomaston, Me.	New York, N. Y.
130628	J. W. P. L.	Shp.	Edward O'Brien	2,250.68	2,157.13	259.1	42.5	21.5	1882	do	Thomaston, Me.
130263	J. S. F. N.	Sch.	Edward Parke	147.58	140.21	107.0	20.7	8.7	1877	Enrica, Cal.	San Francisco, Cal.
7791		Sch.	Edward Perry	23.39	22.16	48.7	17.3	4.3	1834	Milton, Del.	Newport News, Va.
130037		Cat.	Edward Preston	6.60	6.33	29.9	12.8	3.5	1889	Patchogue, N. Y.	Patchogue, N. Y.
7097		Sch.	Edward Rich	74.10	70.40	79.5	22.9	7.8	1867	Chelsea, Mass.	Boston, Mass.
130470		Sch.	Edward Reed	10.46	9.94	39.8	13.4	4.0	1881	Somers Point, N. J.	Somers Point, N. J.
130714	K. B. Q. W.	Sch.	Edward Stewart	398.17	378.26	140.9	33.1	12.2	1883	Brewer, Me.	Bangor, Me.
130400		Sch.	Edward Tilton	14.50	13.78	36.0	14.0	4.2	1892	West Point, N. J.	Perth Amboy, N. J.
130730		Sch.	Edward Trevooy	93.20	88.54	81.4	22.8	7.8	1883	Boothbay, Me.	Gloucester, Mass.
8834	J. L. R. N.	Sch.	Edward Waite	479.98	419.02	128.9	32.6	14.8	1872	Bath, Me.	Portland, Me.
7343		Sch.	Edward Wright	23.03	21.18	47.5	1.8	5.2	1851	Somerset County, Md.	Baltimore, Md.
130175		Sch.	Edward A. Perkins	90.52	86.00	86.6	23.5	9.4	1891	Essex, Mass.	Gloucester, Mass.
130281		Sch.	Edward A. Rich	83.66	79.48	81.0	23.0	0.2		do	Do.
130885		Sch.	Edward C. Burton	15.07	14.32	40.0	15.0	4.5	1886	Marcus Hook, Pa.	Philadelphia, Pa.
130899		Sch.	Edward C. Vannaman, Jr.	15.90	15.10	41.5	16.1	4.2	1886	Mauricetown, N. J.	Bridgeton, N. J.
130742		Sch.	Edward E. Barrett	69.04	65.59	63.2	21.2	8.5	1893	Brooklyn, N. Y.	New York, N. Y.
130176		Sch.	Edward E. Webster	98.80	93.86	83.5	23.1	8.6	1878	Gloucester, Mass.	San Francisco, Cal.
7731		Sch.	Edward F. Williams	52.84	50.20	76.0	21.0	7.7	1893	Brooklyn, N. Y.	New York, N. Y.
115901	J. W. T. Q.	Sch.	Edward G. Hight	491.77	407.18	132.5	34.5	16.9	1863	Perth Island, N. J.	Baltimore, Md.
130122	K. H. F. C.	Sch.	Edward H. Blake	544.25	517.04	154.7	34.6	13.0	1890	Millbridge, Me.	Bangor, Me.
130431		Sch.	Edward H. Smeed	26.97	25.63	48.8	16.5	6.2	1894	Noank, Conn.	Newport, R. I.
130417	K. L. T. S.	Sch.	Edward J. Berwind	1,141.93	1,084.84	196.0	40.0	19.0	1894	Camden, N. J.	Philadelphia, Pa.
130468		Sch.	Edward J. Roberts	12.84	12.20	42.6	16.2	3.9	1894	Fish River, Ala.	Mobile, Ala.
130529		Sch.	Edward L. Martin	84.95	80.70	87.2	23.6	6.8	1882	Sussex County, Del.	Seaford, Del.
130523	J. S. V. B.	Bk.	Edward L. Mayberry	656.96	624.11	145.9	32.7	18.5	1878	Yarmouth, Me.	New York, N. Y.
130061		Sch.	Edward L. Thomas	7.25	6.89	33.3	13.1	3.0	1874	Accomac County, Va.	Baltimore, Md.
130549	J. V. R. W.	Sch.	Edward L. Warren	130.95	124.41	92.4	27.1	8.0	1882	Searsport, Me.	Searsport, Me.
7641		Sch.	Edward M. Banks	25.21	23.95	49.4	18.3	4.0	1859	Cow Bay, N. Y.	New York, N. Y.
130798		Sch.	Edward M. Hartshorn	28.55	27.13	38.0	15.0	8.4	1881	Highlands, N. J.	Somers Point, N. J.
130580		Sch.	Edward M. McLaughlin	67.10	63.55	76.8	24.4	5.7	1882	City Island, N. Y.	New London, Conn.
130175	J. R. L. V.	Sch.	Edward M. Reed	421.34	400.28	133.6	33.8	13.0	1875	East Haven, Conn.	New Haven, Conn.
130768	K. C. L. S.	Sch.	Edward P. Avery	676.00	547.20	148.3	35.0	12.0	1881	Bath, Me.	Do.
130618		Sch.	Edward P. Tyler	7.58	7.18	40.2	13.2	2.7	1882	Smith Island, Md.	Crisfield, Md.
130330		Sch.	Edward R. Howeth	7.05	6.70	41.5	11.0	3.0	1886	Fairmount, Md.	Do.
130982		Sch.	Edward S. Evelyn	88.60	84.17	83.2	22.5	8.2	1883	Essex, Mass.	Gloucester, Mass.
130608	J. W. L. D.	Sch.	Edward W. Perry	246.66	234.33	122.0	27.0	9.0	1882	Dennisville, N. J.	Camden, N. J.
125939	J. V. L. B.	Sch.	Edward W. Schmidt	406.62	406.62	141.6	34.1	12.4	1881	Bath, Me.	Philadelphia, Pa.
130977	K. F. D. C.	Sch.	Edward W. Young	424.65	399.33	149.5	34.4	12.3	1868	East Boston, Mass.	Newport, R. I.
130890	K. D. F. N.	Sch.	Edward O. Allen True	824.19	782.99	168.2	35.2	17.8	1885	Bath, Me.	Bath, Me.
7896		Sch.	Edwin	6.02	5.72	31.0	11.0	3.0			Annapolis, Md.
130911		Sch.	Edwin	9.69	9.20	36.4	10.4	3.1	1880	Newark, N. J.	Boanfort, N. C.
130491		Sch.	Edwin C.	79.18	75.23	84.0	23.9	6.5	1881	Cambridge, Md.	Baltimore, Md.
7199		Sch.	Edwin Booth	43.93	42.91	65.9	19.0	7.0	1887	Boston, Mass.	Pensacola, Fla.

\* Formerly schooner Samuel B. Vrooman.

\* Formerly schooner Clara S.



## MERCHANT SAILING VESSELS OF THE UNITED STATES—Continued.

Official No.	Signal letters.	Rig.	Name of vessel.	Gross tonnage.	Net tonnage.	Length.	Breadth.	Depth.	When built.	Where built.	Home port (where permanent document issued).
						Feet.	Feet.	Feet.			
135195	.....	Slp.	Edwin Caughey	5.51	5.24	39.0	9.0	2.6	1875	Worcester County, Md.	Chincoteague, Va.
7630	.....	Sch.	Edwin Collyer	54.37	51.66	60.0	23.2	5.6	1855	Brooklyn, N. Y.	New York, N. Y.
7207	.....	Sch.	Edwin Forrest	36.16	34.36	60.0	19.0	7.0	1865	Chelsea, Mass.	Pensacola, Fla.
7561	.....	Sch.	Edwin Post	42.20	40.09	60.6	20.7	5.5	1851	Bellport, N. Y.	New York, N. Y.
135037	J. P. S. N.	Hk.	Edwin Reed	1,216.16	1,104.17	190.8	37.2	23.5	1874	Bath, Me.	Do.
136147	.....	Sch.	Edwin Wilson	20.40	25.08	50.0	15.0	4.5	1892	Cappahonic, Va.	Newport News, Va.
135542	J. V. Q. P.	Sch.	Edwin A. Gaskill	360.99	333.44	134.9	35.2	11.0	1881	Leesburg, N. J.	Bridgeton, N. J.
7534	.....	Sch.	Edwin A. Stevens	42.47	40.35	58.3	20.5	5.4	1846	Philadelphia, Pa.	Newark, N. J.
7945	H. G. K. Q.	Sch.	Edwin A. Stevens	114.01	108.88	80.0	25.6	8.6	1838	New Brunswick, N. J.	Calais, Me.
136000	.....	Sch.	Edwin B. Holmes	71.41	67.84	78.8	21.8	8.5	1888	Essex, Mass.	Gloucester, Mass.
135052	.....	Sch.	Edwin H. Stuart	22.41	21.29	51.5	18.0	4.4	1874	Northumberland County, Va.	Tappahannock, Va.
7841	.....	Sch.	Edwin L. Pearce	41.19	39.13	60.5	20.8	4.6	1805	Brick, N. J.	Perth Amboy, N. J.
136328	K. L. M. G.	Sch.	Edwin R. Hunt	1,132.69	1,076.06	191.8	38.9	19.4	1882	Bath, Me.	Bath, Me.
7740	H. G. B. S.	Sch.	Edwin R. Kirk	294.74	251.51	126.0	31.0	10.0	1864	Key Port, N. J.	New York, N. Y.
135951	.....	Sch.	Edwina H. Redmond	56.93	53.23	61.1	21.5	9.1	1887	Greenport, N. Y.	Do.
135917	.....	Slp.	Effie	7.21	6.85	34.6	12.2	2.8	1887	Pleasantville, N. J.	Somers Point, N. J.
136433	.....	Slp.	Effie	0.86	0.95	34.0	11.0	7.0	1894	Camden, Me.	Camden, Me.
136454	.....	Slp.	Effie	0.09	0.54	41.6	12.5	4.8	1894	Islesboro, Me.	Beaufort, Me.
136054	.....	Sch.	Effie M.	23.77	31.98	51.7	17.2	4.3	1889	Alderbrook, Oreg.	Astoria, Oreg.
135236	.....	Sch.	Effie Estelle	32.98	31.33	58.0	19.6	4.9	1876	Talbot County, Md.	Newport News, Va.
135210	.....	Slp. y.	Effie Mary	11.40	.....	36.0	14.0	3.0	1876	Boston, Mass.	Marblehead, Mass.
135162	.....	Slp.	Effie May	15.05	14.30	47.0	14.7	3.8	1875	New Haven, Conn.	New Haven, Conn.
135624	.....	Sch.	Effie A. Chase	22.74	21.60	53.5	18.2	4.8	1881	Pocomoke City, Md.	Annapolis, Md.
136077	.....	Slp.	Effie A. Phair	10.03	9.53	39.0	13.9	2.8	1889	Messongo Wharf, Va.	Norfolk, Va.
136862	.....	Sch.	Effie C. Smith	10.50	9.98	49.0	12.7	3.4	1884	Somerset County, Md.	Crisfield, Md.
135813	.....	Slp.	Effie E. Mace	10.15	9.65	43.6	14.5	3.5	1885	Madison, Md.	Baltimore, Md.
8545	.....	Sch.	Effie J. Bestworth	40.07	44.34	64.3	20.5	5.6	1869	Baltimore, Md.	Do.
8069	.....	Sch.	Effie K. Coulbourn	38.67	36.74	67.9	21.0	6.6	1870	Somerset County, Md.	Tappahannock, Va.
8944	.....	Sch.	Effie K. Ford	10.29	9.78	41.1	11.4	3.3	1873	Crisfield, Md.	Baltimore, Md.
8948	.....	Sch.	Effie K. Lewis	19.54	18.57	48.9	16.8	5.1	1873	Somerset County, Md.	Onancock, Va.
136334	.....	Sch.	Effie M. Laird	18.62	17.69	60.0	16.1	4.5	1892	Orion, Md.	Crisfield, Md.
136423	K. L. V. F.	Sch.	Effie F. Mortissey	120.08	114.08	93.0	23.8	10.2	1894	Essex, Mass.	Gloucester, Mass.
136478	.....	Slp.	Effie and Lena	6.21	5.91	38.5	12.0	3.4	1894	Mount Vernon, Md.	Crisfield, Md.
8494	.....	Slp.	Effort	22.51	21.38	50.5	15.0	5.8	1850	Bristol, Me.	Damariscotta, Me.
136458	.....	Slp.	Effort	0.80	6.46	30.2	9.1	3.8	1894	Lynden, Wash.	Port Townsend, Wash.
136405	.....	Sch. y.	Effertie	28.71	27.28	54.2	15.3	6.1	1891	Baltimore, Md.	Baltimore, Md.
135891	.....	Slp. y.	Egbert	7.60	7.28	28.6	12.8	3.8	1885	Buzzards Bay, Mass.	Bristol, R. I.
135032	.....	Slp.	Egeria	16.40	15.58	50.0	15.0	4.0	1873	New York, N. Y.	Boston, Mass.
136070	.....	Sch.	Egg Rock	77.69	73.81	64.6	19.7	8.0	1880	Economy, Nova Scotia	Machias, Me.
8132	.....	Slp.	Eglantine	16.21	15.40	42.3	14.4	5.9	.....	.....	Crisfield, Md.
7694	.....	Slp.	Egros	19.40	18.43	43.9	17.0	3.5	1862	Youngport, N. Y.	New York, N. Y.
7173	.....	Sch.	Egrot	25.80	.....	50.0	15.1	6.2	1835	Essex, Mass.	South West Harbor, Me.
136430	.....	Slp. y.	Eidolon	14.33	13.62	42.6	12.4	5.5	1894	Brooklyn, N. Y.	New York, N. Y.
136165	.....	Slp.	Eight Brothers	5.49	5.22	40.0	12.0	2.0	1894	Bennetts Creek, Va.	Newport News, Va.
135754	.....	Sch.	Eltona	7.87	7.48	33.0	12.7	3.8	1892	St. Marys, Ga.	Fernandina, Fla.
8040	J. N. F. S.	Slp.	El Capitan	1,493.56	1,418.89	205.0	39.9	24.6	1873	Bath, Me.	New York, N. Y.
8585	.....	Slp. y.	Elaine	35.01	33.26	51.9	18.5	5.9	1868	New Bedford, Mass.	Boston, Mass.
8781	.....	Sch.	Elanora	83.23	31.57	53.8	19.5	5.0	1868	Bridgeton, N. J.	Bridgeton, N. J.
135130	J. R. C. Q.	Sch.	Elanora Van Dusen	309.63	294.15	126.2	32.2	11.4	1874	Leesburg, N. J.	Camden, N. J.
136312	.....	Slp.	Elate	5.57	5.30	33.6	6.8	4.0	1892	Vinal Haven, Me.	Deer Isle, Me.
36590	.....	Sch.	Elba	19.50	18.53	58.9	17.0	4.4	1875	Wolf River, Mass.	New Orleans, La.
8557	.....	Slp.	Elbert T.	6.77	6.43	32.0	13.0	3.0	1869	East Moriches, N. Y.	New York, N. Y.
7116	.....	Sch.	Elbridge Gerry	71.12	67.58	73.8	19.8	8.0	1857	Danversport, Mass.	Rockland, Me.
136011	K. G. J. S.	Sch.	Elbridge T. Gerry	65.42	62.15	78.5	21.9	9.0	1888	City Island, N. Y.	New York, N. Y.
135490	.....	Sch.	Eldora	52.10	49.50	62.4	22.2	5.9	1481	Millbridge, Me.	Machias, Me.
7429	.....	Sch.	El Dorado	47.18	44.82	63.3	17.4	7.4	1849	Essex, Mass.	Do.
8402	.....	Sch.	El Dorado	62.23	59.12	74.0	19.2	6.2	1852	Dorchester County, Md.	Crisfield, Md.
135830	.....	Slp.	El Dorado	14.79	14.06	42.0	14.6	4.0	1882	Tottonville, N. Y.	Perth Amboy, N. J.
8243	.....	Sch.	Eleanor	12.65	12.02	36.8	13.7	3.8	1867	Charleston, S. C.	Charleston, S. C.
136402	.....	Sch.	Eleanor	11.29	10.73	39.0	14.6	4.0	1880	Hackensack, N. J.	New York, N. Y.
135717	K. B. R. H.	Sch.	Eleanor	371.94	363.34	145.0	32.5	10.5	1893	New Castle, Me.	Shieldsboro, Miss.
135663	.....	Sch.	Eleanor	421.46	400.39	161.6	32.2	11.0	1885	Mount Clemens, Mich.	Suspension Bridge, N. Y.
135992	K. G. D. R.	Slp. y.	Eleanor	27.54	26.17	47.2	17.0	7.1	1888	Greenpoint, N. Y.	New York, N. Y.
136298	.....	Cat.	Eleanor	6.80	6.59	30.0	12.0	3.3	1891	East Moriches, N. Y.	Patuxent, N. Y.
136378	.....	Slp. y.	Eleanor	8.17	7.77	29.0	12.0	4.0	1891	Bayonne, N. J.	New York, N. Y.
136920	.....	Cat.	Eleanor Dayton	6.56	6.24	29.8	13.3	3.2	1886	Patuxent, N. Y.	Patuxent, N. Y.
7115	.....	Sch.	Eleanor B. Conwell	91.38	86.81	79.3	22.3	8.4	1859	Essex, Mass.	New Bedford, Mass.
8397	.....	Sch.	Eleanor D. Cusick	25.20	23.94	56.0	17.8	5.7	1853	Accomac County, Va.	Baltimore, Md.
136159	K. H. R. C.	Hk.	Eleanor M. Williams	717.82	681.93	159.4	32.8	18.2	1890	Machias, Me.	New York, N. Y.
7028	.....	Sch.	Eleanora	68.41	64.99	74.6	24.4	5.5	1853	South Milford, Del.	Chincoteague, Va.
135015	J. P. N. H.	*Sch.	Eleanora	687.01	642.51	186.4	35.0	16.6	1874	Brooklyn, N. Y.	Perth Amboy, N. J.
135663	.....	Sch.	Eleazer Boynton	58.93	54.53	82.5	22.5	8.4	1863	Essex, Mass.	Gloucester, Mass.
136109	K. J. B. C.	Sch.	Eleazer W. Clark	904.22	849.93	180.6	37.2	13.5	1891	Bath, Me.	Portland, Me.
7249	.....	Sch.	Elect	48.26	45.85	61.4	19.8	6.8	1835	Kingston, N. Y.	Bucksport, Me.
8131	.....	Slp.	Electa Ann	5.90	5.61	31.3	11.4	3.0	.....	.....	Perth Amboy, N. J.
8692	J. F. B. M.	Sch.	Electa Bailey	344.04	326.84	118.0	31.1	9.2	1869	Petersburg, N. J.	Bangor, Me.
135756	.....	Sch.	Electa A. Eaton	77.74	73.85	78.8	22.1	7.6	1884	Gloucester, Mass.	Gloucester, Mass.
136338	K. L. N. B.	Sch.	Elector	110.26	113.30	95.4	24.0	10.4	1892	Essex, Mass.	Do.

\* Formerly British schooner Libbie T.



## MERCHANT SAILING VESSELS OF THE UNITED STATES—Continued.

Official No.	Signal letters.	Rtg.	Name of vessel.	Gross tonnage.	Net tonnage.	Length.	Breadth.	Depth.	When built.	Where built.	Home port (where permanent document issues).
						Feet.	Feet.	Feet.			
8283	J. D. T. N.	Rk.	Electra	985.24	939.90	168.0	34.8	21.9	1868	Boston, Mass.	San Francisco, Cal.
7640		Sch.	Electro	42.76	40.63	55.8	21.8	6.0	1865	New Haven, Conn.	New York, N. Y.
136231		Sch.	Electricity	17.53	9.56	48.0	17.4	4.2	1891	Bay St. Louis, Miss.	New Orleans, La.
7415		Sch.	Electric Flash	82.19	78.09	74.0	23.0	8.0	1858	New London, Conn.	Boston, Mass.
135509		Sch.	Electric Light	18.20	17.29	42.0	14.6	3.6	1881	Bristol, Me.	Portland, Me.
135248		Sip.	Elena	6.56	6.56	29.8	11.4	3.5	1876	Bruceport, Wash.	Port Townsend, Wash.
7929		Sip.	El Nora	11.74	11.15	34.0	15.0	4.3			Newbern, N. C.
136170	K. J. B. D.	Sch.	Eleonora	89.49	85.02	82.6	24.1	9.2	1891	Essex, Mass.	Gloucester, Mass.
130042		Sch.	Eleonora Russell	15.05	15.15	60.0	10.0	4.9	1880	Solomons Island, Md.	Annapolis, Md.
135503		Sch.	Eleonora J. L.	17.16	11.02	51.7	17.9	3.8	1881	Madisonville, La.	Shildaboro, Miss.
130138		Cat.	Eleonora	5.40	5.13	23.6	11.1	3.3	1885	Osterville, Mass.	Chatham, Mass.
8274		Sch.	Eleonore	8.91	8.46	35.1	11.8	3.5	1807	Jeffersonville, Ind.	New Orleans, La.
135898		Sip.	Elevator	22.40	21.28	59.0	16.0	4.0	1885	Greenport, N. Y.	Greenport, N. Y.
8378		Sch.	Ellexona	21.72	20.64	48.3	16.8	5.3	1816	Northumberland County, Va.	Tappahannock, Va.
130276		Sip. y.	Elf	8.24	7.83	28.8	10.5	6.1	1888	South Boston, Mass.	Boston, Mass.
135394		Sch. y.	Elfin	8.28	22.12	46.2	15.0	6.3	1879	Bath, Me.	New York, N. Y.
135521		Sch.	Elfin	9.50	9.03	36.3	11.6	4.0	1881	College Point, N. Y.	Gloucester, Mass.
135298		Sch.	Elgin	330.44	309.51	139.4	25.8	12.0	1874	St. Catharine, Ontario	Chicago, Ill.
130200		Sch.	Elgin	41.64	39.56	59.0	16.0	4.5	1891	Washington, N. C.	Newbern, N. C.
136453		Sip.	Elgin	6.88	6.54	24.0	12.0	3.6	1887	East Boston, Mass.	Hyannis, Mass.
8694	J. M. B. T.	Sch.	Elias Ross	187.11	177.76	118.5	22.6	9.0	1873	New Brunswick, N. J.	Perth Amboy, N. J.
135413		Sip.	Elias Toy	8.69	8.26	84.4	13.2	3.2	1879	Camden, N. J.	Philadelphia, Pa.
7312		Sch.	Elida	192.12	182.52	111.7	24.4	9.9	1863	Milwaukee, Wis.	Milwaukee, Wis.
130068		Sch.	Elida	13.26	12.60	36.6	12.4	3.0	1869	Beaumont, Tex.	Galveston, Tex.
136412		Sch.	Elida	10.54	9.99	31.2	9.6	4.0	1893	Astoria, Oreg.	Astoria, Oreg.
136135		Sch.	Elidu A. White	11.48	10.91	46.0	13.8	3.2	1890	Beaufort, N. C.	Beaufort, N. C.
135841		Sch.	Elidora Hill	19.27	18.31	41.8	15.7	6.9	1885	Noank, Conn.	Newport, R. I.
135945		Sch.	Elisba	10.35	9.83	58.3	16.0	2.9	1867	Tilghmans Island, Md.	Baltimore, Md.
135442	J. T. S. B.	Sch.	Elisba Gibbs	489.31	465.42	142.2	33.2	15.1	1880	Bath, Me.	New Bedford, Mass.
7938		Sip.	Elisba Morgan	22.15	21.05	48.7	16.7	5.7	1867	Waterford, Conn.	Newport News, Va.
135795		Cat.	Elisba Saxton	8.22	7.81	32.3	14.1	3.7	1884	Patchogue, N. Y.	Patchogue, N. Y.
8148		Sch.	Elisba A. Baker	46.52	44.20	61.7	17.9	8.0	1848	New London, Conn.	Greenport, N. Y.
136402		Sch.	Elito	7.76	7.55	42.6	11.0	2.9	1894	Tampa, Fla.	Tampa, Fla.
7823		Sip.	Eliza	70.55	70.55	84.3	26.2	6.5	1853	East Lyme, Conn.	New York, N. Y.
8241		Sch.	Eliza	10.81	10.27	33.6	12.5	5.3			Newburyport, Mass.
135284		Sch.	Eliza	47.05	44.70	68.8	19.6	6.5	1877	Salem, Mass.	Salem, Mass.
8175	J. B. Q. H.	Sch.	Eliza Adams	401.34	387.92	111.6	28.5	19.5	1835	Fairhaven, Mass.	New Bedford, Mass.
7851		Sip.	Eliza Ann	16.89	16.04	46.6	16.3	3.9			Norfolk, Va.
8905		Sch.	Eliza Bennett	14.09	13.20	48.4	14.8	4.2	1873	Jacksonville, Fla.	Key West, Fla.
135479		Sip.	Eliza Carlisle	9.74	6.40	30.0	12.0	3.0	1873	Port Norris, N. J.	Bridgeton, N. J.
7467		Sch.	Eliza Catherine	13.19	12.53	35.0	14.0	4.0	1869	Key West, Fla.	Key West, Fla.
8793		Sch.	Eliza Day	159.61	135.03	95.0	25.4	8.4	1869	Green Bay, Wis.	Milwaukee, Wis.
7162		Sch.	Eliza Ellen	13.11	13.03	35.0	11.0	6.0			Seaside, Me.
8920		Sip.	Eliza Ellen	10.14	9.63	35.0	13.3	4.4	1872	Georgetown, Me.	St. George, Me.
135724		Sip.	Eliza Ellen	9.92	9.42	45.5	12.5	3.6	1883	Hatteras, N. C.	Newbern, N. C.
8189		Sch.	Eliza Gerlach	271.43	257.86	127.6	28.8	11.3	1867	Cleveland, Ohio	Cleveland, Ohio.
8663		Sip.	Eliza Hoekman	53.33	50.67	62.6	22.5	6.2	1833	Nyack, N. Y.	New York, N. Y.
8174		Sch.	Eliza Jane	29.39	27.92	52.5	17.3	5.3	1867	New Bedford, Mass.	Edgartown, Mass.
8430		Sip.	Eliza Jane	9.08	8.63	27.0	12.0	3.0	1868	New York, N. Y.	New York, N. Y.
135878		Sch.	Eliza Lena	16.20	9.69	43.8	18.4	2.9	1868	Caddy Bayou, La.	New Orleans, La.
135500	J. V. W. T.	Sch.	Eliza Lovensaler	159.66	151.88	90.1	25.3	8.9	1882	Thomaston, Me.	Thomaston, Me.
8714		Sip.	Eliza Maria	7.98	7.59	37.0	14.0	4.0	1865	Greenport, N. Y.	Greenport, N. Y.
7254		Sch.	Eliza Mary	10.11	9.61	87.0	11.3	4.9	1838	Essex, Mass.	North Haven, Me.
135649		Sch.	Eliza Miller	156.33	148.53	103.5	28.8	8.6	1883	San Francisco, Cal.	San Francisco, Cal.
136422		Sip.	Eliza Parke	5.44	5.17	30.0	12.2	3.1	1879	Patchogue, N. Y.	New Haven, Conn.
8822		Sip.	Eliza Rhodes	13.35	12.69	42.0	16.2	3.1	1872	Port Jefferson, N. Y.	New York, N. Y.
8418		Sip.	Eliza Soyvens	22.80	21.06	55.5	15.5	4.8	1868	Key Port, N. J.	Newport News, Va.
8925		Sip.	Eliza Sneliker	5.99	5.61	33.7	11.7	3.2	1873	Chelsea, N. Y.	Patchogue, N. Y.
7908		Sip.	Eliza West	11.87	11.28	37.4	13.5	4.7			Dennis, Mass.
8543		Sch.	Eliza A. Miller	15.82	15.03	37.3	15.8	4.1	1869	Patchogue, N. Y.	New York, N. Y.
8839	J. L. S. H.	Sch.	Eliza A. Scribner	398.26	378.35	128.4	30.0	9.2	1872	Milford, Del.	Philadelphia, Pa.
8239		Sip.	Eliza A. West	9.42	8.95	35.0	13.0	3.0	1878	Boston, Mass.	Sodgwick, Me.
130109	K. H. B. J.	Sch.	Eliza B. Campbell	100.17	95.17	88.4	23.0	9.8	1890	Essex, Mass.	Gloucester, Mass.
7452	H. F. R. T.	Sch.	Eliza B. Emory	328.42	310.10	115.8	20.7	9.3	1866	Mays Landing, N. J.	New York, N. Y.
136340	K. L. N. F.	Sch.	Eliza H. Parkhurst	121.33	115.26	94.6	24.4	9.8	1892	Gloucester, Mass.	Gloucester, Mass.
135374	J. T. G. R.	Rkn.	Eliza J. McManeny	785.39	746.12	152.5	34.5	18.6	1879	Milton, Del.	Philadelphia, Pa.
180237	K. J. T. F.	Sch.	Eliza J. Pondleton	751.21	713.45	180.1	35.9	17.9	1891	Belfast, Me.	Belfast, Me.
135050		Sch.	Eliza J. Thompson	9.79	9.30	46.2	11.4	3.2	1874	St. Michael, Md.	Baltimore, Md.
8699		Sch.	Eliza K. Gilderlove	35.40	33.63	56.0	17.5	7.8	1873	Greenport, N. Y.	New York, N. Y.
7942	H. G. K. P.	Sch.	Eliza S. Potter	337.95	321.05	109.5	28.5	10.4	1857	Myatic, Conn.	Fall River, Mass.
7862		Sch.	Eliza Ann Ballard	23.60	22.42	52.0	17.2	5.5	1842	Somerset County, Md.	Baltimore, Md.
7283		Sch.	Elizabeth	31.96	29.80	52.6	17.7	4.1	1858	Charleston, S. C.	Charleston, S. C.
7650		Sch.	Elizabeth	21.86	20.77	56.6	18.0	4.1	1859	Brooklyn, N. Y.	Perth Amboy, N. J.
7790		Sip.	Elizabeth	8.98	8.49	35.0	12.2	3.5			Norfolk, Va.
8977		Sch.	Elizabeth	53.77	51.06	74.7	22.8	5.0	1873	Nomini Creek, Va.	Alexandria, Va.
86387		Sch.	Elizabeth	24.93	23.69	62.0	17.3	3.0	1867	Erin, Mich.	Detroit, Mich.
125268		Sip.	Elizabeth	5.76	5.48	23.0	11.5	4.0	1878	Providence, R. I.	Newport, R. I.
126749		Sch.	Elizabeth	11.73	11.14	39.9	13.0	3.5	1863	Hunting Quarters, N. O.	Edenton, N. C.

† Formerly British schooner Eliza.

MERCHANT SAILING VESSELS OF THE UNITED STATES—Continued.

Official No.	Signal letters.	Rig.	Name of vessel.	Gross tonnage.	Net tonnage.	Length.	Breadth.	Depth.	When built.	Where built.	Home port (where permanent document issues).
135939		Sch.	Elizabeth	25.62	24.24	51.0	15.4	4.0	1887	Sturgeon Bay, Wis.	Milwaukee, Wis.
136004		Sch.	Elizabeth	9.23	8.77	39.7	12.3	3.0	1887	Milwaukee, Wis.	Grand Haven, Mich.
135997		Sch.	Elizabeth D.	9.55	9.08	35.6	12.8	3.3	1888	Galveston, Tex.	Corpus Christi, Tex.
36345		Slp.	Elizabeth G.	38.93	36.98	59.4	20.8	3.8	1869	Pennaquim, N. J.	Philadelphia, Pa.
136474		Sch.	Elizabeth R.	8.23	7.82	28.0	10.8	4.1	1894	Cape May Point, N. J.	Bridgeton, N. J.
7455		Sch.	Elizabeth Alice	18.70	17.76	46.5	14.8	5.0			Onancock, Va.
8362		Sch.	Elizabeth Ann	6.89	6.55	34.0	11.0	4.3			Key West, Fla.
7741		Slp.	Elizabeth Ann	22.26	21.15	54.5	16.0	4.0	1839	Guilford, Conn.	New York, N. Y.
135452		Sch.	Elizabeth Ann	64.74	65.30	80.2	23.8	6.4	1880	Barren Creek Springs, Md.	Tappahannock, Va.
7895		Slp.	Elizabeth Baker	8.18	7.77	32.2	12.1	3.3	1860	Philadelphia, Pa.	Philadelphia, Pa.
4082		Sch.	Elizabeth Foster	71.42	67.85	69.7	19.4	7.5	1855	Essex, Mass.	Bucksport, Me.
8635		Slp.	Elizabeth Grafton	8.73	8.32	32.0	13.0	3.0	1870	Brook Haven, N. Y.	Greenport, N. Y.
135319		Sch.	Elizabeth Greenwood	31.57	30.01	53.0	21.2	3.7	1877	San Francisco, Cal.	San Francisco, Cal.
136075		Sch.	Elizabeth Hughes	10.44	9.92	51.8	13.2	3.6	1859	St. Peters Creek, Md.	Baltimore, Md.
8749		Sch.	Elizabeth Jones	22.44	21.32	46.0	17.0	4.5	1871	Port Richmond, N. Y.	New York, N. Y.
8671		Slp.	Elizabeth Rowe	7.13	6.78	30.5	12.4	3.5	1870	New York, N. Y.	Do.
7599		Slp.	Elizabeth Townsend	8.94	8.50	35.5	14.0	3.5			Perth Amboy, N. J.
7012		Sch.	Elizabeth Washburn	76.08	72.28	71.8	24.8	6.1	1863	Haverstraw, N. Y.	New York, N. Y.
8394		Sch.	Elizabeth Wesley	23.49	21.37	50.0	14.4	5.2	1854	Somerset County, Md.	Onancock, Va.
8690		Sch.	Elizabeth A. Ames	13.94	13.24	37.0	15.0	4.0	1870	Norfolk, Va.	Norfolk, Va.
7098		Slp.	Elizabeth A. Bedell	13.97	13.28	39.0	15.0	3.9	1866	Staten Island, N. Y.	New York, N. Y.
8853		Sch.	Elizabeth A. Nicholson	721.70	685.62	188.0	33.0	14.3	1872	Port Huron, Mich.	Detroit, Mich.
136081		Sch.	Elizabeth A. Rowe	13.22	12.57	53.0	11.5	3.8	1879	St. Peters, Md.	Crisfield, Md.
8787		Sch.	Elizabeth B. Buckaloo	35.62	33.84	61.5	19.1	5.2	1871	Mauricetown, N. J.	Bridgeton, N. J.
136488		Sch.	Elizabeth C. Lawrence	23.69	21.56	62.0	16.0	4.3	1894	Titonville, Fla.	St. Augustine, Fla.
135797		Sch.	Elizabeth H. Raabe	26.13	19.88	57.5	17.9	4.1	1884	Back Bay, Miss.	Shildeboro, Miss.
8408		Slp.	Elizabeth J. Wright	19.19	18.24	44.0	17.4	4.4	1869	Denton, Md.	New York, N. Y.
135093	J. Q. M. C.	Sch.	Elizabeth M. Cook	282.30	268.19	124.8	30.4	10.9	1-74	Calais, Me.	Calais, Me.
8820		Slp.	Elizabeth K. Roosevelt	9.14	8.69	35.0	13.0	3.0	1872	East Rockaway, N. Y.	New York, N. Y.
135107	J. Q. T. D.	Sch.	Elizabeth S. Lee	491.37	462.80	143.4	34.5	9.0	1875	Mays Landing, N. J.	Somers Point, N. J.
135822		Slp.	Elkanah Payne	15.26	14.50	35.9	13.2	6.0	1880	Richmond, Me.	Bridgeton, Conn.
8404		Sch.	Elkanah Payne	27.32	25.95	52.8	10.4	4.4	1860	Truro, Mass.	Edenton, N. C.
7821		Sch.	Ella	13.74	13.47	29.4	9.1	3.3	1892	Beaufort, N. C.	Newbern, N. C.
8359		Sch.	Ella	26.96	25.61	47.5	17.5	5.5	1850	Ishp, N. Y.	Bucksport, Me.
8572	J. H. F. B.	Bk.	Ella	651.61	621.88	149.5	32.1	17.2	1869	Westbrook, Me.	Portland, Me.
8644		Slp.	Ella	10.78	10.25	33.0	12.0	4.5	1870	Bath, Me.	Bath, Me.
8070		Sch.	Ella	55.65	52.87	70.7	23.5	5.6	1869	Northport, N. Y.	Port Jefferson, N. Y.
8698		Sch.	Ella	8.23	7.82	38.8	11.0	3.0	1871	Crisfield, Md.	Richmond, Va.
135084		Slp.	Ella	7.99	7.60	36.9	12.0	3.8	1875	Long Island, N. Y.	New York, N. Y.
135302		Slp.	Ella	6.05	5.75	29.3	11.7	3.0	1873	Toms River, N. J.	Perth Amboy, N. J.
136404		Slp. y.	Ella	6.00		34.0	13.0	2.0	1870	Ithaca, N. Y.	Oswego, N. Y.
135435		Sch.	Ella	6.31	6.00	37.0	12.0	3.1	1880	Newbern, N. C.	Newbern, N. C.
135503		Sch.	Ella	19.30	18.33	52.1	15.5	4.7	1882	Baltimore, Md.	Crisfield, Md.
135698		Sch.	Ella	7.07	6.72	30.5	13.9	3.8	1883	Kinnakeet, N. C.	Newbern, N. C.
135716		Sch.	Ella	26.76	16.72	62.0	18.4	5.0	1863	Pocomoke City, Md.	Onancock, Va.
135835		Slp.	Ella	17.08	16.23	39.8	13.9	3.1	1885	Portland, Me.	Portland, Me.
135871		Sch.	Ella	10.70	10.17	36.0	13.5	3.2	1885	Mennantau, La.	Brashear, La.
135921		Sch.	Ella	7.76	7.38	42.0	19.3	3.5	1883	Cedar Keys, Fla.	Cedar Keys, Fla.
136045		Cat.	Ella	5.30	5.35	27.0	11.5	4.2	1884	Ilyannis, Mass.	Boston, Mass.
136092		Slp.	Ella	0.18	8.62	33.0	14.4	3.7	1889	Christ Church, Wando, S. C.	Charleston, S. C.
136139		Sch.	Ella	60.92	57.87	73.0	22.5	5.6	1889	Baltimore, Md.	Baltimore, Md.
136216		Slp.	Ella	7.93	6.73	33.0	10.0	3.0	1890	West Point, Va.	Richmond, Va.
136241		Slp.	Ella	9.28	8.82	37.2	13.6	3.0	1891	Clear Creek, Tex.	Galveston, Tex.
136279		Slp.	Ella	5.32	5.65	26.6	10.6	3.8	1890	Saunderstown, R. I.	Newport, R. I.
136593		Slp. y.	Ella	10.44	9.92	34.5	11.0	3.9	1880	Newark, N. J.	Cold Spring, N. Y.
136450		Cat.	Ella	5.32	5.06	23.0	11.1	3.5	1891	Osterville, Mass.	Chatham, Mass.
135502		Slp.	Ella A.	10.24	9.73	35.5	13.5	3.3	1882	East Rockaway, N. Y.	Patchogue, N. Y.
8873		Slp.	Ella C.	9.25	8.79	37.4	12.3	4.0	1871	Goshen, N. J.	Alexandria, Va.
136359		Slp.	Ella G.	7.00	7.51	30.9	11.2	4.5	1893	Harpwell, Me.	Portland, Me.
136376		Slp.	Ella D.	14.05	13.35	39.6	14.6	4.4	1878	Port Norris, N. J.	Bridgeton, N. J.
135887		Sch.	Ella K.	31.93	21.38	54.2	20.7	5.0	1886	Jordan River, Miss.	Shieldsboro, Miss.
135200		Slp.	Ella M.	15.49	14.72	32.0	10.8	4.4	1870	Long Island, N. Y.	Bridgeton, N. J.
135904		Cat.	Ella S.	5.29	5.03	21.2	11.0	3.7	1884	New Bedford, Mass.	Edgartown, Mass.
136338		Sch.	Ella Agnes	10.40	9.94	46.7	14.5	2.8	1892	Cambridge, Md.	Baltimore, Md.
136260		Sch.	Ella Barnard	34.72	32.08	63.8	16.8	4.1	1892	Madison, Md.	Do.
21805		Sch.	Ella Belle	23.56	22.39	60.5	16.0	4.7	1883	Patchogue, N. Y.	Patchogue, N. Y.
8496	J. G. T. M.	Sch.	Ella Brown	164.29	156.08	101.5	26.3	8.8	1869	East Machias, Me.	Machias, Me.
135632	J. W. Q. P.	Sch.	Ella Clifton	108.94	103.49	89.0	23.9	7.3	1872	St. John, New Brunswick	Do.
136184		Sch.	Ella Covington	10.13	15.33	55.0	16.0	4.1	1891	Currioman, Va.	Crisfield, Md.
135788		Sch.	Ella Croft	8.79	8.35	37.0	14.0	3.0	1894	Manteo, N. C.	Edenton, N. C.
136476		Sch.	Ella Crosby	16.51	15.69	60.7	16.3	3.4	1884	Roaoko Island, N. J.	Do.
135457		Sch.	Ella Dail	9.92	9.42	47.0	11.0	3.4	1880	Dorchester County, Md.	Annapolis, Md.
8803		Sch.	Ella Davis	26.78	25.44	54.1	18.2	5.6	1872	Somerset County, Md.	Crisfield, Md.
12600		Sch.	Ella Deeves	47.62	45.24	71.5	23.5	4.4	1867	Passaic, N. J.	New York, N. Y.
8604		Sch.	Ella Ellinwood	157.63	150.00	106.0	26.0	9.0	1880	East Saginaw, Mich.	Grand Haven, Mich.
136162		Sch.	Ella Estelle	5.71	5.43	23.5	12.4	3.4	1890	Key West, Fla.	Key West, Fla.
8725		Sch.	Ella Endora	31.07	29.52	52.2	19.0	4.9	1874	Mount Desert, Me.	Ellsworth, Me.
135625		Sch.	Ella Flaherty	32.90	31.06	58.4	19.5	5.5	1882	Baltimore, Md.	Tappahannock, Va.
8680	J. K. M. Q.	Sch.	Ella Frances	153.48	145.81	91.5	26.1	7.9	1870	Mount Desert, Me.	Rockland, Me.

<sup>1</sup> Formerly schooner Rosanna.

<sup>2</sup> Formerly schooner Ivanhoe.

<sup>3</sup> Rebuilt, 1883.

## MERCHANT SAILING VESSELS OF THE UNITED STATES—Continued.

Official No.	Signal letters.	Rig.	Name of vessel.	Gross tonnage.	Net tonnage.	Length.	Breadth.	Depth.	When built.	Where built.	Home port (where permanent document issues).
7098		Sch.	Ella Francis	51.18	48.02	65.0	19.0	6.0	1849	Dartmouth, Mass.	Boston, Mass.
135647		Sch. y.	Ella Frost	7.97	7.58	42.0	10.2	4.9	1887	Washburn, Wis.	Marquette, Mich.
136339		Slp.	Ella Gray	8.10	7.76	44.2	11.4	2.7	1892	Smyrna, N. C.	Beaufort, N. C.
136326		Sch.	Ella Hill	11.23	10.07	47.4	15.0	3.9	1892	Oceanhead, Va.	Alexandria, Va.
135998		Sch.	Ella Horton	6.81	6.81	42.4	10.0	3.0	1888	Marchand City, N. C.	Beaufort, N. C.
7356		Sch.	Ella Jane	70.62	67.09	69.5	26.0	6.3	1852	Nyack, N. Y.	Port Jefferson, N. Y.
138449		Sch.	Ella Johnson	112.12	106.52	84.5	22.0	9.3	1894	Port Angeles, Wash.	Port Angeles, Wash.
198150		Sch.	Ella Larmore	10.47	9.95	48.5	15.2	3.3	1890	Cambridge, Md.	Baltimore, Md.
138041		Cat.	Ella Louise	5.56	5.29	28.5	12.5	3.8	1885	Hyannis, Mass.	Barnstable, Mass.
8315		Slp.	Ella Maria	9.95	9.45	33.0	15.0	3.0		Norfolk, Va.	Norfolk, Va.
7114		Sch.	Ella May	96.44	91.62	83.0	22.7	8.3	1864	Kennebunk, Me.	Rockport, Me.
8609		Slp.	Ella May	9.51	9.04	37.0	13.6	4.0	1872	Orient, N. Y.	Greenport, N. Y.
8047		Sch.	Ella May	10.81	10.27	32.0	13.0	3.0	1873	York County, Va.	Norfolk, Va.
8657		Sch.	Ella May	8.56	7.94	42.0	12.8	3.2	1877	Hatteras, N. C.	Do.
135289		Slp.	Ella May	14.91	14.17	35.3	14.5	5.9	1873	Mystic, Conn.	Stonington, Conn.
135551		Slp.	Ella May	9.13	8.68	35.0	13.2	3.3	1874	Port Chester, N. Y.	Bridgeport, Conn.
135609		Sch.	Ella May	12.33	11.72	42.0	12.4	3.4	1882	Patchogue, N. Y.	Perth Amboy, N. J.
135890		Sch.	Ella May	13.20	12.54	38.4	12.5	4.8	1886	St. James, Mich.	Grand Haven, Mich.
138181		Sch.	Ella May	7.09	6.74	42.0	11.5	3.0	1890	New Point, Va.	Newport News, Va.
138408		Slp.	Ella May	5.02	5.34	31.2	12.4	3.3	1888	Cold Spring, N. Y.	New Haven, Conn.
138420		Sch.	Ella May	8.80	8.30	43.2	12.0	3.0	1894	Smyrna, N. C.	Beaufort, N. C.
138428		Slp.	Ella May	11.73	11.15	36.0	12.9	3.3	1894	Chincoteague, Va.	Chincoteague, Va.
138500		Slp.	Ella Miller	6.41	6.09	26.7	11.9	3.3	1885	Atlantic City, N. J.	Somers Point, N. J.
138548		Sch.	Ella Nash	14.61	13.88	41.5	14.3	5.1	1877	Kennebunk, Me.	Provincetown, Mass.
138548		Sch.	Ella Noble	10.44	9.92	51.0	13.4	3.6	1888	Somerset County, Md.	Crisfield, Md.
138615		Sch.	Ella Nora	7.30	6.94	42.2	12.4	3.5	1875	Wicomico County, Md.	Annapolis, Md.
135167		Sch.	Ella Oliver	12.52	11.90	38.7	13.8	4.5	1867	Georgetown, Me.	Bath, Me.
8208		Sch.	Ella Powell	140.86	133.82	99.4	22.5	7.8	1872	Bridgeton, N. J.	Perth Amboy, N. J.
8827	J. V. D. S.	Sch.	Ella Pressey	165.34	157.08	98.8	27.3	8.7	1872	Thomaston, Me.	Thomaston, Me.
8846	J. L. T. G.	Sch.	Ella Robbins	25.65	24.37	54.0	17.2	4.3	1870	Patchogue, N. Y.	Tuckerton, N. J.
8630		Sch.	Ella Rose	59.76	56.77	66.8	18.2	7.4	1857	Castine, Me.	Machias, Me.
8927		Sch.	Ella Suedeker	54.91	52.17	63.0	23.5	5.0	1872	Tompkins Cove, N. Y.	New York, N. Y.
135044		Sch.	Ella Strickland	41.23	39.16	60.5	21.5	5.3	1874	New London, Conn.	Newport News, Va.
136089		Slp. y.	Ella Trendwell	10.41	9.89	43.2	15.3	4.3	1873	New York, N. Y.	Washington, D. C.
136113		Sch.	Ella Wesley	12.41	11.79	41.0	13.3	4.3	1875	City Island, N. Y.	New York, N. Y.
136355		Sch.	Ella Worden	38.85	36.91	71.8	18.2	4.9	1873	Brooklyn, N. Y.	Baltimore, Md.
130115	K. H. D. M.	Sch.	Ella A. Call	59.58	56.66	60.0	22.0	5.0	1893	Millford, Del.	Wilmington, Del.
135395		Sch.	Ella B. Kimball	215.07	204.89	111.6	29.3	8.3	1890	Bath, Me.	Bath, Me.
135048		Sch.	Ella C. Andrews	53.20	38.60	59.0	22.0	4.7	1878	Pearlington, Miss.	Shieldsboro, Miss.
135788		Sch.	Ella E. Lawson	30.12	28.61	59.8	19.8	5.9	1874	Somerset County, Md.	Baltimore, Md.
7180	H. F. N. V.	Sch.	Ella E. Robbins	34.38	32.66	67.3	18.5	5.3	1884	Solomons Island, Md.	Do.
130243	K. J. V. G.	Sch.	Ella F. Crowell	164.92	160.66	93.8	26.4	7.0	1864	East Haven, Conn.	Thomaston, Me.
135844		Sch.	Ella G. Ellis	256.24	243.43	117.5	27.1	11.6	1891	Rockport, Me.	Rockport, Me.
130307		Sch.	Ella G. King	75.22	71.40	77.1	21.0	8.0	1885	Essex, Mass.	Gloucester, Mass.
7558		Sch.	Ella G. Pride	29.43	27.96	67.5	20.7	4.8	1892	Pocomoke City, Md.	Crisfield, Md.
136020	H. F. T. R.	Sch.	Ella H. Barnes	188.37	178.95	101.0	28.0	8.9	1865	Madison, Conn.	Boston, Mass.
8373		Slp.	Ella K. Rayfield	8.47	8.05	33.0	12.5	3.0	1888	Finney Creek, Va.	Newport News, Va.
7849		Sch.	Ella K. Wilson	12.33	11.72	33.4	11.8	2.9	1897	Worcester County, Va.	Chincoteague, Va.
136182	K. J. G. H.	Sch.	Ella L. Cooper	42.90	40.76	65.6	25.2	4.5	1866	Key Port, N. J.	Patchogue, N. Y.
135483		Sch.	Ella L. Davenport	543.11	515.96	151.4	34.6	12.9	1891	Bath, Me.	Bath, Me.
135430		Sch.	Ella L. Shymaker	34.72	32.90	69.0	20.2	4.5	1881	Marcus Hook, Pa.	Wilmington, Del.
135757		Sch.	Ella L. Votira	10.07	9.57	48.0	11.8	3.0	1870	Somerset County, Md.	Crisfield, Md.
8889		Slp.	Ella M. Daughity	75.10	71.35	80.0	22.7	7.0	1884	Kennebunk, Me.	Portland, Me.
135206		Slp.	Ella M. Little	7.90	7.50	34.0	12.6	3.7	1873	Mystic, Conn.	Greenport, N. Y.
8946	J. N. F. G.	Sch.	Ella M. Storor	449.42	426.95	135.7	32.0	14.6	1873	Patchogue, N. Y.	Tampa, Fla.
136222	K. J. R. L.	Sch.	Ella M. Willey	841.17	799.12	184.6	37.8	17.2	1891	Waldoboro, Me.	Boston, Mass.
8956		Sch.	Ella R. Hill	71.85	68.26	71.4	23.0	6.6	1873	Thomaston, Me.	Thomaston, Me.
135966		Sch.	Ella R. Simpson	83.39	79.23	81.0	23.4	5.6	1887	Beaufort, N. C.	Newbern, N. C.
8753		Slp.	Ella S. Payne	11.09	10.45	38.0	15.7	3.0	1871	Millford, Del.	Wilmington, Del.
8963		Slp.	Ella V. Lillie	9.50	9.03	35.3	13.7	3.6	1871	Greenport, N. Y.	Bristol, R. I.
8847		Sch.	Ella Y. Daniel	36.37	34.57	62.2	21.5	6.0	1872	Barnegat, N. J.	Perth Amboy, N. J.
135794		Sch.	Ella and Annie	10.22	9.71	46.7	14.2	3.2	1884	Dorchester County, Md.	Baltimore, Md.
135183		Sch.	Ella and Carrie	51.89	49.30	69.0	22.8	5.4	1875	St. Michaels, Md.	Do.
135991		Sch.	Ella and Nora	9.98	9.20	45.0	11.6	3.4	1875	Dorchester County, Md.	Do.
135850		Sch.	Ella and Ora	7.65	7.27	51.0	14.5	4.0	1886	Wicomico County, Md.	Cape Charles City, Va.
136132	K. H. F. R.	Sch.	Ellaangowan	841.17	824.57	186.5	35.0	16.0	1890	Piankatank, Va.	Newport News, Va.
135914		Sch.	Ellaargina	15.24	14.48	51.0	14.8	4.2	1886	Perth Amboy, N. J.	Philadelphia, Pa.
7464		Sch.	Ellaen	15.95	15.19	39.0	17.0	3.0		Sharptown, Md.	Richmond, Va.
7845		Sch.	Ellaen	53.23	50.57	63.0	22.0	5.8	1852	Cape Florida, Fla.	Key West, Fla.
8777		Slp.	Ellaen	6.26	5.95	32.0	11.4	3.0	1870	Wilmington, Del.	New York, N. Y.
8825		Slp.	Ellaen	8.78	8.32	34.5	13.0	3.0	1870	Albany, N. Y.	Bridgeport, Conn.
135133		Slp.	Ellaen	17.60	16.81	42.6	16.2	4.8	1872	Mystic, Conn.	Newport News, Va.
135234		Sch.	Ellaen	26.62	25.29	61.6	18.7	4.5	1875	Bridgeton, N. J.	Bridgeton, N. J.
135838		Sch.	Ellaen	12.66	12.03	36.9	14.5	5.0	1885	Shieldsboro, Miss.	Galveston, Tex.
135862		Sch.	Ellaen	33.78	32.06	54.0	20.0	4.3	1885	San Francisco, Cal.	San Diego, Cal.
135836		Sch. y.	Ellaen	14.13	13.42	38.0	15.0	5.6	1867	Galveston, Tex.	Galveston, Tex.
										East Providence, R. I.	New York, N. Y.

## MERCHANT SAILING VESSELS OF THE UNITED STATES—Continued.

Official No.	Signal letters.	Rig.	Name of vessel.	Gross tonnage.	Net tonnage.	Length.		Depth.	When built.	Where built.	Home port (where permanent document issued).
						Feet.	Feet.				
185558		Sch.	Ellen G.	30.19	28.69	62.0	20.8	5.9	1881	Mary Esther, Fla.	Pensacola, Fla.
8613		Sch.	Ellen M.	6.43	6.11	31.7	11.1	3.9	1869	Seitate, Mass.	Gloucester, Mass.
7686		Sch.	Ellen Y.	17.22	16.36	44.0	16.4	4.0			New Haven, Conn.
8216		Sch.	Ellen Briggs	20.07	19.32	46.0	17.4	3.2	1866	Mobile, Ala.	Mobile, Ala.
135830		Sch.	Ellen Barr	21.12	20.07	47.0	17.2	4.3	1885	Merrick, N. Y.	Patchogue, N. Y.
185646	J. W. V. H.	Sch.	Ellen Crusoe	204.05	261.94	125.8	26.1	13.3	1883	East Duxring, Me.	Portland, Me.
186207		Sch.	Ellen Cus	40.48	35.84	68.0	23.7	4.4	1801	Kilm, Misc.	Shieldsboro, Misc.
7257		Sch.	Ellen Dart	10.72	10.18	38.2	13.5	3.6			Boothbay, Me.
7747		Sch.	Ellen Eliza	62.53	59.41	60.0	25.0	5.4	1846	Newburg, N. Y.	New York, N. Y.
7017		Sch.	Ellen Frances	27.60	27.00	61.0	19.5	4.6	1864	City Island, N. Y.	Do.
8927		Sch.	Ellen Gunderson	35.84	34.07	58.5	22.0	4.5	1808	San Francisco, Cal.	San Francisco, Cal.
8099		Sch.	Ellen Hale	8.64	8.21	27.0	11.8	4.2	1865	Southport, Me.	Wiscasset, Me.
135268		Sch.	Ellen Lee	9.69	8.64	38.4	14.1	3.0	1876	Mesacon, Va.	Crisfield, Md.
135988		Sch.	Ellen Lincoln	97.01	92.16	85.2	23.0	8.8	1858	Bath, Me.	Portland, Me.
7084		Sch.	Ellen Muris	21.40	20.33	43.7	17.1	4.0	1852	Falmouth, Mass.	Castine, Me.
8379		Sch.	Ellen Matilda	39.73	37.74	60.9	20.8	6.6	1885	Aacomac County, Va.	Onancock, Va.
130180		Sch.	Ellen Maud	8.04	7.64	29.8	11.4	5.2	1886	Deer Isle, Me.	Deer Isle, Me.
8066	H. T. V. I.	Sch.	Ellen Morrman	94.78	90.02	80.5	23.8	7.5	1846	Harpawell, Me.	Bangor, Me.
7073	H. F. M. P.	Sch.	Ellen Perkins	172.01	163.41	100.8	26.7	8.8	1804	Bangor, Me.	Deer Isle, Me.
135118		Sch.	Ellen Stephanson	43.92	41.73	61.9	15.7	5.7	1875	Sheboygan, Wis.	Grand Haven, Mich.
7308		Sch.	Ellen William	321.47	305.40	130.4	30.1	10.3	1855	Cleveland, Ohio	Chicago, Ill.
7680		Sch.	Ellen A. Richardson	29.91	24.41	62.0	18.4	5.0	1864	Marcus Hook, Pa.	Camden, N. J.
135674	J. W. C. G.	Sch.	Ellen A. Swift	131.02	125.32	88.5	24.0	9.1	1862	Essex, Mass.	Provincetown, Mass.
135783		Sch.	Ellen F. Russell	6.49	6.17	27.0	11.6	3.5	1884	Camden, N. J.	Somers Point, N. J.
7443		Sch.	Ellen H. Powers	18.03	17.13	44.4	15.0	6.0	1860	East Boston, Mass.	Salen, Mass.
135206		Sch.	Ellen M. Adams	90.33	85.81	81.0	22.5	8.0	1870	Boothbay, Me.	Key West, Fla.
8147	H. T. W. R.	Sch.	Ellen M. Baxter	216.72	205.88	121.6	25.2	9.7	1861	Wellington Square, Canada	Boston, Mass.
8964	J. N. S. M.	Sch.	Ellen M. Golder	631.78	619.10	152.5	35.0	17.1	1873	Bath, Me.	Do.
18688		Sch.	Ellen M. Miller	19.63	18.65	52.0	15.6	3.5	1883	Patchogue, N. Y.	Patchogue, N. Y.
135142	J. R. D. N.	Rg.	Ellen M. Mitchell	395.42	375.65	132.7	33.0	12.5	1875	Machias Port, Me.	Machias, Me.
135706		Sch.	Ellen S. May	10.30	9.79	40.5	16.3	3.2	1384	Millbridge, Me.	Norfolk, Va.
26424		Sch.	Ellen T. King	73.70	70.08	77.6	23.8	6.1	1830	Millford, Del.	New York, N. Y.
135268		Sch.	Ellen and Alice	38.47	36.55	61.0	20.0	5.8	1877	Robins Neck, Va.	Newport News, Va.
136028	K. G. F. B.	Sch.	Ellida	607.65	582.93	142.0	34.2	17.7	1803	Brahostad, Russia	Boston, Mass.
186134		Sch.	Ellida	10.00	10.00	38.7	12.4	6.0	1809	Tacoma, Wash.	Tacoma, Wash.
136498		Sch.	Ellida	5.46	5.19	27.0	10.9	3.0	1800	Chicago, Ill.	Chicago, Ill.
136406	K. M. F. G.	Sch.	Ellido	6.38	6.00	27.0	9.5	4.1	1805	Bristol R. I.	Bristol, R. I.
136531		Sch.	Ellio	20.78	19.75	54.5	14.0	4.3	1881	Roslyn, N. Y.	St. Augustine, Fla.
136343		Sch.	Ellio Walcott	9.80	9.31	35.0	12.0	3.8	1802	Belvidere, Ga.	Savannah, Ga.
435324		Sch.	Ellis P. Rogers	79.56	75.50	75.6	23.7	0.2	1878	Phippsburg, Me.	Bath, Me.
136440		Cat.	Ellouise	7.31	6.96	28.2	11.8	3.6	1894	Orleans, Mass.	Dennis, Mass.
8025		Sch.	Ellworth	26.36	25.05	48.5	16.8	5.1	1863	Cedarville, N. J.	Newport News, Va.
135731		Sch.	Ellwood Becker	9.33	8.80	33.0	13.1	4.1	1883	Atlantic City, N. J.	Taupoanock, Va.
8896		Sch.	Elma	400.68	380.65	165.2	30.0	11.0	1873	Marine City, Mich.	Buffalo, N. Y.
135439	J. T. R. K.	Sch.	Elm City	672.22	638.61	152.2	35.5	15.5	1880	Bath, Me.	New Haven, Conn.
186411		Sch.	Elmer E. Randall	56.96	54.12	73.2	20.0	7.6	1829	Essex, Mass.	Salom, Mass.
8017		Sch.	Elmira H. Lake	9.95	9.45	32.0	13.2	3.5	1856	Leesburg, N. J.	Bridgeton, N. J.
135059	J. Q. H. C.	Bkn.	Elmiranda	644.39	612.18	150.0	30.5	18.2	1874	Stockton, Me.	Boston, Mass.
180143	K. H. L. D.	Sch.	Elmwood	841.17	824.57	186.5	35.0	16.0	1890	Perth Amboy, N. J.	Philadelphia, Pa.
8832	J. L. Q. D.	Sch.	Elmorah	144.82	137.58	100.5	31.1	7.8	1871	Munroes Landing, Oreg.	San Francisco, Cal.
135517		Cat.	Eloise Lord	5.40	5.13	28.5	12.3	3.0	1879	Patchogue, N. Y.	Patchogue, N. Y.
8786		Sch.	Eloise Moore	31.56	29.08	54.4	19.0	5.0	1871	Mauricetown, N. J.	Camden, N. J.
8241		Sch.	Eloise	6.11	5.81	29.5	11.9	2.8	1807	Brook Haven, N. Y.	Patchogue, N. Y.
180238		Sch.	Eloise	6.48	6.10	30.0	12.5	3.3	1882	Islip, N. Y.	Do.
195366		Sch.	Elopetner	6.74	6.40	40.0	11.8	2.8	1878	Crisfield, Md.	Onancock, Va.
136300	K. L. E. N.	Sch.	Elomarie	58.300	55.42	75.0	21.1	9.0	1893	Nyack, N. Y.	New York, N. Y.
195020		Sch.	Eloie	22.79	21.65	50.4	14.6	4.0	1874	Philadelphia, Pa.	Baltimore, Md.
195860		Sch.	Eloie	9.59	9.11	42.7	14.6	3.1	1885	St. Michaels, Md.	Bridgeton, N. J.
136047		Sch.	Eloie	6.58	6.25	27.4	11.0	3.4	1880	Bayville, N. Y.	Cold Spring, N. Y.
136280		Cat.	Eloie	5.33	5.00	25.3	11.9	3.7	1880	Boston, Mass.	Newport, R. I.
130344		Sch.	Eloie	12.27	11.67	36.5	14.5	3.5	1892	Alameda, Cal.	San Francisco, Cal.
136486		Sch.	Eloie	59.87	56.88	67.0	20.0	7.5	1894	Port Townsend, Wash.	Port Townsend, Wash.
7057		Sch.	Eloie Latourette	23.94	22.74	45.0	17.0	4.0	1854	Staten Island, N. Y.	Norfolk, Va.
7028		Sch.	Eloie May	23.22	22.06	50.4	19.0	4.2	1861	Northport, N. Y.	Annapolis, Md.
180242		Sch.	Eloie Rhodes	6.54	6.22	29.0	12.0	3.0	1891	Bay Center, Wash.	Port Townsend, Wash.
136733	K. B. T. P.	Sch.	Eloie A. Bayles	200.06	281.26	115.5	30.5	14.0	1883	Port Jefferson, N. Y.	Port Jefferson, N. Y.
130481		Sch.	Eloie A. Bridges	10.60	10.16	31.4	12.3	6.0	1894	Friendship, Mo.	Sedgwick, Mo.
136210		Sch.	Eloie F. Rowe	58.13	55.23	73.0	20.5	8.4	1891	Essex, Mass.	Gloucester, Mass.
190085		Sch.	Eloie M. Harris	60.00	48.07	59.1	20.4	9.0	1889	Noank, Conn.	Greenport, N. Y.
135633	J. W. Q. V.	Sch.	Eloie M. Smith	112.57	106.95	93.5	24.0	9.1	1882	Kennebunk, Me.	Gloucester, Mass.
7300		Sch.	Elva	60.35	65.89	86.9	19.0	6.0	1862	Port Huron, Mich.	Milwaukee, Wis.
136915		Sch.	Elva May	7.25	6.80	50.0	12.6	3.6	1886	Solomons Island, Md.	Crisfield, Md.
8233	J. L. Q. P.	Sch.	Elvenia	148.40	140.99	98.0	29.7	8.2	1872	Humboldt, Cal.	San Francisco, Cal.
157197	Sch. y.	Sch.	Elver	5.02	5.34	25.4	11.2	3.4	1886	Patchogue, N. Y.	New York, N. Y.
8263		Sch.	Elvina	296.75	281.92	137.5	26.0	11.0	1868	Sacketts Harbor, N. Y.	Suspension Bridge, N. Y.
185071		Sch.	Elvina English	27.82	26.43	55.0	18.5	4.9	1873	Bridgeton, N. J.	Bridgeton, N. J.

<sup>1</sup> Formerly British schooner E. M. Baxter.  
<sup>2</sup> Formerly sloop N. M. Preston.

<sup>3</sup> Formerly schooner Warren.  
<sup>4</sup> Formerly Swedish bark Ellida.

<sup>5</sup> Formerly sloop-yacht  
 { a Onamia.  
 { b Lucy.

<sup>†</sup> Rebuilt, 1863.

## MERCHANT SAILING VESSELS OF THE UNITED STATES—Continued.

Official No.	Signal letters.	Rig.	Name of vessel.	Gross tonnage.	Net tonnage.	Length.		Breadth.		Depth.	When built.	Where built.	Home port (where permanent document issued).
						Feet.	Feet.	Feet.	Feet.				
135672		Sch.	Elvina E. Schoch	24.73	23.49	51.6	18.0	5.1	1896		Port Norris, N. J.	Philadelphia, Pa.	
135720		Sch.	Elvira	29.81	28.32	51.1	21.0	4.2	1874		Biloxi, Miss.	Mobile, Ala.	
136367		Sch.	Elvira Hunter	25.09	23.75	48.0	14.0	4.2	1893		Hannondsa Bay, Mich.	Port Huron, Mich.	
136146	K. H. L. V.	Sch.	Elvira J. French	950.14	902.64	189.4	38.1	19.2	1899		Boothbay, Me.	Dennis, Mass.	
135173	J. R. L. N.	Shp.	Elwell	1,461.37		212.3	39.1	24.7	1875		Damariscotta, Me.	San Francisco, Cal.	
139436		Sch.	Elwood	97.27	92.41	84.0	23.0	8.0	1873		Kennebunk, Me.	Seattle, Wash.	
8814	J. L. M. R.	Sch.	Elwood Burton	394.67	374.94	128.0	31.7	11.7	1872		Bath, Me.	New York, N. Y.	
136153	K. H. P. D.	Sch.	Elwood H. Smith	439.23	407.27	149.0	35.0	10.6	1890		New London, Conn.	New Haven, Conn.	
8334		Sch.	Emblem	24.48	27.06	61.6	17.5	4.0	1840		Babylon, N. Y.	Norfolk, Va.	
8265		Shp.	Emelio	14.51	13.79	37.0	15.0	4.3	1868		San Francisco, Cal.	San Francisco, Cal.	
1351019	J. P. M. C.	Sch.	Emelio K. Birdsall	401.06	407.37	134.8	33.5	12.4	1874		Wilmington, Del.	Perth Amboy, N. J.	
7492		Sch.	Emeline	127.90	121.51	111.4	21.7	6.9	1894		Detroit, Mich.	Chicago, Ill.	
7010		Sch.	Emeline	20.39	27.74	51.2	19.4	4.7	1863		Glenwood, N. Y.	Bridgeport, Conn.	
8757		Sch.	Emeline	14.39	13.67	38.6	15.0	3.8	1871		Hog Island, N. C.	Beaufort, N. C.	
136212		Sch.	Emeline	5.41	5.15	36.0	10.0	3.3	1887		Erle, Pa.	Cape Charles City, Va.	
8052		Sch.	Emeline Moseran	11.50	10.99	35.5	10.7	3.8	1870		Staten Island, N. Y.	New York, N. Y.	
7483	H. F. S. L.	Sch.	Emeline G. Sawyer	145.48	138.21	50.0	20.2	8.8	1860		Jonestown, Me.	Machias, Me.	
8293		Sch.	Emerald	21.69	20.61	50.0	16.0	4.1	1868		San Francisco, Cal.	San Francisco, Cal.	
8630		Sch.	Emerald	10.31	9.79	37.0	13.3	3.7	1869		Hatteras, N. C.	Milwaukee, Wis.	
36340		Sch.	Emerald	286.77	272.41	133.8	32.0	8.8	1860		Saginaw, Mich.	Key West, Fla.	
135327		Sch.	Emerald	17.52	16.61	42.0	15.0	6.0	1878		Key West, Fla.	Key West, Fla.	
135782		Sch.	Emerald	42.32	40.20	62.8	19.0	6.8	1884		Essex, Mass.	Gloucester, Mass.	
138151		Sch.	Emerald	8.14	7.73	40.3	12.0	3.0	1890		Fowl River, Ala.	Mobile, Ala.	
136362	K. L. R. B.	Sch. y.	EMERALD	99.67	94.69	100.5	21.5	11.3	1893		Elizabeth, N. J.	New York, N. Y.	
7806		Shp.	Emery Susan	6.71	6.38	32.0	10.0	3.0	1865		Norfolk, Va.	Norfolk, Va.	
125259		Sch.	Emmie	6.26	5.95	28.9	11.4	4.0	1876		Charleston, S. C.	Charleston, S. C.	
7157		Sch.	Emmie	11.40	10.83	41.0	13.4	3.4	1866		Beaufort, N. C.	Newbern, N. C.	
8489		Sch.	Emmie	5.73		29.5	12.5	3.6	1860		Philadelphia, Pa.	Baltimore, Md.	
8438		Sch.	Emmie Belle	27.18	23.82	51.8	18.4	4.6	1868		Patchogue, N. Y.	Castine, Me.	
8811		Sch.	Emmie Martin	19.74	18.77	48.5	17.8	3.3	1872		San Francisco, Cal.	San Francisco, Cal.	
8637		Sch.	Emmie Schroeder	84.87	80.61	81.0	24.8	6.8	1870		do	do	
7290		Sch.	Emmy	18.49	17.57	49.0	14.8	4.5			Charleston, S. C.	Charleston, S. C.	
7356		Shp.	Emmy	9.94	9.45	32.2	15.2	3.6			do	Crisfield, Md.	
7351		Sch.	Emmy	75.03	71.85	71.9	24.0	6.8	1857		Stamford, Conn.	New York, N. Y.	
7260		Sch.	Emmy	50.58	53.76	62.7	23.4	6.2	1847		Brook Haven, N. Y.	do	
7369		Sch.	Emmy	81.10	77.05	64.0	22.8	8.0	1865		Ellsworth, Me.	Ellsworth, Me.	
7061		Sch.	Emmy	41.51	41.51	62.0	23.4	5.4	1866		Greenpoint, N. Y.	New York, N. Y.	
8318		Sch.	Emmy	18.09	17.10	42.0	14.5	3.0	1865		Cincinnati, O.	Galveston, Tex.	
8414		Sch.	Emmy	5.82	5.53	35.5	12.5	3.5			do	Crisfield, Md.	
8666		Sch.	Emmy	5.39	5.13	27.4	11.6	3.1	1870		Seaforth, N. Y.	Cold Spring, N. Y.	
185181		Sch.	Emmy	6.47	6.15	37.9	13.6	3.9	1875		Wicomico County, Md.	Baltimore, Md.	
135438		Cat.	Emmy	6.12	5.82	26.8	12.0	3.2	1880		Hyannis, Mass.	Nantucket, Mass.	
135450		Sch.	Emmy	7.04	6.69	30.0	10.6	3.6	1860		Charleston, S. C.	Charleston, S. C.	
135828		Sch.	Emmy	19.92	18.22	58.4	14.0	3.2	1884		Whidby Island, Wash.	Port Townsend, Wash.	
135970		Sch.	Emmy	7.71	7.35	33.0	12.8	3.8	1847		Woodsville, S. C.	Charleston, S. C.	
136506		Cat.	Emmy	5.82	5.82	25.6	12.2	3.1	1895		Somers Point, N. J.	Somers Point, N. J.	
135233		Sch.	Emmy B.	8.70	8.26	35.4	13.8	3.3	1867		Penn Grove, N. J.	Bridgeton, N. J.	
136948		Sch.	Emmy B.	30.65	38.71	75.0	17.8	4.6	1887		Jacksonville, Fla.	Key West, Fla.	
8369		Sch.	Emmy J.	18.45	15.63	43.0	15.4	3.3			Freeport, N. Y.	Perth Amboy, N. J.	
8892		Sch.	Emmy Baxter	53.90	51.21	70.0	23.1	4.8	1873		Penn Grove, N. J.	New York, N. Y.	
184042		Sch.	Emmy Belle	26.18	24.88	46.0	16.0	4.0	1893		Millville, Del.	Wilmington, Del.	
7052		Sch.	Emmy Jane	17.34	16.47	39.1	16.5	4.9	1842		Somerset County, Md.	Camden, N. J.	
7987		Sch.	Emmy Lundt	34.24	32.55	58.8	20.7	4.5	1861		San Francisco, Cal.	San Francisco, Cal.	
135472	J. V. C. B.	Shp.	Emmy Reed	1,564.68	1,488.80	215.0	40.6	24.1	1880		Waldoboro, Me.	New York, N. Y.	
7690		Sch.	Emmy Robbins	15.54	14.77	42.0	16.0	4.2	1865		Glenwood, N. Y.	do	
8872		Sch.	Emmy Smith	10.45	9.93	35.0	13.4	3.5	1872		New York, N. Y.	Bridgeton, N. J.	
135809		Sch.	Emmy Snyder	8.60	8.17	46.0	12.4	3.6	1863		Somerset County, Md.	Crisfield, Md.	
136386		Sch.	Emmy Taylor	55.52	52.75	71.0	20.0	4.9	1893		Ahnapee, Wis.	Milwaukee, Wis.	
8471		Sch.	Emmy Washington	39.35	37.38	62.7	20.5	6.1	1868		Somerset County, Md.	Baltimore, Md.	
8798		Sch.	Emmy A. Staples	86.80	82.46	79.2	26.0	6.2	1872		Kennebunk, Me.	Boston, Mass.	
135536		Sch.	Emmy B. Maxwell	360.70	342.07	148.6	30.9	10.7	1861		Mantoloking, Wis.	Chicago, Ill.	
7368	H. F. R. P.	Sch.	Emmy C. Denison	99.94	94.94	81.7	26.6	7.6	1855		Saybrook, Conn.	Boston, Mass.	
8765		Sch.	Emmy E. Burton	88.41	81.99	85.5	24.0	6.4	1871		Lewisville, Del.	Richmond, Va.	
135712	K. B. Q. N.	Sch.	Emmy E. Johnson	121.61	115.53	95.4	26.7	7.9	1883		Piankatank River, Va.	Baltimore, Md.	
7980		Sch.	Emmy F. Bichard	39.05	37.10	62.5	22.5	4.1	1867		San Francisco, Cal.	San Francisco, Cal.	
136732	K. B. T. N.	Sch.	Emmy F. Northam	332.45	315.83	131.2	33.0	10.3	1883		Portland, Conn.	Philadelphia, Pa.	
7960		Sch.	Emmy F. Swift	61.54	61.31	68.0	15.5	7.9	1853		Essex, Mass.	Rockland, Me.	
135468	J. T. W. Q.	Shp.	Emmy F. Whitney	1,315.07	1,240.32	193.6	37.8	23.5	1880		Boston, Mass.	Boston, Mass.	
7884	H. G. J. Q.	Sch.	Emmy H. Naylor	280.09	266.09	117.0	30.2	8.8	1866		Camden, N. J.	Philadelphia, Pa.	
7802		Sch.	Emmy M. Wells	70.93	67.39	74.0	23.0	6.5	1859		Middletown, Conn.	New York, N. Y.	
136771		Sch.	Emmy P. Wright	97.36	92.50	66.4	22.8	8.6	1884		Essex, Mass.	Stonington, Conn.	
8760		Sch.	Emmy R. Green	14.04	13.34	40.6	15.5	4.2	1871		Morrietown, N. J.	Bridgeton, N. J.	
136806	K. D. F. H.	Sch.	Emmy S. Baymore	255.88	243.99	124.0	27.0	9.0	1884		Dennisville, N. J.	Camden, N. J.	
86682		Sch.	Emmy and Eliza	63.60	60.42	78.0	21.0	5.0	1874		Oak Harbor, Ohio	Milwaukee, Wis.	
8696		Sch.	Emmy and Irene	33.64	31.06	56.9	19.8	4.6	1866		Oceanport, N. J.	New York, N. Y.	
136728	K. R. V. G.	Bkn.	Emuta	322.01	485.91	143.0	32.9	17.3	1883		Harrington, Me.	Machias, Me.	
136666		Sch.	Emula Howes Green	8.45	8.06	34.0	13.0	4.1	1863		Marcus Hook, Pa.	Bridgeton, N. J.	

## MERCHANT SAILING VESSELS OF THE UNITED STATES—Continued.

Official No.	Signal letters.	Rig.	Name of vessel.	Gross tonnage.	Net tonnage.	Length.	Breadth.	Depth.	When built.	Where built.	Home port (where permanent document issues).
						Feet.	Feet.	Feet.			
130044		Sch.	Emley Lewis	8.24	7.23	43.0	10.2	3.5	1889	Punta Gorda, Fla.	Key West, Fla.
7270		Sch.	Emma	28.85	27.41	65.8	14.0	4.6	1853	Charleston, S. C.	Charleston, S. C.
7643		Sch.	Emma	64.37	61.35	74.0	24.6	5.9	1864	Cornwall, N. Y.	Hartford, Conn.
8198		Sch.	Emma	35.30	33.54	51.4	17.5	7.0	1868	Noank, Conn.	New York, N. Y.
8324		Sch.	Emma	7.07	6.72	29.8	13.9	3.4	1865	Biloxi, Miss.	Shieldsboro, Miss.
8426		Sch.	Emma	18.33	17.41	43.0	16.0	3.0	1868	Galveston, Tex.	Brashear, La.
8431		Slp.	Emma	13.62	12.94	39.0	13.0	3.0	1868	Elizabeth City, N. C.	Norfolk, Va.
8509		Slp.	Emma	5.41	5.14	28.2	11.2	3.0	1869	Port Republic, N. J.	Somers Point, N. J.
8586		Slp.	Emma	6.89	6.55	31.0	10.3	3.3	1869	Norfolk, Va.	Norfolk, Va.
8734		Sch.	Emma	50.02	47.62	63.5	23.7	5.4	1871	Stockton, Me.	Bangor, Me.
8914		Slp.	Emma	6.59	6.27	20.7	11.5	3.0	1873	Newark, Md.	Chincoteague, Va.
135140		Slp.	Emma	11.79	11.29	36.8	13.0	4.4	1870	Bristol, Me.	Providence, R. I.
135254		Sch.	Emma	47.55	45.20	59.0	23.6	4.7	1876	San Rafael, Cal.	San Francisco, Cal.
135299		Slp.	Emma	11.75	11.17	37.4	14.4	3.7	1877	Darien, Conn.	New York, N. Y.
135511		Sch.	Emma	6.70	6.36	33.9	12.8	3.3	1881	Bagdad, Fla.	Pensacola, Fla.
135515		Slp.	Emma	8.44	8.02	31.0	13.0	3.5	1881	Canden, N. J.	Canden, N. J.
135519		Sch.	Emma	46.22	43.91	60.1	20.2	5.0	1881	Millbridge, Me.	Baltimore, Md.
135525		Slp.	Emma	8.13	7.72	33.4	11.8	3.1	1880	Washington, D. C.	Washington, D. C.
135584		Sch.	Emma	19.63	18.65	43.0	15.5	5.8	1882	New London, Conn.	New York, N. Y.
136002		Sch.	Emma	57.10	54.25	75.0	19.1	6.5	1882	Chamout, N. Y.	Cape Vincent, N. Y.
136005		Sch.	Emma	7.66	7.28	36.0	11.2	3.6	1882	Westport, Conn.	New York, N. Y.
136007		Sch.	Emma	10.51	9.99	37.4	11.4	3.4	1882	Sand Beach, Mich.	Port Huron, Mich.
136612	J. W. L. H.	Sch.	Emma	354.58	336.85	127.7	31.0	11.7	1882	Portland, Me.	Portland, Me.
136656		Sch.	Emma	81.09	77.04	90.7	22.1	8.3	1883	Bath, Me.	Do.
136936		Slp.	Emma	8.26	7.85	35.5	13.5	3.4	1889	Dividing Creek, N. J.	Perth Amboy, N. J.
136989		Sch.	Emma	9.50	9.02	35.2	15.3	3.5	1889	Solomons Island, Md.	Baltimore, Md.
136128		Sch.	Emma	25.33	24.07	51.5	16.8	6.0	1890	Benicia, Cal.	Sitka, Alaska.
136251		Slp.	Emma	11.80	11.21	40.6	12.0	3.0	1891	Stockton, Md.	Chincoteague, Va.
136299		Sch.	Emma	6.26	5.95	28.5	12.5	3.0	1888	Brooklyn, N. Y.	New York, N. Y.
136370		Slp.	Emma	22.54	21.41	47.0	14.7	5.2	1892	Shokan, Alaska.	Juneau, Alaska.
136441		Sch.	Emma	32.15	30.55	70.6	18.5	4.6	1894	Plaquemines Parish, La.	New Orleans, La.
136451		Slp.	Emma	5.96	5.67	33.8	12.6	3.0	1891	Freeport, N. Y.	Patchogue, N. Y.
136490		Slp.	Emma	6.40	6.08	26.4	10.1	3.1	1891	Bridgeport, N. J.	Bridgeton, N. J.
136750		Sch.	Emma B.	20.52	19.50	55.0	15.3	7.0	1883	Scranton, Miss.	New Orleans, La.
136113		Sch.	Emma B.	56.73	53.90	73.0	18.0	8.0	1890	Totenville, N. Y.	Perth Amboy, N. J.
135780		Cat.	Emma C.	5.54	5.26	25.0	11.8	3.3	1884	Green Bank, N. J.	Somers Point, N. J.
136501		Slp.	Emma C.	27.96	26.57	54.0	18.0	4.0	1895	Woolwich, Me.	Bath, Me.
136118		Slp.	Emma D.	20.59	19.56	46.0	16.0	4.6	1890	Oak Point, N. Y.	Cape Vincent, N. Y.
136444		Cat.	Emma J.	5.34	5.07	22.5	11.0	3.5	1891	Osterville, Mass.	Chatham, Mass.
136183		Cat.	Emma M.	6.49	6.17	29.6	13.0	3.3	1891	Patchogue, N. Y.	Patchogue, N. Y.
135740		Slp.	Emma R.	8.59	8.17	32.0	14.0	3.6	1883	Gravesend, N. Y.	Do.
135836		Sch.	Emma S.	50.70	48.17	64.0	20.0	5.5	1885	Charleston, S. C.	Charleston, S. C.
136375		Sch.	Emma S.	7.04	7.04	33.0	11.0	3.7	1893	Newborn, N. C.	Newbern, N. C.
136085		Slp. y.	Emma T.	13.02	12.37	36.5	14.5	4.8	1873	New York, N. Y.	New York, N. Y.
136414		Slp.	Emma W.	12.46	11.84	37.5	14.7	4.5	1879	Weeksville, N. J.	Somers Point, N. J.
136005		Sch.	Emma Bauner	92.41	87.79	81.0	23.0	7.0	1880	Onekama, Mich.	Milwaukee, Wis.
135330		Sch.	Emma Berry	9.22	8.70	34.0	11.9	3.4	1870	Baltimore, Md.	Tappahannock, Va.
7685		Slp.	Emma Bird	9.69	9.21	33.3	14.5	3.3	1864	Patchogue, N. Y.	New York, N. Y.
8731		Sch.	Emma Clara	18.03	18.03	43.9	16.0	3.5	1871	Rockport, Tex.	Lake Charles, La.
135585	J. V. W. P.	Sch.	Emma Claudia	195.85	185.87	113.0	31.5	8.7	1882	San Francisco, Cal.	San Francisco, Cal.
7543		Sch.	Emma Clifton	26.67	25.34	46.9	16.7	6.4	1864	Westport, Mass.	Portland, Me.
8840		Sch.	Emma Collins	20.93	19.88	51.5	17.5	4.6	1873	Little Creek Landing, Del.	Bridgeton, N. J.
136282		Slp.	Emma Crum	5.62	5.34	27.0	12.0	3.0	1892	Bayport, N. Y.	Patchogue, N. Y.
136442		Slp.	Emma F. Hison	6.73	6.73	31.8	12.4	3.5	1882	Darien, Conn.	Bridgeton, Conn.
135790		Sch.	Emma Elnoa	10.38	9.86	59.3	13.2	2.3	1884	Tilghmans Island, Md.	Annapolis, Md.
7805		Slp.	Emma Eugenio	7.28	6.92	34.7	7.4	3.6	1865	Norfolk, Va.	Newport News, Va.
135857		Sch.	Emma Frances	10.32	9.81	44.5	12.7	3.7	1885	Somerset County, Md.	Crisfield, Md.
8599		Slp.	Emma Frances	8.51	8.09	33.1	14.0	2.9	1869	Norwalk, Conn.	Sag Harbor, N. Y.
8932		Slp.	Emma Francis	10.65	10.03	38.4	14.2	2.9	1873	Warwick County, Va.	Newport News, Va.
136080		Slp.	Emma Grant	15.71	14.93	50.4	14.4	2.0	1880	Washington, D. C.	Washington, D. C.
8584	J. H. C. Q.	Sch.	Emma Green	139.71	130.23	108.4	26.7	8.5	1869	Bangor, Me.	Bangor, Me.
135775		Sch.	Emma Hand	16.33	15.52	51.8	17.3	3.5	1884	Wolf Town, Miss.	Shieldsboro, Miss.
136256		Sch.	Emma Harvey	11.63	11.05	37.0	14.0	3.5	1891	Back Bay, Miss.	Do.
7850		Sch.	Emma Hendrix	27.53	26.16	56.2	18.7	4.0	1850	Piermont, N. Y.	Perth Amboy, N. J.
7346		Slp.	Emma Jane	15.11	14.36	38.4	16.3	4.8	1865		Norfolk, Va.
8343		Slp.	Emma Jane	13.59	12.92	40.6	15.6	3.6			Bridgeton, Conn.
8729		Sch.	Emma Jane	42.15	40.04	67.5	20.1	6.5	1871	Gloucester, Mass.	Portland, Me.
135207		Sch.	Emma Jane	25.93	24.64	52.4	16.0	4.5	1876	Bayport, N. Y.	Patchogue, N. Y.
135400		Sch.	Emma Jane	10.93	10.30	41.5	14.9	3.1	1880	East Rockaway, N. Y.	Perth Amboy, N. J.
8928		Slp.	Emma Joy	12.39	11.78	36.8	15.0	8.0	1872	Elm Park, N. Y.	New York, N. Y.
136329		Cat.	Emma Juch	4.15	5.85	30.0	12.2	8.0	1885	Bayport, N. Y.	Patchogue, N. Y.
136191	K. J. H. W.	Sch.	Emma Knowlton	371.80	353.21	142.0	32.0	11.3	1891	Rockport, Me.	Edgartown, Mass.
136464		Sch.	Emma Langhammer	28.87	27.43	57.6	18.2	5.4	1880	Dorchester County, Md.	Crisfield, Md.
136082		Sch.	Emma Lawrence	10.14	9.63	52.2	13.5	3.4	1889	St. Peters, Md.	Do.
135962		Cat.	Emma Louise	6.54	6.21	25.1	10.8	3.8	1870	Tisbury, Mass.	Edgartown, Mass.
138003		Sch.	Emma May	23.19	22.03	60.3	18.2	4.0	1888	Crisfield, Md.	Crisfield, Md.
8917	J. M. T. N.	Sch.	Emma McAdam	166.70	158.37	101.0	27.0	8.0	1872	Calais, Me.	Calais, Me.
135909		Sch.	Emma McKensie	14.07	13.37	44.0	14.5	3.1	1886	Hoffmans Wharf, Va.	Cape Charles City, Va.

## MERCHANT SAILING VESSELS OF THE UNITED STATES—Continued.

Official No.	Signal letters.	Rig.	Name of vessel.	Gross tonnage.	Net tonnage.	Length.	Breadth.	Depth.	When built.	Where built.	Home port (where permanent document issues).
						Feet.	Feet.	Feet.			
135312		Slp.	Emma Missouri	6.05	5.75	35.6	11.4	2.2	1877	Norfolk, Va.	Norfolk, Va.
135318		Sch.	Emma Parks	7.29	6.03	48.0	10.5	3.0	1808	White Haven, Md.	Crisfield, Md.
135787		Slp.	Emma Rebecca	8.61	8.18	33.0	12.0	3.8	1884	Dividing Creek, N. J.	Bridgeton, N. J.
136421		Sch.	Emma Reis	29.60	25.33	50.0	18.0	4.4	1894	Milford, Del.	Wilmington, Del.
135300		Sch.	Emma Southard	42.22	68.81	78.0	25.3	5.4	1877	Port Jefferson, N. Y.	New York, N. Y.
135247		Sch.	Emma Temple	78.02	45.02	69.7	21.4	5.3	1876	Queen Anne County, Md.	Crisfield, Md.
7954		Sch.	Emma Thornton	58.21	55.30	62.3	21.0	5.5	1805	Lake Charles, La.	Lake Charles, La.
135205	J. R. S. D.	Sch.	Emma Utter	279.39	265.43	134.7	33.1	10.1	1875	Port Ludlow, Wash.	San Francisco, Cal.
7339		Sch.	Emma Virginia	41.70	39.61	72.4	20.7	5.4	1845	Dorchester County, Md.	Crisfield, Md.
135551		Sch.	Emma Virginia	8.14	7.74	52.3	12.6	3.6	1881	Crisfield, Md.	Do.
135039		Slp.	Emma Washington	6.75	6.42	28.5	10.0	3.0	1871	Snow Hill, Md.	Chincoteague, Va.
8528		Sch.	Emma A. Chesbro	86.11	81.81	85.1	20.1	6.0	1809	Westerly, R. I.	Stonington, Conn.
7937		Sch.	Emma A. Dickerson	42.02	39.02	64.3	10.6	8.0	1867	Savannah, Ga.	Savannah, Ga.
7031		Sch.	Emma A. Walsh	25.14	23.88	52.5	17.5	5.0	1854	Annapolis, Md.	Camden, N. J.
8310	J. F. C. K.	Sch.	Emma B. Shaw	248.55	236.12	110.5	20.2	8.5	1867	Camden, N. J.	Philadelphia, Pa.
7971		Sch.	Emma C. Berry	15.76	14.96	39.2	14.6	5.7	1860	Noank, Conn.	St. George, Me.
135016	J. W. L. Q.	Sch.	Emma C. Cotton	351.58	333.98	138.0	32.7	10.0	1882	Camden, N. J.	Philadelphia, Pa.
		Sch.	Emma C. Hutchinson	739.76	699.92	195.7	34.2	14.0	1873	Port Huron, Mich.	Cleveland, Ohio.
135823	K. C. T. Q.	Sch.	Emma C. Knowles	617.38	585.51	147.7	34.9	15.0	1884	Mauricetown, N. J.	Bridgeton, N. J.
8014		Sch.	Emma C. Lote	18.53	17.60	50.3	16.5	4.6	1861	Newport, N. J.	Camden, N. J.
135546	J. V. R. G.	Sch.	Emma C. Middleton	527.86	501.47	138.3	35.0	10.4	1882	Philadelphia, Pa.	Philadelphia, Pa.
135623		Sch.	Emma C. Schinke	37.15	35.39	57.0	20.0	5.1	1881	Pocomoke City, Md.	Baltimore, Md.
135865		Sch.	Emma C. Titus	44.43	42.21	63.6	22.3	5.4	1885	City Island, N. Y.	Cold Spring, N. Y.
7874	H. G. J. P.	Sch.	Emma D. Endicott	335.00	318.82	129.0	30.0	11.7	1804	Baltimore, Md.	Somers Point, N. J.
136244		Sch.	Emma E. Laird	6.92	6.58	43.0	11.2	3.3	1891	St. Peters, Md.	Crisfield, Md.
136158		Sch.	Emma E. Overton	49.03	43.73	61.0	21.0	4.2	1830	Bolton, N. Y.	Patchogue, N. Y.
36427		Sch.	Emma E. Tyson	366.75	338.92	157.2	30.6	9.5	1871	Manistee, Mich.	Port Huron, Mich.
136034	K. G. F. Q.	Sch.	Emma E. Witherell	114.85	100.11	89.5	23.7	10.0	1869	Essex, Mass.	Boston, Mass.
125076	K. B. G. M.	Sch.	Emma F. Angell	802.20	819.09	174.0	37.3	15.4	1883	Bath, Me.	Fall River, Mass.
8625		Sch.	Emma F. Chase	69.17	65.71	73.7	22.5	7.0	1870	East Boston, Mass.	Machias, Me.
8040	H. T. S. J.	Bk.	Emma F. Herriman	385.36	366.10	118.8	27.3	16.4	1862	Searsport, Me.	San Francisco, Cal.
7130		Sch.	Emma J. Gott	56.29	55.48	73.0	20.5	7.5	1856	Gloucester, Mass.	Lubec, Me.
135634		Sch.	Emma J. Moxier	24.82	13.99	62.0	20.3	4.1	1887	Madisonville, La.	Shieldsboro, Miss.
8393		Sch.	Emma J. Petty	31.05	29.50	55.5	17.0	5.7	1863	Somerset County, Md.	Baltimore, Md.
8400		Sch.	Emma J. Thomas	37.22	35.39	57.6	18.4	6.2	1805	do	Crisfield, Md.
135177	J. R. M. Q.	Sch.	Emma L. Cottingham	522.02	495.92	139.4	34.0	10.2	1875	Somers Point, N. J.	Somers Point, N. J.
7331		Sch.	Emma L. Coyne	497.06	472.21	154.6	33.0	13.0	1867	Detroit, Mich.	Port Huron, Mich.
135665		Sch.	Emma L. Nielsen	99.21	85.70	98.2	20.6	6.2	1883	Manitowoc, Wis.	Milwaukee, Wis.
8473		Slp.	Emma L. Tracy	6.98	6.63	33.6	17.5	2.0	1808	Patchogue, N. Y.	Bridgeton, Conn.
8345		Slp.	Emma L. Wilson	7.29	6.93	22.5	13.5	2.8			Greenport, N. Y.
135004		Sch.	Emma M. Dyer	81.26	77.20	82.4	22.9	7.8	1883	Bath, Me.	Gloucester, Mass.
8458	J. G. D. K.	Sch.	Emma M. Fox	195.32	185.65	111.4	29.8	8.8	1867	Greenport, N. Y.	Bangor, Me.
135622		Sch.	Emma M. Robinson	63.67	60.49	76.5	23.0	5.8	1881	Milford, Del.	Chincoteague, Va.
136274		Sch.	Emma P. Clemens	11.12	10.36	37.5	15.0	3.4	1892	Biloxi, Miss.	Shieldsboro, Miss.
135007		Slp.	Emma P. Cook	14.51	13.78	47.0	16.6	4.1	1874	Somerset County, Md.	Crisfield, Md.
135484		Slp.	Emma R. Martin	5.78	5.50	28.6	11.3	3.0	1880	Port Chester, N. Y.	New York, N. Y.
135614	J. W. L. N.	Sch.	Emma S. Briggs	294.02	279.32	123.7	33.0	9.0	1882	Wiscasset, Me.	Bath, Me.
8748		Sch.	Emma S. Evans	17.13	18.27	46.8	16.3	4.6	1871	Somerset County, Md.	Onancock, Va.
136326		Sch.	Emma S. Osler	23.91	22.71	52.6	17.0	5.5	1878	Essex, Mass.	Eastport, Me.
135741		Sch.	Emma V. Willis	45.81	43.52	64.9	22.1	6.3	1893	St. Michaels, Md.	Baltimore, Md.
135689		Sch.	Emma W. Brown	77.86	73.97	79.8	22.1	8.9	1892	Essex, Mass.	Boston, Mass.
8774		Sch.	Emma W. Day	61.80	58.71	75.0	24.0	6.0	1871	Pembroke, Me.	Bangor, Me.
136078		Sch.	Emma W. Somers	15.97	15.18	55.0	15.0	4.2	1889	St. Peter's Creek, Md.	Crisfield, Md.
136232		Sch.	Emma and Helen	49.35	89.63	84.7	23.0	9.2	1891	Essex, Mass.	Gloucester, Mass.
135066		Sch.	Emma and Louisa	80.15	84.70	83.0	20.0	7.1	1874	Little River, Cal.	San Francisco, Cal.
136226		Sch.	Emma and Lonia	16.07	15.27	39.0	15.6	3.6	1876	Maya Landing, N. J.	New York, N. Y.
136121		Sch.	Emmanuel	23.13	21.15	65.0	13.8	4.3	1899	Fish Creek, Wis.	Milwaukee, Wis.
135282		Slp.	Emmet Arthur	22.72	21.58	60.0	17.6	4.7	1877	Bayport, N. Y.	Annapolis, Md.
180180		Sch.	Emmett Felitz	32.43	30.93	60.0	17.2	6.4	1891	Seattle, Wash.	Port Townsend, Wash.
8550		Slp.	Emmogene	11.86	11.27	37.0	15.9	3.9	1868	City Island, N. Y.	New York, N. Y.
8339		Slp.	Empire	47.11	44.76	59.0	20.6	0.0	1829	Derby, Conn.	Port Jefferson, N. Y.
7384		Sch.	Empire	9.10	8.04	37.7	13.4	3.6	1850	Washington, D. C.	Washington, D. C.
7624		Slp.	Empire	68.47	65.05	64.2	27.4	7.0	1863	Brooklyn, N. Y.	New York, N. Y.
7730		Slp.	Empire	40.46	46.99	57.0	22.0	5.0	1845	New York, N. Y.	Do.
7808		Slp.	Empire	11.08	10.53	34.0	13.4	4.1			Newport News, Va.
8596	J. H. M. K.	Sch.	Empire	1,131.55	1,074.97	183.5	35.0	23.4	1870	Kennebunk Port, Me.	San Francisco, Cal.
7295		Sch.	Empire State	208.59	203.67	131.1	29.0	13.0	1854	Buffalo, N. Y.	Chicago, Ill.
8574		Sch.	Empress	120.70	114.67	74.0	24.0	6.8	1856	Prospect, Me.	Rockland, Me.
8810		Slp.	Empress	6.37	6.05	31.6	11.3	2.7	1872	Cos Cob, Conn.	Bridgeton, Conn.
136356		Sch.	Empress	5.60	5.32	35.7	14.7	2.7	1893	Logtown, Miss.	Shieldsboro, Miss.
136384		Sch.	Empire	14.04	13.91	43.0	16.0	3.9	1893	Trea Palacios, Tex.	Lavaca, Tex.
7367		Sch.	Empire	16.71	15.88	44.7	15.7	4.4	1843	Gloucester, Mass.	Chatham, Mass.
136165		Sch.	Encore	16.03	15.80	42.3	14.6	4.1	1875	Cedar Island, N. C.	Georgetown, S. C.
135506		Slp.	Endeavour	7.32	7.32	32.3	11.3	3.6	1881	New Haven, Conn.	New Haven, Conn.
136341		Sch.	Endeavour	7.69	7.30	46.0	11.6	3.6	1892	Hellens Creek, Md.	Annapolis, Md.
8005		Sch.	Energetic	17.30	16.44	40.3	14.5	3.0	1850	San Francisco, Cal.	San Francisco, Cal.
8621		Sch.	Energy	24.14	22.94	50.5	18.6	2.6	1870	Gallinas Creek, Cal.	Do.
133306		Bch.	Energy	20.08	19.08	43.2	16.4	5.0	1877	Yorktown, Va.	Newport News, Va.
133806		Slp.	Energy	9.36	8.90	35.4	13.6	3.0	1884	Norfolk County, Va.	Norfolk, Va.



## MERCHANT SAILING VESSELS OF THE UNITED STATES—Continued.

Official No.	Signal letters.	Rig.	Name of vessel.	Gross tonnage.	Net tonnage.	Length.	Breadth.	Depth.	When built.	Where built.	Home port (where permanent document issues).
						Feet.	Feet.	Feet.			
136409		Slp.	Energy	16.56	15.62	47.6	16.6	4.2	1894	Georgetown, S. C.	Georgetown, S. C.
136194		Slp.	Enid	7.48	7.09	27.9	12.7	4.2	1887	Wareham, Mass.	Wareham, Mass.
136549		Sch.	Enigma	6.22	5.91	27.0	16.0	4.0	1875	Boston, Mass.	Boston, Mass.
8227	J. C. S. Q.	Bk.	Enoch Talbot	1,242.19	1,193.52	185.0	36.0	24.7	1857	Freeport, Me.	San Francisco, Calif.
8508		Slp.	Enola	19.50	18.52	51.0	18.5	4.5	1899	West Haven, Conn.	Crisfield, Md.
136494		Slp. y.	Enola C.	6.13	5.82	31.0	8.4	5.2	1892	Chicago, Ill.	Chicago, Ill.
8512		Sch.	Enola C.	65.28	62.02	74.8	22.3	7.5	1869	Bristol, Me.	Boston, Mass.
136020		Slp.	Enquire	14.02	13.32	44.0	12.4	2.7	1889	Washington, D. C.	Washington, D. C.
7028		Slp.	Enterprise	73.95	70.25	80.0	21.0	4.0	1864	Caroline County, Md.	Norfolk, Va.
7687		Slp.	Enterprise	8.88	8.42	34.0	12.0	3.0			Perth Amboy, N. J.
7840		Sch.	Enterprise	59.24	56.28	55.0	21.0	5.4	1853	Oceanport, N. J.	Albany, N. Y.
7993	H. T. R. D.	Sch.	Enterprise	189.55	180.10	100.0	31.5	9.0	1863	Coos Bay, Oregon	San Francisco, Calif.
8508		Sch.	Enterprise	25.27	24.01	44.5	15.2	6.7	1869	Winterport, Me.	Portland, Me.
8632		Sch.	Enterprise	22.89	21.75	48.0	19.4	4.3	1880	Wicomico County, Md.	Crisfield, Md.
8728	J. K. R. S.	Sch.	Enterprise	136.44	129.62	88.8	26.0	8.2	1871	Cherryfield, Me.	Machias, Me.
8936		Sch.	Enterprise	7.77	7.39	41.0	11.5	2.9	1873	Middlesex County, Va.	Cape Charles City, Va.
136406		Slp.	Enterprise	47.27	44.91	65.2	21.0	4.7	1874	Phippsburg, Me.	Boston, Mass.
135136		Sch.	Enterprise	34.41	32.09	60.0	22.0	4.0	1875	Chester, Pa.	Wilmington, Del.
135322		Slp. y.	Enterprise	22.60	21.47	42.5	15.6	6.1	1878	Boston, Mass.	New York, N. Y.
135343		Slp.	Enterprise	15.39	14.03	39.2	13.5	5.0	1878	Port Royal, S. C.	Charleston, S. C.
135543		Slp.	Enterprise	18.38	17.47	39.5	14.5	4.0	1881	Charleston, S. C.	Do.
135826		Sch.	Enterprise	19.23	18.27	56.5	17.7	3.1	1884	Fairhaven, Cal.	Eureka, Cal.
136217		Sch.	Enterprise	23.08	21.93	48.5	19.0	4.5	1891	Freeport, N. Y.	Patchogue, N. Y.
136495		Slp.	Enterprise	8.77	8.33	31.0	11.0	3.9	1895	Brunswick, Ga.	Brunswick, Ga.
7105		Sch.	Eola	12.76	12.12	35.0	13.2	5.1	1860	Eden, Me.	South West Harbor, Me.
135858		Sch.	Eola	10.75	10.21	35.7	13.3	3.0	1885	Bolivar, Tex.	Galveston, Tex.
135873		Sch.	Eolo	5.60	5.32	29.0	11.0	2.8	1886	Lake Arthur, La.	Brashear, La.
8972		Sch.	Epea Tarr	70.06	66.56	74.0	21.1	7.7	1873	Essex, Mass.	Gloucester, Mass.
136030		Sch.	Ephraim Mulford	33.70	32.02	60.0	19.3	5.8	1869	Bridgton, N. J.	Bridgton, N. J.
7873	H. G. J. D.	Sch.	Ephraim and Anna	210.69	205.86	105.9	27.9	9.0	1853	Wilmington, Del.	Baltimore, Md.
7894		Slp.	Ephraim and Lydia	9.16	8.70	34.3	14.7	4.4	1858	Philadelphia, Pa.	Do.
7136		Sch.	Equal	10.89	10.35	35.9	11.3	5.0	1857	Boothbay, Me.	Gloucester, Mass.
8918		Sch.	Equal Rights	25.25	23.99	50.0	18.0	5.4	1860	Philadelphia, Pa.	Bridgton, N. J.
135991		Slp.	Equator	72.21	68.61	66.5	22.0	8.0	1888	Benicia, Cal.	San Francisco, Calif.
7620		Slp.	Equity	28.48	28.48	48.0	17.6	6.5	1836	Brook Haven, N. Y.	New York, N. Y.
7851		Sch.	Era	26.03	25.30	47.0	17.6	4.6	1849	Staten Island, N. Y.	Perth Amboy, N. J.
8144	H. T. W. Q.	Sch.	Era	134.03	127.33	90.5	25.6	8.9	1847	Boston, Mass.	New Bedford, Mass.
135427	J. T. P. W.	Sch.	Erastus Wiman	597.02	567.74	148.6	36.2	15.5	1880	Bath, Me.	New York, N. Y.
135710		Slp.	Eric the Red	24.42	23.00	53.2	18.4	3.0	1893	Topsham, Me.	Bath, Me.
7219	H. F. Q. P.	Sch.	Eric	230.03	218.53	122.6	26.2	10.4	1866	Port Huron, Mich.	Jacksonville, Fla.
135188		Slp.	Erlaender	8.43	8.01	35.2	13.0	3.0	1876	Yorktown, Va.	Newport News, Va.
8390	J. F. R. P.	Bg.	Ernestine	421.38	400.31	120.2	28.6	16.4	1868	Yarmouth, Me.	Portland, Me.
136426		Sch.	Ernst Langhammer	17.01	16.16	57.6	17.0	4.2	1894	Pocomoke City, Md.	Baltimore, Md.
8901	J. N. P. G.	Sch.	Ernst T. Lee	173.42	164.75	104.0	27.5	9.0	1873	Calais, Me.	Calais, Me.
136275		Sch.	Ervin J. Luce	127.45	121.08	91.0	27.4	8.4	1892	New London, Conn.	New London, Conn.
7227		Slp.	Escort	41.07	39.02	62.0	21.0	4.0	1849	Piermont, N. Y.	Boston, Mass.
7673		Sch.	Escort	13.92	13.26	40.9	12.5	3.0	1850	Port Richmond, N. Y.	Onancock, Va.
135913		Slp. y.	Escort	8.30	7.89	29.2	10.7	3.5	1886	Dewatto, Wash.	Seattle, Wash.
136023		Sch.	Escort	541.60	517.20	140.5	39.0	14.4	1870	Gardiners Creek, N. B.	Boston, Mass.
8363		Sch.	Esdras	7.50	7.12	34.5	12.9	3.1		Barren Creek, Va.	Tippahannock, Va.
136154	K. H. P. L.	Sch.	Esopus	620.89	603.14	142.7	32.3	20.2	1869	Voltri, Italy	Bath, Me.
8372		Lgr.	Esperance	0.23	5.92	83.8	11.0	3.3	1867	New Orleans, La.	New Orleans, La.
136406		Slp.	Esperance	5.35	5.08	29.0	11.0	2.3	1893	Dauphin Island, Ala.	Mobile, Ala.
8121		Sch.	Esperanza	43.90	41.77	65.3	19.2	6.0	1860	Bristol, Me.	Rockland, Me.
135276		Sch.	Esperanza	27.37	26.01	50.1	20.0	5.5	1876	Biloxi, Miss.	New Orleans, La.
136246		Sch.	Espinosa	19.07	18.13	44.0	17.8	4.0	1876	San Francisco, Cal.	San Francisco, Calif.
135690		Ywl.	Espirito	19.03	18.08	40.0	16.0	5.4	1883	New Rochelle, N. Y.	New York, N. Y.
136416		Sch.	Essay	12.01	11.43	39.8	14.9	3.5	1893	Matagorda, Tex.	Port Lavaca, Tex.
8262		Sch.	Essex	44.74	42.51	62.9	18.0	6.7	1854	Arrowale, Me.	Machias, Me.
8413		Slp.	Essex	8.87	8.43	32.6	12.8	3.7			Crisfield, Md.
8492		Slp.	Essex	45.94	43.04	77.6	15.6	5.0	1866	Essex, N. Y.	Plattsburg, N. Y.
8078	J. K. F. D.	Bk.	Essex	662.75	629.82	151.4	32.2	19.1	1870	Newburyport, Mass.	New Haven, Conn.
30758		Sch.	Essex	25.02	23.77	42.3	13.8	4.5	1876	Port Huron, Mich.	Grand Haven, Mich.
135916		Sch.	Essex	22.35	21.23	49.6	17.0	4.0	1887	Hunting Quarters, N. C.	Newbern, N. C.
136097	K. G. Q. W.	Sch.	Essex	110.85	111.00	88.7	23.8	10.2	1889	Essex, Mass.	Gloucester, Mass.
135341		Sch.	Estelle	12.04	12.01	38.0	13.4	3.9	1877	Brooklyn, N. Y.	New York, N. Y.
136239		Sch.	Estelle M. Thompson	50.85	48.31	65.2	17.9	5.4	1890	Charlevoix, Mich.	Millwaukee, Wis.
136484		Sch.	Estell	7.44	7.07	35.6	11.0	3.6	1894	Moultrieville, S. C.	Charleston, S. C.
8580	J. H. G. K.	Bk.	Estella	505.77	537.51	138.5	29.4	18.2	1869	Yarmouth, Me.	San Francisco, Calif.
8843		Sch.	Estella	49.03	47.15	66.3	19.8	5.7	1872	Hancock, Me.	Portsmouth, N. H.
135653		Sch.	Estella	49.25	38.24	50.0	21.4	5.5	1874	Absecon, N. J.	Newport News, Va.
135199		Slp.	Estella	6.70	6.43	26.7	11.7	3.8	1876	Mystic, Conn.	New London, Conn.
135274		Sch.	Estella	38.57	36.64	54.8	18.2	7.2	1877	Noank, Conn.	Galveston, Tex.
135762		Sch.	Estella	10.46	9.94	46.1	14.0	3.2	1894	St. Michaels, Md.	Baltimore, Md.
136058		Slp.	Estella	7.12	6.77	31.0	11.0	5.0	1889	Bremen, Me.	Castine, Me.
8527		Slp.	Estella Seaville	11.59	11.02	37.5	14.5	3.4	1869	Staten Island, N. Y.	New York, N. Y.
136030	K. B. D. S.	Slp. y.	Estelle	63.14	59.99	80.0	22.9	6.8	1874	South Norwalk, Conn.	Do.
135125		Slp.	Estelle	8.01	7.61	28.4	12.3	3.2	1874	Point Pleasant, N. J.	Perth Amboy, N. J.
128396		Slp.	Estelle	10.67	10.14	31.0	14.2	4.3	1879	Islip, N. Y.	Albany, N. Y.

1 Formerly British bark O. E. Robinson.

2 Formerly Italian bark Gaetano Repetto.



## MERCHANT SAILING VESSELS OF THE UNITED STATES—Continued.

Official No.	Signal letters.	Rig.	Name of vessel.	Gross tonnage.	Net tonnage.	Length.		Depth.	When built.	Where built.	Home port (where permanent document issued).
						Feet.	Feet.				
185815		Sch.	Estelle.....	10.43	9.91	48.0	13.5	3.6	1884	Somerset County, Md	Crisfield, Md.
185879		Sch.	Estelle.....	15.28	14.52	42.5	14.5	3.6	1886	Key West, Fla.	Key West, Fla.
136172		Sch.	Estelle.....	7.85	7.48	36.9	13.2	3.5	1891	Bonsecour, Ala.	Mobile, Ala.
136236		Sch.	Estelle.....	9.15	8.70	41.0	11.0	3.5	1891	Back Creek, Va.	Newport News, Va.
136235	K. L. B. W.	Sch.	Estelle.....	444.22	422.01	119.5	33.1	12.3	1891	Bucksport, Me.	Bangor, Me.
136291		Sch.	Estelle.....	10.97	10.42	35.0	11.6	3.8	1892	Washington, N. C.	Newbern, N. C.
136535		Sch.	Estelle L.....	15.38	14.62	45.5	17.2	4.0	1891	New Orleans, La.	New Orleans, La.
136437		Sch.	Estelle Gerbeo.....	6.63	6.30	34.0	12.0	3.9	1895	Sayville, N. Y.	Patchogue, N. Y.
135722		Slp.	Estelle Gurdy.....	7.65	7.27	32.4	10.3	3.9	1893	Boxton, Md.	Chincoteague, Va.
136233	K. J. S. M.	Slp.	Estelle Phinney.....	922.99	876.18	188.7	36.7	18.5	1861	New London, Conn.	Boston, Mass.
136422		Sch.	Estelle S. Nunan.....	34.89	33.15	58.5	17.5	6.4	1892	Boothbay, Me.	Gloucester, Mass.
136245		Sch.	Estor.....	11.31	10.91	42.2	15.5	4.0	1898	San Francisco, Md.	Crisfield, Md.
136975		Sch.	Esther.....	20.01	19.01	42.2	15.5	4.0	1898	San Francisco, Cal.	San Francisco, Cal.
136140		Sch.	Esther.....	11.31	10.75	41.7	11.6	2.2	1890	Unkey Island, N. C.	Edenton, N. C.
136297		Slp.	Esther.....	7.60	7.22	35.0	12.3	3.4	1892	Brunswick, Ga.	Brunswick, Ga.
135646	K. D. W. B.	Sch.	Esther Bahne.....	267.17	272.82	134.6	34.0	9.0	1887	Eureka, Cal.	Eureka, Cal.
8470		Slp.	Esther Frazer.....	23.02	21.87	44.8	17.8	4.7	1868	Patchogue, N. Y.	Port Amboy, N. J.
135141		Slp. y.	Ethel.....	14.01	13.81	41.0	14.5	4.0	1875	Jersey City, N. J.	Port Huron, Mich.
135433		Sch.	Ethel.....	12.77	12.13	37.6	13.0	4.2	1890	Key West, Fla.	Key West, Fla.
135480	J. V. F. C.	Bk.	Ethel.....	716.24	659.57	161.6	35.0	13.2	1881	Portland, Me.	Portland, Me.
135488		Sch.	Ethel.....	71.73	68.14	74.8	21.9	7.9	1841	Bath, Me.	Gloucester, Mass.
135822		Slp.	Ethel.....	6.70	6.36	40.8	11.2	3.2	1884	Accomac County, Va.	Cape Charles City, Va.
135950		Sch.	Ethel.....	7.12	6.78	28.0	12.0	4.4	1867	Yarmouth, Mass.	Dunbar, Mass.
135960		Sch.	Ethel.....	32.76	31.12	49.0	18.0	4.6	1887	San Diego, Cal.	Kadiak, Alaska.
136111		S. n. y.	Ethel.....	7.84	7.84	27.6	12.0	5.0	1878	Boston, Mass.	Boston, Mass.
136150	K. H. Q. J.	Sch.	Ethel.....	148.43	141.01	98.9	27.8	7.3	1890	Cherryfield, Me.	Boston, Mass.
136228		Slp.	Ethel.....	7.96	7.59	38.5	13.4	3.0	1891	Pocomoke City, Md.	Crisfield, Md.
136283		Sch.	Ethel.....	5.93	5.63	28.6	10.7	4.0	1885	South West Harbor, Me.	Boston, Mass.
136300		Slp.	Ethel.....	8.67	8.24	30.2	10.8	6.3	1892	Deer Isle, Me.	Deer Isle, Me.
136314		Cat.	Ethel.....	6.99	6.69	29.0	11.5	3.5	1892	Patchogue, N. Y.	Patchogue, N. Y.
136323		Sch.	Ethel.....	42.10	40.00	51.0	20.6	5.0	1892	Milford, Del.	Wilmington, Del.
136365		Slp.	Ethel.....	8.57	8.17	34.4	14.3	3.6	1893	Patchogue, N. Y.	Patchogue, N. Y.
136436		Sch.	Ethel.....	10.72	10.19	37.8	12.0	3.2	1894	Lowlands, N. C.	Newbern, N. C.
136494		Slp.	Ethel.....	5.64	5.40	27.0	10.4	4.5	1894	Waldoboro, Me.	Waldoboro, Me.
135918		Sch.	Ethel A.....	54.87	52.13	75.0	22.0	4.0	1867	Cauden, N. J.	Camden, N. J.
136394		Sch.	Ethel H.....	10.45	15.63	57.0	14.8	4.3	1893	Fairmount, Md.	Crisfield, Md.
136273		Slp.	Ethel R.....	6.81	5.52	29.3	12.6	2.5	1892	Islip, N. Y.	Patchogue, N. Y.
136467		Slp.	Ethel R.....	6.25	5.94	33.0	12.4	3.2	1889	Norwalk, Conn.	Bridgeport, Conn.
136005		Sch.	Ethel Dukes.....	12.02	11.42	41.2	14.6	2.8	1888	Millville, Del.	Chincoteague, Va.
135903		Scl.	Ethel Jerrell.....	24.42	23.20	51.8	19.9	4.6	1886	Dividing Creek, N. J.	Bridgeton, N. J.
135673		Sch.	Ethel Maud.....	81.13	77.07	80.8	23.0	8.2	1883	Essex, Mass.	Boston, Mass.
136188		Slp.	Ethel Maud.....	8.09	7.69	31.0	11.1	5.4	1891	Brewen, Me.	Waldoboro, Me.
136197	K. J. L. S.	Sch.	Ethel Zane.....	498.00	473.10	105.0	36.5	11.8	1891	Eureka, Cal.	San Francisco, Cal.
136193	K. J. L. F.	Sch.	Ethel B. Jacobs.....	131.75	125.17	108.3	24.0	11.0	1891	Essex, Mass.	Gloucester, Mass.
136055		Sch.	Ethel F. Merriam.....	78.79	74.85	72.3	21.7	6.8	1889	Boothbay, Me.	Boothbay, Me.
136142	K. H. L. B.	Bkn.	Ethel V. Boynton.....	739.88	702.89	161.3	34.0	16.2	1890	Harrington, Me.	Maclia, Me.
135583		Sch.	Ethel and Addie.....	90.55	86.02	82.7	23.1	8.0	1882	Bath, Me.	Portland, Me.
135420		Sch.	Ethel and Edith.....	19.10	9.60	34.0	14.2	4.4	1879	Swans Island, Me.	Camden, Me.
135450		Sch.	Ethelinda.....	43.37	41.20	61.0	17.2	7.2	1846	Essex, Mass.	Boston, Mass.
8650		Slp.	Ethiwan.....	20.32	20.00	47.0	16.2	4.2	1890	Charleston, S. C.	Charleston, S. C.
8915		Sch.	Etta.....	37.72	35.83	56.8	18.4	4.9	1870	Swanboro, N. C.	Beaufort, N. C.
135144		Slp.	Etta.....	10.09	10.10	34.7	12.7	3.7	1872	Perth Amboy, N. J.	Bridgeton, N. J.
135533		Sch.	Etta.....	31.58	30.00	62.0	20.5	4.6	1875	St. Michaels, Md.	Annapolis, Md.
135881		Sch.	Etta.....	6.70	6.36	47.8	11.0	2.8	1881	Crisfield, Md.	Crisfield, Md.
135943		Sbr.	Etta.....	45.41	43.14	71.5	22.5	4.7	1886	Barron Creek Springs, Md.	Do.
136250		Slp.	Etta.....	8.31	7.89	47.0	11.0	3.3	1847	Georgetown, S. C.	Georgetown, S. C.
135187		Slp.	Etta B.....	9.06	8.61	35.2	11.7	2.4	1891	Georgetown, Me.	Bath, Me.
136503		Sch.	Etta B.....	25.92	24.63	48.4	17.8	4.9	1875	Millville, N. J.	Bridgeton, N. J.
136490		Sch.	Etta M.....	28.76	27.33	51.0	18.0	4.9	1895	Benicia, Cal.	San Francisco, Cal.
135994		Cat.	Etta M.....	5.81	5.52	28.0	10.0	3.4	1886	Gloucester, Mass.	Wellfleet, Mass.
135708		Cat.	Etta W.....	6.51	6.19	23.1	10.3	4.0	1890	Mattapoisett, Mass.	Edgartown, Mass.
8943		Sch.	Etta Davis.....	10.97	10.43	35.5	12.6	5.5	1883	Long Island, Me.	Waldoboro, Me.
8135		Slp.	Etta Flecker.....	13.22	12.50	40.0	14.7	3.6	1873	Prince Bay, N. Y.	New York, N. Y.
8993		Slp.	Etta Levinia.....	5.70	5.42	31.4	10.4	3.0	1873	Key Port, N. J.	Perth Amboy, N. J.
135221	J. P. C. M.	Sch.	Etta A. Stimpson.....	314.54	298.81	125.5	31.2	10.9	1874	Thomaston, Me.	Thomaston, Me.
7090		Sch.	Etta B. Rich.....	9.21	8.75	34.0	12.9	4.5	1877	Kennebunk, Me.	Saco, Me.
136460		Sch.	Etta M. Story.....	55.63	52.85	60.0	20.4	7.2	1860	Danversport, Mass.	New Bedford, Mass.
6921		Sch.	Etta V. Phillips.....	8.42	8.00	48.7	13.6	3.2	1894	Taylor Island, Md.	Crisfield, Md.
135257		Sch.	Ettie.....	46.73	44.40	68.1	20.2	6.6	1873	Bath, Me.	Gloucester, Mass.
8573		Sch.	Ettie A. Leo.....	43.41	41.24	68.0	21.0	5.2	1876	Freeport, Fla.	Pensacola, Fla.
8510		Slp. y.	Etwi.....	37.66	35.80	64.2	20.9	6.6	1869	Annamesset, Md.	Crisfield, Md.
7437		Slp.	Euchre.....	15.30	15.49	41.0	13.5	5.1	1869	East Boston, Mass.	New York, N. Y.
7792		Slp.	Eugene.....	8.77	8.33	32.6	11.2	4.6	1891	Elizabeth City, N. C.	Boston, Mass.
136257		Slp.	Eugene.....	26.05	19.05	56.0	15.4	4.1	1865	Elizabeth City, N. C.	Newport News, Va.
136743		Slp.	Eugene.....	8.27	7.84	30.9	9.5	2.4	1891	Kitty Hawk, N. C.	Edenton, N. C.
8618	J. H. R. M.	Sch.	Eugene Batty.....	18.40	18.50	54.0	15.7	3.8	1893	Cedar Key, Fla.	Cedar Key, Fla.
8618		Sch.	Eugene Borda.....	267.25	196.98	107.2	29.7	8.0	1876	Tuckahoe, N. J.	Rockland, Me.

## MERCHANT SAILING VESSELS OF THE UNITED STATES—Continued.

Official No.	Signal letters.	Rig.	Name of vessel.	Gross tonnage.	Net tonnage.	Length.	Breadth.	Depth.	When built.	Where built.	Home port (where permanent document issues).
						Feet.	Feet.	Feet.			
135360	J. T. C. L.	Bg.	Eugene Hale	443.24	421.08	124.0	29.0	17.7	1878	Calais, Me	Calais, Me.
136398	K. L. S. M.	Sch.	Eugene Hall	319.69	274.78	133.8	31.4	9.6	1893	St. George, Me	New York, N. Y.
136327		Sch.	Eugene H. Brown	18.26	17.35	59.0	16.0	4.4	1892	Oriole, Md	Onancock, Va.
135458		Sch.	Eugene H. Cathall	42.13	40.03	61.0	21.5	5.0	1883	Milton, Del	Bridgeton, N. J.
7506		Sch.	Eugenia	90.29	85.78	95.2	24.0	8.0		Prize vessel	Shilohboro, N.J.
4305		Sch.	Eugenia	43.00	40.85	66.0	21.7	5.2	1884	Baltimore, Md	Philadelphia, Pa.
135577		Sch.	Eugenia Vesta	140.28	133.27	99.0	21.6	7.6	1876	Port Credit, Ontario	Detroit, Mich.
135827		Slp.	Eugenia A. Eley	5.89	5.60	39.5	11.0	3.0	1884	Chuckatuck Creek, Va	Norfolk, Va.
135081		Sch.	Eugenie	94.03	89.33	79.2	24.1	6.8	1883	Millbridge, Me	Machias, Me.
8608		Sch.	Eugie	94.35	89.63	94.0	25.3	6.5	1872	Dorchester County, Md	Crisfield, Md.
135075		Slp.	Eugie Preston	10.41	9.89	42.3	14.5	3.3	1882	Cambridge, Md	Do.
135810		Sch.	Eugie Willis	8.84	8.40	44.5	13.0	3.5	1884	Dorchester County, Md	Baltimore, Md.
136816		Sch.	Eula	6.81	6.47	39.5	13.5	3.0	1875	Somerset County, Md	Crisfield, Md.
136391		Slp.	Eulalia	7.74	7.36	34.0	13.5	3.6	1893	Patchogue, N. Y	New York, N. Y.
136390		Sch.	Eulalia	40.42	38.40	59.8	19.8	5.2	1893	Cambridge, Md	Baltimore, Md.
136369		Slp. y.	Eunalia	6.94	6.60	28.2	10.8	3.8	1893	Gloucester, Mass	Gloucester, Mass.
136369		Slp. y.	Eunalle	10.72	10.19	27.7	14.0	4.9	1893	Boston, Mass.	Boston, Mass.
135440		Sch.	Eunamay	7.09	6.74	35.0	10.6	4.5	1893	Deer Isle, Me	South West Harbor, Me.
135290		Cat.	Eunice	6.82	6.48	30.0	13.0	3.1	1880	Blue Point, N. Y	Patchogue, N. Y.
7530	H. F. S. V.	Sch.	Eunice Reynolds	35.55	33.77	55.0	22.0	5.0	1877	Brunswick County, N. C.	Edenton, N. C.
136108	K. G. W. P.	Sch.	Eunice H. Adams	101.05	101.70	81.3	23.0	8.0	1845	Bristol, R. I.	Edgartown, Mass.
8210		Sch.	Eunice L. Crocker	677.57	695.46	172.4	37.3	13.4	1890	Bath, Me	Boston, Mass.
25191	J. R. P. V.	Sch.	Eunice R. Dyer	8.60	8.17	35.0	11.0	4.0		Lebanon, Del	Newburyport, Mass
8883		Slp. y.	Eunomia	109.17	103.71	85.0	26.5	6.0	1875	Brooklyn, N. Y	Beaufort, N. C.
8697		Slp.	Euphonia	7.68	7.30	29.5	11.8	3.7	1872	Trotterville, N. Y	New York, N. Y.
8983		Sch.	Euphonia	18.89	17.05	45.8	17.8	4.2	1898	Do.	Do.
8976		Sch.	Euphonia	10.62	10.09	32.0	12.5	4.8	1873	Indian Key, Fla	Key West, Fla.
135514		Cat.	Euphonia Purton	5.41	5.33	30.2	12.5	2.9	1880	Patchogue, N. Y	Patchogue, N. Y.
8436	J. F. V. W.	Bkn.	Eureka	295.80	276.38	134.3	33.0	10.5	1868	Humboldt Bay, Cal	San Francisco, Cal.
8687		Sch.	Eureka	18.63	17.70	47.8	17.5	4.0	1870	Sayville, N. Y	Norfolk, Va.
8878		Sch.	Eureka	19.69	18.71	45.4	17.3	4.6	1872	Laurel, Del	Seaford, Del.
136110		Sch.	Eureka	6.13	5.77	27.0	10.2	3.0	1874	Bay View, Va	Cape Charles City, Va.
136213	J. R. S. L.	Slp.	Eureka	2,101.45	1,996.28	230.9	42.1	17.0	1876	Richmond, Me	Bath, Me.
135685		Sch.	Eureka	6.82	6.48	31.5	11.4	3.0	1882	Greenport, N. Y	Greenport, N. Y.
135931	K. D. T. L.	Sch.	Eureka	123.98	117.79	89.5	28.5	7.0	1887	Benicia, Cal	San Francisco, Cal.
136157		Sch.	Eureka	10.67	11.73	47.7	17.7	3.8	1890	Biloxi, Mass	New Orleans, La.
136218		Sch.	Eureka	7.58	7.20	41.5	11.0	2.1	1891	Southernland, Fla	Cedar Keys, Fla.
136213	K. J. Q. C.	Slp. y.	Eurythia	14.46	13.74	37.4	13.5	6.3	1868	Brooklyn, N. Y	New York, N. Y.
135179		Slp.	Eva	12.78	12.15	41.4	15.6	3.7	1875	Accomac, Va	Norfolk, Va.
135253		Slp.	Eva	8.32	7.91	39.3	13.0	3.5	1875	Greenport, N. Y	Greenport, N. Y.
135201		Sch.	Eva	12.85	12.02	42.0	14.0	4.0	1875	Merrimont, La	Galveston, Tex.
135409		Sch.	Eva	11.51	10.94	42.0	17.8	2.6	1879	Somerset County, Md	Baltimore, Md.
135405	J. T. W. L.	Sch.	Eva	277.92	263.33	128.6	33.5	9.6	1880	Seabec, Wash	San Francisco, Cal.
135510		Sch.	Eva	10.48	15.06	45.4	14.6	3.3	1881	Kingsville, Ohio	Toledo, Ohio.
135599		Slp.	Eva	8.40	7.98	36.0	12.2	3.4	1882	Cape May, N. J.	Bridgeton, N. J.
135608		Lgr.	Eva	6.63	6.30	35.3	11.6	3.2	1883	Grand Prairie, La.	New Orleans, La.
135784		Slp.	Eva	7.50	7.13	31.5	13.0	3.4	1893	Bellmore, N. Y	New York, N. Y.
135047		Sch.	Eva	10.49	9.97	46.5	14.4	3.4	1885	St. Michaels, Md.	Baltimore, Md.
136038		Sch.	Eva	36.87	35.01	64.9	22.3	3.2	1869	San Francisco, Cal	San Francisco, Cal.
136126		Slp.	Eva	9.49	9.02	33.9	9.5	3.5	1890	Richmond, Va	Richmond, Va.
136400		Sch.	Eva	29.79	28.30	53.0	17.0	4.2	1894	Astoria, Oreg	Astoria, Oreg.
8551		Slp.	Eva C.	7.53	7.15	31.6	12.1	3.9	1869	Greenwich, Conn	Bridgeport, Conn.
135864		Sch.	Eva N.	9.91	9.41	34.7	12.7	4.6	1885	Eastport, Me	Eastport, Me.
135705		Sch.	Eva R.	12.30	11.68	41.5	14.0	4.4	1893	Beverly, Mass	New York, N. Y.
135408		Sch.	Eva Alice	21.31	23.10	55.0	18.3	5.3	1879	Somerset County, Md	Crisfield, Md.
136050		Slp.	Eva Alice	7.27	6.91	25.2	12.4	4.4	1889	Providence, R. I.	Providence, R. I.
135571		Sch.	Eva Bell	19.56	18.58	58.4	15.7	4.3	1882	Dorchester County, Md.	Annapolis, Md.
136456		Slp.	Eva Bell	8.70	8.70	30.5	12.0	3.6	1894	Penn Grove, N. J.	Camden, N. J.
135725		Sch.	Eva Blanche	23.91	22.72	59.4	17.2	5.3	1883	Pocomoke City, Md.	Crisfield, Md.
135803		Sch.	Eva Booze	10.45	9.93	53.3	15.3	3.0	1885	Cambridge, Md	Do.
135529		Sch.	Eva Bramble	23.91	22.72	61.5	16.3	4.8	1881	Dorchester County, Md.	Do.
135952		Sch.	Eva Clarence	10.43	9.91	50.0	13.4	3.3	1887	Somerset County, Md.	Do.
135905		Sch.	Eva Ellen	5.60	5.32	35.6	10.7	2.5	1887	Smith Island, Md.	Do.
136410		Lgr.	Eva Ida	6.44	6.14	36.0	11.6	3.4	1893	Bayou Lafourche, La	Brashear, La.
136187		Slp.	Eva Leo	6.46	6.14	31.2	9.1	2.0	1889	Georgetown, D. C.	Washington, D. C.
135325		Sch.	Eva Lendall	12.10	11.50	36.0	12.5	5.2	1878	Gloucester, Mass	Dennis, Mass.
136201	K. J. M. T.	Sch.	Eva May	158.29	159.38	100.5	27.8	7.7	1891	Millbridge, Me	Machias, Me.
136205		Sch.	Eva May	8.49	8.07	32.0	12.0	4.8	1871	Eastport, Me	South West Harbor, Me.
135014		Slp.	Eva Smith	5.73	5.45	28.5	12.0	2.8	1874	Patchogue, N. Y	Greenport, N. Y.
135804		Slp.	Eva Sullivan	9.96	9.46	41.6	14.5	3.2	1884	Tilghmans Island, Md	Baltimore, Md.
135504	J. W. G. S.	Sch.	Eva A. Danenhowar	228.10	216.69	116.6	30.2	8.7	1882	Camden, N. J.	Camden, N. J.
8587		Slp.	Eva A. Hubbard	6.37	6.05	29.0	11.0	3.0	1870	Norfolk, Va	Newburn, N. C.
135397		Sch.	Eva A. Race	12.84	12.20	43.2	13.8	5.1	1879	Boothbay, Me.	Portland, Me.
135886	K. D. L. G.	Sch.	Eva B. Douglass	1,093.72	1,039.90	194.6	40.5	18.3	1886	Bath, Me	New York, N. Y.
135473	J. V. C. D.	Sch.	Eva D. Rose	104.81	99.57	89.3	23.6	7.3	1880	Mauricetown, N. J.	Philadelphia, Pa.
136387		Sch.	Eva E. Evans	10.49	7.22	51.0	13.9	8.3	1893	Fairmount, Md	Crisfield, Md.
125678		Slp.	Eva G. Stiles	10.70	10.17	35.0	13.0	3.0	1883	Wachapreague, Va	Onancock, Va.

<sup>1</sup> Formerly British schooner Russia.

## MERCHANT SAILING VESSELS OF THE UNITED STATES—Continued.

Official No.	Signal letters.	Rig.	Name of vessel.	Gross tonnage.	Net tonnage.	Length.	Breadth.	Depth.	When built.	Where built.	Home port (where permanent document issued).
						Feet.	Feet.	Feet.			
8276		Sch.	Eva H. Lewis	70.21	66.70	72.0	24.0	6.0	1868	Northport, N. Y.	Cold Spring, N. Y.
135406		Sch.	Eva I. Shenton	42.40	37.80	68.4	23.7	7.1	1870	Cambridge, Md.	Baltimore, Md.
135537	J. V. P. R.	Sch.	Eva L. Ferrus	590.20	560.69	155.2	35.5	16.0	1881	Newburyport, Mass.	Bridgeport, Conn.
135643		Slp.	Eva M. Carlaw	8.76	8.33	31.0	13.0	4.0	1882	Bridgeton, N. J.	Bridgeton, N. J.
135610		Slp.	Eva M. Robitius	7.66	7.22	34.0	12.9	3.4	1887	Dividing Creek, N. J.	Do.
136066		Sch.	Eva P. Gibson	5.36	5.10	38.0	13.2	3.5	1889	Fair Port, Va.	Tappahannock, Va.
136016		Sch.	Eva S. Cullison	47.63	45.25	70.5	21.0	6.2	1882	Baltimore, Md.	Baltimore, Md.
30462		Sch.	Eva S. Robinson	357.35	339.49	158.4	30.0	10.0	1871	Mainster, Mich.	Port Huron, Mich.
135540		Sch.	Eva and Belle	14.84	14.10	40.4	14.3	6.0	1881	Deer Isle, Me.	Waldoboro, Me.
136504		Sch.	Eva and Mildred	46.03	43.87	67.0	19.7	8.1	1892	Bath, Me.	Portland, Me.
135129		Slp.	Evadne	6.40	6.08	31.0	12.0	3.0	1804	Key Port, N. J.	Newport News, Va.
136309		Slp. y.	Evadne	9.11	8.66	34.0	13.0	3.9	1888	Astoria, N. Y.	New York, N. Y.
7200		Sch.	Evadne	235.57	223.80	117.8	26.5	10.2	1891	Blendon Landing, Mich.	Milwaukee, Wis.
136268		Sch.	Evadne	27.68	26.30	46.7	20.6	4.3	1892	Mary Esther, Fla.	Pensacola, Fla.
136470		Sch.	Evadnia	19.88	18.80	39.0	15.0	6.0	1894	San Francisco, Cal.	Burlington, Iowa.
8429	J. F. T. Q.	Rka.	Evanel	513.59	487.83	134.0	29.0	17.3	1869	Stockton, Me.	Boston, Mass.
186957		Slp.	Evangeline	8.93	7.63	28.2	11.4	4.2	1872	Edgartown, Mass.	Edgartown, Mass.
8992		Sch.	Evannah	9.98	9.48	48.1	12.2	3.7	1873	Crisfield, Md.	Baltimore, Md.
8338		Slp.	Evadne	22.94	21.80	46.0	17.5	4.8	1866	Bellport, N. Y.	New York, N. Y.
135227		Sch.	Evadne	40.29	38.28	58.5	23.0	4.0	1876	San Rafael, Cal.	San Francisco, Cal.
135818		Sch.	Evadne	39.93	38.94	43.6	17.2	4.4	1884	Washington, N. C.	Newbern, N. C.
7322		Sch.	Evadne Bates	233.87	222.18	127.9	25.7	10.1	1868	Wuron, Ohio	Grand Haven, Mich.
8442		Sch.	Evadne Ross	78.06	74.16	75.0	22.3	6.6	1866	Washington, N. J.	New York, N. Y.
7401		Sch.	Evadne	49.90	38.80	63.0	16.0	6.0	1817	Chicago, Ill.	Milwaukee, Wis.
8624		Sch.	Evadne	32.78	31.14	53.2	16.6	4.7	1870	North Kingston, R. I.	Newport, R. I.
135241		Slp.	Evadne	5.97	5.67	27.0	10.8	3.0	1876	Gloucester County, Va.	Norfolk, Va.
136240		Slp.	Evadne	6.26	6.26	43.7	11.0	2.9	1891	Smyrna, N. C.	Beaufort, N. C.
136310		Cat.	Evadne	5.57	5.32	29.0	12.0	3.0	1884	Patchogue, N. Y.	Patchogue, N. Y.
136437		Sch.	Evadne L. Smith	62.77	59.64	72.4	20.4	4.2	1894	Essex, Mass.	North Haven, Mo.
135739		Sch.	Evadne	18.76	17.83	52.0	16.2	4.5	1863	Somerset County, Md.	Crisfield, Md.
8641		Sch.	Evening Star	8.92	8.46	35.8	12.4	3.8	1870	Cedar Key, Fla.	Key West, Fla.
135809		Sch.	Ever and Winnie	18.22	17.34	44.0	14.0	4.0	1868	Princess Anne County, Va.	Norfolk, Va.
135589		Slp.	Everard H. Preston	6.65	6.32	35.0	12.2	2.8	1876	Patchogue, N. Y.	Perth Amboy, N. J.
8583		Sch.	Everett	17.12	16.26	42.0	12.4	5.7	1842	Essex, Mass.	Bellast, Me.
22302	H. Q. T. S.	Sch.	Everett	142.59	135.41	95.1	25.1	8.9	1851	Bucksport, Me.	Machias, Me.
136337		Cat.	Everett	5.21	5.21	24.0	11.5	3.2	1882	Atlantic City, N. J.	Somers Point, N. J.
136278		Sch.	Everett Hays	39.44	37.48	60.0	10.2	6.0	1892	Bethia, Cal.	Unalaska, Alaska.
135481		Sch.	Everett Pierce	67.04	64.54	73.5	21.5	7.6	1881	Essex, Mass.	Gloucester, Mass.
135747	K. C. B. L.	Sch.	Everett Webster	476.10	452.38	140.6	35.0	11.1	1883	Canden, N. J.	Philadelphia, Pa.
136505		Sch.	Evey Wells	7.75	7.36	38.0	11.4	3.7	1895	Turtle Bayou, Tex.	Galveston, Tex.
136211		Sch.	Evyie	82.34	78.23	71.5	26.0	5.0	1891	Alameda, Cal.	San Francisco, Cal.
136248		Sch.	Evyie	5.37	5.11	34.9	11.0	2.8	1891	Somerset County, Md.	Crisfield, Md.
136322	J. S. T. R.	Bk.	Evyie Reed	711.83	678.14	152.8	32.3	18.7	1878	Bath, Me.	Bath, Me.
135679	K. B. G. Q.	Bk.	Evyie B. Hall	425.81	404.52	148.0	33.9	11.5	1883	Waldoboro, Me.	Boston, Mass.
135372	J. T. P. G.	Bk.	Evyie J. Ray	956.09	918.57	161.2	35.1	21.7	1878	Harrington, Mo.	New York, N. Y.
135250		Sch.	Eyelia	8.16	7.75	36.4	12.3	3.6	1870	Hatteras, N. C.	Beaufort, N. C.
136485		Sch.	Eyolina	6.50	6.26	31.8	11.8	2.7	1881	Fowl River, Ala.	Mobile, Ala.
8548		Sch.	Eyva	67.54	64.67	72.8	23.1	5.7	1869	Dorchester County, Md.	Crisfield, Md.
8209		Sch.	Excalibur	12.50	11.88	35.0	17.0	4.0	1860	Georgetown, Me.	Portland, Me.
8534		Sch.	Excellere	43.33	41.17	58.8	22.0	4.7	1809	Vallejo, Cal.	San Francisco, Cal.
136909		Sch.	Excel	44.04	34.15	68.2	22.3	4.5	1889	Handsboro, Miss.	Shieldsboro, Miss.
136271		Slp.	Excel	8.93	8.48	36.0	15.4	4.4	1892	Goshen, N. J.	Bridgeton, N. J.
8654		Sch.	Excelsior	22.40	21.28	48.5	16.0	5.5	1870	Fernandina, Fla.	Fernandina, Fla.
135102		Sch.	Excelsior	13.34	12.64	39.3	13.3	5.1	1850	Newburyport, Mass.	Salem, Mass.
135245	J. S. B. R.	Sch.	Excelsior	348.13	336.75	138.0	32.5	11.0	1876	Fairhaven, Cal.	San Francisco, Cal.
135270		Sch.	Excelsior	39.84	37.85	60.2	22.0	4.4	1877	Tottenville, N. Y.	Perth Amboy, N. J.
135568		Slp.	Excelsior	7.25	6.89	27.0	11.8	3.2	1880	New York, N. Y.	New York, N. Y.
135892		Cat.	Excelsior	6.65	6.32	27.6	12.7	3.3	1886	Patchogue, N. Y.	Patchogue, N. Y.
136475	K. M. G. L.	Sch.	Excelsior	856.12	821.90	192.2	34.7	16.0	1891	Noank, Conn.	Philadelphia, Pa.
7168		Sch.	Exchange	30.09	28.59	46.0	16.7	7.0	1839	Waterford, Mass.	St. George, Me.
8391		Sch.	Exchange	22.02	20.92	52.3	17.3	5.0	1849	Acomac County, Va.	Baltimore, Md.
8706		Sch.	Exchange	27.95	26.56	52.0	15.0	5.0	1871	Shoebogyan, Wis.	Milwaukee, Wis.
135610		Slp.	Exchange	5.36	5.10	29.5	10.9	2.5	1882	Jersey City, N. J.	Perth Amboy, N. J.
8183		Sch.	Exortion	11.37	10.89	39.6	13.0	3.0	1860	Mount Clemens, Mich.	Newport News, Va.
186061		Sch.	Exilda	56.14	53.34	72.6	20.0	4.8	1899	Mount Clemens, Mich.	Detroit, Mich.
8183		Sch.	Exile	387.48	368.11	162.5	29.8	11.2	1867	Milan, Ohio	Port Huron, Mich.
7639		Slp.	Exit	20.47	19.45	48.0	18.9	4.6	1856	Staten Island, N. Y.	Newport News, Va.
7660		Slp.	Exit	32.99	31.35	54.0	18.5	5.7	1845	Saybrook, Conn.	New York, N. Y.
8410		Slp.	Exit	9.05	8.60	32.5	12.0	3.0	1860	Crisfield, Md.	Crisfield, Md.
7523		Sch.	Experiment	49.91	47.42	64.6	17.6	6.3	1854	St. Joseph, Mich.	Grand Haven, Mich.
135875		Slp.	Expert	12.69	11.97	37.0	15.0	4.0	1882	Bayport, N. Y.	Onancock, Va.
8922	J. F. G. R.	Sch.	Expounder	693.56	651.29	171.0	37.0	15.7	1856	Charlestown, Mass.	Philadelphia, Pa.
7337		Slp.	Express	8.51	8.09	37.0	14.4	3.5	1860	Crisfield, Md.	Crisfield, Md.
7376		Sch.	Express	92.90	88.25	79.9	23.0	7.7	1842	Hampden, Me.	South West Harbor, Me.
7890		Sch.	Express	29.16	27.70	52.9	17.0	5.7	1872	Ellsworth, Me.	Ellsworth, Me.
7693		Slp.	Express	7.32	6.95	34.0	11.0	2.0	1866	Patchogue, N. Y.	Baltimore, Md.
7868		Sch.	Express	83.92	82.23	60.0	17.2	4.4	1859	Mattapoisett, Mass.	San Francisco, Cal.
8398		Sch.	Express	23.36	21.24	47.0	15.2	5.2	1853	Somerset County, Md.	Newport News, Va.
8463		Sch.	Express	76.99	75.90	77.7	24.0	6.4	1868	Greensboro, Md.	Seaford, Del.

† Sold to aliens, March 31, 1898.

‡ Formerly schooner Sea Breeze.

## MERCHANT SAILING VESSELS OF THE UNITED STATES—Continued.

Official No.	Signal letters.	Rig.	Name of vessel.	Gross tonnage.	Net tonnage.	Length.	Breadth.	Depth.	When built.	Where built.	Home port (where permanent document issued).
						Feet.	Feet.	Feet.			
185313		Sch.	Express	27.96	26.57	50.5	18.5	4.0	1877	Tottenville, N. Y.	Perth Amboy, N. J.
135416		Sch.	Extenuate	5.02	5.34	35.7	8.7	3.0	1879	Queen Anne County, Md.	Baltimore, Md.
136352		Sip.	Extenuate	11.53	10.90	32.0	13.6	5.0	1893	Mass Island, Ga.	Savannah, Ga.
7002		Sch.	Extra	53.02	50.94	63.0	24.0	5.4	1827	Orange County, N. Y.	Perth Amboy, N. J.
134406	K. M. B. T.	Sch.	Eyas	231.65	220.07	121.6	38.2	8.6	1894	Port Blakeley, Wash.	San Francisco, Cal.
75293		Sch.	Eyvor	8.11	5.60	31.0	10.0	4.0	1871	Kennebunk, Me.	Salem, Mass.
7737		Soll.	Ezra Nye	46.44	44.12	70.5	19.5	7.2	1859	Greenpoint, N. Y.	New York, N. Y.
<b>F.</b>											
9956		*Sch.	F. X.	96.02	92.08	83.4	20.3	7.2	1866	Detroit, Mich.	Detroit, Mich.
120872		Sch.	F. Fitch	13.05	12.40	41.0	13.5	4.2	1891	Onekama, Mich.	Grand Haven, Mich.
120857		Sch.	F. Kuppermith	10.24	9.73	37.0	13.0	3.2	1893	Dauphin Island, Ala.	Mobile, Ala.
9576	H. V. B. D.	Sch.	F. Nelson	120.40	123.02	86.4	24.8	8.6	1851	Warron, Mo.	St. George, Me.
120193		Sch.	F. A. Geogor	825.77	784.48	200.6	35.4	15.0	1874	Tonawanda, N. Y.	Cleveland, Ohio.
9400	H. G. S. R.	Sch.	F. A. Pike	124.70	118.47	92.0	29.2	8.0	1860	Port, Me.	Calais, Me.
9641		Sch.	F. A. Smith	77.10	73.25	79.0	28.0	8.0	1869	Newburyport, Mass.	Boston, Mass.
120901		Sch.	F. B. Gardner	402.71	382.57	177.2	31.3	10.0	1855	Sheboygan, Wis.	Buffalo, N. Y.
120901		Cat.	F. C. Burrows	5.20	5.12	24.0	10.3	3.5	1886	Hyannis Port, Mass.	Wellfleet, Mass.
120903	J. W. L. K.	Sch.	F. C. Pendleton	408.68	388.25	145.7	33.2	12.3	1882	Bangor, Me.	Bangor, Me.
120934		Sip.	F. C. Seavey	8.36	7.94	29.5	10.1	5.4	1892	Kennebunk Port, Me.	Kennebunk, Me.
120936		Sch.	F. C. Todd	80.23	28.72	56.0	19.0	5.0	1875	Pocomoke City, Md.	Crisfield, Md.
120985		Sip.	F. D. Brown	7.24	6.88	37.0	10.2	5.4	1894	Friendship, Me.	Waldoboro, Me.
120990		Sch.	F. F. Fowey	9.11	8.60	35.0	11.1	4.5	1881	Kodiak, Alaska.	Kodiak, Alaska.
120630	K. D. Q. N.	Sch.	F. G. French	184.20	175.00	98.2	28.1	8.3	1867	Bath, Me.	New Haven, Conn.
9972		Sch.	F. H. Miller	65.08	61.83	68.2	23.3	6.7	1871	New London, Conn.	New London, Conn.
9097	J. L. F. D.	Sch.	F. H. Osborne	323.48	307.31	121.6	31.0	12.7	1871	Newburyport, Mass.	Boston, Mass.
120544		Sch.	F. H. Smith	74.30	70.58	76.0	22.8	8.5	1883	Bristol, Me.	North Haven, Me.
9738		Sip.	F. J. Camwell	6.28	5.02	28.2	11.0	3.0	1873	Norfolk, Va.	Norfolk, Va.
120655		Sch.	F. L. Lowell	5.98	5.70	32.6	11.3	5.0	1880	St. George, Me.	Sedgwick, Me.
120984		Sip.	F. L. Rugeley	6.57	6.25	28.5	11.6	2.5	1894	Matagorda, Tex.	Port Lavaca, Tex.
120981		Sch.	F. M. Isabella	9.13	8.07	41.0	12.1	2.8	1883	Kinnekeet, N. C.	Newburn, N. C.
120354		Sch.	F. M. Jones	26.80	25.46	54.4	14.8	6.2	1878	Savannah, Ga.	Beaufort, N. C.
120903		Sch.	F. M. Knapp	384.74	365.51	165.0	29.0	11.0	1867	Ferryburg, Mich.	Port Huron, Mich.
120208		Sch.	F. M. Pippo	39.30	37.34	66.5	23.5	4.7	1874	Madisonville, La.	New Orleans, La.
120919		Sch.	F. P. Coleman	19.61	18.63	57.6	15.9	4.0	1892	Madison, Md.	Baltimore, Md.
120923	K. L. N. R.	Sch.	F. R. Sharp	199.89	189.90	124.3	26.0	8.7	1892	Tottenville, N. Y.	New York, N. Y.
120562		Sch.	F. R. Walker	71.51	67.03	77.0	21.6	8.2	1884	Essex, Mass.	Glucester, Mass.
120704	K. F. B. T.	Sch.	F. S. Redfield	469.31	445.85	169.6	37.1	11.4	1887	Port Blakeley, Wash.	San Francisco, Cal.
120475	J. V. W. S.	Sch.	F. T. Drisko	162.01	154.70	96.6	27.0	7.9	1882	Kennebunk, Me.	Boston, Mass.
120583		Sip.	F. W. Gordon	16.61	15.78	41.5	15.7	4.3	1884	Bay Shore, N. Y.	Perth Amboy, N. J.
9911		Sch.	F. W. Homans	60.21	62.90	73.0	21.0	7.0	1870	Essex, Mass.	Glucester, Mass.
120893		Sip.	F. W. Rogers	9.19	8.74	29.4	11.5	5.0	1892	Vinal Haven, Me.	North Haven, Me.
120120		Sip.	F. W. Rowley	6.71	6.38	35.0	12.0	3.0	1874	Patchogue, N. Y.	Norfolk, Va.
120240		Sch.	F. W. Scheper, jr.	40.24	38.23	92.2	18.7	8.5	1876	Charleston, S. C.	Beaufort, S. C.
120731	K. G. B. W.	Sch.	F. and T. Lupton	922.35	876.23	188.0	40.0	17.1	1888	Wilmington, Del.	Perth Amboy, N. J.
9721		Sch.	Fair American	13.80	13.11	43.0	13.0	4.0	1868	Somerset County, Md.	Baltimore, Md.
120423		Sch.	Fair 1 cal.	207.69	19.00	44.5	15.3	4.7	1880	Somerset, Mass.	Fall River, Mass.
9594		Sch.	Fairfield	28.67	27.26	54.0	19.0	4.0	1855	San Francisco, Cal.	San Francisco, Cal.
9753		Sch.	Fairfield	39.20	37.33	61.9	18.7	4.9	1867	Straits, N. C.	Savannah, Ga.
9792		Sch.	Fairfield	7.08	7.30	31.9	11.1	2.8	1867	Worcester County, Md.	Chincoteague, Va.
120859		Sip.	Fairlee	7.58	7.20	26.7	11.4	2.7	1891	Homosassa, Fla.	Cedar Keys, Fla.
120046		Sch.	Fairmount	6.38	6.00	42.4	11.2	3.1	1872	Somerset County, Md.	Baltimore, Md.
9243		Sip.	Fairplay	8.72	8.28	34.7	12.0	3.2	1863	Washington, D. C.	Washington, D. C.
120071		Sch.	Fairplay	6.14	5.83	38.8	9.2	3.1	1873	Norfolk, Va.	Newport News, Va.
9772		Sip.	Fair View	7.48	7.12	34.0	12.8	2.9	1808	Baltimore, Md.	Baltimore, Md.
9810		Sch.	Fair View	18.05	18.00	45.4	14.6	4.6	1850	Somerset County, Md.	Alexandria, Va.
9234		Sch.	Fair Wind	90.00	91.20	83.2	24.6	7.3	1861	Ellsworth, Me.	Plymouth, Mass.
120050		Sch.	Fair Wind	63.14	59.08	72.2	23.2	6.8	1872	Portville, Del.	Seaford, Del.
120870	K. J. V. N.	Sip.	Fair Wind	9.70	9.22	31.3	13.0	5.0	1891	Brooklyn, N. Y.	New York, N. Y.
120089		Sip.	Fairy	8.67	8.14	35.4	13.5	2.5	1873	East Haven, Conn.	Annapolis, Md.
9552		Sch.	Fairy Forest	39.46	37.49	53.0	17.6	6.9	1890	Georgetown, Me.	Portland, Me.
9261		Sch.	Fairy Queen	40.29	43.98	64.0	19.3	6.5	1857	Essex, Mass.	Do.
9896		Sip.	Fairy Queen	8.52	8.10	33.0	11.8	4.0	1869	Rockland, Me.	Do.
9543		Sip.	Faithful	0.34	6.02	31.0	13.0	2.0			Norfolk, Va.
9053	H. G. L. J.	Sch.	Falcon	511.50	491.88	163.0	34.4	14.5	1861	Mystic Bridge, Conn.	Philadelphia, Pa.
9147		Sip.	Falcon	11.00	10.45	32.5	12.9	4.2	1860	Bristol, R. I.	Bristol, R. I.
9219		Sch.	Falcon	51.00	48.45	62.9	19.9	6.3	1837	Quintland, Tex.	Port Jefferson, N. Y.
120090		Sch.	Falcon	71.67	68.09	79.0	22.0	7.0	1873	Essex, Mass.	Glucester, Mass.
120244		Sch.	Falcon	21.28	20.22	48.5	16.4	4.6	1870	Mauricetown, N. J.	Bridgeton, N. J.
120352		Sch.	Falcon	12.40	11.78	36.0	13.0	3.6	1878	Chicago, Ill.	Key West, Fla.
120383	K. B. C. S.	Sch.	Falcon	205.88	195.59	125.6	20.0	9.0	1882	Fairhaven, Cal.	San Francisco, Cal.
120526		Sch.	Falcon	11.18	10.62	40.8	14.0	3.8	1890	Fish River, Ala.	Mobile, Ala.
120977		Cat.	Falcon	5.31	5.05	23.3	10.1	3.5	1892	Osterville, Mass.	Chatham, Mass.
120571	K. B. W. M.	Sch.	Falmouth	447.51	378.78	139.8	30.0	16.0	1883	East Deering, Me.	Portland, Me.
9327		Sch.	Falster	24.80	15.14	49.1	16.5	4.6	1853	Pearl River, Miss.	New Orleans, La.
9876		Sip.	Fame	40.52	40.52	61.4	21.5	4.8	1847	Wilmington, Del.	New York, N. Y.

† Sold to aliens, December 31, 1894.

‡ Formerly schooner Jacob Faithful.

## MERCHANT SAILING VESSELS OF THE UNITED STATES—Continued.

Official No.	Signal letters.	Rig.	Name of vessel.	Gross tonnage.	Net tonnage.	Length.	Breadth.	Depth.	When built.	Where built.	Home port (where permanent document issues).
120075		Slp.	Fanehon	11.79	11.21	35.4	14.6	3.8	1873	Riverhead, N. Y.	New Haven, Conn.
8114		Sch.	Fancy	9.54	9.07	33.0	10.0	5.0	1858	Marblehead, Mass.	South West Harbor, Ma.
9475		Sch.	Fancy	21.43	20.36	45.0	15.6	4.0	1857	Westfield, N. Y.	New York, N. Y.
120856		Slp. y.	Fancy	9.23	8.77	35.8	9.3	6.7	1891	Boston, Mass.	Boston, Mass.
120857		Lrr.	Fancy	6.09	5.79	32.0	10.4	3.0	1888	LaFourche Parish, La.	Brashear, La.
130105		Slp. y.	Fanita	21.76	20.67	45.0	17.0	5.5	1850	Greenpoint, N. Y.	Boston, Mass.
120964		Cat.	Fanita	6.33	5.07	23.0	11.2	3.3	1890	Osterville, Mass.	Chatham, Mass.
1208.9		Sch.	Fann	6.28	5.92	29.5	11.0	3.0	1891	San Diego, Cal.	San Diego, Cal.
9374		Sch.	Fannie	51.29	48.73	76.0	19.0	8.1	1860	Brooklyn, N. Y.	New York, N. Y.
9472		Sch.	Fannie	96.22	91.41	86.0	23.7	6.0	1866	Milton, Del.	Wilmington, Del.
9747		Sch.	Fannie	30.08	28.58	53.4	20.6	4.2	1867	Chester, Pa.	Patohogue, N. Y.
9738		Sch.	Fannie	61.21	58.17	66.0	24.5	5.9	1868	San Francisco, Cal.	San Francisco, Cal.
9892		Sch.	Fannie	40.43	38.41	63.1	20.5	4.1	1869	Bayou Labatre, Ala.	Lake Charles, La.
9974		Sch.	Fannie	23.29	22.13	50.0	18.0	4.0	1871	Mystic Bridge, Conn.	Philadelphia, Pa.
9996		Sch.	Fannie	17.15	16.30	45.2	16.2	4.0	1871	Mathews County, Va.	Phillip News, Va.
120066		Sch.	Fannie	16.54	15.71	46.0	16.3	4.2	1873	Baltimore, Md.	Baltimore, Md.
120080		Slp.	Fannie	9.37	8.92	33.0	14.6	4.3	1873	New London, Conn.	Greenport, N. Y.
120151		Slp.	Fannie	8.54	8.12	37.0	15.0	3.3	1874	Bay Shore, N. Y.	Do.
120425		Slp.	Fannie	6.43	6.11	31.5	12.6	3.9	1899	Bellport, N. Y.	Patohogue, N. Y.
120443		Slp.	Fannie	6.99	5.70	29.0	12.3	3.0	1881	Patohogue, N. Y.	Do.
120501		Slp.	Fannie	5.96	5.66	27.2	12.7	3.1	1882	Millville, N. J.	Tappahannock, Va.
120568		Slp.	Fannie	9.07	8.62	40.7	14.3	3.2	1884	Cambridge, Md.	Baltimore, Md.
120660		Sch.	Fannie	7.95	7.56	44.2	10.3	2.6	1866	Smvrna, N. C.	Beaufort, N. C.
120707		Sch.	Fannie	6.46	6.46	41.4	9.9	2.4	1887	Beaufort, N. C.	Do.
120760		Cat.	Fannie	5.68	5.40	28.0	12.3	3.0	1888	Patohogue, N. Y.	Patohogue, N. Y.
120944		Slp.	Fannie	7.39	7.02	28.7	12.3	4.0	1893	New London, Conn.	New London, Conn.
120701		Sch.	Fannie D.	12.14	11.54	41.0	12.0	3.9	1887	Wallville, Tex.	Galveston, Tex.
120485		Cat.	Fannie F.	7.29	7.03	31.0	13.5	3.3	1880	Islip, N. Y.	Patohogue, N. Y.
120941		Sch.	Fannie G.	13.61	12.93	45.4	15.2	3.5	1893	De Lisle, Miss.	Sheldaboro Miss.
120537		Sch.	Fannie Adelaide	234.30	222.59	115.5	30.8	9.5	1863	San Francisco, Cal.	San Francisco, Cal.
120464	K. B. D. F.	Sch.	Fannie Brown	598.44	493.02	150.5	36.5	14.6	1881	Northport, N. Y.	Richmond, Va.
120986	J. V. R. K.	Sch.	Fannie Brevard	0.15	8.70	48.0	13.0	3.6	1804	North River, N. C.	Newbern, N. C.
120924		Slp.	Fannie Cobb	7.67	7.29	29.6	12.4	3.2	1893	Bryan Neck, Ga.	Savannah, Ga.
120678		Sch.	Fannie Karl	72.92	69.28	64.0	23.0	6.2	1891	Suttons Isle, Me.	South West Harbor, Me.
120697		Sch.	Fannie Kilen	13.21	12.55	39.8	13.5	4.5	1895	Millbridge, Me.	Machias, Me.
120562		Sch.	Fannie Hayden	31.70	30.12	58.7	19.3	6.4	1883	Bucksport, Me.	Boothby, Me.
120324		Sch.	Fannie Hodgkins	88.00	83.60	75.0	24.4	7.5	1878	Bath, Me.	Wiscasset, Me.
120566		Sch.	Fannie Inley	59.83	56.85	78.0	23.2	6.0	1893	Dorchester County, Md.	Crisfield, Md.
120072		Sch.	Fannie Kemp	15.69	14.91	41.6	16.0	4.0	1856	Town Creek, Md.	Alexandria, Va.
120388		Sch.	Fannie Kimzey	384.23	365.92	129.0	32.8	12.0	1879	Milton, Del.	Philadelphia, Pa.
120329	K. D. W. P.	Sch.	Fannie May	9.78	9.29	39.0	14.2	3.5	1875	Dorchester County, Md.	Baltimore, Md.
120726		Sch.	Fannie May	8.66	8.23	33.2	11.9	5.2	1869	Harpswell, Me.	Rockland, Me.
120996	K. L. G. B.	Sch.	Fannie Heiche	463.44	441.27	143.1	34.0	10.1	1892	Baltimore, Md.	Bridgton, N. J.
120327		Slp.	Fannie Samoa	11.04	10.40	33.0	12.8	5.0	1878	Vallejo, Cal.	San Francisco, Cal.
9731		Slp.	Fannie Scofield	7.97	6.72	30.0	12.2	3.3	1868	Williamsburg, N. Y.	Bridgport, Conn.
120239	J. R. P. M.	Sch.	Fannie Tracy	243.77	231.59	117.0	31.2	10.9	1875	Forked River, N. J.	New York, N. Y.
120565	J. W. M. C.	Sch.	Fannie Whitmore	618.40	587.48	154.3	34.7	13.2	1882	Rockland, Me.	Rockland, Me.
9646		Sch.	Fannie A. Kowler	60.87	57.83	75.0	24.5	5.3	1868	Nyack, N. Y.	New York, N. Y.
120450	J. V. H. R.	Sch.	Fannie A. Gorham	324.30	308.09	128.9	31.8	9.8	1891	Belfast, Me.	Belfast, Me.
120472		Sch.	Fannie A. Spurling	85.82	81.53	85.6	23.3	8.2	1862	Kennebunk Port, Me.	Boston, Mass.
120124		Sch.	Fannie A. Wilcox	9.95	9.46	38.0	14.6	4.1	1874	Mystic, Conn.	Norfolk, Va.
120723		Slp.	Fannie C. Northern	7.20	6.85	37.0	13.4	3.4	1888	Solomons Island, Md.	Annapolis, Md.
120195		Sch.	Fannie K. Hall	7.75	7.36	44.4	13.6	3.0	1873	Somerset County, Md.	Crisfield, Md.
120603		Sch.	Fannie E. Hayward	23.33	22.16	60.0	16.8	4.7	1883	Solomons Island, Md.	Baltimore, Md.
120565		Sch.	Fannie E. Thrasher	26.63	25.30	53.0	16.8	6.2	1883	South Bristol, Me.	Pensacola, Fla.
9949	J. G. M. R.	Sch.	Fannie F. Hall	93.72	89.03	88.0	25.2	9.9	1867	Stockton, Me.	Bucksport, Me.
120673		Slp.	Fannie F. Williams	6.80	6.49	28.0	10.6	3.0	1886	Providence Forge, Va.	Richmond, Va.
120629		Sch.	Fannie H. Stewart	351.52	333.95	138.0	33.0	11.0	1882	Yorktown, Va.	Norfolk, Va.
120452	J. V. M. S.	Sch.	Fannie L. Child	425.30	404.04	140.0	32.1	11.8	1861	Waldoboro, Me.	Boston, Mass.
120916		Sch.	Fannie S. Groverman	10.50	9.97	52.0	14.0	3.2	1892	Orion, Md.	Crisfield, Md.
120609		Sch.	Fannie S. Orne	84.49	80.27	81.1	22.9	8.0	1885	Boothby, Me.	Gloucester, Mass.
120578		Sch.	Fannie W. Freeman	94.84	90.10	81.2	22.7	8.4	1834	Gloucester, Mass.	Do.
9669	J. R. K. D.	Sch.	Fannie and Edith	99.79	91.81	87.5	25.1	7.1	1871	Belfast, Me.	Belfast, Me.
120627	K. D. F. P.	Sch.	Fannie and Fay	233.33	221.67	117.5	30.3	8.8	1845	New London, Conn.	Boston, Mass.
9010		Sch.	Fanny	74.94	71.19	77.5	23.5	6.2	1864	Baltimore, Md.	Washington, D. C.
9312		Slp.	Fanny	48.73	46.30	53.5	26.0	5.8	1869	Astoria, N. Y.	New York, N. Y.
120118		Sch.	Fanny	5.44	5.17	27.0	10.6	4.2	1872	Charlotte Harbor, Fla.	Key West, Fla.
120134	K. C. H. D.	Slp. y.	Fanny	49.09	46.64	72.0	24.0	6.9	1874	Mystic, Conn.	New York, N. Y.
120664		Sch.	Fanny H.	8.42	7.98	34.4	13.2	4.1	1887	Gloucester, Mass.	Gloucester, Mass.
120203		Sch.	Fanny T.	6.84	6.50	81.2	22.0	4.2	1875	Kennebunk, Me.	Portland, Me.
120338		Sch.	Fanny Ann	42.91	40.77	64.5	22.2	4.6	1883	Portland, Fla.	Pensacola, Fla.
120964	K. J. T. H.	Sch.	Fanny Arthur	614.45	563.72	171.0	38.5	13.0	1891	Camden, Mo.	Somers Point, N. J.
120920		Slp.	Fanny Bell	7.22	6.86	30.0	10.9	3.1	1845	Patohogue, N. Y.	Savannah, Ga.
120508	J. W. M. R.	Sch.	Fanny Dillard	265.54	232.37	120.5	31.0	10.8	1882	San Francisco, Cal.	San Francisco, Cal.
9421		Slp.	Fanny Fern	5.59	5.41	28.0	12.0	2.0			New York, N. Y.
120667		Slp.	Fanny Fern	6.55	6.23	39.0	12.0	3.0	1884	Brook Haven, N. Y.	Patohogue, N. Y.
120057	J. M. N. R.	Sch.	Fanny Flint	176.02	150.80	101.0	28.9	8.7	1872	Cutler, Me.	Machias, Me.
9831		Sch.	Fanny Fraser	81.07	77.02	77.0	25.7	5.8	1869	Absecon, N. J.	New York, N. Y.
120728		Sch.	Fanny Lowry	16.51	16.63	68.9	16.6	4.4	1868	Tighman Island, Md.	Baltimore, Md.

## MERCHANT SAILING VESSELS OF THE UNITED STATES—Continued.

Official No.	Signal letters.	Rig.	Name of vessel.	Gross tonnage.	Net tonnage.	Length.	Breadth.	Depth.	When built.	Where built.	Home port (where permanent document issues).
						<i>Feet.</i>	<i>Feet.</i>	<i>Feet.</i>			
0420		Slp.	Fanny Maria	11.70	11.11	37.6	14.5	3.8	1851	Jalip, N. Y.	Tappahannock, Va.
37304		Sch.	Fanny Neil	451.02	428.47	162.5	30.1	11.7	1870	Port Huron, Mich.	Chicago, Ill.
120016		Sch.	Fanny Reed	21.51	20.44	48.8	16.3	5.4	1872	Kenosha, Wis.	Bucksport, Me.
120382		Slp.	Fanny Shepherd	13.02	12.37	36.0	15.0	3.8	1879	St. Marys, Md.	Alexandria, Va.
120833	K. J. F. M.	Sch.	Fanny C. Bowen	1,007.37	957.01	202.2	38.2	16.2	1891	Bath, Me.	Fall River, Mass.
120502		Sch.	Fanny and Ada	15.86	15.07	52.0	14.4	3.2	1882	Isle of Wight County, Va.	Norfolk, Va.
120504		Sch.	Fanny and Anna	15.37	14.60	39.0	16.0	4.0	1884	Penn Grove, N. J.	Camden, N. J.
23770	J. G. Q. L.	Bk.	Fantec	652.26	619.65	140.4	32.1	20.1	1809	Boston, Mass.	Hoston, Mass.
37488		Sch.	Fargo	20.01	19.01	49.0	13.4	4.0	1880	Sand Beach, Mich.	Port Huron, Mich.
9364		Slp.	Farmer	53.71	51.03	61.5	23.0	5.0	1850	Oyster Bay, N. Y.	New York, N. Y.
9373		Sch.	Farmer	61.30	58.24	96.8	24.2	4.8	1848	Milton, Del.	Do.
9763		Sch.	Farmer	31.97	30.38	50.0	19.2	4.7	1839	Huntington, N. Y.	Patchogue, N. Y.
120760		Sch.	Farmer Boy	13.33	12.67	41.3	12.5	3.7	1880	Sebewaing, Mich.	Port Huron, Mich.
9715		Sch.	Farmers' Friend	47.02	44.67	70.6	21.0	6.8	1848	Talbot County, Md.	Baltimore, Md.
120938		Sch.	Farmers' Friend	13.10	12.45	40.0	14.0	4.4	1885	North Kingston, R. I.	Newbern, N. C.
9187		Sch.	Farmers' Return	17.56	16.68	44.1	17.7	3.5			Newport News, Va.
105799		Slp.	Far niente	8.41	7.99	35.5	11.5	3.2	1877	Greenpoint, N. Y.	New York, N. Y.
120474		Sch.	Farrand H. Williams	94.85	90.11	88.8	22.8	6.6	1882	Manitowoc, Wis.	Milwaukee, Wis.
9375		Slp.	Fashion	44.20	42.05	57.0	23.0	5.4	1842	Orangetown, N. Y.	New York, N. Y.
9790		Sch.	Fashion	21.55	20.48	49.4	17.7	5.5	1848	Somerset County, Md.	Tappahannock, Va.
9802		Sch.	Fashion	28.21	26.80	56.2	18.5	5.8	1847	do	Crisfield, Md.
120545		Sch.	Fashion	11.02	10.47	40.0	12.7	2.9	1882	Tuckerton, N. J.	Tuckerton, N. J.
120831		Slp.	Fast Mail	10.03	10.66	61.0	11.0	1.9	1891	Portsmouth, Va.	Baltimore, Md.
9022		Sch.	Father and Sons	77.96	74.06	78.1	23.5	6.0	1866	Baltimore, Md.	Crisfield, Md.
9942		Sch.	Father and Sons	24.01	23.38	45.9	17.5	4.6	1870	Newtown, Md.	Alexandria, Va.
120411		Sch.	Father and Sons	10.71	16.07	56.0	15.5	4.0	1880	Crisfield, Md.	Crisfield, Md.
120749		Sch.	Faugh-a-Ballagh	61.32	58.26	80.0	23.0	4.0	1889	Port Clinton, Ohio	Sandusky, Ohio.
120853	Slp. y.		Fauna	9.19	8.74	30.4	12.9	4.8	1882	South Brooklyn, N. Y.	Bridgeport, Conn.
9111		Sch.	Faustina	13.82	13.13	38.3	12.2	6.0	1853	Bristol, Me.	Kenosha, Me.
9161		Sch.	Favorite	451.70	434.11	166.3	31.2	12.0	1863	Newport, Mich.	Port Huron, Mich.
9228		Sch.	Favorite	33.77	32.09	54.3	19.8	4.9	1845	Portland, Conn.	Fall River, Mass.
9428		Slp.	Favorite	8.89	8.45	34.0	12.5	3.6			New York, N. Y.
37336		Slp.	Favorite	7.76	7.37	30.3	13.0	4.2	1856	Newport, R. I.	Newport, R. I.
120092		Sch.	Favorite	14.00	13.30	35.0	14.0	4.8	1873	Belfast, Me.	Fall River, Mass.
120652		Sch.	Favorite	9.09	8.63	34.0	11.0	3.0	1886	Smyrna, N. C.	Beaufort, N. C.
120734		Slp.	Favorite	10.48	9.96	31.1	12.2	4.3	1888	Seabright, N. J.	Perth Amboy, N. J.
120813		Lgr.	Favorite	5.32	5.00	31.3	10.0	3.2	1890	St. Marys Parish, La.	Brashear, La.
125721		Sch. y.	Favorite	7.33	6.96	28.7	11.4	4.5	1879	Marblehead, Mass.	Boston, Mass.
120921		Sch.	Favorite	46.78	44.45	68.9	19.2	8.8	1892	East Boothbay, Me.	Pensacola, Fla.
9407		Sch.	Favorite No. 2	11.00	10.45	37.6	15.0	3.8	1872	Biloxi, Miss.	New Orleans, La.
9403	H. G. R. C.	Shp.	Fawn	1,058.27	1,015.30	170.5	34.5	23.6	1890	Bath, Me.	New York, N. Y.
9423		Slp.	Fawn	10.13	9.63	23.0	13.4	4.2			Do.
9724	J. D. R. K.	Sch.	Fawn	313.47	297.80	108.5	29.6	8.5	1868	Philadelphia, Pa.	Boston, Mass.
120774		Sch.	Fawn	11.12	10.56	36.9	13.8	3.0	1889	Bay Point, Fla.	Pensacola, Fla.
120780		Sch.	Fawn	11.70	11.21	44.0	14.0	3.8	1889	Pascagoula, Miss.	Mobile, Ala.
9533		Slp.	Faye Fox	6.95	6.60	28.8	11.3	3.3			Stonington, Conn.
120673		Sch.	Fayette N. Bradford	32.90	31.25	65.5	20.0	5.2	1883	Annapolis, Md.	Bridgeport, N. J.
120539		Slp.	Fayline	5.73	5.45	23.4	12.0	3.8	1883	Noank, Conn.	Stonington, Conn.
9606		Sch.	Fearless	22.03	20.95	45.0	17.6	3.8	1867	Marin County, Cal.	San Francisco, Cal.
9923		Sch.	Fearless	30.42	28.90	54.0	16.0	6.4	1870	Bath, Me.	New York, N. Y.
120004		Sch.	Fearless	165.12	158.87	120.0	24.0	8.0	1867	Ferryburg, Mich.	Milwaukee, Wis.
120138		Sch.	Fearless	6.51	6.19	31.6	11.3	3.7	1874	Bath, Me.	Deer Isle, Me.
120260		Sch.	Fearless	7.58	7.20	38.4	9.6	3.2	1876	Bridgeport, Conn.	Bridgeport, Conn.
120264		Slp.	Fearless	21.77	21.77	60.2	20.1	3.0	1870	South Berwick, Me.	Portsmouth, N. H.
120403		Sch.	Fearless	20.20	19.19	44.6	16.8	3.6	1880	Brooklyn, N. Y.	Providence, R. I.
120801		Slp.	Fearless	10.38	9.87	35.9	13.7	3.8	1890	Bridgeport, N. J.	Bridgeport, N. J.
120818		Sch.	Fearless	6.32	6.01	32.0	9.7	3.6	1890	Port Townsend, Wash.	Port Townsend, Wash.
120823		Slp.	Fearless	6.87	6.63	35.4	12.5	2.2	1890	Matagorda, Tex.	Port Lavaca, Tex.
120304		Sch.	Fear Not	6.75	6.41	37.0	9.6	3.0	1877	West Stratford, Conn.	Perth Amboy, N. J.
9769		Sch.	Federal Hill	72.18	68.57	84.1	23.4	6.5	1856	Baltimore, Md.	Baltimore, Md.
120393		Slp.	Federalist	20.32	19.31	45.0	15.3	4.7	1880	Islip, N. Y.	Greenpoint, N. Y.
120487		Sch.	Felici	7.45	7.08	37.7	13.4	3.4	1882	New Orleans, La.	New Orleans, La.
120121		Sch.	Felicitous	216.13	205.33	117.7	20.8	8.7	1873	Manitowoc, Wis.	Milwaukee, Wis.
9598		Sch.	Felicitous	21.55	20.50	49.0	16.0	4.3	1851	San Francisco, Cal.	San Francisco, Cal.
9723		Lgr.	Felomena	8.19	7.79	30.6	11.4	4.0	1865	Jefferson Parish, La.	New Orleans, La.
120127	K. G. W. C.	Slp. y.	Fenella	23.41	22.24	53.8	16.2	4.4	1872	Northport, N. Y.	New York, N. Y.
120722	K. H. B. R.	Sch. y.	Fenella	36.85	35.01	58.5	17.0	9.6	1888	Noank, Conn.	Do.
120763		Sch.	Fenimore	19.64	18.67	52.8	18.8	3.2	1889	Cedar Keys, Fla.	Cedar Keys, Fla.
120449		Sch.	Ferguson	23.13	21.98	38.6	17.7	6.4	1881	Groton, Conn.	New London, Conn.
120068		Slp.	Fermon	8.00	7.60	32.9	11.8	4.2	1894	Seattle, Wash.	Seattle, Wash.
120668	K. D. Q. M.	Sch.	Fernwood	130.78	124.24	85.4	24.0	9.6	1887	Essex, Mass.	Gloucester, Mass.
9555		Sch.	Ferratta	40.42	38.40	58.1	19.7	6.0	1866	Mathews County, Va.	Brunswick, Ga.
9212		Sch.	Ferret	73.09	69.44	81.5	19.0	5.5	1864	Bay City, Mich.	Port Huron, Mich.
120167	J. Q. M. K.	Bk.	Ferris S. Thompson	531.29	512.52	141.5	32.0	17.0	1874	Setauket, N. Y.	San Francisco, Cal.
120641		Slp.	Fevre Arlaud	7.51	7.13	34.0	13.0	2.9	1886	Clear Creek, Tex.	Galveston, Tex.
120902		Slp. y.	Feydeh	5.68	5.68	34.5	9.5	4.2	1894	Brooklyn, N. Y.	New York, N. Y.
120401		Sch.	Fiat	38.27	36.36	67.4	14.6	5.3	1880	Ellisburg, N. Y.	Cape Vincent, N. Y.

1 Formerly ship Samuel G. Reed.

2 Formerly sloop-yacht Addie B.

3 Formerly schooner Cyda.

4 Auxiliary gas engine.

## MERCHANT SAILING VESSELS OF THE UNITED STATES—Continued.

Official No.	Signal letters.	Reg.	Name of vessel.	Gross tonnage.	Net tonnage.	Length.	Breadth.	Depth.	When built.	Where built.	Home port (where permanent document issues).
9054	H. G. L. K.	Bg.	Fidelia	331.13	314.57	112.0	27.6	11.6	1864	Bangor, Me.	Bangor, Me.
120820		Sch.	Fidelity	53.07	50.42	64.0	23.0	5.0	1885	San Francisco, Cal.	San Francisco, Cal.
120741	K. G. F. D.	Sch.	Fifeham	174.62	165.80	102.3	28.4	8.2	1869	Bath, Me.	Deer Isle, Me.
120940		Sch.	Filena	26.29	24.98	54.0	17.0	3.4	1893	Kittlo Hawk, N. C.	Edenton, N. C.
9006		Sch.	Fillmore	50.24	47.73	68.3	18.2	7.1	1849	Mudford, Mass.	Machias, Me.
120896		Slp.	Fillmore A. Baker	5.62	5.34	33.0	10.7	2.6	1879	Patchogue, N. Y.	Patchogue, N. Y.
120510		Sch.	Filomina Sciacaluga	16.15	15.34	46.3	18.1	3.3	1862	Shieldsboro, Mass.	Shieldsboro, Mass.
120097		Sch.	Finback	5.89	5.51	46.7	11.0	2.7	1873	Crisfield, Md.	Crisfield, Md.
120341		Slp.	Findlay	9.10	8.65	34.5	13.5	3.5	1878	Rockaway, N. Y.	New York, N. Y.
120026		Slp. y.	Flora	5.87	5.00	25.0	11.0	4.0	1871	Quincy, Mass.	Boston, Mass.
0447		Slp.	Fire Fly	6.32	6.00	28.6	10.3	3.0			Norfolk, Va.
120098		Sch.	Fire Fly	6.49	6.17	44.0	11.5	2.4	1873	Somerset County, Md.	Crisfield, Md.
9415		Slp.	Fire Island	17.07	16.22	37.0	17.1	4.5	1858	Islip, N. Y.	New York, N. Y.
120037		Slp.	First	19.89	18.90	43.0	16.0	4.0	1872	Tottenville, N. Y.	Do.
9827		Slp.	First Attempt	7.10	6.75	33.0	9.0	3.0	1868	Worcester County, Md.	Chincoteague, Va.
120541		Lgr.	First Chevere Todoscho	7.80	7.41	40.0	12.9	3.6	1883	Madisonville, La.	New Orleans, La.
19221		Lgr.	First Flor d'Italia	11.11	10.56	37.8	13.5	3.8	1866	Biloxi, Miss.	Brashear, La.
9507		Sch.	Fish Hawk	5.75	5.46	26.5	11.7	3.7	1866	Scituate, Mass.	Plymouth, Mass.
120913		Sch.	Fitz A. Oakes	24.49	23.27	51.0	15.4	6.8	1892	Gloucester, Mass.	Gloucester, Mass.
9950		Sch.	Fitz J. Babson	69.25	65.79	74.9	21.1	7.6	1871	Essex, Mass.	New York, N. Y.
120283		Sch.	Five Bothers	12.20	11.68	45.4	13.9	3.6	1877	Georgetown, D. C.	Washington, D. C.
120110		Sch.	Five Sisters	33.69	32.01	81.8	19.9	3.1	1872	Ocoquan, Va.	Alexandria, Va.
9424		Slp.	Flag	7.92	7.53	34.0	12.0	3.4			New York, N. Y.
120259		Slp.	Flag	6.21	5.90	29.0	11.0	3.0	1876	Waretown, N. Y.	Perth Amboy, N. J.
120025		Slp.	Flash	10.56	10.04	35.0	13.7	4.3	1872	Noank, Conn.	Stonington, Conn.
120212		Sch.	Flash	9.19	8.74	37.0	10.4	3.0	1875	Beaufort, N. C.	Beaufort, N. C.
120338		Slp.	Flash	8.80	8.36	31.0	11.0	3.9	1877	Lubec, Me.	Perth Amboy, N. J.
120898	K. C. W. H.	Slp. y.	Flash	11.63	11.05	36.0	12.4	4.0	1879	Brooklyn, N. Y.	New York, N. Y.
9562		Slp.	Flaunt	5.37	5.11	28.0	11.0	2.0	1862	Rockaway, N. Y.	Tuckerton, N. J.
120159		Sch.	Flaviella	9.39	8.92	35.0	13.0	3.0	1874	Double Bayou, Tex.	Galveston, Tex.
9043		Sch.	Fleetwing	8.44	8.02	42.6	14.5	3.2			Crisfield, Md.
9412	H. G. R. Q.	Slp. y.	Fleetwing	111.08	105.53	104.9	23.0	9.3	1865	New York, N. Y.	New York, N. Y.
9057		Slp.	Fleetwing	6.46	6.08	27.0	13.0	3.0	1871	Greenport, N. Y.	Greenport, N. Y.
120043		Sch.	Fleetwing	13.13	12.47	31.9	15.1	3.8	1872	Mathews County, Va.	Newport News, Va.
120231		Slp.	Fleetwing	7.08	6.73	31.1	12.2	3.3	1845	New York, N. Y.	Bridgeport, Conn.
120267		Slp.	Fleetwing	9.53	9.05	35.5	13.0	3.5	1766	Oxford, Md.	Baltimore, Md.
120303		Sch.	Fleetwing	41.00	38.95	68.0	16.0	5.6	1877	Charlevoix, Mich.	Graud Haven, Mich.
120329		Slp.	Fleetwing	10.44	9.92	33.2	16.2	3.4	1874	Canarsie, N. Y.	New York, N. Y.
120328		Slp.	Fleetwood	8.92	7.62	32.8	13.2	3.1	1872	do.	Do.
120875		Sch. y.	Fleetwood	26.60	25.33	50.4	17.0	6.5	1891	Marco, Fla.	Key West, Fla.
9306		Sch.	Fleur-de-lis	45.22	42.96	72.0	20.0	7.0	1895	New York, N. Y.	Boston, Mass.
120386		Sch.	Fleur-de-lis	15.40	14.63	41.0	13.3	5.6	1879	Gloucester, Mass.	Portsmouth, N. H.
120809	K. H. Q. C.	Sch. y.	Fleur-de-lis	90.93	86.30	90.6	21.9	11.8	1890	Bath, Me.	New York, N. Y.
120299		Sch.	Flight	15.43	14.66	38.1	14.0	5.0	1874	Portland, Me.	Cold Spring, N. Y.
120840		Slp. y.	Flight	8.98	8.54	30.5	13.2	4.0	1881	New Bedford, Mass.	New Bedford, Mass.
9827		Slp.	Flirt	16.38	15.57	45.5	16.0	4.6	1866	East Lyme, Conn.	New York, N. Y.
120013		Slp.	Flirt	19.05	9.55	37.0	12.1	3.6	1867	Crisfield, Md.	Baltimore, Md.
9800		Cat.	Flirt	5.52	5.27	28.0	11.0	2.7	1872	Babylon, N. Y.	Patchogue, N. Y.
9271		Sch.	Flirt of the Wave	35.53	33.85	55.4	19.0	6.0	1891	Somerset County, Md.	Crisfield, Md.
9954		Sch.	Flora	38.00	36.10	56.0	18.6	6.9	1860	Essex, Mass.	Eastport, Me.
120137		Slp.	Flora	14.68	13.95	45.0	16.2	4.3	1871	Somerset County, Md.	Crisfield, Md.
120330		Slp.	Flora	10.81	10.27	37.7	14.5	4.0	1874	Jamesport, N. Y.	Greenport, N. Y.
120362		Slp.	Flora	6.28	5.97	27.0	12.0	3.0	1876	Greenport, N. Y.	Do.
120448		Slp.	Flora	8.74	8.31	32.2	12.4	3.4	1879	East Rockaway, N. Y.	New York, N. Y.
120408		Slp. y.	Flora	9.15	8.70	33.6	14.0	4.4	1881	New London, Conn.	New Haven, Conn.
120498		Sch.	Flora	5.97	5.67	31.5	10.4	3.1	1862	Key West, Fla.	Key West, Fla.
120599		Sch.	Flora	7.56	7.10	37.0	14.7	3.0	1862	Greenport, N. Y.	Greenport, N. Y.
120045		Sch.	Flora	13.71	13.02	40.0	15.7	5.2	1884	Alexandria, Va.	Alexandria, Va.
120306		Sch.	Flora	5.81	5.52	35.5	12.0	3.5	1886	Naubinway, Mich.	Marquette, Mich.
120336		Slp.	Flora B.	15.58	14.80	40.0	16.3	4.0	1877	Penn Grove, N. J.	Camden, N. J.
120689		Slp.	Flora B.	6.21	5.90	29.0	11.1	2.9	1893	Jamesport, N. Y.	Greenport, N. Y.
120274		Sch.	Flora H.	6.22	5.91	31.0	8.8	3.3	1882	Dickinson Bayou, Tex.	Galveston, Tex.
120635		Sch.	Flora S.	22.05	20.95	58.0	14.5	3.5	1876	Galveston, Tex.	Do.
120950		Sch.	Flora V.	8.79	7.30	30.0	10.0	3.0	1890	Menokaumen, Wis.	Marquette, Mich.
120044	J. M. G. H.	Sch.	Flora Belle	16.45	15.63	57.0	14.8	4.3	1893	Fairmount, Md.	Crisfield, Md.
120540		Sch.	Flora Condon	230.78	219.25	123.0	29.3	9.3	1872	Belfast, Me.	Belfast, Me.
120420		Sch.	Flora Dillaway	81.91	77.82	76.6	22.1	8.3	1883	Essex, Mass.	Gloucester, Mass.
120082		Slp.	Flora Elsie	35.85	34.06	65.2	19.8	5.4	1880	Islip, N. Y.	Baltimore, Md.
120618		Sch.	Flora Grindle	37.24	35.38	55.9	19.2	5.7	1873	Mount Desert, Me.	Ellsworth, Me.
120874	K. M. D. L.	Slp.	Flora Kirwan	67.30	63.93	80.0	23.8	6.6	1892	Baltimore, Md.	Baltimore, Md.
120865	K. J. T. N.	Sch.	Flora May	7.56	7.10	30.8	10.2	5.2	1891	Deer Isle, Me.	Deer Isle, Me.
9998		Slp.	Flora Morang	254.82	242.08	120.9	29.6	8.5	1891	Richmond, Me.	Bath, Me.
13254		Sch.	Flora Predmore	24.38	23.10	44.5	18.3	4.6	1871	Barnegat, N. J.	Norfolk, Va.
120357	J. T. G. Q.	Sch.	Flora Presney	109.62	104.14	85.9	32.5	7.7	1863	Essex, Conn.	New York, N. Y.
9214		Sch.	Flora Rogers	376.00	357.20	138.4	32.5	11.9	1879	Caunden, Me.	Camden, Me.
9221		Slp.	Flora Temple	7.40	7.22	34.7	13.9	2.9			Crisfield, Md.
		Slp.	Flora Temple	7.66	7.28	32.4	12.7	3.2	1860	Patchogue, N. Y.	Bridgeport, Conn.

<sup>1</sup> Formerly sloop Flora.

<sup>2</sup> Formerly schooner John D. Griffin.



## MERCHANT SAILING VESSELS OF THE UNITED STATES—Continued.

Official No.	Signal letters.	Rig.	Name of vessel.	Gross tonnage.	Net tonnage.	Length.	Breadth.	Depth.	When built.	Where built.	Home port (where permanent document issues).
						Feet.	Feet.	Feet.			
9254		Sch.	Flora Temple	52.50	49.97	67.2	20.1	6.8	1858	Essex, Mass.	Chatham, Mass.
9416		Slp.	Flora Temple	7.91	7.52	34.8	12.8	8.3			Georgetown, S. C.
9651		Sch.	Flora Temple	34.10	32.40	57.7	17.8	6.5	1860	Kennebunk, Me.	Mount Desert Ferry, Me.
9801		Sch.	Flora Temple	35.87	34.09	63.5	21.0	6.6	1866	Somerset County, Md.	Baltimore, Md.
9873		Sch.	Flora Temple	22.66	21.53	58.0	14.0	4.0	1861	Port Jefferson, N. Y.	Greenport, N. Y.
120218		Sch.	Flora Thomas	42.34	40.23	64.0	22.0	6.5	1874	Dorchester County, Md.	Crisfield, Md.
120217	J. R. D. P.	Sch.	Flora Woodhouse	285.93	252.64	110.9	27.8	8.8	1875	Fair Haven, Conn.	New Orleans, La.
120817		Slp.	Flora E. Thompson	6.63	6.30	26.0	10.0	4.0	1883	Deer Isle, Me.	Deer Isle, Me.
120961	K. L. V. G.	Sch.	Flora L. Nickerson	104.14	98.94	92.8	24.2	9.8	1894	Essex, Mass.	Boothbay, Me.
120866		Sch.	Flora M. Willing	10.44	9.92	50.0	14.0	3.0	1891	St. Petera, Md.	Crisfield, Md.
120400		Sch.	Flora and Agnes	71.37	67.80	80.0	23.6	6.2	1880	Pocomoke City, Md.	Baltimore, Md.
9072		Sch.	Florence	63.65	60.47	69.8	19.4	7.8	1858	Beverly, Mass.	Boston, Mass.
9131		Sch.	Florence	49.63	47.15	66.5	20.0	7.7	1867	Boston, Mass.	Do.
9365		Slp.	Florence	45.60	43.32	60.0	21.0	5.0	1849	Browns Point, N. J.	New York, N. Y.
9372		Slp.	Florence	63.70	59.02	68.3	27.0	6.9	1865	Brooklyn, N. Y.	Do.
9633		Sch.	Florence	32.82	31.18	57.4	21.9	4.1	1864	Dorchester, N. J.	Bridgeton, N. J.
9975		Sch.	Florence	75.21	71.45	78.0	26.0	5.0	1871	Northport, N. Y.	New York, N. Y.
9089		Sch.	Florence	19.01	18.06	48.8	16.0	4.6	1871	Somerset County, Md.	Crisfield, Md.
120312	J. S. P. V.	Slp.	Florence	1,081.11		223.1	41.6	26.0	1877	Bath, Me.	Bath, Me.
120350		Slp.	Florence	8.38	7.97	35.0	13.2	3.6	1878	Oyster Bay, N. Y.	Cold Spring, N. Y.
120395		Sch.	Florence	22.77	21.64	52.0	18.6	4.0	1890	Portland, Fla.	Pensacola, Fla.
120612		Slp.	Florence	6.68	6.35	33.4	11.0	2.9	1885	Norfolk, Va.	Norfolk, Va.
120636		Slp.	Florence	10.59	10.07	30.0	14.2	4.1	1885	Bayville, N. Y.	Cold Spring, N. Y.
120666		Slp.	Florence	11.90	11.31	39.0	10.7	4.0	1887	Sarasota, Fla.	Tampa, Fla.
120674		Sch.	Florence	11.07	10.52	40.6	14.4	3.6	1887	Pontwater, Mich.	Brashear, La.
120875		Sch.	Florence	67.07	63.72	72.9	21.5	8.6	1887	Essex, Mass.	Gloucester, Mass.
120780		Slp.	Florence	10.05	9.29	31.1	11.5	4.0	1880	Bay Ridge, N. Y.	Sag Harbor, N. Y.
120782	K. G. P. W.	Sch.	Florence	609.04	664.00	100.3	35.5	12.8	1889	East Deering, Me.	Portland, Me.
120790		Slp.	Florence	9.23	8.77	34.0	13.0	3.4	1889	Galveston, Tex.	Galveston, Tex.
120912		Slp. y.	Florence	11.10	10.55	37.5	15.0	4.8	1892	New Orleans, La.	New Orleans, La.
120963		Slp.	Florence	5.69	5.41	31.0	11.0	2.6	1887	Elizabeth City, Va.	Greenport, N. Y.
120974		Slp.	Florence	17.20	16.34	36.1	14.2	7.2	1894	Bristol, Me.	Damariscotta, Me.
120804	K. H. M. D.	Sch.	Florence A.	164.70	147.03	98.5	27.4	7.2	1890	Cherryfield, Me.	Maehias, Me.
120848		Slp.	Florence B.	7.83	7.44	32.0	13.7	3.0	1889	Bayport, N. Y.	Patchogue, N. Y.
120871		Slp. y.	Florence B.	7.04	6.69	32.0	12.0	4.0	1891	South Norwalk, Conn.	Bridgeton, Conn.
120742		Slp.	Florence L.	6.07	5.77	28.6	11.9	3.1	1888	Somers Point, N. J.	Somers Point, N. J.
120247		Slp.	Florence Bell	10.36	9.84	33.8	12.2	4.2	1876	Norwalk, Conn.	Cold Spring, N. Y.
120322		Sch.	Florence Caduc	43.56	41.40	58.0	22.0	4.8	1878	San Francisco, Cal.	San Francisco, Cal.
120195		Cat.	Florence Cox	5.94	5.85	27.0	12.3	3.3	1884	Patchogue, N. Y.	Patchogue, N. Y.
120791	K. G. T. J.	Sch.	Florence Creadick	732.77	696.13	164.4	35.0	13.3	1890	Milton, Del.	Philadelphia, Pa.
120983		Sch.	Florence Jennings	8.18	7.51	29.4	9.1	2.3	1894	Cappahosic, Va.	Richmond, Va.
9307		Slp.	Florence Kellinger	18.00	17.10	44.0	15.0	4.0			Norfolk, Va.
120523	J. W. S. F.	Sch.	Florence Leland	343.98	328.78	137.2	32.3	10.8	1892	Camden, Me.	Deer Isle, Me.
120779		Slp.	Florence Louise	5.34	5.08	32.5	11.0	2.9	1889	Queenstown, Md.	Baltimore, Md.
9291		Sch.	Florence Nightingale	40.96	38.92	60.8	18.4	6.8	1855	Gloucester, Mass.	Gloucester, Mass.
120808		Sch.	Florence Northam	26.00	24.70	65.0	17.0	5.0	1890	Solomons Island, Md.	Annapolis, Md.
120243		Sch.	Florence Pearl	10.62	10.09	36.9	12.9	4.4	1876	Saco, Me.	Provincetown, Mass.
120504	J. W. L. V.	Sch.	Florence Randall	741.24	704.18	159.1	35.4	16.1	1882	Bath, Me.	Port Jefferson, N. Y.
120954		Sch.	Florence Rosenbaum	27.49	26.11	63.6	18.7	5.1	1893	Oriole, Md.	Crisfield, Md.
120819		Sch.	Florence Russell	60.70	57.67	71.2	23.6	5.0	1890	Leesburg, N. J.	Bridgeton, N. J.
9732	J. D. V. B.	Sch.	Florence Shay	403.35	385.09	127.0	30.8	15.3	1867	Port Jefferson, N. Y.	New York, N. Y.
120453		Slp.	Florence Ward	6.10	5.80	29.0	12.9	3.0	1881	Patchogue, N. Y.	Patchogue, N. Y.
120900		Slp.	Florence A. Harnden	27.20	25.84	50.9	17.3	3.8	1892	Woolwich, Me.	Bath, Me.
120320		Slp.	Florence E. Scull	5.87	5.58	26.8	12.4	2.9	1878	Somers Point, N. J.	Chincoteague, Va.
120932		Slp.	Florence E. Simmons	7.38	7.01	28.6	10.9	4.9	1893	Bremen, Me.	Waldoboro, Me.
120892		Sch.	Florence E. Stream	95.30	90.54	88.6	23.2	9.2	1892	Essex, Mass.	Gloucester, Mass.
9126		Sch.	Florence E. Tower	86.07	81.77	79.9	24.6	6.5	1866	Boston, Mass.	Maehias, Me.
9677	J. B. N. H.	Sch.	Florence I. Lockwood	299.07	284.12	103.0	30.5	9.5	1867	Norwalk, Conn.	Boston, Mass.
120579		Sch.	Florence M. Smith	60.62	57.59	73.0	19.0	6.5	1884	Charlevoix, Mich.	Grand Haven, Mich.
120115	J. N. T. P.	Sch.	Florence and Lillian	262.12	239.52	124.0	30.3	8.9	1874	Leesburg, N. J.	Bridgeton, N. J.
9068		Sch.	Floretta C.	26.88	19.84	42.1	16.3	3.8	1866	Essex, Mass.	Norfolk, Va.
9434	H. G. R. W.	Slp.	Florida	257.21	249.19	151.9	31.4	10.3		Bought of United States.	New London, Conn.
9470		Sch.	Florida	79.45	75.48	71.2	21.0	6.0	1866	Bristol, Me.	Rockland, Me.
9505		Sch.	Florida	41.68	39.60	59.0	17.3	6.9	1843	Essex, Mass.	Sodgwick, Me.
120057	J. M. P. Q.	Sch.	Florida	280.82	272.48	133.0	32.1	9.4	1872	Belfast, Me.	New York, N. Y.
120389		Sch.	Florida	39.95	29.40	54.9	15.4	6.1	1878	Kennebunk, Me.	Pensacola, Fla.
120440		Sch.	Florida	10.36	9.84	46.6	14.9	3.2	1881	Pensacola, Fla.	Do.
120462		Sch.	Florida	8.37	7.95	34.2	11.4	2.9	1881	Key Largo, Fla.	Key West, Fla.
120684		Sch. y.	Florida	48.31	45.90	75.6	18.6	7.3	1868	West Haven, Conn.	New York, N. Y.
120740		Slp.	Florida	6.73	6.39	25.0	12.4	3.2	1869	Charleston, S. C.	Charleston, S. C.
120625	K. D. F. J.	Sch. y.	Flossie	29.80	28.31	47.5	16.8	6.5	1885	Thomaston, Me.	Baltimore, Md.
120842	K. J. N. L.	Sch. y.	Flossie	28.11	26.70	37.2	16.0	4.4	1867	Oxford, Md.	New York, N. Y.
120911		Sch.	Flossy M. Muir	13.57	12.90	37.5	15.4	4.1	1892	Oriole, Md.	Cape Charles City, Va.
120873		Sch.	Florella	12.06	11.45	41.4	12.0	4.1	1891	Jackson Harbor, Wis.	Milwaukee, Wis.
9638		Sch.	Flour Bluff	17.37	16.50	46.8	14.2	3.8	1868	Mustang Island, Tex.	Corpus Christi, Tex.
9331		Sch.	Flower	37.73	32.74	59.7	21.9	4.6	1865	Bay St. Louis, Miss.	New Orleans, La.
120086		Sch.	Flower of France	25.16	23.91	48.5	15.8	5.5	1873	Mormenton, La.	Port Lavaca, Tex.

\* Formerly U. S. S. Penguin.

† Rebuilt, 1893.



## MERCHANT SAILING VESSELS OF THE UNITED STATES—Continued.

Official No.	Signal letters.	Reg.	Name of vessel.	Gross tonnage.	Net tonnage.	Length.	Breadth.	Depth.	When built.	Where built.	Home port (where permanent document issues).
						Feet.	Feet.	Feet.			
120681		Sch.	Floyburg	12.82	12.18	34.8	11.3	4.8	1893	Seattle, Wash.	Seattle, Wash.
120586		Slp.	Floyd Hurst	12.88	12.24	42.0	13.0	4.1	1884	Mosquito Creek, Va.	Tappahannock, Va.
120439	J. V. D. C.	Bk.	Flourine	360.43	367.11	136.5	29.3	11.4	1881	Bath, Me.	New York, N. Y.
9482	H. G. S. V.	Sch.	Fly	113.22	108.13	90.3	28.1	6.7	1860	Camden, N. J.	Do.
9789		Sch.	Fly	23.46	25.14	59.3	18.2	5.5	1869	Dorchester County, Md.	Crisfield, Md.
9895		Sch.	Fly	12.49	12.08	36.8	11.6	5.9	1893	Rockland, Me.	Damariscotta, Me.
9064	H. G. L. S.	Sch.	Fly Away	150.99	152.00	98.7	28.4	8.6	1854	Chatham, Conn.	Rockland, Me.
9711		Slp. y.	Fly Away	11.64	11.06	34.0	12.0	5.0	1858	Salisbury, Mass.	Camden, N. J.
120897		Slp.	Flyaway	8.65	8.22	33.0	14.6	3.3	1891	Bayport, N. Y.	Patchogue, N. Y.
9315		Sch.	Flying Arrow	50.52	48.00	60.6	23.8	6.0	1853	Brook Haven, N. Y.	Perth Amboy, N. J.
9806		Sch.	Flying Arrow	18.60	17.73	48.6	17.6	4.5	1854	Somerset County, Md.	Tappahannock, Va.
9266		Sch.	Flying Cloud	23.24	22.12	48.5	16.1	6.0	1862	Kennebunk Port, Me.	Marblehead, Mass.
9448		Slp.	Flying Cloud	0.68	6.35	28.2	12.2	3.2	1884	New York, N. Y.	Norfolk, Va.
9804		Sch.	Flying Cloud	18.91	17.07	42.4	14.4	4.4	1854	Somerset County, Md.	Crisfield, Md.
120250		Sch.	Flying Cloud	10.51	9.08	39.0	14.0	3.1	1876	East Bay, Fla.	Georgetown, Fla.
120391		Slp.	Flying Cloud	8.60	8.17	34.4	13.3	3.3	1879	Patchogue, N. Y.	New York, N. Y.
120190		Slp.	Flying Cloud	10.54	10.02	40.0	12.0	3.0	1892	Thousand Island Park, N. Y.	Cape Vincent, N. Y.
120951		Cat.	Flying Cloud	27.09	26.59	53.0	15.6	6.3	1893	Boston, Mass.	Boston, Mass.
9761		Lgr.	Flying Dutchman	8.04	7.64	36.4	11.5	3.4	1859	Jeffersonville, La.	New Orleans, La.
120962		Slp.	Flying Dutchman	5.59	5.31	28.5	11.4	2.0	1897	Egg Harbor, N. J.	Bridgeton, N. J.
9127		Sch.	Flying Eagle	23.87	22.68	49.6	16.6	6.0	1864	Chelsea, Mass.	Portsmouth, N. H.
9767		Sch.	Flying Fish	26.57	25.24	55.2	17.7	4.8	1859	Baltimore, Md.	Camden, N. J.
120989		Slp.	Flying Leader	6.55	6.22	28.5	10.7	6.0	1895	Friendship, Me.	Kennebunk, Me.
9033		Sch.	Flying Scud	99.43	94.46	87.7	23.4	6.9	1863	Caroline County, Md.	Annapolis, Md.
9430		Slp.	Flying Scud	17.75	16.86	57.0	10.3	4.1	1867	Brooklyn, N. Y.	Do.
9357	K. H. B. M.	Sch. y.	Foam	64.91	61.06	77.0	21.0	7.4	1863	Noank, Conn.	Boston, Mass.
120575		Sch.	Foam	42.90	40.76	81.4	18.6	4.6	1882	Menokaunee, Wis.	Milwaukee, Wis.
120907		Sch.	Foam	7.30	6.94	30.6	10.0	4.0	1882	Kudlak, Alaska	Sand Point, Alaska.
120712		Sch.	Foam	19.85	18.80	65.4	14.2	3.1	1888	Old River, Tex.	Galveston, Tex.
120735		Slp.	Foam	12.67	12.04	34.5	14.5	4.3	1868	Montgomery, Ga.	Savannah, Ga.
120956		Slp.	Foam	7.38	7.01	28.0	11.5	4.0	1893	Seattle, Wash.	Seattle, Wash.
9280		Sch.	Foam of the Sea	18.00	17.10	46.8	14.0	4.9	1890	Philadelphia, Pa.	Key West, Fla.
120978		Slp.	Fog	8.58	8.14	30.5	11.0	4.0	1891	Oakland, Cal.	San Francisco, Cal.
9783		Slp.	Four-Eater	7.54	7.17	34.5	9.4	2.3	1858	Point Breeze, Va.	Chincoteague, Va.
120838		Sch.	Folly	19.08	18.13	51.6	15.2	4.0	1891	New Orleans, La.	Galveston, Tex.
120713		Sch.	Fontana	1,163.65	1,105.47	231.4	39.1	17.0	1898	St. Clair, Mich.	Port Huron, Mich.
9769		Slp.	Force	53.16	53.10	54.0	25.0	6.6	1887	Brooklyn, N. Y.	New York, N. Y.
120387		Sch.	Ford River	299.36	284.40	143.2	29.0	10.4	1870	Milwaukee, Wis.	Marquette, Mich.
120010		Slp.	Forest	50.05	28.65	44.0	18.4	6.2	1864	Brooklyn, N. Y.	New York, N. Y.
9682		Sch.	Forest Belle	81.84	77.75	75.9	22.7	7.1	1860	Winterport, Me.	Maclias, Me.
9934	J. H. W. L.	Sch.	Forest City	118.25	112.34	87.9	27.0	7.2	1870	Sullivan, Me.	Ellsworth, Me.
120085		Sch.	Forest Girl	11.60	11.02	39.5	13.7	4.8	1872	Bucksport, Me.	South West Harbor, Me.
120314		Sch.	Forest Maid	42.60	40.56	67.2	18.4	6.4	1877	Newburyport, Mass.	Portland, Me.
9553		Sch.	Forest Oak	28.53	27.10	50.0	15.6	6.0	1860	Woolwich, Me.	Bucksport, Me.
120994		Cat.	Forest Prince	5.47	5.20	23.2	11.2	3.2	1895	Osterville, Mass.	Nantucket, Mass.
9269		Sch.	Forest Queen	53.24	50.58	64.5	19.0	6.8	1852	Essex, Mass.	Rockport, Me.
9274		Sch.	Forest Queen	9.92	9.42	38.0	11.2	4.4	1853	do	Sedgwick, Me.
8857	J. G. N. S.	Bk.	Forest Queen	511.10	485.62	172.0	37.2	13.0	1869	Port Ludlow, Wash.	San Francisco, Cal.
120745		Sch.	Forest G. Howell	23.33	22.16	53.3	18.7	4.9	1849	Dividing Creek, N. J.	Bridgeton, N. J.
9232		Sch.	Forester	55.21	52.45	68.6	19.5	6.1	1817	Seaville, Me.	Plymouth, Mass.
9241		Sch.	Forester	11.33	10.77	34.5	11.4	5.6			Maclias, Me.
37181		Sch.	Forester	55.31	52.89	68.6	19.6	5.2	1868	Erin, Mich.	Port Huron, Mich.
9847		Slp.	Forma	12.99	12.36	38.0	14.1	4.3	1868	Clarktown, N. Y.	Sag Harbor, N. Y.
120850		Slp. y.	Forryth	5.86	5.57	28.0	12.2	3.2	1878	Jersey City, N. J.	New York, N. Y.
9096		Sch.	Fortuna	22.99	21.85	51.0	14.4	3.7	1855	San Francisco, Cal.	San Francisco, Cal.
120484		Slp. y.	Fortuna	10.63	10.10	32.1	13.1	4.0	1882	Fall River, Mass.	Boston, Mass.
120547	K. B. H. S.	Sch. y.	Fortuna	85.08	80.83	98.8	22.5	11.9	1883	Brooklyn, N. Y.	Gloucester, Mass.
120553	K. B. M. Q.	Sch.	Fortuna	612.82	582.18	151.4	34.5	14.5	1883	Boston, Mass.	Boston, Mass.
120040	K. D. J. V.	Sch.	Fortuna	145.25	138.00	102.6	29.6	8.3	1866	Fairhaven, Cal.	San Francisco, Cal.
120949	K. L. S. H.	Sch.	Fortuna	123.05	116.90	98.8	25.0	10.2	1893	Gloucester, Mass.	Gloucester, Mass.
120876	K. L. W. Q.	Sch.	Fortuna	124.71	118.48	98.3	24.0	10.2	1894	do	Do.
120976		Sch.	Fortuna	25.07	23.82	56.6	18.3	5.3	1894	Deer Isle, Me.	Deer Isle, Me.
120383	J. T. M. N.	Sch.	Fostina	383.63	364.45	137.5	31.5	11.6	1869	Camden, Me.	Boston, Mass.
9534		Sch.	Fostoria	237.59	225.72	123.6	26.5	8.4	1875	Black River, Ohio.	Port Huron, Mich.
9243		Sch.	Fountain	15.01	14.26	46.3	12.3	5.3			Rockland, Me.
120524		Sch.	Four Boys	10.08	9.58	40.0	13.5	2.4	1882	Cambridge, Md.	Baltimore, Md.
9417		Slp.	Four Brothers	14.11	13.41	35.0	12.0	4.0	1863	Blue Point, N. Y.	Perth Amboy, N. J.
9803		Sch.	Four Brothers	21.51	21.25	48.6	15.4	5.2	1851	Somerset County, Md.	Crisfield, Me.
9961		Slp.	Four Brothers	11.34	10.78	37.0	14.2	3.6	1871	Manahawkin, N. J.	New York, N. Y.
37478		Slp.	Four Brothers	6.90	6.55	30.9	11.4	4.6	1878	New Shoreham, R. I.	Newport, R. I.
120096		Sch.	Four Brothers	198.19	188.29	119.7	25.7	9.3	1873	Manistee, Mich.	Chicago, Ill.
120289		Slp.	Four Brothers	7.91	7.52	23.0	12.4	4.0	1877	Lopers Landing, Del.	Wilmington, Del.
120662		Sch.	Four Brothers	5.61	5.33	35.0	11.5	2.6	1866	Crisfield, Md.	Alexandria, Va.
120688		Slp.	Four Brothers	7.12	6.77	35.0	10.6	2.7	1887	Stockton, Md.	Chincoteague, Va.
120890		Slp.	Four Brothers	6.62	6.48	26.8	11.7	3.6	1891	Harwich Port, Mass.	Dennis, Mass.
120966		Cat.	Four Brothers	5.97	5.67	25.1	12.0	3.6	1890	Newport, R. I.	Newport, R. I.
9006		Sch.	Four Friends	29.18	27.70	56.2	17.8	6.6	1865	Bought of United States	Pensacola, Fla.

## MERCHANT SAILING VESSELS OF THE UNITED STATES—Continued.

Official No.	Signal letters.	Rig.	Name of vessel.	Gross tonnage.	Net tonnage.	Length.		Depth.	When built.	Where built.	Home port (where permanent document issues).
						Feet.	Feet.				
9697		Sch.	Four Friends	41.03	30.83	50.3	20.3	6.5	1869	Somerset County, Md.	Baltimore, Md.
9701		Sch.	Four Sisters	33.91	32.21	63.9	21.0	4.8	1893	Queen Anne County, Md.	Onancock, Va.
9908		Sch.	Four Sisters	47.28	44.92	59.4	20.5	4.4	1868	Milford, Del.	Bridgeport, N. J.
9970		Sch.	Four Sisters	19.30	18.34	47.4	16.5	4.0	1869	Eastville, Va.	Tappahannock, Va.
120458		Sch.	Four Sisters	10.35	9.83	50.7	12.6	3.5	1881	Crisfield, Md.	Crisfield, Md.
120698		Sch.	Four Sisters	5.30	5.04	32.2	11.4	2.7	1887	Mississippi City, Miss.	Sheldsboro, Miss.
120832		Slp.	Four Sisters	13.54	12.80	38.8	12.8	2.6	1891	Washington, D. C.	Washington, D. C.
120881		Slp.	Four Sisters	6.90	6.56	32.0	12.2	2.5	1891	Locustville, Va.	Chincoteague, Va.
120995		Sch.	Four Sisters	38.95	31.54	58.5	20.6	4.5	1895	Bonita, Cal.	San Francisco, Cal.
9597		Sch.	Fourth of July	49.95	47.47	60.0	22.0	5.5	1861	San Francisco, Cal.	Do.
9750		Lgr.	Fourth of July	6.05	5.75	33.5	10.8	3.0	1863	New Orleans, La.	New Orleans, La.
120251		Slp.	Fourth of July	7.53	7.10	33.9	11.6	3.7	1463	Oceanport, N. J.	Perth Amboy, N. J.
9215		Sch.	Fox	18.82	17.88	44.0	14.0	4.6	1857	Dorchester County, Md.	Alexandria, Va.
9527		Sch.	Fox	25.34	24.08	44.0	16.0	5.0	1831	Greenport, N. Y.	Greenport, N. Y.
120615		Sch.	Franc Minot	45.70	43.42	68.0	17.0	5.0	1885	Fort Howard, Wis.	Milwaukee, Wis.
25286		Sch. 5.	Francis	8.22	7.81	29.0	11.3	4.8	1889	Harrison, N. J.	Bridgeport, Conn.
120024		Sch.	Francis	8.58	8.15	50.8	15.4	3.1	1885	Somerset County, Md.	Tappahannock, Va.
120890	K. D. W. L.	Bkn.	Francis	677.89	643.97	164.0	33.0	17.0	1887	Belfast, Me.	Baltimore, Md.
120890		Slp.	Francis	5.73	5.45	31.3	10.5	4.3	1885	Deer Isle, Me.	Sedgwick, Me.
120981		Sch.	Francis M.	16.75	15.92	46.1	14.0	4.1	1894	Canaraie, N. Y.	New York, N. Y.
120602		Sch.	Francis Alberta	8.44	8.02	37.8	13.0	3.2	1884	Cambridge, Md.	Baltimore, Md.
120824		Sch.	Francis Ann	33.99	32.29	58.0	20.7	4.5	1890	Bay Point, Fla.	Pensacola, Fla.
120816		Sch.	Francis Bell	6.33	6.33	28.0	11.2	3.0	1890	Darien, Ga.	Brunswick, Ga.
120215		Slp.	Francis Dow	16.41	15.59	40.5	15.7	4.0	1875	Islip, N. Y.	Bridgeport, N. J.
9993		Slp.	Francis Etta	12.58	11.90	35.8	14.1	4.4	1871	Glennwood, N. Y.	New York, N. Y.
120384		Sch.	Francis Elizabeth	30.52	29.00	60.3	18.8	7.0	1879	Charleston, S. C.	Fernandina, Fla.
9096		Sch.	Francis Ellen	65.02	61.77	68.5	21.4	6.0	1845	Belfast, Me.	Boston, Mass.
120643		Sch.	Francis Miller	58.60	55.67	79.0	21.6	4.0	1886	Washington, D. C.	Washington, D. C.
120287	J. S. G. T.	Bg.	Francis A. Barstow	127.57	121.19	83.1	23.5	10.1	1877	New Bedford, Mass.	New Bedford, Mass.
9083		Sch.	Francis A. Brooks	38.74	36.81	56.2	18.4	7.0	1868	Mystic, Conn.	Stonington, Conn.
9834		Slp.	Francis E. Webster	7.42	7.05	30.5	11.8	3.3	1898	Whitestone, N. Y.	Bridgeport, Conn.
120887		Slp.	Francis M. Parker	13.57	12.89	40.0	13.4	6.0	1891	Swans Island, Me.	South West Harbor, Me.
120743		Sch.	Francis S. DuBois	23.15	21.99	52.5	17.0	4.6	1889	Leesburg, N. J.	Bridgeport, N. J.
120781		Slp.	Francis S. Moore	8.56	8.14	37.0	14.3	3.0	1889	Fruitland, Md.	Crisfield, Md.
9595		Sch.	Francis E. M. Bernard	24.97	23.74	54.0	20.3	4.0	1865	San Francisco, Cal.	San Francisco, Cal.
120153		Sch.	Francis and Louisa	27.46	26.99	51.5	17.8	6.0	1874	Nouak, Conn.	Mobile, Ala.
120088		Sch.	Francine	15.75	15.00	48.0	12.0	4.5	1884	New Westminster, B. C.	Astoria, Oreg.
9387		Sch.	Francis	42.98	40.84	46.8	21.4	7.1	1862	Astoria, N. Y.	New York, N. Y.
9839		Sch.	Francis	9.75	9.26	35.1	12.9	3.0	1851	New Orleans, La.	Corpus Christi, Tex.
120628	K. D. F. R.	Slp.	Francis	2,076.94	1,073.53	231.0	43.4	17.7	1885	Bath, Me.	New Bedford, Mass.
120942		Sch.	Francis	12.14	11.54	31.4	12.2	3.7	1893	Gig Harbor, Wash.	Port Townsend, Wash.
120576		Slp.	Francis B.	6.57	6.24	29.0	13.2	3.4	1875	Aulityville, N. Y.	Patchogue, N. Y.
120442		Sch.	Francis C. B.	8.31	7.90	41.5	14.0	3.2	1881	Milton, Fla.	Pensacola, Fla.
120736		Sch.	Francis C. G.	6.69	6.36	45.0	11.0	2.6	1888	Crystal River, Fla.	Cedar Keys, Fla.
120455	J. V. M. P.	Sch.	Francis Alice	131.83	125.20	95.3	24.0	10.2	1881	St. Helens, Oreg.	Sand Point, Alaska.
9872	J. G. S. K.	Sch.	Francis Allyn	111.26	105.70	85.4	22.3	9.5	1899	Duxbury, Mass.	New Bedford, Mass.
9285		Sch.	Francis Collin	97.96	93.00	78.0	24.9	7.2	1862	Surry, Me.	Buckport, Me.
120088		Sch.	Francis Cox	9.38	8.91	38.4	14.4	3.7	1873	Fowl River, Ala.	Mobile, Ala.
120805	K. H. M. L.	Sch.	Francis Goodnow	359.84	341.85	134.4	33.3	10.7	1890	Harbor View, Mass.	Boston, Mass.
9090		Sch.	Francis Hutchinson	39.31	37.34	64.3	21.1	7.6	1870	Somerset County, Md.	Baltimore, Md.
9471		Sch.	Francis Marlon	16.58	15.75	45.3	13.9	3.6	1860	Washington County, Fla.	Pensacola, Fla.
120331	J. L. R. P.	Sch.	Francis Shubert	217.21	206.35	108.2	31.2	8.0	1872	Mays Landing, N. J.	Somers Point, N. J.
120128		Sch.	Francis Smith	48.43	46.01	68.0	23.2	5.0	1873	Port Jefferson, N. Y.	New York, N. Y.
120517		Sch.	Francis A. Hall	17.61	16.73	52.5	16.3	4.2	1882	Fairmount, Md.	Crisfield, Md.
9370	H. G. Q. L.	Sch.	Francis C. Smith	125.67	119.30	87.6	26.7	8.0	1884	New Creek, N. J.	Norfolk, Va.
120405	J. V. S. D.	Sch.	Francis C. Yarnall	405.50	470.78	152.2	35.0	12.1	1881	Wilmington, Del.	Philadelphia, Pa.
9479		Slp.	Francis E. Brown	32.63	31.00	52.0	18.7	5.2	1848	Bellport, N. Y.	Perth Amboy, N. J.
9398		Sch.	Francis F. Corwin	74.70	70.07	70.0	23.8	5.9	1867	Newburg, N. Y.	New York, N. Y.
9813		Slp.	Francis J. Campbell	11.72	11.14	36.0	14.8	3.7	1868	Staten Island, N. Y.	Somers Point, N. J.
120011		Sch.	Francis J. Ruth	60.90	57.81	73.0	23.2	6.7	1871	Dorchester County, Md.	Baltimore, Md.
120069	J. M. R. N.	Sch.	Francis L. Godfrey	355.51	337.73	131.5	33.8	11.1	1872	Dorchester, N. J.	Philadelphia, Pa.
9143		Sch.	Francis M. Loring	77.05	73.20	72.0	20.7	7.6	1864	Essex, Mass.	Rockland, Me.
120072		Cat.	Francis P. Smith	5.74	5.48	28.8	12.0	3.0	1885	Patchogue, N. Y.	Patchogue, N. Y.
9486	H. G. T. D.	Sch.	Francis R. Baird	342.81	325.67	120.8	29.4	10.1	1863	Baltimore, Md.	Providence, R. I.
120811		Slp.	Francis R. Lake	12.48	11.86	39.5	14.7	3.8	1885	Camden, N. J.	Bridgeport, N. J.
9531		Sch.	Francis S. Reeve	6.75	6.42	30.4	13.0	4.0	1860	Do.	Newport News, Va.
120293		Sch.	Francis T. Nicholls	27.71	19.93	44.1	18.3	4.0	1877	Biloxi, Miss.	Sheldsboro, Miss.
9280	H. G. P. F.	Sch.	Francoula	136.06	129.20	92.0	25.5	8.3	1862	Surry, Me.	Ellsworth, Me.
9277		Sch.	Frank	52.78	50.14	60.4	20.7	6.8	1833	Barnstable, Mass.	York, Me.
9369		Slp.	Frank	48.52	46.10	60.0	22.3	6.2	1864	Astoria, N. Y.	New York, N. Y.
9984		Slp.	Frank	18.00	15.20	39.3	15.5	4.5	1871	Mystic, Conn.	Norfolk, Va.
120623		Sch.	Frank	10.20	9.66	54.3	15.6	2.4	1885	Cambridge, Md.	Newport News, Va.
120777		Slp.	Frank	5.91	5.94	35.8	10.6	2.8	1889	Wilmington, N. C.	Beaufort, N. C.
120906		Slp.	Frank	5.91	5.62	24.0	12.0	3.6	1888	Pawtucket, R. I.	Providence, R. I.
9551		Sch.	Frank Barker	50.05	47.55	64.4	18.4	7.2	1857	Bristol, Me.	Gloucester, Mass.
120556		Sch.	Frank Bateman	45.41	43.14	70.4	20.6	5.1	1883	Oxford, Md.	Baltimore, Md.
120005		Sch.	Frank Butler	74.55	70.85	78.7	22.1	7.7	1869	Essex, Mass.	New London, Conn.

1 Formerly sloop-yacht Urganda.

2 Formerly British schooner Lottie.

## MERCHANT SAILING VESSELS OF THE UNITED STATES—Continued.

Official No.	Signal letters.	Rig.	Name of vessel.	Gross tonnage.	Net tonnage.	Length.		Breadth.	Depth.	When built.	Where built.	Home port (where permanent document issued).
						Feet.	Feet.					
9887		Sch.	Frank Cassidy	39.01	37.06	60.5	20.8	6.1	1869		Somerset County, Md.	Onancock, Va.
120002		Slp.	Frank Clark	13.92	13.22	41.5	14.7	4.5	1867		Bristol, Me.	New Bedford, Mass.
9307		Slp.	Frank Dillon	44.98	42.74	63.0	21.5	5.2	1857		Piermont, N. Y.	New York, N. Y.
120786		Sch.	Frank Folsom	9.47	9.02	34.2	15.3	3.6	1869		Solomons Island, Md.	Baltimore, Md.
120470		Slp.	Frank Foote	9.06	9.46	34.2	15.3	3.6	1865		New Haven, Conn.	New Haven, Conn.
120121	H. G. N. B.	Sch.	Frank Foster	59.69	56.71	72.4	21.0	7.4	1882		Essex, Mass.	Provincetown, Mass.
9940		Sch.	Frank Herbert	184.36	174.19	110.6	27.8	9.7	1855		East Haven, Conn.	Richmond, Va.
120263		Slp.	Frank Hodges	40.99	38.94	62.3	21.0	5.5	1870		Baltimore, Md.	Baltimore, Md.
120033		Sch.	Frank Hopkins	8.73	8.30	31.8	13.8	3.5	1876		Greenville, N. J.	New York, N. Y.
120114	J. N. T. H.	Sch.	Frank Lawrence	57.64	54.76	63.0	24.0	4.5	1866		Bonita, Cal.	San Francisco, Cal.
120156	J. Q. G. F.	Sch.	Frank Leaning	257.44	244.57	129.0	32.0	9.0	1873		Dennisville, N. J.	Philadelphia, Pa.
120441		Sch.	Frank Pendleton	1,393.23	1,342.73	200.0	39.0	25.0	1874		Bellair, Me.	New York, N. Y.
9560		Sch.	Frank Pfeiffer	6.77	6.44	35.0	11.0	3.0	1881		Norfolk, Va.	Norfolk, Va.
120920	K. L. M. Q.	Sch.	Frank Pigot	9.46	8.99	36.0	10.0	2.5	1867		Carteret County, N. C.	Edenton, N. C.
120836		Sch.	Frank Radd	619.04	588.09	167.0	36.0	13.7	1892		Newburyport, Mass.	Boston, Mass.
9438		Slp.	Frank Sanborn	8.22	8.22	36.3	12.2	3.7	1891		Astoria, Oreg.	Astoria, Oreg.
120568		Sch.	Frank Stone	10.04	15.24	43.6	17.0	4.5	1863		Crisfield, Md.	Crisfield, Md.
120581	K. C. M. R.	Sch.	Frank Vanderherchen	537.80	510.91	144.5	34.8	15.1	1884		Camden, N. J.	Philadelphia, Pa.
120132		Sch.	Frank Whittington	10.44	9.92	43.8	14.9	3.6	1874		Newtown, Md.	Crisfield, Md.
120867		Cat.	Frank A. Baker	5.76	5.48	28.3	13.3	3.0	1861		Patchogue, N. Y.	Patchogue, N. Y.
120007	J. M. F. G.	Sch.	Frank A. Magee	130.57	124.04	90.5	20.9	7.6	1873		Ellsworth, Me.	Plymouth, Mass.
120585	K. C. N. H.	Sch.	Frank A. Rackliff	104.22	99.01	81.7	23.3	8.6	1884		Boothbay, Me.	Gloucester, Mass.
9853		Sch.	Frank A. Williams	66.49	63.17	72.5	21.0	7.7	1869		Essex, Mass.	New London, Conn.
9955		Slp.	Frank C. Barker	23.97	22.78	49.3	18.5	5.0	1871		Greenport, N. Y.	Perth Amboy, N. J.
120245		Sch.	Frank C. Leighton	328.88	312.44	137.7	26.3	12.0	1875		Port Huron, Mich.	Capo Vincent, N. Y.
120710		Sch.	Frank D. Ewen	882.50	838.38	202.0	37.3	15.4	1888		West Bay City, Mich.	Cleveland, Ohio.
120543	K. B. F. V.	Sch.	Frank G. Rich	105.50	100.23	82.0	25.3	8.2	1883		Essex, Mass.	Boothbay, Me.
120385	J. T. N. H.	Sch.	Frank M. Noyes	153.75	146.06	101.2	25.4	9.5	1870		do	Baltimore, Md.
120528	J. W. T. N.	Sch.	Frank O. Dame	688.41	654.01	163.0	39.0	17.2	1882		Hadlyme, Conn.	Philadelphia, Pa.
120488	J. W. F. H.	Sch.	Frank S. Hall	169.32	152.31	101.0	29.0	7.0	1882		Milford, Del.	Wilmington, Del.
120700	K. F. B. D.	Sch.	Frank T. Stinson	994.18	876.52	186.8	38.2	18.2	1887		Bath, Me.	Bath, Me.
9762		Sch.	Frank W. Gifford	307.80	377.91	160.0	31.2	11.2	1868		Cleveland, Ohio.	Chicago, Ill.
120850	K. J. D. F.	Sch.	Frank W. Howe	573.45	544.78	159.2	35.0	14.0	1891		Boston, Mass.	Boston, Mass.
120514		Sch.	Frank and Murray McNameara	47.89	45.60	67.0	22.5	6.8	1882		Cambridge, Md.	Baltimore, Md.
9384		Slp.	Franklin	25.29	24.93	49.0	17.0	4.0	1825		Chatbam, Conn.	New York, N. Y.
9030		Sch.	Franklin	48.94	46.49	59.3	22.2	4.6	1856		Milville, N. J.	Bridgeton, N. J.
9725		Slp.	Franklin	42.75	40.62	72.2	21.5	6.1	1851		Newburg, N. Y.	New York, N. Y.
9770		Sch.	Franklin	41.34	39.28	60.8	18.0	4.5	1874		Biloxi, Miss.	Shieldsboro, Miss.
120787		Slp.	Franklin Broore	8.61	8.18	23.4	14.0	3.7	1889		Patchogue, N. Y.	Patchogue, N. Y.
9117	H. G. M. T.	Sch.	Franklin Nickerson	213.66	202.41	105.1	28.2	9.8	1854		Greenpoint, N. Y.	Deer Isle, Me.
9623		Slp.	Franklin Pierce	18.49	17.57	40.4	15.2	6.0	1853		Noank, Conn.	New London, Conn.
9766		Sch.	Franklin D. Nelson	20.75	28.27	51.2	17.0	7.0	1868		Groton, Conn.	New York, N. Y.
9065		Slp.	Fred	16.00	15.20	39.0	15.0	4.0	1871		Mystic, Conn.	New Haven, Conn.
120783		Sch.	Fred S.	10.09	9.59	34.3	10.8	4.3	1889		South Haven, Mich.	Shieldsboro, Miss.
120828		Slp.	Fred Allen	8.43	8.01	30.0	14.0	3.4	1891		Portsmouth, Va.	Norfolk, Va.
120773		Slp.	Fred Black	9.59	9.12	33.0	13.0	4.7	1889		Brooklyn, N. Y.	New York, N. Y.
120550		Sch.	Fred Carney	361.00	342.95	152.2	30.4	10.5	1893		Milwaukee, Wis.	Ogdensburg, N. Y.
120822	K. H. V. N.	Sch.	Fred Gower	819.18	778.22	182.7	38.1	17.4	1890		Calais, Me.	New York, N. Y.
120714		Sch.	Fred Gross	18.78	12.18	49.3	17.0	4.3	1888		Bayou de Lile, Miss.	New Orleans, La.
120112	J. N. Q. H.	Sch.	Fred Jackson	292.74	265.48	114.8	28.7	9.8	1873		Deering, Me.	Portland, Me.
9459		Sch.	Fred Jones	11.22	10.66	45.4	12.2	3.5	1850		Newbern, N. C.	Newbern, N. C.
120928		Sch.	Fred Jones	10.48	9.96	46.0	14.4	3.8	1893		Pocomoke City, Md.	Crisfield, Md.
120891		Sch.	Fred Leland	10.92	10.38	31.0	13.2	6.3	1862		Bristol, Me.	Damariscotta, Me.
18127	H. N. V. K.	Sch.	Fred Snow	105.12	99.87	78.6	20.6	7.9	1855		Athens, N. Y.	New York, N. Y.
9477	H. G. S. T.	Sch.	Fred Tyler	114.52	108.80	98.0	21.2	7.0	1848		Philadelphia, Pa.	Port Jefferson, N. Y.
9893	J. H. G. W.	Sch.	Fred Walton	464.49	441.27	135.8	31.3	14.7	1869		Bowdoinham, Me.	Provincetown, Mass.
120795	K. H. B. T.	Sch.	Fred A. Emerson	122.37	116.25	85.0	26.5	7.6	1890		Booth Bay Harbor, Me.	Boothbay, Me.
120859	K. D. N. J.	Sch.	Fred A. Small	619.17	588.22	142.1	32.0	18.2	1896		Maclias, Me.	Maclias, Me.
120821	K. H. V. D.	Sch.	Fred B. Bulano	263.13	249.98	117.1	30.3	9.3	1890		St. George, Me.	Thomaston, Me.
120076	J. L. W. K.	Sch.	Fred C. Holder	137.61	130.73	96.8	27.2	7.9	1872		Tremont, Me.	Calais, Me.
120890	K. D. V. F.	Sch.	Fred E. Sander	463.47	440.30	157.0	37.1	11.3	1887		Port Blakeley, Wash.	San Francisco, Cal.
120878		Sch.	Fred H. Rice	72.82	69.18	83.0	23.0	5.0	1887		Athens, N. Y.	New York, N. Y.
120983		Sch.	Fred J. Dunford	273.13	269.48	127.4	30.6	10.0	1873		Port Huron, Mich.	Port Huron, Mich.
120246		Sch.	Fred L. Wells	79.81	75.82	80.0	21.7	7.4	1875		New Jerusalem, Ohio.	Sacketts Harbor, N. Y.
120272	J. S. B. L.	Sch.	Fred P. Litchfield	1,082.73	1,041.84	177.5	30.1	22.3	1876		Bath, Me.	New York, N. Y.
9692		Sch.	Fred and Elmer	32.04	30.44	55.1	17.0	6.0	1866		Kennebunk, Me.	Boston, Mass.
120837		Slp.	Fresta	5.48	5.21	29.2	11.0	2.3	1876		Brooklyn, N. Y.	New York, N. Y.
120752		Sch.	Froddie	16.13	14.37	55.2	13.8	3.5	1869		Smyrna, N. C.	Beaufort, N. C.
130143		Sch.	Freddie Eaton	89.10	84.71	84.0	23.6	7.4	1874		Calais, Me.	Calais, Me.
120939		Sch.	Freddie Hayward	25.28	24.02	58.0	16.0	4.0	1893		Solomons Island, Md.	Annapolis, Md.
120914	K. L. M. B.	Sch.	Freddie Hencken	509.24	475.23	146.2	36.0	12.4	1862		Bath, Me.	New York, N. Y.
120432		Slp.	Freddie Liber	6.09	5.79	31.1	11.8	3.1	1880		Port Norris, N. J.	Bridgeton, N. J.
9950		Sch.	Freddie L. Hamblen	50.98	48.43	67.5	22.7	6.5	1871		Somerset County, Md.	Edenton, N. C.
120685		Sch.	Freddie O. Corsa	10.80	10.26	49.3	14.5	3.0	1887		Calvert County, Md.	Tappahannock, Va.
9790		Sch.	Freddie W. Alton	86.21	81.90	77.0	22.7	8.2	1867		Provincetown, Mass.	Provincetown, Mass.
120776		Sch.	Frederica	56.91	54.06	68.0	23.7	5.1	1889		Frederica, Del.	Wilmington, Del.
9995		Sch.	Frederick Goring, jr.	70.88	67.34	73.0	21.1	7.7	1870		Essex, Mass.	Gloucester, Mass.

1 Formerly schooner Niagara.

## MERCHANT SAILING VESSELS OF THE UNITED STATES—Continued.

Official No.	Signal letters.	Rig.	Name of vessel.	Gross tonnage.	Net tonnage.	Length.	Breadth.	Depth.	When built.	Where built.	Home port (where permanent document issues).
120793	K. G. W. D.	Sch.	Frederick Rossmner	406.60	386.33	144.6	33.0	11.1	1890	Bath, Me.	Bath, Me.
8508		Sch.	Frederick Tudor	9.57	9.10	37.0	11.7	5.3	1885	Duxbury, Mass.	Duxbury, Mass.
120706		Slp.	Frederick G. Haynes	6.76	6.42	28.0	11.0	5.0	1887	Bowling, Va.	Tappannaock, Va.
9706		Sch.	Frederick II.	39.40	34.58	57.5	23.3	5.0	1877	Formerly U. S. vessel	Pensacola, Fla.
183310	J. S. P. G.	Sch.	Fredericka Schopp	208.72	255.29	41.3	14.7	3.4	1877	Northport, N. Y.	New York, N. Y.
120353		Sch.	Fredonia	10.70	5.58	41.3	14.7	3.4	1877	Bonfouca, La.	New Orleans, La.
120756	K. G. J. B.	Sch.	Fredonia	115.39	109.44	60.6	23.6	10.3	1880	Essex, Mass.	Gloucester, Mass.
9243		Lgr.	Free Press	5.42	5.15	29.8	10.8	3.2	1886	Wax Bayou, La.	Brahear, La.
8648		Sch.	Free Trade	91.72	87.17	89.5	29.4	4.2	1869	San Francisco, Cal.	San Francisco, Cal.
9644		Sch.	Free Trader	22.48	21.36	52.3	17.0	4.7	1853	Somerset County, Md.	Baltimore, Md.
120668		Sch.	Freedom	10.70	9.78	32.0	10.0	6.1	1893	Lun, Mass.	Salem, Mass.
9077		Sch.	Freedom	40.55	38.87	77.2	22.8	8.5	1862	Ipawich, Mass.	Provincetown, Mass.
9005		Sch.	Freeman	22.70	20.56	46.8	13.9	6.2	1841	Essex, Mass.	Sedgewick, Me.
120340	J. T. C. M.	Bk.	Freeman	1,067.04	1,067.77	181.5	36.0	22.6	1878	East Boston, Mass.	Boston, Mass.
120658		Sch.	Freeman	13.04	13.25	30.7	14.6	4.5	1846	Smiths Landing, N. J.	Somers Point, N. J.
9287		Sch.	Fresno	38.14	36.23	65.2	18.2	5.8	1842	Calais, Me.	Machias, Me.
9305		Sch.	Fresno	71.04	67.49	73.0	25.0	6.8	1850	Portland, Conn.	Hartford, Conn.
9654		Sch.	Freighter	46.71	44.47	64.4	20.1	4.7	1867	Yarmouth, Me.	Boston, Mass.
9842		Sch.	Freighter	8.33	7.92	30.0	10.0	5.0	1856	Boothbay, Me.	Boothbay, Me.
9509		Sch.	Fremont	7.22	6.88	30.0	12.0	4.0	1856	Scituate, Mass.	New York, N. Y.
9520	H. G. V. J.	Bkn.	Fremont	345.57	328.31	155.0	26.0	12.0	1850	Philadelphia, Pa.	San Francisco, Cal.
120905		Sch.	French Smoot	10.07	10.43	44.0	16.2	4.3	1892	Alexandria, Va.	Alexandria, Va.
120125	J. P. F. L.	Bk.	Fresno	1,244.89	1,187.02	197.2	38.6	23.1	1874	Bath, Me.	Port Townsend, Wash.
120705		Sch.	Friend	40.84	47.35	67.0	19.8	8.0	1868	Boston, Mass.	New York, N. Y.
9632		Slp.	Friendly	17.37	16.51	40.0	17.0	4.0	1871	Riverhead, N. Y.	Greenport, N. Y.
9809		Slp.	Friend's Assistance	8.00	7.60	36.0	12.0	2.0	1855	Barren Creek Springs, Md.	Crisfield, Md.
120522		Slp.	Friendship	9.78	9.29	36.0	14.0	3.0	1882	Rio Grande, N. J.	Bridgeton, N. J.
120829		Sch.	Friendship	6.95	6.60	38.0	11.9	2.8	1885	Somerset County, Md.	Cape Charles City, Va.
120715		Slp.	Friendship	6.08	5.78	37.8	9.3	2.0	1897	Washington, D. C.	Washington, D. C.
120835		Lgr.	Friendship	7.29	6.93	30.6	10.0	3.0	1881	Terrebonne Parish, La.	Brahear, La.
120808		Slp. y.	Frique	10.31	15.50	35.5	14.5	4.6	1886	New York, N. Y.	New York, N. Y.
120725		Slp. y.	Fritz	68.80	55.86	65.0	20.0	0.0	1880	City Island, N. Y.	Do.
9217		Sch.	Frollo	45.14	42.88	67.4	19.0	6.4	1845	Brooklyn, N. Y.	Machias, Me.
120023		Slp. y.	Frollo	18.00	17.10	44.8	16.3	5.0	1872	New London, Conn.	New Bedford, Mass.
120145		Slp.	Frol o	18.75	17.81	46.0	17.9	5.9	1874	West Creek, N. J.	Baltimore, Md.
120378	K. O. J. F.	Sch. y.	Frol o	20.32	25.01	48.5	15.5	7.0	1879	Islip, N. Y.	Boston, Mass.
120551		Slp.	Frol o	7.50	7.13	27.8	11.7	3.8	1883	Key West, Fla.	Key West, Fla.
120651		Slp.	Frol o	10.50	9.98	40.4	11.6	4.5	1884	Chicago, Ill.	Chicago, Ill.
120898		Slp.	Frol o	6.01	6.28	37.0	13.0	3.0	1891	Norfolk County, Va.	Norfolk, Va.
120935		Slp.	Frol o	7.29	6.94	29.0	13.0	3.5	1893	Patchogue, N. Y.	Patchogue, N. Y.
120849		Slp.	Fung H.	18.28	17.37	54.5	14.2	3.4	1891	San Mateo, Cal.	San Francisco, Cal.
120953		Slp.	Fussy	8.12	7.72	26.8	12.8	4.2	1898	New London, Conn.	New London, Conn.
<b>G.</b>											
86905		Sch.	G. G. O.	8.62	8.10	25.0	11.4	4.4	1894	Saugatuck, Mich.	Grand Haven, Mich.
86168		Cat.	G. B. Mansford, sr.	5.30	5.04	26.5	12.0	2.9	1891	Patchogue, N. Y.	Patchogue, N. Y.
85113	J. K. H. R.	Bk.	G. de Zaldo	476.87	453.03	129.0	31.3	17.0	1870	Brook Haven, N. Y.	New York, N. Y.
10194		Sch.	G. Ellen	85.88	81.59	92.6	21.9	6.4	1854	Detroit, Mich.	Milwaukee, Wis.
85175		Sch.	G. Gandy	29.11	27.60	52.7	18.2	4.9	1868	Bridgeton, N. J.	Bridgeton, N. J.
85982		Sch.	G. Pfeiffer, Jr.	13.67	12.99	39.5	13.9	4.6	1887	Navy Cove, Fla.	Pensacola, Fla.
86306		Slp.	G. Vikington	15.30	14.55	41.3	14.7	4.3	1894	Pensacola, Fla.	Do.
10398		Slp.	G. A. Graves	25.84	24.55	48.0	18.0	5.8	1846	Guilford, Conn.	New York, N. Y.
86035		Slp.	G. A. Hankinson	6.01	5.80	30.0	12.0	4.0	1861	West Creek, N. J.	Tuckerton, N. J.
10327	H. J. D. Q.	Sch.	G. A. Hayden	107.98	102.59	96.8	26.3	7.1	1857	Essex, Conn.	Hartford, Conn.
85735		Sch.	G. A. Kirwan	44.76	42.52	60.3	21.8	6.4	1882	Madison, Md.	Baltimore, Md.
85877	K. B. H. F.	Sch.	G. A. Leland	99.03	94.08	86.6	23.0	7.7	1883	Boston, Mass.	Boston, Mass.
85881		Sch.	G. A. Somers	5.41	5.14	45.3	10.9	2.8	1832	Somerset County, Md.	Baltimore, Md.
10697		Slp.	G. H. Fields	9.04	8.59	43.8	12.0	3.5	1880	Oxford, Md.	Cape Charles City, Va.
86217		Sch.	G. H. Vansoliver	13.72	13.03	40.0	14.0	4.0	1865	Bridgeton, N. J.	Washington, Del.
85480		Sch.	G. H. Warrington	559.85	531.80	170.3	31.5	13.5	1872	Vermilion, Ohio.	Cleveland, Ohio.
85703		Sch.	G. J. Boyce	319.22	303.30	136.9	30.9	10.3	1884	Mantowoc, Wis.	Grand Haven, Mich.
85192		Sch.	G. K. Jackson	400.94	380.90	163.6	31.0	9.1	1882	Marine City, Mich.	Port Huron, Mich.
85265	J. M. F. V.	Sch.	G. L. Daboll	49.03	46.58	64.0	19.7	7.1	1872	Noank, Conn.	Pensacola, Fla.
10143		Sch.	G. M. Brainard	243.20	230.09	111.4	29.4	9.4	1873	Belfast, Me.	Rockland, Me.
86253		Sch.	G. M. Hopkins	73.61	69.93	77.0	21.4	7.8	1865	Essex, Mass.	Boston, Mass.
86324	J. P. K. C.	Sch.	G. M. Parker	7.35	6.98	34.9	12.5	3.4	1872	Fowl River, Ala.	Mobile, Ala.
85714		Sch.	G. M. Porter	143.96	136.76	98.0	26.7	8.0	1871	Calais, Me.	Calais, Me.
85222		Sch.	G. N. Warren	6.05	6.05	40.4	9.0	3.0	1882	New Haven, Conn.	Bridgeton, Conn.
86013		Sch.	G. P. Keagle	42.90	40.81	64.5	20.7	6.2	1872	Fairmount, Md.	Crisfield, Md.
85408		Sch.	G. R. Leatherbury	8.99	8.54	53.6	11.7	3.0	1862	St. Peter Creek, Md.	Tappannaock, Va.
86282		Sch.	G. R. Durkee	25.40	24.13	51.5	14.8	4.5	1887	Sebewaing, Mich.	Port Huron, Mich.
85834		Slp.	G. S. Dunbar	6.90	6.60	31.6	13.5	3.0	1893	Bellport, N. Y.	Patchogue, N. Y.
85613		Sch.	G. S. Van Slyk	48.53	46.10	74.0	19.0	4.6	1874	Black Rock, Conn.	Newport News, Va.
85812		Sch.	G. T. Atkinson	6.60	6.28	50.0	13.2	3.0	1876	Somerset County, Md.	Tappannaock, Va.
86368		Slp.	G. W. Corbett	23.04	21.89	46.0	16.8	3.6	1883	St. Augustine, Fla.	St. Augustine, Fla.
86368		Sch.	G. W. Crist	21.81	20.72	40.3	17.4	4.7	1874	Bridgeton, N. J.	Bridgeton, N. J.

1 Formerly schooner Emma Ritch.

2 Formerly United States schooner Falcon.

3 Lost June 29, 1865.

## MERCHANT SAILING VESSELS OF THE UNITED STATES—Continued.

Official No.	Signal letters.	Rig.	Name of vessel.	Gross tonnage.	Net tonnage.	Length.	Breadth.	Depth.	When built.	Where built.	Home port (where permanent document issues).
						Feet.	Feet.	Feet.			
85872		Sch.	G. W. Glenn	22.39	21.27	52.2	16.6	3.8	1884	Accomac County, Va	Newport News, Va.
86078		Slp.	G. W. Manson	6.40	6.08	30.0	12.6	2.7	1890	Hog Island, Tex.	Corpus Christi, Tex.
86180		Sch.	G. W. North	9.80	9.40	45.0	13.5	3.3	1891	Smiths Island, Md.	Crisfield, Md.
85002		Sch.	G. W. Palmer	65.17	61.92	86.3	14.6	6.4	1867	Essex, N. Y.	Plattsburg, N. Y.
85131		Sch.	G. W. Raitt	60.17	57.17	74.8	22.0	5.0	1871	Portsmouth, N. H.	Portsmouth, N. H.
10648		Sch.	G. W. Reed	55.24	52.48	94.0	17.9	7.3	1851	Boothbay, Me.	Bucksport, Me.
85752		Sch.	G. W. Robertson	50.11	53.31	75.7	23.7	6.7	1882	White Haven, Md.	Baltimore, Md.
85174		Slp.	G. W. Smit	6.39	6.07	31.7	11.5	3.1	1871	Norfolk, Va.	Norfolk, Va.
10016		Sch.	G. W. Van Cleaf	38.84	36.90	59.5	21.4	4.0	1867	Nyack, N. Y.	North Amboy, N. J.
86096	K. H. G. V.	Sch.	G. W. Watson	452.76	430.15	150.0	36.0	12.0	1890	Fairhaven, Cal.	San Francisco, Cal.
85939		Sch.	G. W. Wilcox	10.45	9.93	52.5	13.2	3.6	1886	Somerset County, Md.	Baltimore, Md.
86268		Sch.	G. Frank Miles	10.12	9.62	52.0	13.5	3.2	1893	Oriole, Md.	Crisfield, Md.
86280	K. L. V. H.	Bg.	Gabriello	454.67	431.94	129.4	29.4	19.2	1878	Alimuri, Italy	Boston, Mass.
85285		Sch. y.	Gaetina	13.23	12.57	35.5	16.3	5.7	1883	St. Michaels, Md.	Baltimore, Md.
10671	H. G. W. Q.	Sch.	Gago H. Phillips	106.71	101.37	86.5	33.3	12.0	1867	Essex, Mass.	Provincetown, Mass.
10614	H. J. P. E.	Sch.	Galatia	835.76	815.88	232.0	40.3	15.3	1864	New York, N. Y.	New London, Conn.
86538		Slp.	Galatea	5.65	5.37	29.5	11.0	3.1	1866	Canarsie, N. Y.	New York, N. Y.
85709		Sch.	Galatea	610.58	589.00	176.0	23.2	8.4	1882	West Bay City, Mich.	Port Huron, Mich.
115483		Sch. y.	Galatia	14.91	14.16	37.1	13.1	5.4	1876	Thomaston, Me.	Boston, Mass.
86109		Sch.	Galena	12.30	11.75	48.0	16.3	3.6	1870	Tangipahoa, La.	New Orleans, La.
86053		Slp.	Galena	5.71	5.43	29.1	11.4	4.0	1869	New Castle, Me.	Deer Isle, Me.
86057		Sch.	Galena	18.46	12.79	47.6	14.3	2.8	1889	Sand Beach, Mich.	Port Huron, Mich.
86131	K. J. D. M.	Bgn.	Galilee	354.07	336.37	132.5	33.5	12.7	1891	Bentica, Cal.	San Francisco, Cal.
86289		Slp.	Galilee	10.02	9.52	33.0	14.4	3.5	1804	Patchogue, N. Y.	Patchogue, N. Y.
10920		Slp.	Galileo	8.04	7.64	32.0	12.3	3.0	1866	Port Jefferson, N. Y.	Bridgeton, N. J.
85904		Sch.	Galveston	7.03	6.68	35.5	11.0	3.3	1885	Dorchester County, Md.	Crisfield, Md.
10142		Sch.	Game Cock	59.57	56.60	67.4	18.9	7.3	1851	Hingham, Mass.	Maclias, Me.
10554		Sch.	Game Cock	67.10	63.75	68.8	23.0	6.8	1858	Idea, Me.	Calais, Me.
85273		Sch.	Game Cock	72.56	68.94	73.8	23.0	6.6	1873	Port Jefferson, N. Y.	Hartford, Conn.
85669		Sch.	Game Cock	45.56	43.29	74.0	19.2	4.0	1881	Athens, N. Y.	Albany, N. Y.
85042	J. G. V. B.	Sch.	Gamma	162.46	137.87	100.5	26.3	8.8	1869	East Maclias, Me.	Maclias, Me.
85226		Sch.	Ganges	333.33	316.67	135.3	20.0	11.8	1874	Detroit, Mich.	Detroit, Mich.
86211		Sch.	Gannet	9.75	9.26	36.3	12.0	3.9	1894	Freeport, Fla.	Pensacola, Fla.
86265		Slp.	Gardie	5.61	5.33	31.0	11.3	5.6	1892	Eagle Island, Me.	Deer Isle, Me.
28078	K. G. S. T.	Bkn.	Gardiner City	475.15	451.40	169.0	39.0	12.0	1889	North Bend, Oreg.	San Francisco, Cal.
85065	K. D. T. J.	Sch.	Gardiner B. Reynolds	397.61	377.73	142.4	33.4	12.4	1887	Boston, Mass.	Newport, R. I.
26225		Slp.	Gardner Heath	13.24	12.58	38.6	14.6	5.4	1892	Gloucester, Mass.	Gloucester, Mass.
85411		Sch.	Gardner W. Tarr	66.07	62.77	72.6	21.0	7.4	1875	Essex, Mass.	Do.
10854		Sch.	Garibaldi	9.14	8.69	30.9	13.8	3.7	1867	Wolf River, Miss.	Shieldsboro, Miss.
26382		Sch.	Garibaldi	68.35	63.94	78.0	21.3	6.4	1869	New Liverpool, Mich.	Detroit, Mich.
10676		Sch.	Garland	22.10	21.00	45.4	15.0	6.4	1839	Essex, Mass.	Waldoboro, Me.
10985		Sch.	Garland	35.46	33.69	56.2	20.2	5.0	1868	Northport, N. Y.	Tappanhook, Va.
85953		Slp.	Garnet	6.10	5.80	27.3	11.3	3.6	1886	Port Washington, N. Y.	Cold Spring, N. Y.
85078		Sch.	Garrook	73.07	69.42	76.3	24.0	4.9	1868	Mobilo, Ala.	Lake Charles, La.
10479		Slp.	Garrott A. Post	9.09	8.64	35.0	14.0	3.2			Richmond, Va.
10402		Slp.	Garrott J. Demarest	43.94	41.70	58.2	23.0	5.1	1846	Piermont, N. Y.	New York, N. Y.
10477		Slp.	Garrott P. Wright	13.87	13.18	30.7	14.4	4.4	1861	Greenville, N. J.	Baltimore, Md.
10604		Sch.	Garrett P. Wright	98.51	93.62	90.4	27.6	7.2	1868	Denton, Md.	New York, N. Y.
85349		Sch.	Gaslight	39.40	37.46	55.5	22.3	4.4	1874	San Francisco, Cal.	San Francisco, Cal.
85344	J. P. V. D.	Bk.	Gatherer	1,569.21	1,377.32	268.1	46.2	24.3	1874	Bath, Me.	Do.
85449		Sch.	Gatherer	95.70	90.92	84.6	22.0	8.0	1870	do	Gloucester, Mass.
85341		Slp.	Gauntlet	11.34	10.77	34.0	13.4	4.4	1874	Boston, Mass.	Key West, Fla.
86254		Slp. y.	Gavilan	8.52	8.10	31.5	11.0	4.1	1891	Brooklyn, N. Y.	New York, N. Y.
85862		Slp. y.	Gaviota	26.47	25.15	50.0	15.2	6.3	1884	Liuwood, Pa.	Do.
85494	J. S. L. D.	Bk.	Gay Head	265.29	252.03	116.7	26.9	15.1	1877	Mattapoisett, Mass.	San Francisco, Cal.
10018		Sch.	Gazelle	28.35	26.93	52.5	17.4	5.0	1892	Somerset County, Md.	Newport News, Va.
10111		Sch.	Gazelle	61.18	60.08	61.5	24.4	5.8	1857	Chelsea, Mass.	Boston, Mass.
10908		Slp.	Gazelle	14.57	13.85	36.0	15.5	4.2	1898	San Francisco, Cal.	San Francisco, Cal.
10937		Sch.	Gazelle	42.73	40.60	62.0	19.3	4.5	1868	Bath, Me.	Belfast, Me.
10948		Slp.	Gazelle	6.59	6.29	28.8	11.4	2.8	1868	Chincoteague, Va.	Crisfield, Md.
85118		Sch.	Gazelle	11.30	10.73	37.2	14.2	4.1	1870	Gloucester, Mass.	Tappanhook, Va.
85135		Slp.	Gazelle	14.95	14.21	42.4	14.9	2.8	1871	Georgetown, Me.	Bath, Me.
85654		Sch.	Gazelle	8.34	7.93	31.7	13.2	3.9	1881	Apalachicola, Fla.	Pensacola, Fla.
85667		Sch.	Gazelle	10.94	10.40	37.1	13.4	3.7	1881	Lake Worth, Fla.	Tampa, Fla.
85974		Sch.	Gazelle	8.40	7.98	34.6	16.0	3.2	1887	Port Ontario, N. Y.	Oswego, N. Y.
10465	H. J. K. P.	Sch.	Gem	564.55	536.32	141.5	31.0	15.4	1861	Bull's Ferry, N. J.	Boston, Mass.
10891		Lgr.	Gem	5.98	5.68	33.4	10.8	3.0	1852	New Orleans, La.	New Orleans, La.
85330		Slp.	Gem	12.75	12.11	35.5	14.5	3.6	1868	Long Island, N. Y.	New Haven, Conn.
85689		Slp.	Gem	6.77	6.28	39.6	13.4	3.5	1882	Philadelphia, Pa.	Bridgeton, N. J.
85951		Slp.	Gem	6.47	6.15	23.0	11.8	2.0	1894	Jarvisburg, N. C.	Edenton, N. C.
85887		Sch.	Gem	120.49	114.47	106.9	30.0	7.0	1885	Parkersburg, Oreg.	San Francisco, Cal.
85388		Slp.	Gem of the Lake	20.82	20.82	52.9	15.1	3.5	1865	Plattsburg, N. Y.	Plattsburg, N. Y.
85098		Sch.	Gem of the Sea	16.90	16.05	41.0	16.0	4.5	1870	Key West, Fla.	Key West, Fla.
10573	H. J. M. W.	Sch.	General Banks	107.92	102.62	79.5	23.0	7.8	1863	Townsend Inlet, N. J.	West, Mass.
85778	K. B. H. M.	Sch.	General Banning	177.33	168.58	112.5	30.0	8.4	1883	Navarro River, Cal.	San Francisco, Cal.
10641		Lgr.	General Bixio	7.79	7.41	34.7	11.2	2.3	1867	Algiers, La.	New Orleans, La.

\* Formerly Italian brig *Cesarina*.\* Formerly sloop *Segeohet*.

† Rebuilt, 1881.

## MERCHANT SAILING VESSELS OF THE UNITED STATES—Continued.

Official No.	Signal letters.	Rig.	Name of vessel.	Gross tonnage.	Net tonnage.	Length.	Breadth.	Depth.	When built.	Where built.	Home port (where permanent document issues).
						Feet.	Feet.	Feet.			
86029	K. G. F. L.	Sch.	General Cogswell	137.28	130.42	92.0	24.2	10.0	1889	Essex, Mass.	Gloucester, Mass.
85790		Lgr.	General Do Poni	6.38	6.06	38.0	11.5	3.4	1882	Grand Prairie, La.	New Orleans, La.
85315	J. P. G. R.	Bk.	General Fairchild	1,427.52	1,307.25	203.4	38.8	24.3	1874	Fresport, Me.	San Francisco, Cal.
10579		Slp.	General Geary	34.12	32.48	59.4	21.9	3.8	1866	Chester, Pa.	Philadelphia, Pa.
10484		Slp.	General Grant	8.23	7.88	31.0	13.0	3.0	1864	Near Rockaway, N. Y.	Greenport, N. Y.
10185		Sch.	General Grant	50.28	47.77	67.5	20.2	7.1	1867	New Castle, Mo.	Do.
10769		Sch.	General Grant	40.65	47.35	70.7	19.7	5.3	1864	Bath, Me.	Bangor, Me.
10845		Sch.	General Grant	41.92	42.68	63.5	20.3	5.5	1867	Hampton, N. H.	Camden, Me.
10923		Slp.	General Grant	7.26	6.99	31.5	12.2	3.4	1866	Patchogue, N. Y.	Patchogue, N. Y.
10944		Slp.	General Grant	5.26	5.00	29.0	11.0	2.9			Onancock, Va.
10485		Slp.	General Green	16.74	15.91	42.0	16.0	4.3	1866	Jerusalem, N. Y.	New York, N. Y.
10849		Sch.	General Hancock	10.23	9.72	42.3	14.0	5.0			Onancock, Va.
85641		Sch.	General Hancock	14.01	13.88	41.7	12.6	4.0	1880	Ogontz Bay, Mich.	Milwaukee, Wis.
85643		Sch.	General Hancock	16.84	16.00	44.7	15.0	5.5	1880	Key West, Fla.	Key West, Fla.
85717		Sch.	General Hancock	12.07	11.47	34.5	11.8	5.5	1882	Bristol, Me.	Rockland, Me.
88030		Slp.	General Harrison	6.39	6.07	30.0	12.6	3.5	1889	Cold Spring, N. Y.	Onancock, Va.
85343		Sch.	Gen'l Humphreys	47.35	45.00	73.3	21.9	5.3	1874	Sallabury, Md.	Crisfield, Md.
10121		Slp.	Gen. Jackson	33.93	32.23	52.0	20.0	4.0	1842	Sippecan, Mass.	Ellsworth, Me.
85096	J. V. R. M.	Sch.	Gen. Knox	1,587.44	1,550.39	251.1	42.4	21.8	1881	Thomaston, Me.	New York, N. Y.
85897		Sch.	Gen'l Logan	9.47	9.00	55.7	14.6	2.3	1885	Madison, Md.	Annapolis, Md.
10245		Slp.	General Major	6.35	6.05	36.1	10.1	2.3			Baltimore, Md.
10036		Slp.	General McClellan	10.80	10.35	40.3	14.9	3.8			Crisfield, Md.
10487	H. J. K. R.	Sch.	General McClellan	1,590.94	1,544.32	191.0	39.3	28.0	1862	Thomaston, Me.	Philadelphia, Pa.
10696		Sch.	Gen'l McClellan	23.81	22.62	49.6	18.4	4.5	1861	Leesburg, N. J.	Do.
10481		Slp.	General Putnam	11.60	11.02	37.0	13.8	3.6	1856	New York, N. Y.	New York, N. Y.
10070		Sch.	General Scott	65.56	62.28	68.4	20.3	7.6	1861	Essex, Mass.	New Bedford, Mass.
10411		Sch.	General Scott	83.10	79.60	78.0	21.2	7.5	1858	Woolwich, Me.	Calais, Me.
10326	H. J. D. P.	Sch.	General Sheridan	153.74	146.06	100.1	27.0	8.0	1865	Essex, Conn.	Hartford, Conn.
86298		Sch.	Gen'l Siglin	85.51	81.24	89.0	23.0	8.4	1894	Marshfield, Oreg.	Coos Bay, Oreg.
10973		Slp.	General Tacon	8.11		36.3	12.4	3.2	1861	Chionore, La.	Brashear, La.
10009		Sch.	General Taylor	43.14	40.08	60.8	19.4	5.8	1848	Hempstead, N. Y.	Baltimore, Md.
10797		Sch.	General Torbert	99.18	94.23	90.5	24.4	6.2	1866	Greensboro, Md.	New York, N. Y.
10010		Sch.	Gen. Washington	31.51	29.93	56.9	18.5	6.0	1818	Annapolis, Md.	Baltimore, Md.
86245		Lgr.	General Washington	7.08	7.30	35.4	12.0	3.5	1872	New Orleans, La.	New Orleans, La.
85681		Sch.	Gen'l Weaver	27.67	26.29	52.0	16.0	4.0	1881	Au Gres, Mich.	Port Huron, Mich.
85160		Sch.	General Worth	19.00	18.05	44.0	15.0	5.0	1850	Cushing, Me.	Portland, Me.
86291		Sch.	Gen'l E. S. Greeley	1,306.02	1,240.72	218.9	40.0	18.2	1894	West Haven, Conn.	New Haven, Conn.
86216		Sch.	Gen'l J. L. Selfridge	20.92	19.88	48.0	16.5	3.5	1872	Tuckerton, N. J.	Somers Point, N. J.
85871	K. C. T. N.	Sch.	Gen'l S. E. Merwin	789.12	749.00	170.4	35.5	18.0	1884	West Haven, Conn.	New Haven, Conn.
10683		Sch.	General U. S. Grant	62.80	59.60	85.7	14.8	6.0	1865	Willabro, N. Y.	Plattsburg, N. Y.
85605		Sch.	General U. S. Grant	39.77	37.78	58.4	21.8	5.0	1868	New Bridge, N. J.	Richmond, Va.
85795		Slp.	Gen'l W. S. Hancock	7.05	6.70	32.0	13.0	2.6	1881	Highlands, N. J.	Perth Amboy, N. J.
10575		Sch.	Gen'l W. T. Sherman	61.31	61.69	77.8	17.0	6.0	1865	Middletown, Pa.	Philadelphia, Pa.
85808		Sch.	Gen'l E. L. F. Hardcastle	66.27	62.96	79.6	23.4	6.3	1883	Baltimore, Md.	Baltimore, Md.
85097	J. V. Q. T.	Sch.	Gen'l Adelbert Ames	476.08	452.28	144.5	33.0	12.0	1881	Camden, Me.	New York, N. Y.
85003		Slp.	General Fitzhugh Leo	10.41	9.89	40.0	14.0	3.6	1885	Pocomoke City, Md.	Tappanhook, Va.
10217		Slp.	General Franz Sigel	316.91	301.96	136.8	25.8	11.5	1862	Black River, Ohio	Cleveland, Ohio.
86129		Shr.	Gen'l George Washington	7.76	7.36	33.5	11.0	2.8	1891	Anclote, Fla.	Tampa, Fla.
85020		Sch.	General Levi Harris	47.70	45.32	76.4	23.0	4.2	1869	Milford, Del.	Perth Amboy, N. J.
85420		Slp.	Gen'l John A. Wagener	11.17	10.62	39.0	33.7	4.0	1875	Charleston, S. C.	Charleston, S. C.
85896		Sch.	Gen'l Joseph B. Seth	10.40	9.94	47.7	15.4	2.8	1885	Cambridge, Md.	Crisfield, Md.
85231		Sch.	Gen'l Robert E. Lee	34.35	32.63	61.0	20.4	5.9	1872	Havre de Grace, Md.	Baltimore, Md.
10690		Sch.	Gen'l Wm. H. French	68.69	65.26	61.8	24.6	6.5	1861	Bridgeton, N. J.	Stonington, Conn.
10243		Sch.	Genesee Chief	275.20	261.50	142.0	26.0	10.0	1863	Cleveland, Ohio.	Buffalo, N. Y.
85899		Sch.	Genesta	10.35	9.83	49.0	13.6	3.3	1885	Somerset County, Md.	Crisfield, Md.
85910		Sch.	Genesta	10.32	9.80	47.4	15.8	2.8	1885	Cambridge, Md.	Baltimore, Md.
85920		Sch.	Genesta	9.21	8.75	49.0	12.5	3.2	1880	Somerset County, Md.	Newport News, Va.
86318		Sch.	Genesta	13.40	12.73	44.0	13.0	3.9	1895	Poquoson, Va.	Norfolk, Va.
10628		Sch.	Genet	22.71	21.57	53.5	14.4	4.2	1850	Baltimore, Md.	Cape Charles City, Va.
85283	J. N. D. B.	Bk.	Genova	463.66	440.48	128.5	31.0	10.5	1873	Bucksport, Me.	Boston, Mass.
80230	K. L. N. D.	Brgn.	Genov	495.66	470.88	150.0	36.3	14.3	1892	Bonita, Cal.	San Francisco, Cal.
80178		Sch.	Genova V	5.00	5.01	45.0	10.5	2.8	1891	Dorchester, Md.	Crisfield, Md.
85437		Sch.	Genova Mertis	44.94	42.70	70.8	20.4	6.4	1870	Sallabury, Mass.	Gloucester, Mass.
85856		Sch.	Genova Newcomb	9.80	9.31	46.8	14.0	3.6	1884	Taylor Island, Md.	Baltimore, Md.
85033		Slp.	Genevieve	9.67	9.19	33.3	10.5	5.1	1853	Camden, Me.	Waldoboro, Me.
85205		Slp. y.	Genevieve	11.30	10.74	36.0	13.3	5.2	1872	Providence, R. I.	New York, N. Y.
86144		Slp. y.	Genevieve	6.78	6.44	25.1	11.0	4.0	1884	Salem, Mass.	Marblehead, Mass.
85279		Slp. y.	Genia	14.21	13.50	36.7	14.3	5.4	1873	Brooklyn, N. Y.	New York, N. Y.
85104		Slp.	Genia	7.78	7.30	37.4	12.6	2.4	1867	Dorchester County, Md.	Annapolis, Md.
10557		Sch.	Genia	27.23	25.87	64.0	18.0	3.5	1859	Four Mile Landing, Fla.	Panama, Fla.
85004		Sch.	Genoa	8.07	7.67	40.5	11.3	3.1	1878	Berlin, Md.	Cape Charles City, Va.
85273		Sch.	Genoa	730.73	694.20	188.9	34.1	13.2	1873	Cleveland, Ohio.	Port Huron, Mich.
85578		Sch.	Gentle Annie	25.86	24.57	54.0	18.0	4.0	1879	Fish River, Ala.	Shieldsboro, Miss.
10184		Slp.	George	29.40	28.02	52.6	17.8	5.0			Savannah, Ga.
10787		Sch.	George	28.42	27.00	53.3	15.3	6.5	1832	Newburyport, Mass.	Bucksport, Me.
86870	J. V. H. F.	Sch.	George	29.57	27.25	109.0	27.0	7.4	1881	Lynchburg, Tex.	Galveston, Tex.
86924		Slp.	George	37.47	35.60	47.0	22.4	6.2	1888	Brooklyn, N. Y.	New York, N. Y.

† Rebuilt, 1888.

## MERCHANT SAILING VESSELS OF THE UNITED STATES—Continued.

Official No.	Signal letters.	Rig.	Name of vessel.	Gross tonnage.	Net tonnage.	Length.	Breadth.	Depth.	When built.	Where built.	Home port (where permanent document issues).
						Feet.	Feet.	Feet.			
86187		Sch.	George	10.35	9.83	56.0	15.7	4.1	1891	Solomons Island, Md	Baltimore, Md.
86183		Sch.	George	17.85	16.96	64.0	13.6	3.0	1891	Sturgeon Bay, Wis	Milwaukee, Wis.
86010		Slp.	George A	9.61	9.10	33.0	14.0	4.0	1888	Thunderbolt, Ga.	Savannah, Ga.
86097		Slp. y.	George C	15.20	14.44	36.5	14.5	4.5	1887	Brooklyn, N. Y.	New York, N. Y.
115455		Sch.	George Asher	37.15	35.20	57.0	20.0	5.5	1876	Freeport, Fla	Apalachicola, Fla.
86103	K. H. L. N.	Sch.	George Bailey	1,245.40	1,185.65	192.4	41.3	18.7	1890	Bath, Me	Perth Amboy, N. J.
86980		Sch.	George Ball	38.13	36.22	64.4	19.1	6.0	1880	Galveston, Tex	Galveston, Tex.
86900		Slp.	George Baulah	6.04	5.74	25.0	11.0	2.5	1885	Norfolk, Va	Norfolk, Va.
86817	K. B. V. P.	Sch.	George Bird	223.55	212.38	106.8	28.0	9.3	1863	Rockland, Me	New York, N. Y.
85485		Slp.	George Bishop	6.00	5.32	30.0	11.7	2.8	1870	Bayport, N. Y.	Patchogue, N. Y.
85282		Slp.	George Buchanan	21.92	20.85	47.0	17.0	4.8	1873	City Island, N. Y.	Perth Amboy, N. J.
10989		Slp.	George Christopher	10.21	9.70	36.5	13.2	3.5	1869	Annessex, Md	Newport News, Va.
85371	J. Q. N. W.	Sch.	George Churchman	281.25	268.46	120.0	31.1	0.7	1874	Greensboro, Md	Perth Amboy, N. J.
10699		Slp.	George Cono	12.53	11.90	40.0	14.1	4.2	1850	Burlington, N. J.	Wilmington, Del.
85466	K. C. S. W.	Sch.	George Curtis	1,837.82	1,745.93	240.7	41.4	25.2	1884	Waldoboro, Me	Boston, Mass.
86719		Sch.	Geo. Davis	15.17	14.42	47.0	12.4	3.3	1862	Schwaning, Mich	Port Huron, Mich.
85150		Sch.	George Edwin	99.74	94.75	48.5	20.5	6.2	1871	Northport, N. Y.	Bridgeport, Conn.
10325	H. J. D. N.	Sch.	George Gillum	89.25	84.79	73.0	24.5	6.9	1850	Portland, Conn	New York, N. Y.
10014		Sch.	George Green	21.04	20.50	48.0	16.0	4.8	1850	Philadelphia, Pa	Camden, N. J.
85378		Sch.	George Gurney	240.89	228.85	147.0	26.2	9.2	1874	South Rondout, N. Y.	New York, N. Y.
10407		Slp.	George Hurry	40.33	43.92	53.0	22.3	6.6	1854	Northport, N. Y.	Do.
86181		Sch.	George Herman	5.50	5.22	30.3	11.0	2.7	1891	Crisfield, Md	Alexandria, Va.
10807		Sch.	George Hotchkiss	104.11	98.91	91.7	26.5	7.5	1868	Branford, Conn	New Haven, Conn.
85443		Sch.	George Howard	8.86	8.42	48.0	17.3	3.1	1870	Hills Point, Md	Baltimore, Md.
10584		Sch.	George Hubne	36.60	34.77	59.0	10.4	5.0	1852	Mount Holly, N. J.	Perth Amboy, N. J.
85136		Sch.	George Hurst	94.47	89.75	81.2	25.3	7.7	1871	Sleightsburg, N. Y.	New York, N. Y.
85982		Slp.	George Jayne	7.36	7.00	32.1	13.4	3.5	1885	Patchogue, N. Y.	Crisfield, Md.
86958		Slp.	George Kingston	11.90	11.31	35.4	15.0	3.8	1887	Oakdale, N. Y.	Patchogue, N. Y.
85737		Sch.	George Knapp	68.64	65.21	74.4	24.6	5.0	1882	Haverstraw, N. Y.	New York, N. Y.
10012		Sch.	George Lewis	27.98	26.58	49.0	17.6	5.1	1855	Helen Grove, N. J.	Baltimore, Md.
85080		Sch.	George Lemmon	49.12	46.06	73.7	22.7	5.3	1881	Norfolk, Va	Onancock, Va.
85783		Sch.	George Lock	32.44	30.84	59.0	10.3	5.2	1863	Lake Charles, La	Lake Charles, La.
86126	K. J. C. D.	Sch.	George May	300.67	293.68	150.2	35.2	9.5	1891	Milford, Del	Philadelphia, Pa.
85250		Slp.	George Miller	10.05	10.11	42.2	14.6	4.3	1873	Northport, N. Y.	Norfolk, Va.
85348	J. Q. B. G.	Sch.	George Moon	917.34	881.08	172.6	36.0	21.0	1874	Mystic, Conn	New Bedford, Mass.
10675		Slp.	George Nelson	11.87	11.28	37.0	14.0	3.0			Perth Amboy, N. J.
85976		Sch.	George Nestor	700.24	731.11	206.6	35.2	14.0	1867	Baraga, Mich	Marquette, Mich.
10596	H. J. N. P.	Sch.	George Nevinger	240.27	228.20	117.6	30.0	9.0	1865	Milton, Del	New York, N. Y.
86201		Sch.	George Penniman	84.84	80.69	69.8	20.0	5.7	1864	Schwaning, Mich	Port Huron, Mich.
85586		Sch.	George Ross	5.40	5.13	27.0	12.0	2.8	1870	Patchogue, N. Y.	Patchogue, N. Y.
10903		Slp.	George Russell	15.08	14.33	42.0	16.0	3.0			Tuckerton, N. J.
10970		Sch.	George Ryder	20.05	19.05	43.0	15.9	4.2	1867	Rockaway, N. Y.	New York, N. Y.
10486		Slp.	George Seaman	6.55	6.23	32.0	4.0	3.4			Do.
85103	J. K. D. Q.	Sch.	George Skollfeld	1,313.80	1,275.80	187.2	38.2	23.0	1870	Perth Amboy, N. J.	San Francisco, Cal.
85119		Sch.	George Steacy	11.29	10.72	37.5	14.3	3.8	1871	Brunswick, Me	Bridgeport, Conn.
10211		Sch.	Geo. Steels	270.50	256.98	137.1	25.7	10.1	1865	Thos Mills Bay, N. Y.	Chicago, Ill.
85632	J. T. S. V.	Slp.	George Stetson	1,845.01	1,815.01	232.9	41.3	26.3	1880	Bath, Me	Bath, Me.
18748		Sch.	George Sturges	439.53	417.56	173.3	31.1	11.8	1872	Scheboygan, Wis	Chicago, Ill.
85649		Sch.	George Paulam	65.74	62.06	72.5	23.0	5.3	1860	Milford, Del	Bonnet, N. C.
85736	J. W. H. G.	Sch.	George Paulam, jr	465.05	441.80	141.3	35.2	12.2	1852	Milton, Del	Philadelphia, Pa.
10756		Sch.	George Temple	47.05	44.84	64.0	19.9	7.8	1800	New London, Conn	New York, N. Y.
85818		Sch.	George Todd	10.22	9.71	52.6	14.1	3.5	1883	Crisfield, Md	Crisfield, Md.
10736		Sch.	George Washington	23.69	22.62	50.0	20.0	3.7	1863	San Francisco, Cal	San Francisco, Cal.
85110		Slp.	George Washington	12.09	11.40	38.4	15.0	3.6	1869	Norfolk, Va.	Norfolk, Va.
85038		Sch.	George Washington	6.15	5.85	40.9	9.9	2.8	1870	York County, Va	Crisfield, Md.
86851		Sch.	George Wavely	6.54	6.21	36.6	10.4	2.7	1890	Newport News, Va.	Newport News, Va.
10413		Slp.	George Wetherpoon, jr	36.03	36.13	60.5	23.2	5.8	1856	Elizabeth, N. J.	New York, N. Y.
10440		Sch.	George A. Brandt	96.41	63.00	62.0	26.0	6.0	1867	Sing Sing, N. Y.	Do.
80158		Slp.	George A. Curran	11.70	11.17	32.0	14.0	6.0	1891	Dennysville, Me	Eastport, Me.
85757	J. W. S. G.	Sch.	George A. Howes	151.67	144.09	93.3	27.4	7.0	1882	Deals Point, N. J.	Philadelphia, Pa.
85944	K. D. N. G.	Sch.	George A. Marsh	108.12	102.72	85.7	23.8	7.6	1896	Jonestown, Me	New Haven, Me.
85727		Sch.	George A. Marsh	262.21	192.10	135.0	26.0	9.0	1882	Muskegon, Mich	Chicago, Ill.
86021	K. G. C. Q.	Sch.	George A. McFadden	1,050.43	1,016.91	104.6	40.4	19.3	1888	Bath, Me	Bath, Me.
10824		Sch.	George A. Pierce	104.89	90.46	96.0	25.1	7.2	1867	East Boston, Mass	Boston, Mass.
85415		Sch.	George A. Upton	144.29	53.48	75.0	20.0	7.0	1875	Bath, Me	Gloucester, Mass.
85083		Sch.	George B. Faunce	26.94	25.60	60.7	17.5	4.9	1867	Solomons Island, Md	Alexandria, Va.
85108	J. L. N. B.	Sch.	George B. Ferguson	144.91	137.71	96.4	26.7	7.7	1872	Belfast, Me	Belfast, Va.
10623		Slp.	George B. McClellan	13.07	12.42	38.1	16.1	4.0	1862	Northport, N. Y.	Cold Spring, N. Y.
10674		Sch.	Geo. B. McClellan	66.70	63.37	71.1	24.0	7.8	1894	Essex, Mass	Portland, Me.
10753		Slp.	George B. McClellan	20.55	19.53	40.7	16.4	5.2	1860	New London, Conn	New London, Conn.
10833		Slp.	George B. McClellan	35.24	33.48	56.6	21.7	4.8	1863	Bridgboro, N. J.	Baltimore, Md.
85138		Sch.	George B. Newton	62.59	49.07	74.4	22.5	4.7	1871	Hartford, Conn	Hartford, Conn.
86284		Sch.	Geo. B. Owen	744.16	706.06	196.0	34.5	13.2	1893	West Bay City, Mich	Chicago, Ill.
85660	J. V. C. M.	Bkn.	George C. Perkins	388.59	369.18	142.0	33.5	11.8	1880	Cosas Bay, Oregon	San Francisco, Cal.
85811		Sch.	George C. Vanderlice	39.19	37.24	68.7	19.4	5.0	1883	Mathews County, Va	Richmond, Va.
85873		Sch.	George C. Walwright	52.43	49.81	60.5	22.2	4.6	1881	Millbridge, Me	Norfolk, Va.

<sup>1</sup> Formerly schooner Sir William Wallace.

<sup>2</sup> Formerly schooner { a Higgle and Jones.  
b Higgle.



## MERCHANT SAILING VESSELS OF THE UNITED STATES—Continued.

Official No.	Signal letters.	Rig.	Name of vessel.	Gross tonnage.	Net tonnage.	Length.	Breadth.	Depth.	When built.	Where built.	Home port (where permanent document issues).
						Feet.	Feet.	Feet.			
10909		Slp.	George C. Wood	7.28	6.92	20.5	12.5	2.9	1871	Patchogue, N. Y.	Cold Spring, N. Y.
85133		Slp.	George D. Allen	15.81	15.02	45.8	15.3	3.9	1871	do	New Haven, Conn.
10436		Slp.	George D. Cragin	58.48	55.56	61.6	25.6	6.9	1862	Red Hook, N. Y.	New York, N. Y.
85270	J. M. T. D.	Sch.	George D. Perry	124.00	109.95	88.4	24.0	8.3	1873	Machias, Me.	Machias, Me.
85167		Sch.	George E. Bowdoin	58.20	55.29	78.0	24.9	0.4	1871	Onancock, Va.	Baltimore, Md.
10822	J. B. R. L.	Sch.	George E. Dale	229.60	218.12	111.2	27.6	9.8	1867	Brewer, Me.	New York, N. Y.
86174	K. J. V. F.	Sch.	George E. Dudley	407.37	387.01	148.0	35.0	11.0	1891	Madison, Conn.	New Haven, Conn.
85467		Sch.	George E. Hagan	32.50	30.93	55.5	17.2	6.5	1870	Bath, Me.	New York, N. Y.
10208		Sch.	George E. Irving	73.09	69.44	77.7	20.0	5.9	1865	Detroit, Mich.	Port Huron, Mich.
10105	H. J. B. M.	Sch.	George E. Prescott	139.48	132.51	89.5	24.3	8.0	1818	Camden, Me.	Rockland, Me.
86161	K. J. R. M.	Sch.	Geo. E. Veinon	596.82	593.98	105.0	35.1	13.2	1891	Boothbay, Me.	Newport, R. I.
86116	K. H. R. W.	Sch.	George E. Walcott	1,552.34	1,475.68	212.7	44.1	19.6	1890	Bath, Me.	Bath, Me.
10918		Sch.	George F. Carman	36.39	34.57	55.5	19.1	6.0	1894	Patchogue, N. Y.	Newport News, Va.
85956	K. D. R. G.	Sch.	George F. Edmunds	149.27	141.89	90.0	25.7	10.3	1887	Essex, Mass.	Gloucester, Mass.
10675		Sch.	George F. Keen	70.24	66.73	71.2	21.3	7.0	1864	do	Portland, Me.
85417	J. R. H. Q.	Bk.	George F. Manson	1,418.11	1,352.78	206.1	39.2	23.0	1875	Bath, Me.	San Francisco, Cal.
10478		Slp.	George F. Rogers	11.92	11.33	37.0	15.6	3.5	1863	Freeport, N. Y.	New York, N. Y.
85427		Sch.	George F. Wright	40.58	44.25	71.3	23.2	5.4	1875	Baltimore, Md.	Onancock, Va.
85374		Sch.	George G. Houghton	332.55	315.93	137.5	26.2	11.0	1873	Milwaukee, Wis.	Oswego, N. Y.
85741	J. W. K. Q.	Sch.	George H. Ames	443.41	421.24	150.0	34.0	11.6	1882	Waldoboro, Me.	Boston, Mass.
85813		Sch.	George H. Punker	21.85	20.76	55.5	17.0	4.8	1863	Pocomoke City, Md.	Annapolis, Md.
85362		Sch.	George H. Hollis	8.49	8.26	37.0	14.0	3.9	1874	Somerset County, Md.	Cape Charles City, Va.
85223		Sch.	George H. Meekins	80.37	76.35	82.5	24.0	6.7	1872	Dorchester County, Md.	Baltimore, Md.
10834	J. C. D. T.	Sch.	George H. Mills	295.68	280.90	117.6	31.0	9.0	1867	Port Jefferson, N. Y.	Providence, R. I.
85745		Sch.	George H. Ross	32.03	30.45	56.0	18.0	5.7	1862	San Francisco, Cal.	San Francisco, Cal.
85831		Slp.	George H. Schaffner	7.98	7.60	33.0	13.4	3.2	1884	Patchogue, N. Y.	Patchogue, N. Y.
10152		Sch.	George H. Wand	358.38	340.40	138.5	30.6	10.1	1896	Buffalo, N. Y.	Marquette, Mich.
10962		Sch.	George L. Broom	17.90	17.01	57.0	17.0	3.0	1869	Bridgeport, N. J.	Bridgeport, N. J.
85629		Sch.	Geo. L. Colwell	454.63	431.90	154.2	30.7	10.0	1880	Bay City, Mich.	Detroit, Mich.
85320	J. P. H. D.	Sch.	Geo. L. Wessenden	414.34	393.65	133.0	33.2	14.5	1874	Belfast, Me.	Bridgeport, N. J.
10816		Sch.	Geo. L. Wrenn	214.33	203.62	120.2	26.0	9.6	1869	Fort Howard, Wis.	Grand Haven, Mich.
85078		Slp.	George M. Ackerly	15.92	14.27	41.4	14.5	4.4	1869	Patchogue, N. Y.	Bridgeport, N. J.
85665	J. V. C. R.	Sch.	George M. Adams	641.28	609.22	167.5	35.3	13.1	1881	Bath, Me.	Bath, Me.
85085	K. G. N. D.	Sch.	George M. Grant	1,254.27	1,199.75	167.8	40.3	17.8	1880	West Haven, Conn.	West Haven, Conn.
85101		Sch.	George M. Hodgden	16.19	15.39	45.3	13.8	5.6	1869	Boothbay, Me.	New Haven, Conn.
86124		Slp.	George O. Burns	7.42	7.05	35.0	14.0	3.0	1870	do	Portland, Me.
85128	K. J. B. G.	Sch.	George P. Davenport	1,461.48	1,392.76	217.5	42.3	20.9	1891	Bath, Me.	Northburyport, Mass.
85428		Sch.	Geo. P. Horton	17.08	16.80	40.4	14.0	5.7	1866	Greenport, N. Y.	Bath, Me.
85013		Slp.	George P. Putnam	8.37	7.96	32.6	13.5	3.4	1875	Norwalk, Conn.	New York, N. Y.
86214		Sch.	George P. Rust	65.05	61.50	73.0	20.9	7.5	1867	Essex, Mass.	Boston, Mass.
85504	K. M. G. T.	Sch.	George R. Bradford	142.83	135.74	96.4	27.4	8.0	1895	do	Gloucester, Mass.
85943	J. T. L. M.	Sch.	George R. Congdon	458.35	435.44	133.0	32.4	14.8	1879	Port Jefferson, N. Y.	New York, N. Y.
85905		Sch.	Geo. R. Cannon	6.77	6.48	28.0	13.0	3.5	1875	Norwalk, Conn.	Newbern, N. C.
85891		Sch.	Geo. R. Marshall	19.51	19.04	59.0	17.4	3.4	1885	Monie, Md.	Baltimore, Md.
85891		Sch.	George R. Skulfield	1,731.47	1,644.90	232.1	39.9	24.6	1885	Brunswick, Me.	Portland, Me.
85271	K. D. C. M.	Slp.	George R. Vreeland	423.92	402.73	128.2	33.5	10.0	1873	West Haven, Conn.	New York, N. Y.
86094	J. M. T. H.	Sch.	George R. White	37.60	35.72	61.2	18.4	6.3	1890	Port Madison, Wash.	Port Townsend, Wash.
10420		Sch.	George S. Allison	114.10	108.40	88.1	27.5	6.3	1866	Stony Point, N. Y.	New York, N. Y.
85030		Sch.	George S. Boutwell	66.87	63.53	73.0	21.0	7.0	1869	Essex, Mass.	Gloucester, Mass.
85100		Sch.	Geo. S. Courtney	25.15	23.87	53.4	20.0	4.3	1870	Tuckerton, N. J.	Newport News, Va.
85751	J. W. Q. B.	Bk.	George S. Homer	1,334.00	1,267.30	204.9	39.6	20.0	1882	Bath, Me.	New Bedford, Mass.
10972		Sch.	George S. Page	55.17	52.42	70.0	24.6	5.1	1868	Astoria, N. Y.	New York, N. Y.
10946		Sch.	George S. Powell	29.68	28.20	54.2	10.2	5.1	1857	Accomac County, Va.	Crisfield, Md.
10958		Sch.	George S. Richardson	72.08	68.48	77.8	23.7	6.0	1866	Snow Hill, Md.	do
10990		Sch.	George T. Ash	51.12	48.56	72.2	21.1	5.9	1868	Baltimore, Md.	Annapolis, Md.
85888		Sch.	George T. Davis	16.05	15.25	46.0	15.2	3.8	1884	Isle of Wight County, Va.	Norfolk, Va.
85987		Sch.	George T. Duncan	10.43	9.91	56.3	15.2	3.8	1884	Mill Creek, Md.	Baltimore, Md.
85731		Sch.	George T. Garrison	41.83	39.79	67.8	22.0	5.2	1882	Baltimore, Md.	Onancock, Va.
85819		Slp.	George T. Johnson	10.14	9.63	42.8	15.1	2.7	1883	Cambridge, Md.	Baltimore, Md.
10441		Sch.	George T. McDowell	48.06	46.52	58.0	22.1	6.0	1837	Washington, N. J.	Perth Amboy, N. J.
85747		Sch.	George T. Phillips	32.70	31.06	65.5	18.1	5.5	1882	Solomons Island, Md.	Baltimore, Md.
86135		Slp. y.	Geo. V. Cresson	8.74	8.74	28.0	12.7	4.0	1860	Camden, N. J.	Camden, N. J.
85306	J. N. W. M.	Sch.	George V. Jordan	606.98	602.13	158.6	35.0	16.7	1874	Kennebunk, Me.	Saco, Me.
85393		Sch.	George W. Adams	1,443.79	1,371.60	231.4	40.3	26.0	1875	Toledo, Ohio	Cleveland, Ohio.
85285	J. N. G. C.	Sch.	George W. Anderson	224.55	213.32	115.4	32.2	9.0	1873	Newburg, N. Y.	Richmond, Va.
10665		Sch.	George W. Bissell	278.32	264.41	152.0	26.2	10.3	1863	Marine City, Mich.	Detroit, Mich.
85589		Slp.	George W. Brown	18.33	17.52	51.8	17.5	3.6	1879	Delaware, N. J.	Camden, N. J.
86123		Sch.	George W. Childs	37.94	36.04	57.2	20.5	5.4	1871	Camden, N. J.	Bridgeport, N. J.
85306		Sch.	George W. Childs	12.63	12.00	54.9	13.5	3.5	1866	Crisfield, Md.	Crisfield, Md.
85978		Sch.	George W. Chisley	21.62	20.45	66.0	17.0	5.0	1887	Green Point, Va.	Newport News, Va.
85442		Sch.	George W. Collins	84.20	79.99	79.0	24.0	7.0	1876	Lamoine, Me.	Mount Desert Ferry, Me.
85791		Sch.	George W. Cook	23.23	22.07	55.6	17.2	4.2	1863	Baltimore, Md.	Annapolis, Md.
85235		Sch.	George W. Crosswell	47.51	45.14	69.3	23.3	5.5	1872	Somerset County, Md.	Cape Charles City, Va.
85251		Sch.	George W. Davis	298.54	283.61	135.8	26.0	11.8	1872	Toledo, Ohio	Sandusky, Ohio.
85629		Slp.	George W. Dill	5.66	5.38	30.0	11.0	2.0	1884	Norfolk County, Va.	Newport News, Va.



## MERCHANT SAILING VESSELS OF THE UNITED STATES—Continued.

Official No.	Signal letters.	Rig.	Name of vessel.	Gross tonnage.	Net tonnage.	Length.	Breadth.	Depth.	When built.	Where built.	Home port (where permanent document issued).
						Feet.	Feet.	Feet.			
85500		Sch.	George W. Evans	9.27	8.81	41.4	13.8	2.6	1877	Chesconnessex, Va	Tappahannock, Va.
85508		Sch.	George W. Glover	79.98	75.99	75.0	23.6	7.0	1857	Camden, Me	Rockland, Me.
10813		Slp.	George W. Hardesty	15.41	14.64	33.0	15.8	4.0	1868	Annapolis, Md.	Annapolis, Md.
86110		Slp.	George W. Jackson	10.47	9.95	41.0	15.2	3.1	1890	Cambridge, Md	Baltimore, Md.
	J. M. T. W.	Sch.	George W. Jewett	281.26	267.19	121.6	30.2	9.6	1873	Bath, Me	Portland, Me.
85928		Sch.	George W. Kibale	12.56	11.94	45.2	13.7	4.1	1886	Wicomico County, Md	Crisfield, Md.
10011		Sch.	George W. Kitch	62.34	59.23	76.1	20.6	6.5	1852	Baltimore, Md	Baltimore, Md.
19072		Sch.	George W. Lewis	64.01	61.07	70.0	19.7	7.7	1851	Essex, Mass	Bucksport, Me.
86146		Sch.	George W. Lister	20.42	14.70	52.3	19.9	3.8	1891	Logtown, Miss	New Orleans, La.
85805		Sch.	George W. Moss	25.28	24.02	64.0	16.0	5.0	1883	Annapolis, Md	Wilmington, Del.
86387		Slp.	George W. Mogue	7.85	7.48	35.0	12.2	3.0	1875	Patchogue, N. Y.	New York, N. Y.
10650		Sch.	George W. Pierce	62.52	59.39	73.1	22.3	7.6	1867	Bristol, Me	Portland, Me.
86271		Sch.	Geo. W. Prescott	41.07	39.02	57.2	18.8	7.5	1893	Irondale, Wash	Port Townsend, Wash.
10654		Sch.	George W. Raymond	30.60	29.07	56.2	18.7	5.1	1865	Bridgeport, Conn	Patchogue, N. Y.
85456		Sch.	George W. Saunders	10.47	9.95	44.6	15.5	3.2	1876	Lancaster County, Va	Baltimore, Md.
10335		Sch.	Geo. W. Wescott	122.87	116.73	111.0	24.0	7.0	1803	Sacketta Harbor, N. Y.	Grand Haven, Mich.
39119		Sch.	George W. Wesley	280.25	260.24	157.1	28.2	7.7	1867	East Saginaw, Mich	Port Huron, Mich.
85165	J. L. C. K.	Sch.	George W. Whitford	190.97	181.43	102.0	26.2	12.6	1871	Kennebunk, Me	New York, N. Y.
85867		Slp.	George W. Woolford	9.20	8.74	39.6	14.7	3.3	1884	Cambridge, Md	Baltimore, Md.
85255	J. M. B. V.	Sch.	George C. A. Travers	132.45	123.83	100.4	27.0	6.9	1873	Baltimore, Md	Do.
85446		Slp.	George Washington Faunce, Jr.	8.68	8.25	34.7	12.7	3.8	1876	Kensington, Pa	Bridgeton, N. J.
10102	H. J. B. G.	Sch.	George and Albert	121.09	115.04	89.7	26.2	6.7	1807	Belfast, Me	New York, N. Y.
10256		Sch.	George and Edgar	55.03	52.28	59.6	21.2	6.5	1839	Staten Island, N. Y.	Bridgeport, Conn.
10901		Sch.	George and Martha	22.86	21.74	69.4	14.4	2.6	1859	Cumberland, Md	Alexandria, Va.
10749	H. V. F. S.	Bk.	George and Mary	105.38	100.11	79.0	23.5	10.5	1852	Dartmouth, Mass	New Bedford, Mass.
85237		Slp.	George and Morton	10.67	15.84	42.8	15.5	4.3	1872	Bridgeton, N. J.	Bridgeton, N. J.
86268		Sch.	George and Olive	11.88	11.29	34.5	14.2	3.0	1893	Alameda, Cal	San Francisco, Cal.
85679		Sch.	Georganna	7.44	7.07	48.0	9.0	3.2	1881	Yorktown, Va	Newport News, Va.
85045	J. G. W. M.	Sch.	Georgetta Lawrence	315.05	299.30	122.6	31.7	15.1	1869	Brook Haven, N. Y.	New York, N. Y.
85117		Slp.	Georgia	0.29	5.08	36.4	13.8	3.5	1870	Yorktown, Va	Norfolk, Va.
85292	J. N. K. T.	Sch.	Georgia	350.72	333.19	122.0	30.4	13.6	1873	Harrington, Me	New York, N. Y.
85445		Sch. y.	Georgia	22.97	21.83	54.8	16.2	4.8	1876	Cleveland, Ohio	Port Huron, Mich.
85532		Slp.	Georgia	10.69	10.07	32.0	12.5	5.0	1878	Mount Desert, Me	Fall River, Mass.
85941		Sch.	Georgia	10.30	9.78	59.9	15.3	2.9	1896	Tilghmans Island, Md	Crisfield, Md.
86121		Sch.	Georgia	82.28	78.17	92.0	21.8	6.3	1887	West De Pere, Wis	Milwaukee, Wis.
86279		Slp. y.	Georgia	9.34	8.87	27.6	12.5	4.5	1878	Kittery, Me	Boston, Mass.
86288		Cat.	Georgia A	7.37	7.00	25.4	12.5	3.5	1890	Port Republic, N. J.	Somers Point, N. J.
86018		Slp.	Georgia H	6.47	6.15	31.2	13.0	2.6	1888	Galveston, Tex	Galveston, Tex.
85954		Sch.	Georgia Belle	7.36	7.00	42.6	10.8	2.8	1885	Morhead City, N. C.	Beaufort, S. C.
86119	K. H. S. P.	Sch.	Georgia Gilkey	641.78	609.70	158.2	36.0	12.4	1890	Seasport, Me	Seasport, Me.
85289		Slp.	Georgia Lee	7.07	6.72	31.0	12.5	5.0	1873	Matompin, Va	Chincoteague, Va.
10862		Sch.	Georgia Woods	60.37	57.37	71.0	21.3	5.4	1868	San Francisco, Cal	San Francisco, Cal.
86068		Sch.	Georgia E. Wheatley	13.81	13.15	51.6	14.7	4.0	1889	St. Peter Creek, Md	Cape Charles City, Va.
10141		Sch.	Georgiana	52.01	49.41	56.6	19.3	7.1	1851	Essex, Mass	Boston, Mass.
10678		Sch.	Georgiana	71.77	68.10	83.6	24.1	6.3	1853	Pembroke, Me	St. George, Me.
12714		Sch.	Georgiana	23.22	22.15	50.9	16.8	5.5	1852	Talbot County, Md	Crisfield, Md.
10981		Slp.	Georgiana	29.86	27.37	58.0	21.0	4.1	1868	Marcus Hook, Pa	Philadelphia, Pa.
85047		Slp.	Georgiana	10.07	18.12	41.0	15.6	4.6	1869	Mariner Harbor, N. Y.	New York, N. Y.
85412		Sch.	Georgiana	7.71	7.32	39.5	12.6	3.3	1875	Somerset County, Md	Newport News, Va.
85839		Slp.	Georgiana	6.60	6.27	33.0	11.0	3.4	1880	Richmond, Va	Tappahannock, Va.
10683		Sch.	Georgiana Young	24.80	23.66	49.3	16.8	6.8	1861	Bristol, Me	New York, N. Y.
86047		Slp.	George	7.11	6.76	32.0	10.6	4.6	1869	Brooksville, Me	Deer Isle, Me.
86063		Sch.	George	9.38	8.01	29.5	12.0	4.0	1889	Grand Haven, Mich	Grand Haven, Mich.
86019		Slp. y.	George	12.34	11.72	37.0	10.5	5.0	1887	Providence, R. I.	Boston, Mass.
85904		Sch.	George M	6.21	5.05	25.4	12.1	3.0	1886	Bay Shore, N. Y.	Patchogue, N. Y.
86201		Slp.	George O	6.13	5.83	28.0	12.3	3.0	1892	Patchogue, N. Y.	Do.
2505	H. T. J. Q.	Sch.	George Berry	285.12	265.07	109.0	27.4	13.8	1866	Westbrook, Me	Rockland, Me.
86253	K. L. Q. V.	Sch.	George Campbell	111.65	105.07	54.8	24.3	10.0	1893	Essex, Mass	Boston, Mass.
85243	J. M. Q. K.	Sch.	George Clark	365.12	246.86	129.9	31.2	8.0	1871	Coppers Point, N. J.	Philadelphia, Pa.
85316		Sch.	George Clark	370.80	352.29	145.5	30.0	10.4	1874	Salzburg, Mich	Detroit, Mich.
85379		Sch.	George Miller	16.20	15.40	40.3	15.3	4.5	1874	Chatham, Mass	Onancock, Va.
85327		Sch.	George Willard	55.48	52.71	73.9	21.1	6.8	1874	Bath, Me	Portland, Me.
85847		Sch.	George A. Crowley	8.95	8.51	28.8	11.9	4.8	1886	Machias Port, Me	Machias, Me.
85327	J. M. H. L.	Sch.	George D. Loud	175.83	167.04	108.0	28.0	8.0	1872	Waldoboro, Me	Do.
85338		Sch.	George F. Golden	42.35	40.23	87.8	22.0	4.8	1878	Newtown, Md	Baltimore, Md.
85788	K. B. C. P.	Sch.	George L. Dickson	582.17	553.06	155.5	34.7	13.0	1883	Boston, Mass	Boston, Mass.
85706	K. B. C. G.	Sch.	George L. Drake	465.03	442.64	143.3	35.1	12.3	1883	Bath, Me	Bath, Me.
85528	J. P. K. B.	Bk.	Georgetta	141.73	134.65	99.0	27.0	8.1	1870	Ellsworth, Me	Mt. Desert Ferry, Me.
86007		Slp.	Geraldine	458.55	435.62	138.5	30.1	12.1	1874	Millbridge, Me	New York, N. Y.
85249		Sch.	Geranium	5.84	5.55	29.4	12.2	3.1	1878	Patchogue, N. Y.	Patchogue, N. Y.
86241		Slp.	Geranium	8.96	6.61	32.4	11.3	3.4	1873	Norfolk, Va	Newport News, Va.
86147		Slp.	Gerardium	12.90	12.26	40.5	15.7	4.1	1898	Millette, N. J.	Bridgeton, N. J.
85447	J. S. W. R.	Bk.	Gerard Underhill	19.76	13.06	41.5	15.5	3.9	1891	Bay Shore, N. Y.	Patchogue, N. Y.
86249		Sch.	Gerard C. Tobey	1,459.18	1,389.77	298.7	39.1	23.6	1878	Bath, Me	New Bedford, Mass.
10481		Sch.	German	77.88	73.90	80.6	20.7	5.9	1868	Black River, Ohio	Milwaukee, Wis.
10481	H. J. G. E.	Bk.	Germania	995.96	957.62	170.2	28.0	21.9	1850	Portsmouth, N. H.	San Francisco, Cal.
10643		Sch.	Gerrit Smith	254.33	241.62	133.6	25.6	19.6	1855	Buffalo, N. Y.	Port Huron, Mich.

1 Formerly schooner Bowdoin.

## MERCHANT SAILING VESSELS OF THE UNITED STATES—Continued.

Official No.	Signal letters.	Rig.	Name of vessel.	Gross tonnage.	Net tonnage.	Length.		Depth.	When built.	Where built.	Home port (where permanent document issued).
						Feet.	Feet.				
86169		Slp.	Gertie	8.16	7.76	31.6	0.8	1891	Detroit, Mich.	Detroit, Mich.	
86203		Sch. y.	Gertie	10.27	9.76	37.0	13.2	4.0	1892	Huntsboro, Miss.	New Orleans, La.
157205		Slp.	Gertie	5.93	5.63	27.7	10.8	4.0	1887	Vinal Haven, Me.	Salem, Mass.
85750		Sch.	Gertie Evelyn	85.26	81.00	82.0	22.5	8.4	1882	Gloucester, Mass.	Gloucester, Mass.
10089		Sch.	Gertie Lewis	72.24	68.63	74.8	22.7	7.8	1868	Boothbay, Me.	Portland, Me.
86003		Sch.	Gertie Lord	6.21	6.21	41.6	10.4	2.9	1898	Morehead City, N. C.	Beaufort, N. C.
86043		Sch.	Gertie Smith	16.39	15.48	45.0	14.1	5.0	1889	Essex, Mass.	Mablehead, Mass.
85784		Sch.	Gertie S. Winsor	77.80	73.91	80.0	22.7	8.3	1883	Boston, Mass.	Provincetown, Mass.
10700		Sch.	Gertrude	58.58	55.65	65.6	24.1	6.5	1856	Deep River, Conn.	New Haven, Conn.
10945		Slp.	Gertrude	18.14	17.23	39.0	14.2	4.8	1872	Peapog Grove, N. J.	Bridgeton, N. J.
85210		Slp.	Gertrude	0.83	0.49	26.2	11.8	3.6	1872	Hyannis, Mass.	Dennis, Mass.
85419		Sch.	Gertrude	0.97	0.48	32.1	44.3	3.0	1875	Somerset County, Md.	Norfolk, Va.
85547		Slp.	Gertrude	8.90	8.45	34.9	13.6	3.3	1878	Mosongoo, Va.	Onancock, Va.
85575		Slp.	Gertrude	8.84	8.40	29.9	11.5	5.0	1870	Rockland, Me.	Bangor, Me.
85645		Slp.	Gertrude	8.15	7.74	28.4	11.4	3.0	1880	Ocean City, N. J.	Someys Point, N. J.
85702		Slp.	Gertrude	8.49	8.07	29.9	13.2	4.1	1882	East Boston, Mass.	Boston, Mass.
85773		Sch.	Gertrude	11.25	10.69	35.3	14.2	4.1	1883	Key West, Fla.	Key West, Fla.
85898		Slp.	Gertrude	8.11	7.70	34.4	13.5	3.0	1885	Millville, N. J.	Bridgeton, N. J.
85942		Slp.	Gertrude	7.81	7.42	30.9	12.2	3.4	1886	Port Norris, N. J.	Philadelphia, Pa.
85959		Slp.	Gertrude	8.51	8.09	30.0	13.5	3.8	1887	Patchogue, N. Y.	New York, N. Y.
86048		Slp.	Gertrude	6.54	6.22	32.6	11.0	4.0	1889	Brooksville, Me.	Deep Isle, Me.
86150		Slp. y.	Gertrude	9.19	8.73	31.0	12.5	3.9	1886	Clen Cove, N. Y.	New Haven, Conn.
86284		Slp.	Gertrude	8.54	8.12	38.2	10.4	3.3	1894	Chincoteague, Va.	Chincoteague, Va.
86295		Slp.	Gertrude	0.43	0.11	27.6	11.0	4.3	1888	Hoboken, N. J.	Bridgetown, Conn.
86315		Sch.	Gertrude	12.63	12.00	41.6	14.7	4.0	1895	Cedar Keys, Fla.	Cedar Keys, Fla.
85755	J. W. R. P.	Sch.	Gertrude Abbott	591.37	564.65	144.0	35.0	16.5	1882	Dennisville, N. J.	Philadelphia, Pa.
85173		Sch.	Gertrude Summers	64.41	61.19	75.2	22.0	7.4	1871	Boothbay, Me.	Greenport, N. Y.
86069	K. G. Q. F.	Sch.	Gertrude A. Bartlett	374.92	356.18	139.3	34.9	11.3	1889	Brewer, Me.	Bangor, Me.
86232		Sch.	Gertrude A. Roach	21.88	20.79	56.0	16.0	3.6	1892	Biloxi, Miss.	Shieldsboro, Miss.
85824	K. C. D. F.	Sch.	Gertrude L. Trundy	485.52	461.24	151.0	35.5	12.5	1893	Perry, Me.	Portland, Me.
85511	J. S. Q. F.	Sch.	Gertrude T. Browning	134.45	127.73	91.9	28.8	6.8	1877	Abbecon, N. Y.	Philadelphia, Pa.
86313		Slp.	Gertrude and Helen	43.15	40.99	59.2	10.5	4.5	1895	Newport, R. I.	Newport, R. I.
86009		Sch. y.	Gevalia	37.74	35.86	56.7	19.8	6.3	1885	Essex, Mass.	New York, N. Y.
85431		Slp.	Gilbert	15.35	14.50	42.0	16.0	4.0	1872	Bay Shore, N. Y.	Port Ambury, N. J.
86297		Slp.	Gilbert Hirsch	10.74	10.21	35.0	14.0	3.7	1894	Sayville, N. Y.	Patchogue, N. Y.
10337		Sch.	Gilbert Knapp	186.09	176.79	119.8	26.2	8.8	1854	Racine, Wis.	Milwaukee, Wis.
85920		Sch.	Gilbert Stancill	117.10	111.25	60.6	26.0	6.6	1869	Middletown, Conn.	Hartford, Conn.
85012		Slp.	Gilbert H. Farrington	13.19	12.44	35.9	14.0	4.0	1869	Greenville, N. Y.	Norfolk, Va.
86120	K. H. T. D.	Sch.	Gilberton	841.17	824.57	186.6	35.0	10.0	1890	Perth Amboy, N. J.	Philadelphia, Pa.
9980		Sch.	Gill and Badri	176.29	167.48	105.6	27.9	8.5	1869	Hartford, Conn.	New York, N. Y.
86123		Sch.	Gibson Dove	52.74	50.11	71.4	21.8	4.9	1890	Ocoquan, Va.	Alexandria, Va.
86011		Sch.	Gilt Edge	10.74	10.21	40.0	13.8	3.3	1888	Hatteras, N. C.	Newbern, N. C.
86117		Slp.	Ginesta	7.65	7.27	37.2	13.6	3.9	1890	Clear Creek, Tex.	Galveston, Tex.
10917		Sch.	Gino	9.49	8.93	37.9	14.4	2.7	1888	New Orleans, La.	New Orleans, La.
10095		Slp.	Gipsy	14.12	13.42	43.0	14.7	3.8	1860	Apalachicola, Fla.	Pensacola, Fla.
85300		Slp.	Gipsy	6.37	6.06	39.0	12.0	2.0	1874	New Suffolk, N. Y.	Perth Amboy, N. J.
10482		Slp.	Gipsy	11.65	11.07	35.5	13.0	4.4	1869	New Bedford, Mass.	Boothbay, Me.
85029		Slp. y.	Gipsy	7.29	6.93	29.0	12.8	3.5	1871	Greenport, N. Y.	Greenport, N. Y.
85124		Slp.	Gipsy	0.80	0.31	36.0	13.0	3.4	1875	Charleston, S. C.	Charleston, S. C.
85408		Slp.	Gipsy	12.13	11.53	38.6	14.3	4.4	1882	Brooklyn, N. Y.	New York, N. Y.
86080	K. G. V. R.	Slp. y.	Gipsy	11.50	10.93	34.4	14.0	4.0	1888	New Haven, Conn.	New London, Conn.
86274		Ywl.	Gipsy	5.46	5.19	24.2	10.0	3.5	1869	Chelsea, Mass.	New York, N. Y.
85904		Sch.	Gipsy Girl	37.50	35.63	65.0	18.9	5.9	1869	Clear Creek, Tex.	Galveston, Tex.
86237		Slp.	Gipsy Girl	7.56	7.18	35.2	13.4	3.6	1893	Newburyport, Mass.	Salem, Mass.
86580		Sch.	Gipsy Queen	5.42	5.15	29.5	10.5	3.8	1870	Perth Amboy, N. J.	Philadelphia, Pa.
86111	K. H. N. S.	Sch.	Girard	841.17	824.57	186.5	35.0	10.0	1890	Boston, Mass.	New York, N. Y.
86738	K. C. N. D.	Sch. y.	Glauna	98.68	93.65	102.0	20.5	11.2	1882	Key West, Fla.	Key West, Fla.
85710		Sch.	Gladator	11.40	10.83	36.4	13.9	3.8	1892	Essex, Mass.	Gloucester, Mass.
86134	K. J. F. W.	Sch.	Gladstone	112.81	107.17	92.6	24.3	10.0	1891	do	do
85918	K. D. H. N.	Sch.	Gladstone	102.82	97.68	82.4	23.2	8.8	1886	Greenwich, R. I.	New York, N. Y.
86210		Slp. y.	Gladys	6.30	6.03	23.8	11.4	4.1	1888	Boston, Mass.	Boston, Mass.
86211		Slp. y.	Gladys	9.26	8.86	36.4	0.7	0.5	1890	Sault Ste. Marie, Mich.	Marquette, Mich.
86248		Slp.	Gladys	11.58	11.00	36.7	13.6	4.0	1893	Islip, N. Y.	New York, N. Y.
135495		Slp. y.	Gladys	12.50	11.94	36.3	14.2	5.1	1879	Detroit, Mich.	Detroit, Mich.
10238		Sch.	Glad Tidings	183.00	173.85	113.0	26.2	8.0	1893	Belfast, Me.	Baltimore, Md.
85837	K. C. L. D.	Bkn.	Glad Tidings	654.12	626.47	159.2	33.1	17.0	1883	Clayton, N. Y.	Cape Vincent, N. Y.
86923		Sch.	Glad Tidings	33.93	32.24	60.0	16.0	5.0	1886	Friendship, Me.	Portland, Me.
86187		Slp.	Glad Tidings	7.73	7.35	29.3	11.4	5.3	1891	New York, N. Y.	Key West, Fla.
85023		Sch.	Glance	17.19	16.34	44.0	14.0	4.6	1860	Somerset County, Md.	Crisfield, Md.
85361		Sch.	Glance	10.42	9.90	42.8	13.4	3.9	1873	Brook Haven, N. Y.	Hartford, Conn.
10329		Slp.	Glean	31.70	30.12	58.9	19.3	5.1	1897	Baltimore, Md.	Baltimore, Md.
85296		Slp.	Glean	16.69	16.86	44.8	15.4	4.3	1876	Champlain, N. Y.	Burlington, Vt.
85809		Sch.	Gleaner	101.39	96.33	91.9	17.6	7.6	1883	Hoquiam, Wash.	San Francisco, Cal.
86196	K. J. F. T.	Bkn.	Gleaner	413.35	392.64	151.0	30.0	11.0	1892	Marahfield, Oreg.	do
85796	K. B. M. S.	Sch.	Glen	127.38	121.02	106.6	29.0	8.3	1883	Paltneyville, N. Y.	Milwaukee, Wis.
10388		Sch.	Glen Cuyler	49.05	46.60	72.5	16.2	5.5	1856	Bristol, Me.	North Haven, Me.
86120		Slp.	Glen Rose	10.48	9.96	81.0	11.6	5.5	1899		

\*Formerly sloop Daniel Neville.

\*Formerly schooner Fannie G. Warner.

\*Formerly sloop-yacht Elephant.

## MERCHANT SAILING VESSELS OF THE UNITED STATES—Continued.

Official No.	Signal letters.	Rig.	Name of vessel.	Gross tonnage.	Net tonnage.	Length.	Breadth.	Depth.	When built.	Where built.	Home port (where permanent document issued).
						Feet.	Feet.	Feet.			
85203		Sch.	Glendale	12 77	12 14	38.7	12.9	4.9	1872	Waldoboro, Me.	Dear Isle, Me.
86986	K. F. C. G.	Sch.	Glendale	296 12	281 32	142.2	34.9	9.0	1868	Fairhaven, Cal.	San Francisco, Cal.
86296		Sch. y.	Glendoever	40 11	38 11	62.2	17.6	6.8	1894	Tottenville, N. Y.	New York, N. Y.
86303	K. M. G. J.	Sch.	Glendower	855 12	823 90	192.2	34.7	16.0	1894	Noank, Conn.	Philadelphia, Pa.
86049		Sch.	Glendy Burke	94 11	89 41	78.2	22.2	8.2	1878	Church Point, Nova Scotia	Ellsworth, Me.
85512	J. S. Q. G.	Bk.	Glencida	783 71	744 53	162.0	34.8	20.0	1877	Pembroke, Me.	Eastport, Me.
85794		Sch.	Glennell	73 62	69 94	73.4	22.5	6.3	1883	Millbridge, Me.	Machias, Me.
85447		Slp.	Glennwood	14 02	13 32	38.5	14.3	4.2	1876	Glenwood, N. Y.	New York, N. Y.
10298		Sch.	Glids	5 92	5 63	27.0	10 4	3 6	1865	Boothbay, Me.	Boothbay, Me.
10350		Sch.	Glids	28 71	27 27	60.0	16 4	0 0			Mobily, Ala.
10418		Sch.	Glids	54 34	51 63	64.0	23 0	5 8	1838	Nyaek, N. Y.	New York, N. Y.
10819		Sch.	Glids	23 77	22 58	44 6	18 4	5 0	1867	Westerly, R. I.	Edgartown, Mass.
10986		Slp.	Glids	9 63	9 15	38 6	13 5	3 0	1908	Patchogue, N. Y.	Bridgeton, N. J.
85555		Slp.	Glids	12 04	11 44	38 2	14 2	3 7	1878	Penn Grove, N. J.	Do.
86227		Sch.	Glids	7 55	7 18	30 0	11 6	3 0	1892	Washington, N. C.	Newbern, N. C.
85844		Sch.	Glding Star	17 90	17 07	54 6	14 8	2 8	1884	Mount Clements, Mich.	Grand Haven, Mich.
85335		Slp.	Glimmer	16 69	15 86	44 8	15 4	4 5	1874	Cambridge, Md.	Annapolis, Md.
10607		Sch.	Glimpoe	29 37	27 90	52 0	10 0	6 9	1860	East Boston, Mass.	New York, N. Y.
10031		Sch.	Globe	17 51	16 03	40 1	15 7	5 1	1848	Somerset County, Md.	Baltimore, Md.
10260		Sch.	Globe	99 33	94 37	77 0	23 5	8 4	1856	Huntington, N. Y.	Boston, Mass.
10825		Slp.	Globe	11 06	10 51	34 8	14 8	3 7			Bridgeton, N. J.
86186		Lgr.	Globe	5 87	5 58	33 9	11 7	2 8	1891	Grand Isle, La.	New Orleans, La.
85805		Ctrl. y.	Glooskap	7 54	7 16	30 0	8 0	5 0	1885	Marblehead, Mass.	Boston, Mass.
85065	J. H. L. C.	Slp.	Gloory of the Seas	2 102 57	1 939 10	240 2	44 1	20 0	1860	East Boston, Mass.	Do.
110587		Slp. y.	Gloria	7 50	7 13	31 3	13 3	3 3	1883	Patchogue, N. Y.	New York, N. Y.
86152	K. L. G. H.	Slp. y.	Gloriana	23 55	21 42	55 8	13 1	10 5	1891	Bristol, R. I.	Philadelphia, Pa.
86113	K. J. V. D.	Sch.	Gloriana	110 87	105 31	96 0	23 2	10 0	1891	Essex, Mass.	Gloucester, Mass.
85823		Sch.	Glyn	58 72	55 79	75 5	21 0	8 7	1884	Noank, Conn.	Brunswick, Ga.
86090		Slp.	Goaskker	10 34	9 83	33 0	13 5	3 3	1890	San Francisco, Cal.	San Francisco, Cal.
86935		Sch.	Go Look	18 58	17 60	41 0	14 3	3 4	1889	Point Lookout, Mich.	Port Huron, Mich.
86239		Sch.	Gold Dust	6 82	6 48	31 0	12 3	3 1	1893	East Bay, Fla.	Pensacola, Fla.
10651		Sch.	Gold Hunter	54 52	51 61	65 7	21 6	5 7	1890	York, Me.	Castine, Me.
10830		Sch.	Gold Leaf	15 78	14 99	46 9	15 0	3 7	1867	Wilmington, N. C.	Wilmington, N. C.
10987		Slp.	Gold Leaf	6 10	5 59	28 0	10 0	2 9	1864	Mathews County, Va.	Newport News, Va.
85381		Sch.	Gold Leaf	13 62	12 94	42 0	13 7	3 5	1875	Beaufort, N. C.	Beaufort, N. C.
86176		Sch.	Gold Mine	11 93	11 34	39 4	13 9	3 0	1891	Atlantic, N. C.	Do.
85827		Sch.	Gold Spray	10 35	9 85	33 0	13 0	3 2	1883	Fox Creek, Md.	Crisfield, Md.
14500		Sch.	Golden Age	5 52	5 14	30 2	11 4	3 4			Apalachee, Fla.
85785		Sch.	Golden Age	1 846 96	1 763 70	278 0	38 8	20 0	1862	Abbotts Bridge, Ohio	Sandusky, Ohio
85698		Sch.	Golden Arrow	21 31	20 25	51 0	15 0	4 0	1861	Lynchburg, Tex.	Port Lavaca, Tex.
85914		Lgr.	Golden Arrow	6 82	6 48	30 0	11 0	3 5	1885	Terre Bonne, La.	Brashear, La.
86098	K. H. J. L.	Sch.	Golden Ball	286 51	272 10	124 2	30 3	10 5	1890	Kennebunk Port, Me.	New Bedford, Mass.
10064		Sch.	Golden City	31 49	30 27	75 6	22 3	9 4	1863	Cape Breton, Nova Scotia	Do.
86083		Slp.	Golden Eagle	18 91	17 11	44 2	14 1	6 5	1890	Beverly, Mass.	Gloucester, Mass.
10955		Slp.	Golden Feather	6 91	6 57	32 1	11 3	3 2	1868	Greenport, N. Y.	Newport News, Va.
10907		Sch.	Golden Fleeco	47 67	45 32	60 5	24 0	4 9	1867	San Francisco, Cal.	San Francisco, Cal.
85034		Slp.	Golden Gate	13 87	13 18	40 0	15 0	4 0	1869	Bayport, N. Y.	Perth Amboy, N. J.
86158		Sch.	Golden Gate	68 44	65 62	80 7	23 0	5 9	1871	Dorchester County, Md.	Baltimore, Md.
85314		Sch.	Golden Gate	97 76	92 88	83 5	29 9	7 2	1874	Humboldt, Cal.	San Francisco, Cal.
85559		Sch.	Golden Gate	7 92	7 54	47 3	12 3	2 8	1878	Crisfield, Md.	Crisfield, Md.
85209		Slp.	Golden Harp	10 21	9 70	45 0	14 0	3 4	1872	Bayport, N. Y.	Perth Amboy, N. J.
10342		Sch.	Golden Harvest	255 60	242 25	129 3	28 0	10 2	1856	Buffalo, N. Y.	Port Huron, Mich.
85477		Sch.	Golden Hind	74 60	70 87	77 0	22 0	7 7	1877	Bath, Me.	Key West, Fla.
86077	K. G. T. P.	Sch.	Golden Hope	106 91	101 57	89 0	24 0	9 5	1890	Essex, Mass.	Gloucester, Mass.
86222		Slp. y.	Golden Hope	6 75	5 42	30 7	11 0	4 2	1892	Brooklyn, N. Y.	New York, N. Y.
10925		Slp.	Golden Light	10 60	10 20	45 5	16 0	4 3	1867	Sayville, N. Y.	Somers Point, N. J.
85038		Sch.	Golden Ray	58 92	55 98	63 5	22 0	6 3	1869	Stony Brook, N. Y.	Greenport, N. Y.
10153		Sch.	Golden Rule	363 50	345 33	159 6	31 5	10 4	1867	Buffalo, N. Y.	Port Huron, Mich.
10175		Sch.	Golden Rule	44 13	41 03	58 3	18 0	7 5	1851	Essex, Mass.	Machias, Me.
10286		Sch.	Golden Rule	41 67	39 59	62 0	18 2	6 7	1862	Kennebunk, Me.	Gloucester, Mass.
10397		Sch.	Golden Rule	49 98	47 49	59 0	22 8	5 0	1850	Browns Point, N. Y.	Albany, N. Y.
10438		Slp.	Golden Rule	6 40	6 06	32 0	11 8	3 1	1851	Islip, N. Y.	New York, N. Y.
10778	H. V. G. K.	Sch.	Golden Rule	106 10	100 80	79 0	24 9	7 0	1847	York, Me.	St George, Me.
10914		Sch.	Golden Rule	66 12	62 82	68 2	23 0	7 1	1863	Stony Brook, N. Y.	Bridgeton, Conn.
10960		Sch.	Golden Rule	16 50	15 75	50 4	17 0	6 9	1867	Accomac, Va.	Baltimore, Md.
10961		Sch.	Golden Rule	17 40	16 22	45 0	16 5	4 5	1872	Cape Haven, N. Y.	Annapolis, Md.
85218		Sch.	Golden Rule	14 73	13 99	44 2	16 2	4 4	1868	Camden, N. J.	Caulden, N. J.
85987		Sch.	Golden Rule	49 87	44 53	70 8	20 6	4 5	1868	Sault Ste. Marie, Mich.	Portland, Me.
85355	J. O. F. W.	Bkn.	Golden Sheaf	453 64	430 96	128 2	31 2	11 4	1874	Port Elizabeth, Wash.	San Francisco, Cal.
89040	K. G. L. C.	Sch.	Golden Shero	699 07	626 09	185 1	38 5	14 2	1869	Portland, Me.	Portland, Me.
85394		Slp.	Goldsmith Maid	15 43	14 06	38 0	14 4	5 3	1875	Eastport, Me.	Eastport, Me.
85697		Sch.	Goldsmith Maid	7 72	7 34	32 1	12 4	5 0	1874	Eastport, Me.	Marquette, Mich.
86248		Lgr.	Good Brother	16 90	15 96	45 9	16 0	5 0	1893	Sault Ste. Marie, Mich.	Eastport, Me.
85120		Sch.	Good Intent	7 29	6 93	36 9	11 8	3 1	1870	Chester Carnitada, La.	Brashear, La.
10925		Sch.	Good Luck	24 65	23 42	47 5	16 8	5 5	1813	Key West, Fla.	Key West, Fla.
85848		Sch.	Good Luck	7 92	6 67	30 6	12 8	2 9	1879	Key West, Fla.	Key West, Fla.
86072	K. O. R. D.	Bkn.	Good News	712 21	678 60	166 4	33 4	17 2	1889	Baltimore, Md.	Baltimore, Md.

<sup>1</sup> Formerly British schooner *Evagoline*.

<sup>2</sup> Formerly out-boat *Rose E. Silbe*.

<sup>3</sup> Formerly schooner *L'Italia*.

<sup>4</sup> Formerly British schooner *Lord Clyde*.

## MERCHANT SAILING VESSELS OF THE UNITED STATES—Continued.

Official No.	Signal letters.	Rig.	Name of vessel.	Gross tonnage.	Net tonnage.	Length.	Breadth.	Depth.	When built.	Where built.	Home port (where permanent document issued).
						Feet.	Feet.	Feet.			
86310		*Sch.	Good News	10.18	18.18	42.0	13.7	4.5	1894	Sand Beach, Mich	Port Huron, Mich.
10290		Sch.	Good Templar	57.07	54.22	68.8	20.7	7.4	1867	Gloucester, Mass	Boston, Mass.
10733		Slp.	Good Templar	6.21	5.96	28.0	10.8	3.7	1866	Bristol, Ill.	Dennis, Mass.
10769		Sch.	Good Templar	45.59	43.31	67.5	20.0	6.0	1867	Bristol, Me.	Portland, Me.
85804		Slp.	Good Templar	10.17	9.07	40.0	14.0	3.9	1883	Norfolk County, Va	Norfolk, Va.
10870		Sch.	Goodwin	12.17	11.59	40.0	14.0	3.9	1897	Cedar Island, N. C.	Beaufort, N. C.
86055	K. G. L. R.	Slp. y.	Gorilla	20.89	19.55	45.0	14.5	4.5	1890	Brooklyn, N. Y.	Boston, Mass.
86190		Sch.	Gorman C	10.14	9.94	58.0	16.9	4.9	1892	Solomons, Md.	Baltimore, Md.
10224		Sch.	Goshawk	619.62	522.14	180.0	32.3	12.0	1866	Cleveland, Ohio.	Port Huron, Mich.
86101		Slp. y.	Gossip	16.05	15.25	43.0	12.9	4.0	1894	Boston, Mass.	Boston, Mass.
86285		Sch.	Gossip	5.44	5.19	35.0	12.0	3.2	1804	Chatham, Mass.	Chatham, Mass.
86300		Slp. y.	Gossion	18.33	17.42	36.4	12.0	3.8	1900	Boston, Mass.	Boston, Mass.
85191	J. E. K. F.	Sch.	Gotama	108.60	108.68	119.0	32.6	8.8	1872	Coos Bay, Oregon	Boston, Mass.
86022	K. G. C. T.	Sch.	Gov. Ames	1,778.77	1,689.84	245.0	40.6	21.2	1888	Waldoboro, Me.	San Francisco, Cal.
85682		Sch.	Gov. Butler	92.50	87.87	81.8	22.5	8.6	1884	Essex, Mass.	Fall River, Mass.
85581		Cat.	Governor Cook	6.69	5.41	28.5	12.5	3.0	1879	Patchogue, N. Y.	Gloucester, Mass.
85492	J. S. K. V.	Shp.	Gov. Goodwin	1,450.26	1,413.99	212.8	40.0	24.0	1877	Patchogue, N. Y.	Patchogue, N. Y.
85262	J. T. S. N.	Sch.	Governor Hall	589.92	590.42	132.3	34.4	16.7	1880	Milford, Del.	Boston, Mass.
85599		Sch.	Gov. Hendricks	9.11	8.65	42.0	11.8	3.4	1879	Somerset County, Md.	Crisfield, Md.
85894		Slp.	Gov. Lowery	40.10	38.10	56.0	20.5	5.4	1885	Pascagoula, Miss	Shieldsboro, Miss.
85770	K. B. D. M.	Shp.	Governor Robie	1,712.78	1,627.15	224.1	41.0	23.8	1883	Bath, Me.	Bath, Me.
86189	K. L. D. V.	Sch.	Gov. Russell	135.79	129.00	84.0	25.0	10.4	1892	Essex, Mass.	Provincetown, Mass.
85780		Sch.	Governor Stockley	44.47	42.25	65.5	22.5	4.0	1883	Milford, Del.	New York, N. Y.
85508		Sch.	Governor Stone	7.27	6.91	29.6	12.6	3.9	1877	Pascagoula, Miss	Mobile, Ala.
85460		Sch.	Gov. Vance	17.38	16.51	42.0	14.3	3.9	1876	Stratts, N. C.	Beaufort, N. C.
10013	H. J. P. D.	Sch.	Gov. James Y. Smith	320.97	304.93	114.1	29.0	9.5	1866	Warren, R. I.	Fall River, Mass.
10202		Sch.	Grace	63.22	60.06	69.0	21.5	6.0	1851	Trouton, Me.	Ellsworth, Me.
86118		Slp.	Grace	6.98	6.63	27.0	9.2	5.8	1888	Deer Isle, Me.	Deer Isle, Me.
86191		Sch.	Grace	9.92	9.92	36.8	12.0	3.0	1892	Astoria, Ore.	Astoria, Ore.
86218		Sch.	Grace	10.44	9.92	50.5	13.7	3.4	1882	Fairmount, Md.	Crisfield, Md.
85350	J. Q. B. V.	Sch.	Grace Andrews	598.24	539.85	148.8	33.3	12.2	1874	Thomaston, Me.	Thomaston, Me.
85764		Sch.	Grace Bailey	68.13	64.73	72.0	23.5	6.0	1882	Patchogue, N. Y.	Patchogue, N. Y.
85289	J. N. H. K.	Sch.	Grace Bradley	557.83	529.94	146.6	32.2	13.1	1873	Thomaston, Me.	Thomaston, Me.
10292		Sch.	Grace Choute	41.64	39.66	65.4	20.2	6.3	1867	Bath, Me.	Portsmouth, N. H.
85085	J. H. T. V.	Sch.	Grace Darling	158.64	150.14	101.3	27.9	7.8	1870	Pittston, Me.	New York, N. Y.
10061		Sch.	Grace Carling	21.05	20.09	46.2	17.4	5.0	1859	Jalap, N. Y.	Norfolk, Va.
85391		Slp.	Grace Darling	12.28	11.68	34.9	15.1	3.8	1873	New Orleans, La.	Cedar Keys, Fla.
85137	J. N. B. V.	Sch.	Grace Davis	401.06	381.01	127.7	31.1	11.3	1873	Yarmouth, Me.	Portland, Me.
85483	J. S. G. L.	Rk.	Grace Deering	733.68	697.00	151.8	34.1	18.3	1877	Cape Elizabeth, Me.	Do.
85850		Sch.	Grace Ellona	9.40	8.93	29.4	14.6	3.3	1884	Shellbanks, Ala.	Mobile, Ala.
86277		Slp.	Grace Griffin	8.95	8.51	30.6	12.5	3.9	1894	Greenport, N. Y.	Greenport, N. Y.
85552		Sch.	Grace Grummond	205.50	195.23	136.6	21.8	9.0	1869	New York, N. Y.	Milwaukee, Wis.
39033		Sch.	Grace Holland	629.13	597.68	189.4	33.0	14.3	1880	Marine City, Mich.	Marquette, Mich.
85655		Slp.	Grace Hope	7.12	6.77	33.0	12.0	3.0	1881	Norfolk, Va.	Norfolk, Va.
85031		Sch.	Grace Lillian	6.45	6.13	31.2	11.1	3.0	1869	Gloucester, Mass	Rockport, Me.
86112	K. H. P. B.	Plcn.	Grace Lyndon	658.13	625.23	156.0	34.0	18.0	1890	Rockport, Me.	New York, N. Y.
10222		Sch.	Grace Murray	254.38	241.07	128.3	25.9	10.6	1856	Black River, Ohio	Detroit, Mich.
85998	K. F. D. S.	Sch.	Grace Seymour	663.62	601.94	160.0	36.2	16.0	1888	Hadlyme, Conn	New Haven, Conn.
85336	J. P. Q. M.	Sch.	Grace Van Dusen	363.29	288.13	125.6	33.1	9.0	1874	Millbridge, Me.	New York, N. Y.
85971		Sch.	Grace Watkins	18.37	17.46	42.8	13.9	4.0	1887	Hand Beach, Mich.	Port Huron, Mich.
10569	H. J. M. V.	Sch.	Grace Watson	112.62	106.42	96.2	21.9	7.1	1854	Philadelphia, Pa.	Seaford, Del.
10721	H. V. D. W.	Sch.	Grace Webster	337.71	320.82	118.9	29.2	12.4	1867	Portland, Me.	Portland, Me.
10289		Sch.	Grace Whitney	289.66	275.18	141.1	26.9	11.5	1866	Gibraltar, Mich.	Port Huron, Mich.
10502		Sch.	Grace A. Hoffmire	29.48	28.01	54.8	10.8	4.0	1896	Nyaack, N. Y.	Perth Amboy, N. J.
85281		Sch.	Grace C. Hadley	67.03	63.08	73.0	21.0	7.0	1873	Essex, Mass.	Gloucester, Mass.
12819	K. C. J. B.	Sch.	Grace E. Stevens	87.74	83.35	71.8	24.0	7.8	1853	Brook Haven, N. Y.	South West Harbor, Me.
85834	K. L. P. N.	Sch.	Grace F. Littleton	169.42	160.05	102.1	25.6	9.9	1884	Bath, Me.	Provincetown, Mass.
85835	K. C. J. G.	Sch.	Grace G. Bennett	210.41	199.89	135.5	23.9	7.8	1893	Bethel, Del.	Seaford, Del.
85334		Sch.	Grace K. Green	405.63	385.35	140.0	34.0	12.2	1884	Portsmouth, N. H.	Portsmouth, N. H.
85312		Sch.	Grace L. Fears	88.94	84.50	81.0	22.9	8.4	1874	Gloucester, Mass	Gloucester, Mass.
86157	K. J. R. F.	Sch.	Grace M. Miller	237.07	225.22	128.9	27.5	9.0	1874	Chicago, Ill.	Chicago, Ill.
85802		Slp.	Grace P. Willard	107.33	101.97	66.9	24.0	6.9	1891	West Myatie, Conn	Stonington, Conn.
85787		Slp.	Grace S. Mackey	15.76	14.98	38.7	15.1	4.2	1863	Port Washington, N. Y.	New York, N. Y.
86143		Sch.	Grace V. Mills	10.20	9.69	35.5	14.5	3.5	1862	Cambridge, Md.	Crisfield, Md.
10192	K. C. J. L.	Slp. y.	Grace W. Hono	11.27	10.71	32.2	12.4	5.6	1891	Boothbay, Me.	Saco, Me.
85044		Sch.	Gracie	56.69	53.86	69.8	21.8	7.2	1868	Nyaack, N. Y.	New York, N. Y.
85220		Sch. y.	Gracie	40.28	38.27	65.2	19.2	6.0	1869	Charlestown, Mass.	Charleston, S. C.
85338		Slp.	Gracie	53.84	51.15	68.2	22.0	7.4	1872	Cohasset, Mass.	Boston, Mass.
85441		Slp.	Gracie	7.94	7.55	25.5	12.7	3.9	1874	Penny Bridge, N. Y.	Perth Amboy, N. J.
85374		Slp.	Gracie	12.44	11.82	38.0	14.0	4.0	1873	Boothbay, Me.	Newport, R. I.
85750		Sch.	Gracie	6.30	5.99	32.5	12.4	3.0	1877	Patchogue, N. Y.	Perth Amboy, N. J.
85812		Sch.	Gracie	13.07	12.42	42.0	13.0	5.0	1882	Beverly, Mass.	Gloucester, Mass.
85847		Slp.	Gracie	5.47	5.20	28.6	11.6	2.8	1883	Greenport, N. Y.	Greenport, N. Y.
85806		Sch.	Gracie	11.29	10.73	31.9	13.5	4.2	1884	Key West, Fla.	Key West, Fla.
85919		Sch.	Gracie	80.36	76.35	88.7	23.2	8.9	1884	Noank, Conn.	Brunswick, Ga.
35980		Cat.	Gracie	45.47	43.20	60.1	19.1	8.1	1886	do	Stonington, Conn.
				6.15	5.18	23.1	10.6	3.5	1872	Tisbury, Mass.	Falmouth, Mass.

\* Formerly U. S. S. Search.

\* Formerly schooner John Henry.

\* Composite.

## MERCHANT SAILING VESSELS OF THE UNITED STATES—Continued.

Official No.	Signal letters.	Rtg.	Name of vessel.	Gross tonnage.	Net tonnage.	Length.	Breadth.	Depth.	When built.	Where built.	Home port (where permanent document issues).
						<i>Feet.</i>	<i>Feet.</i>	<i>Feet.</i>			
85088		Sip.	Gracie	0 26	5 95	32.0	11.4	3.0	1880	Bay Shore, N. Y.	Patchogue, N. Y.
86033		Sip.	Gracie	11 73	11 14	38.6	15.0	4.1	1889	Goshen, N. J.	Bridgeton, N. J.
86107		Sch.	Gracie	26 29	25 07	58.0	17.5	5.0	1890	St. Michaels, Md.	Baltimore, Md.
86207		Sch.	Gracie	0 91	0 41	34.3	12.2	5.3	1892	Waldoboro, Me.	Portland, Me.
86252		Sch.	Gracie	8 63	8 20	34.0	11.0	5.3	1893	Brooksville, Me.	South West Harbor, Me.
86255		Sch.	Gracie	7 80	7 47	44.6	11.3	2.6	1893	Smyrna, N. C.	Beaufort, N. C.
86260		Sch.	Gracie	6 77	6 43	20.0	11.8	4.4	1893	Gloucester, Mass.	Gloucester, Mass.
86319		Sch.	Gracie	5 61	5 01	27.8	9.7	4.5	1894	Brooklin, Mo.	Castine, Me.
86224		Sch.	Gracie A.	7 35	6 99	30.0	11.2	5.2	1892	Bremen, Me.	Waldoboro, Me.
85947		Sch.	Gracie B.	8 79	8 35	44.4	11.1	2.2	1886	Cold Spring, N. Y.	Port Jefferson, N. Y.
85963		Sch. y.	Gracie G.	12 87	12 23	34.0	13.0	4.4	1885	Newburyport, Mass.	Boston, Mass.
86155		Sch.	Gracie J.	58 16	55 16	69.6	22.1	5.8	1891	Harrington, Me.	Machias, Me.
86275		Sch.	Gracie S.	91 40	86 83	83.9	24.7	10.2	1893	San Francisco, Cal.	San Francisco, Cal.
86334	K. L. N. P.	Sch.	Gracie T.	100 64	104 16	84.2	24.3	0.2	1879	Lunenburg, Nova Scotia.	New York, N. Y.
86759		Sch.	Gracie Bell	32 29	30 68	56.0	17.3	5.0	1882	Freeport, Fla.	Pensacola, Fla.
39658		Sch.	Gracie Belle	35 91	34 12	59.1	16.2	3.7	1885	Sand Beach, Mich.	Grand Haven, Mich.
86163		Sch. y.	Gracie Belle	12 22	11 61	39.8	12.8	5.3	1879	New York, N. Y.	Dennis, Mass.
85875		Sch.	Gracie Blum	22 12	21 02	41.5	17.7	5.5	1884	Tarpon Springs, Fla.	Pensacola, Fla.
86240		Sch.	Gracie Felitz	12 39	11 77	38.0	12.9	5.2	1893	Seattle, Wash.	Seattle, Wash.
86220		Sch.	Gracie Lee	6 31	5 99	35.7	10.0	3.5	1892	Onancock, Va.	Norfolk, Va.
85908		Sch.	Gracie Leigh	12 86	10 29	52.0	16.6	3.7	1885	Petersburg, Va.	Petersburg, Va.
86062		Sch.	Gracie Leonard	10 50	9 07	41.7	14.7	3.2	1889	Cambridge, Md.	Annapolis, Md.
85833		Sch.	Gracie Parks	8 84	8 10	32.0	14.4	3.4	1884	Patchogue, N. Y.	Greenport, N. Y.
86464		Sch.	Gracie Phillips	20 82	19 78	42.2	15.4	6.5	1876	Noank, Conn.	Stonington, Conn.
86360		Sch.	Gracie Smith	12 63	12 00	39.3	12.5	4.7	1880	Kennebunk, Me.	Boston, Mass.
86634		Sch.	Gracie Young	6 93	6 50	32.8	12.9	3.6	1889	Patchogue, N. Y.	Patchogue, N. Y.
86270		Sch.	Gracie C. Wallace	26 19	19 18	59.0	16.3	4.6	1893	Oriole, Md.	Crisfield, Md.
85995	K. F. D. M.	Sch.	Gracie D. Freeman	1,140 93	1,083 80	194.6	40.0	18.1	1888	Bath, Me.	New York, N. Y.
00857	J. R. P. F.	Sch.	Gracie D. Chambers	379 21	360 26	133.5	33.0	9.7	1875	Guilford, Conn.	Do.
86132		Sch.	Gracie E. Benson	12 94	12 19	39.0	15.0	5.0	1890	Essex, Mass.	Boston, Mass.
85841		Sch.	Gracie H. Benson	93 10	88 54	91.0	21.5	8.7	1884	Boothbay, Me.	New Bedford, Mass.
86015		Sch.	Gracie and Emily	9 40	9 02	33.5	14.4	3.8	1888	Patchogue, N. Y.	Patchogue, N. Y.
85375		Sch.	Graham Brothers	81 99	77 90	81.0	20.9	7.9	1874	Howard, Wis.	Milwaukee, Wis.
10445		Sip.	Graham's Polly	52 83	50 19	63.0	21.0	6.8	1857	Brooklyn, N. Y.	New York, N. Y.
86293		Sch.	Grampus	814 41	822 19	218.0	38.0	13.2	1894	West Bay City, Mich.	Port Huron, Mich.
16624		Sch.	Grampus	12 03	11 43	36.3	15.3	4.0	1890	Greenport, N. Y.	Greenport, N. Y.
86270		Sch.	Grampus	47 76	45 38	72.6	18.0	9.8	1893	Essex, Mass.	Boston, Mass.
86317		Sch.	Granada	1,729 89	1,643 52	217.0	40.0	21.6	1895	West Bay City, Mich.	Port Huron, Mich.
85332		Sch.	Granger	43 08	40 94	60.0	13.0	4.6	1874	San Francisco, Cal.	San Francisco, Cal.
85370		Sch.	Granger	398 58	348 26	155.7	29.2	10.0	1874	Two Rivers, Wis.	Chicago, Ill.
85430		Sch.	Granger	58 65	55 73	65.0	22.3	4.4	1875	Hickey Lodge, Ore.	San Francisco, Cal.
85498	J. S. M. P.	Sip.	Granite State	1,683 60	1,624 34	228.9	41.4	24.0	1877	Kittery, Me.	Portsmouth, N. H.
10947		Sch.	Grape Shot	29 93	28 43	51.8	18.5	5.6	1856	Sayville, N. Y.	Richmond, Va.
85096		Sip.	Grape Shot	12 08	11 48	38.0	13.0	4.0	1899	Tappahannock, Va.	Norfolk, Va.
86067		Sch.	Grape Shot	18 4	17 62	68.4	12.4	2.2	1888	Washington, D. C.	Georgetown, D. C.
10566		Sch.	Gratitude	23 44	22 27	54.2	16.3	5.6	1855	Philadelphia, Pa.	Bridgeton, N. J.
10889		Sip.	Gray Eagle	12 00	11 40	35.7	15.3	4.2	1881	Cold Spring, N. Y.	Cold Spring, N. Y.
10361	H. J. F. L.	Sch.	Gray Hound	177 89	169 60	95.0	21.4	12.2	1851	New Bedford, Mass.	New Bedford, Mass.
85220		Sch.	Gray Hound	13 92	13 22	44.0	15.0	4.0	1872	Mathews County, Va.	Newport News, Va.
85350		Sip.	Gray Hound	6 95	6 69	32.5	12.4	3.1	1872	Baltimore, Md.	Annapolis, Md.
85087		Sch.	Gray Jacket	7 91	7 62	30.0	11.9	2.8	1870	Wahbaert Point, Va.	Chincoteague, Va.
85439		Sip.	Grayling	14 39	13 49	36.0	11.6	4.0	1875	Sand Beach, Mich.	Grand Haven, Mich.
85775	K. B. G. S.	Sch. y.	Grayling	56 26	52 93	82.6	23.0	8.4	1893	Brooklyn, N. Y.	New York, N. Y.
86145	K. J. L. T.	Sch.	Grayling	12 43	11 56	36.8	24.4	10.4	1891	Essex, Mass.	Gloucester, Mass.
86185		Sip. y.	Grayling	6 88	6 54	32.6	9.8	4.2	1891	Cleveland, Ohio	Cleveland, Ohio.
85406		Sch.	Gray's Inn	7 71	7 32	41.5	19.0	3.4	1875	Kent County, Md.	Baltimore, Md.
85967		Sch.	Grazia Cerino	9 00	9 49	43.0	16.2	3.4	1885	Biloxi, Miss.	Shieldsboro, Miss.
85968		Sch.	Great Admiral	1,578 68	1,491 91	214.2	40.3	25.2	1869	Boston, Mass.	Boston, Mass.
85907	J. G. L. C.	Sip.	Green Co. Tanner	82 39	87 59	73.5	27.5	6.6	1832	Catskill, N. Y.	Albany, N. Y.
10403		Sch.	Green Hill	71 07	70 37	73.2	23.0	6.6	1881	Green Hill, Md.	Crisfield, Md.
85684		Sch.	Green Hill	391 38	370 87	141.5	35.0	12.6	1891	Bridgeton, Conn.	New Haven, Conn.
86133	K. J. L. C.	Sch.	Greenleaf Johnson	7 18	6 83	26.5	12.6	3.3	1889	Newark, R. I.	New York, N. Y.
86223		Cat. y.	Gretchen	10 61	10 08	38.9	13.7	3.4	1889	Peekskill, N. Y.	Do.
86052		Sip. y.	Gretchen	8 91	8 46	25.2	12.5	5.2	1882	Dorchester, Mass.	Boston, Mass.
86083		Sip. y.	Grey Eagle	6 57	6 34	31.0	12.2	2.5	1889	Grove Wharf, Va.	Newport News, Va.
10098		Sip.	Grey Hound	28 28	26 87	52.0	16.6	5.0	1855	Vinal Haven, Me.	North Haven, Me.
86224		Sch.	Grey Hound	36 37	34 56	78.5	17.8	3.4	1872	Key Port, N. J.	Perth Amboy, N. J.
85854		Lgr.	Grey Hound	10 00	9 50	41.8	22.9	3.4	1981	New Orleans, La.	Shieldsboro, Miss.
10898		Sch.	Groton	352 4	334 44	136.6	26.2	12.2	1868	Port Huron, Mich.	Detroit, Mich.
11336		Sip.	Grover Cleveland	51 14	48 59	58.4	20.2	6.6	1848	Lyme Conn.	Port Jefferson, N. Y.
85911		Lgr.	Grover Cleveland	9 33	8 88	40.9	13.0	2.7	1885	New Orleans, La.	New Orleans, La.
85950		Sch.	Grover Cleveland	8 80	8 36	38.0	14.8	3.8	1887	Mobile, Ala.	Shieldsboro, Miss.
86009		Sch.	Grover Cleveland	35 78	33 99	60.1	19.4	5.7	1890	Bridgeton, N. J.	Bridgeton, N. J.
7 57		Sht.	Grover Cleveland	7 17	6 81	39.2	9.9	2.0	1863	Sarasota, Fla.	Tampa, Fla.
86040		Sip.	Growler	9 22	8 76	31.3	14.1	3.4	1886	Bay Shore, N. Y.	Patchogue, N. Y.
86206		Sch. y.	Growler	5 95	5 65	26.0	11.0	3.9	1869	Boston, Mass.	Boston, Mass.
16686	J. F. D. V.	Br.	Guardian	1,123 50	1,072 55	173.0	38.8	23.5	1883	Damariscotta, Me.	Port Townsend, Wash.

\* Formerly British schooner Etta A. Watt.

\* Formerly schooner Mary C. Arnold.

\* Formerly schooner Henry Clay.

## MERCHANT SAILING VESSELS OF THE UNITED STATES—Continued.

Official No.	Signal letters.	Rtg.	Name of vessel.	Gross tonnage.	Net tonnage.	Length.	Breadth.	Depth.	When built.	Where built.	Home port (where permanent document issues).
						Feet.	Feet.	Feet.			
10181		Sch.	Guess	15.48	14.71	44.0	12.8	5.9			Eockland, Me.
86182		Sch.	Guest	11.31	10.65	45.3	13.3	4.0	1891	Toussaint, Ohio	Toledo, Ohio.
10319		Sch.	Guido	55.34	52.58	71.7	19.0	0.0	1802	St. Joseph, Mich.	Milwaukee, Wis.
10372		Sch.	Guido	38.67	36.74	63.0	17.0	5.0			Greensport, N. Y.
85340		Sch.	Guido	15.63	14.85	42.3	15.5	5.5	1874	Marco, Fla.	Key West, Fla.
85970		Sch.	Guido	144.24	137.03	126.0	20.7	7.4	1887	San Francisco, Cal.	San Francisco, Cal.
86141	K. J. L. D.	Slp. y.	Guido	8.44	8.02	34.0	11.8	4.9	1859	Brooklyn, N. Y.	New York, N. Y.
85506		Slp.	Guiding Star	11.74	11.15	33.0	14.6	3.9	1877	Greenwich, Conn.	Do.
85792		Sch.	Guiding Star	31.87	30.28	65.2	17.0	3.3	1893	Erin, Mich.	Sandusky, Ohio.
10344		Sch.	Guido	135.92	129.12	114.9	24.7	7.3	1850	Manitowoc, Wis.	Chicago, Ill.
89250		Slp.	Gull	21.63	20.55	46.3	16.5	2.7	1873	Yarmouth, Me.	Wiscasset, Me.
143170		Slp.	Gulnair	12.17	11.57	32.3	12.3	4.3	1860	Yorchester, Mass.	Boston, Mass.
10530		Slp.	Gulnare	7.11	6.75	32.0	11.0	3.0	1860	Norfolk, Va.	Norfolk, Va.
85013		Slp.	Gulnare	5.39	5.05	23.0	10.0	3.5	1860	Key West, Fla.	Tampa, Fla.
80160	K. J. S. P.	Slp. y.	Gulnare	23.52	22.33	45.0	15.2	6.3	1891	Mattiner Harbor, N. Y.	Boston, Mass.
85085		Sch. y.	Gundred	10.77	10.73	43.5	14.2	7.5	1887	Boston, Mass.	New York, N. Y.
86205		Slp. y.	Gunhilde	10.31	9.86	34.9	13.0	4.5	1889	Osterville, Mass.	New York, N. Y.
85814	K. B. V. C.	Sch.	Gurmet	107.77	101.44	87.9	25.2	6.2	1833	Bath, Me.	Duxbury, Mass.
86217		Sch.	Gun Simpson	26.70	18.87	41.0	18.0	8.0	1892	Bayou Talla, Miss.	Shieldsboro, Miss.
85763		Slp.	Guas	6.79	6.46	38.0	13.0	2.4	1874	Moriches, N. Y.	Patchogue, N. Y.
85550		Sch.	Guasie B.	11.34	10.78	38.0	13.7	3.3	1865	New York, N. Y.	New York, N. Y.
80080		Slp.	Guasie B.	5.68	5.38	29.0	13.0	3.6	1830	Port Monmouth, N. J.	Perth Amboy, N. J.
85510		Sch.	Guasie B. Spalding	15.06	14.88	42.0	16.3	4.6	1877	Somerset County, Md.	Crisfield, Md.
86114		Sch.	Guasie H. Smith	6.36	6.05	31.0	12.2	4.0	1890	Patchogue, N. Y.	Patchogue, N. Y.
86148		Cat.	Guasie H. Smith	6.25	5.94	31.0	12.8	3.1	1887	Do.	Do.
10431		Slp.	Gustavas A. Ratz	22.41	21.29	46.0	17.2	4.4	1858	Bergen, N. J.	Norfolk, Va.
86364		Slp.	Guy	5.30	5.03	36.2	11.3	2.7	1894	Marion, Md.	Crisfield, Md.
85602	J. T. N. M.	Bk.	Guy C. Goss	1,572.19	1,524.45	213.9	59.8	24.0	1870	Bath, Me.	New Bedford, Mass.
86190		Slp.	Gyda	6.03	6.50	32.0	10.0	4.8	1832	Tacoma, Wash.	Port Townsend, Wash.
80050		Sch.	Gypsey	15.66	14.88	43.0	16.0	3.0	1859	Penobscot, Me.	Castine, Me.
85988		Sch.	Gypsey	10.08	9.58	48.1	14.2	3.0	1885	St. Michaels, Md.	Norfolk, Va.
85975		Slp. y.	Gypsey	5.19	5.10	25.2	10.4	3.0	1887	Atlantic City, N. J.	Somera Point, N. J.
86019		Slp. y.	Gypsey	7.75	7.37	29.2	12.5	3.3	1888	Brooklyn, N. Y.	New York, N. Y.
86071		Slp.	Gypsey	16.06	16.11	40.3	16.6	4.5	1880	Dividing Creek, N. J.	Bridgeton, N. J.
86159		Slp.	Gypsey	16.02	15.22	48.6	12.5	2.0	1891	Washington, D. C.	Washington, D. C.
<b>HE.</b>											
16040		Slp.	H. V. D.	7.45	7.08	30.0	13.0	8.0	1890	Berkley, Va.	Norfolk, Va.
06280		Slp.	H. McDonald	9.24	8.78	31.2	10.4	5.0	1882	Boston, Mass.	Gloucester, Mass.
06295		Sch.	H. Bendel	73.70	70.04	71.5	25.6	5.5	1874	San Francisco, Cal.	San Francisco, Cal.
11150	H. J. S. P.	Sch.	H. Curtis	124.60	118.13	84.4	21.2	8.7	1850	Harrington, Me.	Deer Isle, Me.
06020		Sch.	H. Hill	7.82	7.43	36.0	10.5	3.0	1839	Huntington, N. C.	Newbern, N. C.
05588		Sch.	H. Marwitz	22.23	21.12	40.6	14.3	4.2	1890	Matagorda, Tex.	Port Lavaca, Tex.
11185		Sch.	H. Rand	124.95	118.71	106.5	23.6	7.0	1850	Manitowoc, Wis.	Milwaukee, Wis.
05450		Sch.	H. Schellinger	11.30	10.74	40.7	12.7	3.6	1875	Townsend Inlet, N. J.	Cape Charles City, Va.
06218		Sch.	H. A. Parr	1,119.59	1,063.62	217.0	35.0	16.9	1893	West Bay City, Mich.	Cleveland, Ohio.
05710		Sch.	H. A. Benson	13.74	13.06	45.4	11.2	3.6	1862	Schewaling, Mich.	Marquette, Mich.
05913		Sch.	H. A. Emery	67.48	64.11	53.4	10.3	6.2	1887	West Bay City, Mich.	Port Huron, Mich.
05877		Sch.	H. A. Hawgood	1,276.53	1,212.71	234.0	39.8	16.3	1866	Do.	Cleveland, Ohio.
05490		Sch.	H. A. Rheinhardt	8.71	8.27	43.5	12.0	2.8	1870	Brook Haven, N. Y.	Bridgeton, N. J.
11138		Sch.	H. A. Richmond	208.63	198.29	129.2	25.2	9.1	1891	Ruffalo, N. Y.	Chicago, Ill.
05017		Sch.	H. A. Russell	10.57	10.05	38.0	12.0	5.2	1869	Rockland, Me.	Machias, Me.
05750	K. B. G. P.	Sch.	H. B. Hussey	645.42	618.15	160.6	30.2	12.3	1883	Richmond, Me.	Bath, Me.
06068		Sch.	H. B. Lano	10.70	10.17	46.0	13.0	3.3	1868	Newbern, N. C.	Newbern, N. C.
11056	H. J. Q. K.	Sch.	H. B. Metcalf	100.40	102.46	105.0	28.0	8.3	1858	Bristol, R. I.	Bangor, Me.
05794		Sch.	H. C. Alvey	26.46	25.13	63.6	18.0	4.9	1864	Pocomoke City, Md.	Newport News, Va.
05340		Slp.	H. C. Gulick	7.19	6.83	34.8	11.3	3.2	1873	Yorktown, Va.	Norfolk, Va.
05529		Sch.	H. C. Lawrence	10.22	9.71	43.0	11.7	3.0	1879	Windsor, Mich.	Port Huron, Mich.
05601	J. G. V. P.	Bg.	H. C. Sibley	506.01	481.28	134.0	30.4	17.3	1869	Belfast, Me.	Boston, Mass.
42052		Sch.	H. C. Sprague	316.68	300.85	145.4	29.9	9.0	1860	South Rockwood, Mich.	Toledo, Ohio.
06170		Sch.	H. C. Wahlberg	28.36	26.93	55.0	17.3	6.5	1892	Rose Hill, Oreg.	San Diego, Cal.
11200		Sch.	H. C. Whitlow	252.02	239.42	137.7	25.8	10.2	1863	Black River, Ohio	Milwaukee, Wis.
05801	K. G. F. C.	Sch.	H. C. Wright	290.45	275.93	130.0	31.0	10.0	1860	Fairhaven, Cal.	San Francisco, Cal.
9032		Sch.	H. D. Fernandis	30.62	29.09	59.3	20.2	4.6	1867	Talbot County, Md.	Baltimore, Md.
06206		Sch.	H. D. Moore	143.20	136.04	103.3	24.5	7.7	1874	Saugatuck, Mich.	Milwaukee, Wis.
11877		Sch.	H. D. Root	110.52	110.70	94.4	25.6	7.2	1893	Black River, Ohio	Cleveland, Ohio.
05254		Slp.	H. D. Starr	5.72	5.44	31.8	12.0	3.3	1874	Luzerne River, Tex.	Corpus Christi, Tex.
05072		Slp.	H. E. Thompson	12.10	11.50	35.0	13.6	6.3	1870	Charleston, S. C.	Charleston, S. C.
06022	K. G. Q. R.	Sch.	H. E. Thompson	683.06	649.48	163.4	32.6	18.1	1889	Machias, Me.	Machias, Me.
05244		Sch.	H. F. Church	326.12	309.82	138.3	26.0	9.5	1874	Trenton, Mich.	Patchogue, N. Y.
06007		Cat.	H. F. Hilderbrandt	5.98	5.69	28.7	12.0	3.5	1887	Patchogue, N. Y.	Patchogue, N. Y.
05405		Sch.	H. F. Lankford	10.47	9.95	53.0	12.3	3.2	1896	Somerset County, Md.	Crisfield, Md.
11762		Sch.	H. G. Cleveland	264.42	251.20	127.2	25.8	10.4	1867	Black River, Ohio	Cleveland, Ohio.
05483	J. S. L. B.	Bk.	H. G. Johnson	1,086.84	1,026.54	192.5	56.8	21.8	1877	Newburyport, Mass.	Newburyport, Mass.
05815		Slp.	H. H. Adams	90.73	88.20	88.4	17.6	7.2	1865	Champlain, N. Y.	Burlington, Vt.
05603		Sch.	H. H. Meekins	19.16	18.20	46.8	15.8	4.7	1831	Philadelphia, Pa.	Philadelphia, Pa.

1 Formerly schooner Teddie.

## MERCHANT SAILING VESSELS OF THE UNITED STATES—Continued.

Official No.	Signal letters.	Rig.	Name of vessel.	Gross tonnage.	Net tonnage.	Length.	Breadth.	Depth.	When built.	Where built.	Home port (where permanent document issues).
95018	J. H. K. M.	Bg.	H. H. Wright	407.23	986.87	127.0	29.0	15.0	1869	Searsport, Me.	Portland, Me.
95051		Slp.	H. J. Bishop	21.23	20.17	40.0	16.9	4.4	1870	South Haven, N. Y.	Patchogue, N. Y.
95322		Sch.	H. J. Bradshaw	21.85	20.76	55.7	17.9	4.9	1871	Somerset County, Md.	Newport News, Va.
95704	J. W. H. T.	Sch.	H. J. Cottrell	354.57	336.84	134.0	32.1	11.5	1882	Belfast, Me.	Deer Isle, Me.
95230	J. N. L. H.	Bk.	H. J. Libby	621.09	590.04	142.7	32.2	17.1	1873	Bath, Me.	Portland, Me.
11985		Sch.	H. J. Webb	431.94	410.34	107.0	28.0	11.0	1869	Vermillion, Ohio	Albany, N. Y.
95841		Slp.	H. K. Mulford	16.81	15.97	40.1	15.5	4.6	1865	Bridgeton, N. J.	Bridgeton, N. J.
95778		Sch.	H. K. Price	62.50	49.87	65.2	23.2	6.4	1883	Pocomoke City, Md.	Baltimore, Md.
95377		Sch.	H. L. James	115.51	100.73	93.0	27.0	7.2	1875	Dorchester County, Md.	Norfolk, Va.
11841	J. D. S. R.	Bk.	B. L. Routh	1,023.30	972.14	167.0	36.8	22.5	1865	Brooklyn, N. Y.	New York, N. Y.
11271	H. J. T. B.	Sch.	H. L. Slaght	210.47	199.95	111.0	29.6	9.4	1866	Tuckerton, N. J.	Philadelphia, Pa.
95945		Sch.	H. L. Steelman	19.23	18.27	43.1	16.5	4.1	1888	Estelville, N. J.	Bridgeton, N. J.
93827		Sch.	H. L. Tall	10.27	9.76	51.0	13.0	3.6	1887	Somerset County, Md.	Citfield, Md.
95911		Sch.	H. M. Avery	33.51	31.84	60.5	16.9	5.8	1887	South Haven, Mich.	Grand Haven, Mich.
95719		Sch.	H. M. Rowe	39.41	37.45	66.0	21.4	6.6	1882	Dorchester, Md.	Citfield, Md.
11291		Sch.	H. M. Somers	31.28	29.67	51.3	19.3	5.3	1866	English Creek, N. J.	Somers Point, N. J.
90150		Sch.	H. N. Emille	36.54	34.72	65.0	14.0	6.5	1891	Grand Marais, Mann	Duluth, Minn.
11199		Sch.	H. P. Baldwin	405.15	470.40	177.6	33.0	12.0	1865	Detroit, Mich.	Cleveland, Ohio.
11906		Sch.	H. P. Barnes	30.13	28.63	53.5	18.1	5.9	1865	Somerset County, Md.	Onancock, Va.
95077		Sch.	H. P. Barnes	22.88	21.74	56.6	19.9	4.9	1870	Rehoboth, Md.	Citfield, Md.
95098		Sch.	H. P. Barnes	39.99	37.99	57.8	20.5	5.5	1870	Baltimore, Md.	Baltimore, Md.
90282		Sch.	H. P. Brown	18.45	17.53	45.0	13.4	3.6	1894	Avon, N. C.	Newbern, N. C.
11223		Sch.	H. S. Boynton	86.69	82.36	74.0	21.6	9.5	1858	Trenton, Me.	Rockport, Me.
95792	K. C. H. V.	Sch.	H. S. Lanfair	402.71	382.57	138.0	32.7	10.9	1884	Baltimore, Md.	Baltimore, Md.
90103		Sch.	H. S. Morgan	18.83	17.89	53.0	16.1	4.4	1892	Rock Hall, Md.	Do.
11280		Sch.	H. S. Walbridge	215.55	204.78	124.6	25.2	10.8	1862	Milan, Ohio	Port Huron, Mich.
95587		Sch.	H. T. Beacham	41.33	39.26	65.0	20.0	5.5	1880	Baltimore, Md.	Newport News, Va.
11761	J. B. R. T.	Sch.	H. T. Bridges	230.26	227.30	104.7	28.1	8.1	1868	Wilmington, Del.	Bristol, R. I.
95071	J. K. L. H.	Sch.	H. T. Townsend	184.35	175.13	104.4	29.0	8.8	1870	Pembroke, Me.	Calais, Me.
95122		Sch.	H. V. Duryen	53.26	50.60	72.0	22.2	5.0	1871	Nyack, N. Y.	New York, N. Y.
95202		Sch.	H. W. Cushman	36.10	34.30	55.3	19.3	5.7	1872	Mount Desert, Me.	Mount Desert Ferry, Me.
95290		Sch.	H. W. Laws	56.49	53.67	69.3	23.8	4.6	1874	Greensboro, Md.	Wilmington, Del.
96050		Sch.	H. W. Pierce	73.71	70.92	80.0	22.0	7.5	1870	East Boston, Mass.	Wellfleet, Mass.
95414		Sch.	H. W. Sage	848.40	805.98	203.0	35.6	13.0	1875	Bangor, Mich.	Buffalo, N. Y.
11047		Sch.	H. W. Thomas	11.12	10.57	42.0	14.0	4.0	1847	Annapocass, Md.	Onancock, Va.
96002		Sch.	H. J. E. Levy	17.46	16.59	54.2	20.7	4.0	1830	New Orleans, La.	New Orleans, La.
96251		Slp.	H. & H.	9.10	8.70	35.1	12.7	2.7	1893	Dresden, Me.	Bath, Me.
95579	J. T. P. H.	Sch.	H. & J. Blendenman	497.59	472.72	145.6	34.0	16.3	1879	Port Jefferson, N. Y.	New York, N. Y.
96222		Ywl.	Hadassah	8.07	7.67	38.4	9.6	8.2	1893	Bristol, R. I.	Bristol, R. I.
95736		Sch.	Hadlie	82.45	30.83	67.0	20.4	4.9	1883	Goshon, N. J.	Bridgeton, N. J.
96107		Slp. y.	Ha Ha	7.23	6.87	25.9	12.6	4.0	1889	Harwich, Mass.	Dennis, Mass.
11133		Slp.	Haldee	11.00	10.45	32.5	12.0	4.2	1867	Bristol, R. I.	Newport News, Va.
11046		Sch.	Halcyon	17.99	17.02	47.8	15.6	5.5	1835	Somerset County, Md.	Baltimore, Md.
95172	K. C. O. V.	Sch. y.	Halcyon	67.15	63.79	80.2	23.3	7.0	1860	Port Jefferson, N. Y.	New York, N. Y.
95668	J. V. K. C.	Sch.	Halcyon	293.57	278.90	133.2	32.0	10.0	1881	Eureka, Cal.	San Francisco, Cal.
95961		Sch.	Halcyon	27.91	26.52	52.4	14.8	5.8	1888	Essex, Mass.	Pennacola, Fla.
90128		Slp.	Halcyon	6.06	6.60	27.8	11.0	4.8	1887	Newport, R. I.	Newport, R. I.
96188		Cat.	Halcyon	6.38	6.07	30.9	13.0	2.9	1885	Amityville, N. Y.	Patchogue, N. Y.
11016		Slp.	Half Moon	41.73	39.65	47.0	21.5	6.0	1853	New York, N. Y.	New York, N. Y.
96277		Slp. y.	Hallie	31.25	29.69	46.0	17.9	6.0	1894	Northport, N. Y.	Do.
96131		Sch.	Halbsted	408.53	471.71	171.1	33.4	12.4	1873	Little Sturgeon, Wis.	Marquette, Mich.
11276		Sch.	Hallie K	10.29	9.69	53.0	15.6	4.0	1891	Solomons, Md.	Baltimore, Md.
11636	H. J. T. D.	Sch.	Hamburg	193.00	173.85	102.1	26.1	9.0	1865	East Machias, Me.	Machias, Me.
11114		Slp.	Hamburg	20.50	19.47	43.0	16.4	5.0	1866	Deep River, Conn.	Norfolk, Va.
26477	H. S. P. R.	Slp.	Hamilton	51.91	50.0	50.0	18.0	4.0	1830	Quincy, Mass.	Boston, Mass.
11879		Slp.	Hamilton Fish	1,628.14	1,581.07	200.0	40.0	19.0	1836	Waldoboro, Me.	New York, N. Y.
96069		Sch.	Hamlet	26.14	24.84	49.0	17.5	4.8	1867	Bellport, N. Y.	Patchogue, N. Y.
11908		Sch.	Hamlet	13.48	12.83	56.0	14.5	3.3	1890	Flushing Island, Md.	Baltimore, Md.
95335		Sch.	Hampton	28.30	26.88	53.0	17.0	5.0	1835	Somerset County, Md.	Do.
95608		Bk.	Hampton	8.32	7.91	62.0	8.0	3.0	1878	Lawanstar, Va.	Tappahannock, Va.
96177	J. H. C. K.	Slp. y.	Hamsel	412.15	391.54	121.5	29.5	11.6	1870	Bucksport, Me.	Boston, Mass.
95283		Sch.	Handy Boy	6.35	6.60	37.8	9.4	4.1	1892	Bristol, R. I.	Do.
96100		Sch.	Hannah	29.82	28.48	61.0	17.2	3.0	1874	Haerison, Mich.	Port Huron, Mich.
96102		Sch.	Hannah	5.83	5.54	35.0	10.6	3.3	1891	Smyrna, N. C.	Beaufort, N. C.
96069		Sch.	Hannah	9.05	8.60	34.0	12.8	4.1	1884	Old River, Tex.	Galveston, Tex.
11059		Cat.	Hannah B.	5.48	5.21	25.5	11.5	4.0	1863	Hyannis, Mass.	Edgartown, Mass.
96300		Sch.	Hannah D.	74.92	72.27	68.0	21.6	7.6	1850	East Haven, Conn.	Bath, Me.
95487		Slp.	Hannah D.	13.50	12.83	39.7	14.5	4.6	1875	Glenwood, N. Y.	Onancock, Va.
95487		Slp.	Hannah J.	6.71	6.71	39.0	13.5	2.6	1877	Fleasantville, N. J.	Somers Point, N. J.
95477		Sch.	Hannah M.	7.09	6.43	34.8	11.6	2.6	1862	do	Do.
11838	H. K. D. W.	Sch.	Hannah Blackman	142.56	135.41	91.5	26.5	8.0	1856	Tuckahoe, N. J.	New London, Conn.
11263		Sch.	Hannah Champion	74.58	70.85	72.6	23.5	6.2	1866	do	Somers Point, N. J.
96058		Sch.	Hannah Coomer	95.49	90.72	82.3	22.8	6.0	1870	East Boston, Mass.	Bucksport, Me.
11331		Sch.	Hannah Grant	71.13	67.57	72.0	20.3	6.2	1847	Newburyport, Mass.	Machias, Me.
96181		Sch.	Hannah Mulford	18.23	17.32	44.4	16.4	5.6	1892	Dividing Creek, N. J.	Bridgeton, N. J.
95150		Sch.	Hannah E. Brown	87.40	92.91	98.0	27.1	8.8	1871	Newburg, N. Y.	New York, N. Y.
95810	K. C. N. V.	Sch.	Hannah F. Carleton	225.41	214.14	103.3	30.0	10.6	1884	Pembroke, Me.	Machias, Me.
95132		Sch.	Hannah M. Bell	6.36	6.00	32.7	10.9	2.8	1889	Milville, N. J.	Bridgeton, N. J.

\* Formerly ship Wm. J. Steves.



## MERCHANT SAILING VESSELS OF THE UNITED STATES—Continued.

Official No.	Signal letters.	Rig.	Name of vessel.	Gross tonnage.	Net tonnage.	Length.	Breadth.	Depth.	When built.	Where built.	Home port (where permanent document issued).
						Feet.	Feet.	Feet.			
95188		Sch.	Hannah and Ida	40.08	38.05	61.5	20.1	5.2	1872	Mantlestown, N. J.	Bridgeton, N. J.
90257		Slp.	Hanna B. Gibbon	14.48	18.70	37.3	15.8	3.1	1893	Port Norris, N. J.	Do.
11044	H. J. Q. C.	Sch.	Hannibal	143.02	135.87	93.5	20.7	8.7	1856	Bangor, Me.	Belfast, Me.
95383		Sch.	Hanover	23.65	22.47	52.0	15.9	4.4	1875	Baltimore, Md.	Crisfield, Md.
96042		Sch.	Happy Boy	30.98	29.44	65.0	18.0	3.0	1890	Grosse Point, Mich.	Detroit, Mich.
95307		Lgr.	Happy Jack	7.37	7.00	35.0	11.6	3.4	1874	Biloxi, Miss.	New Orleans, La.
42640		Lgr.	Happy Joe	7.37	7.00	37.0	12.0	3.6	1874	Back Bay, Mass.	Do.
96176		Sch.	Haralda	20.45	19.43	49.0	15.5	4.2	1862	Brunswick, Ga.	Brunswick, Ga.
95315	J. Q. B. H.	Sch.	Harcoson Hickman	440.57	418.55	140.5	32.6	16.0	1874	Millford, Del.	Philadelphia, Pa.
95910	K. D. S. L.	Sch. y.	Harbinger	45.99	43.67	67.8	19.3	7.9	1881	South Boston, Mass.	Providence, R. I.
11257		Slp.	Hard Chance	64.60	61.37	72.6	23.0	6.0	1859	Gloucester, Mass.	Gloucester, Mass.
11584		Sch.	Hard Times	28.03	26.63	66.0	18.0	3.0	1867	Galveston, Tex.	Galveston, Tex.
90291		Ywl.	Hard Times	16.47	12.51	41.5	14.2	3.8	1895	Bay St. Louis, Miss.	Shieldsboro, Miss.
11099		Slp.	Hardacrabble	40.23	43.92	67.8	19.3	7.9	1881	Quincy, Mass.	Boston, Mass.
95234		Sch.	Harford Bell	35.81	34.62	63.0	21.2	5.2	1873	Baltimore, Md.	Baltimore, Md.
90110	K. J. P. N.	Sch.	Harland W. Huston	180.70	170.47	125.2	23.6	7.4	1891	Bethel, Del.	Seaford, Del.
95222		Slp. y.	Harlequin	24.67	23.44	45.0	14.4	3.7	1887	Bath, Me.	New York, N. Y.
11445		Sch.	Harmon Simes	12.98	12.32	40.0	18.0	4.0	1866	Staten Island, N. Y.	Do.
11089	H. J. R. C.	Slp.	Harmona	162.54	144.92	85.2	24.0	8.1	1848	Riistol, Me.	Bangor, Me.
96114		Sch.	Harold	718.80	682.96	199.0	34.0	13.0	1891	West Bay City, Mich.	Port Huron, Mich.
96119		Slp.	Harold E.	6.49	6.17	24.9	12.4	3.8	1891	Orleans, Mass.	Wellfleet, Mass.
96081		Slp.	Harold K.	8.17	7.77	35.0	13.6	3.8	1890	Patchogue, N. Y.	Patchogue, N. Y.
96135		Sch.	Harold M.	5.68	5.40	38.0	12.0	2.7	1891	Crisfield, Md.	Crisfield, Md.
96306		Slp.	Harold W. D.	7.95	7.50	25.0	12.5	4.4	1895	East Providence, R. I.	Providence, R. I.
95730	J. W. R. V.	Sch.	Harold B. Cousins	370.70	360.72	139.0	34.0	11.6	1882	Boston, Mass.	Boston, Mass.
95768	K. B. P. L.	Sch.	Harold C. Boeher	303.81	345.62	127.0	33.0	12.4	1883	Madison, Conn.	New Haven, Conn.
96248	K. L. S. R.	Sch.	Harold J. McCarty	312.81	297.17	133.1	31.8	0.1	1893	Bath, Me.	Bath, Me.
96073	K. H. P. M.	Sch.	Harold L. Berry	119.90	115.95	87.4	26.3	6.0	1890	Georgetown, Me.	Do.
95802	K. C. M. Q.	Sch.	Haroldine	1,361.64	1,293.56	200.8	40.5	18.7	1894	North Weymouth, Mass.	Providence, R. I.
11000		Sch.	Harp	17.41	16.54	48.0	14.6	4.5	1808	Baltimore, Md.	Baltimore, Md.
95215		Slp.	Harp	13.15	12.50	37.6	16.0	4.0	1873	Darien, Conn.	Groenport, N. Y.
95408		Slp.	Harp	5.86	5.57	39.4	11.2	2.4	1887	Norfolk, Va.	Norfolk, Va.
96296		Sch.	Harp	30.35	37.39	67.5	21.0	4.8	1895	Kinsale, Va.	Alexandria, Va.
96117		Slp.	Harpalyce	6.84	6.50	27.0	10.0	5.3	1885	Bromon, Me.	Castine, Me.
96183		Slp. y.	Harpoon	28.61	27.18	52.1	16.3	7.6	1891	Salem, Mass.	Boston, Mass.
95550		Sch.	Harrie M. Young	12.62	11.60	37.5	12.7	4.7	1879	Kennobunk, Me.	Provincetown, Mass.
96043		Sch.	Harrie and Georgie	5.75	5.47	33.0	11.0	5.8	1890	Friendship, Me.	South West Harbor, Me.
11272		Sch.	Harriet	93.90	89.21	74.1	22.7	7.0	1840	Barnstable, Mass.	Caldia, Me.
11495		Sch.	Harriet	5.95	5.69	29.0	11.0	3.0	1891	Long Island, N. Y.	Norfolk, Va.
11708		Sch.	Harriet	16.89	16.05	41.2	15.0	4.5	1867	Westley, R. I.	Groenport, N. Y.
95665		Slp. y.	Harriet	11.70	11.12	37.2	13.4	4.1	1879	Rye, N. Y.	New York, N. Y.
95577		Slp. y.	Harriet	8.08	8.08	34.0	13.8	3.6	1870	Islip, N. Y.	Mount Desert Ferry, Me.
96011		Slp.	Harriet C.	10.06	0.56	33.0	12.8	4.0	1869	Key Port, N. J.	Perth Amboy, N. J.
95594	J. S. T. H.	Bg.	Harriet G.	252.55	239.93	130.2	28.0	10.5	1878	Norfolk, Va.	New York, N. Y.
96008		Slp.	Harriet Ann	8.87	8.43	35.2	11.0	4.0	1890	Harris Neck, Ga.	Savannah, Ga.
11520		Slp.	Harriet Dart	21.13	20.08	45.8	16.4	4.9	1835	Killingworth, Conn.	New York, N. Y.
11651		Slp.	Harriet Elmer	12.03	11.43	35.0	13.0	3.0	1853	Cedarville, N. J.	Bridgeton, N. J.
95061		Sch.	Harriet Howarth	41.26	39.20	62.2	20.7	6.0	1870	Crisfield, Md.	Tappahannock, Va.
11273		Sch.	Harriet Rogers	66.87	54.03	64.7	20.1	6.5	1840	Freetown, Me.	Sullivan, Me.
11250		Sch.	Harriet Samantha	58.80	55.86	68.4	21.1	6.7	1859	Gloucester, Mass.	Cumden, Me.
11784		Slp.	Harriet Smith	27.48	26.09	52.0	18.0	8.0	1891	Islip, N. Y.	Annapolis, Md.
95832	K. C. T. S.	Sch.	Harriet C. Korlin	517.01	491.16	143.0	35.0	14.7	1884	Leesburg, N. J.	Philadelphia, Pa.
96161	K. L. F. N.	Sch.	Harriet C. Whitehead	222.59	211.47	119.6	31.3	8.0	1892	Westerford, Conn.	Providence, R. I.
95062		Sch.	Harriet E. Ford	50.01	47.51	60.2	22.2	7.0	1870	Somerset County, Md.	Tappahannock, Va.
11217		Slp.	Harriet E. Louder	12.95	12.02	38.4	15.4	4.3	1891	Northport, N. Y.	Bridgeton, N. J.
95224		Sch.	Harriet H. Lippincott	27.96	26.58	50.5	18.5	5.2	1872	Salem, N. J.	Do.
11409		Slp.	Harriet M. Laskay	22.14	21.04	48.4	17.2	4.5	1858	Bergen, N. J.	Tappahannock, Va.
11295		Sch.	Harriet P. Ely	62.01	58.91	70.6	23.5	6.5	1862	Norwalk, Conn.	Do.
11801	J. C. H. R.	Sch.	Harriet S. Brooks	251.40	219.83	108.0	29.5	6.1	1867	Smyrna, Del.	Bath, Me.
95205	J. P. B. Q.	Bkn.	Harriet S. Jackson	407.31	472.44	140.0	32.4	16.2	1874	Yarmouth, Me.	Portland, Me.
95995		Sch.	Harris Brothers	22.92	21.82	52.0	15.3	3.4	1869	Key West, Fla.	Key West, Fla.
95280		Slp.	Harrison T. Smith	10.78	10.18	42.8	13.0	3.0	1873	Islip, N. Y.	Perth Amboy, N. J.
96062		Slp.	Harry	5.48	5.21	27.6	9.5	3.2	1875	Perth Amboy, N. J.	Do.
96428		Sch.	Harry	24.63	23.40	52.0	19.0	3.5	1876	San Francisco, Cal.	San Francisco, Cal.
96978		Sch.	Harry	5.61	5.33	30.4	10.5	4.0	1888	Lewes, Del.	Wilmington, Del.
96460		Slp.	Harry C.	7.27	7.57	32.2	15.9	3.0	1876	Millville, N. J.	Bridgeton, N. J.
96224		Slp.	Harry S.	5.51	5.24	35.0	8.5	2.6	1893	Riverdale, N. C.	Newbern, N. C.
96490		Sch.	Harry Bruce	5.90	5.61	45.0	11.6	2.8	1877	Crisfield, Md.	Baltimore, Md.
95566		Slp. y.	Harry Burke	11.19	10.63	32.5	13.4	4.0	1879	Gibraltar, Mich.	Chicago, Ill.
96253		Sch.	Harry Gerdes	7.25	6.86	39.6	13.0	3.2	1892	Biloxi, Miss.	Shieldsboro, Miss.
95989		Sch.	Harry Gilmore	9.32	8.85	47.8	13.8	3.6	1886	Somerset County, Md.	Crisfield, Md.
96076	K. H. Q. G.	Sch.	Harry Knowlton	317.55	301.68	128.7	32.5	11.1	1890	Tottenville, N. Y.	New York, N. Y.
11311	H. J. T. P.	Sch.	Harry Landell	239.02	227.67	127.0	30.9	9.8	1890	North Belleville, N. J.	Newark, N. J.
96281		Sch.	Harry Lay	9.67	9.19	37.0	14.2	3.4	1894	Fowl River, Ala.	Mobile, Ala.
96108		Slp.	Harry Marsh	13.30	12.98	39.2	15.1	4.8	1891	Charleston, S. C.	Charleston, S. C.
96614	J. T. W. P.	Sch.	Harry Meador	627.55	596.76	153.7	35.5	13.8	1890	Bath, Me.	Boston, Mass.
96032		Sch.	Harry Montiel	9.45	8.98	37.8	13.2	3.8	1870	Duxbury, Mass.	South Dennis, Mass.

† Composite.



## MERCHANT SAILING VESSELS OF THE UNITED STATES—Continued.

Official No.	Signal letters.	Rtg.	Name of vessel.	Gross tonnage.	Net tonnage.	Length.	Breadth.	Depth.	When built.	Where built.	Home port (where permanent document issues).
95101	J. K. S. M.	Hk.	Harry Morse	1,365.02	1,313.02	Feet. 198.2	Feet. 37.5	Feet. 23.8	1871	Bath, Me.	San Francisco, Cal.
95160		Slp.	Harry Mortimer	12.72	12.09	37.7	15.4	4.3	1882	Bay Shore, N. Y.	Newport News, Va.
95175	J. W. L. P.	Bk.	Harry Prescott	433.67	411.99	140.0	34.0	11.0	1861	Bath, Me.	New Haven, Conn.
95400	J. R. H. F.	Slp.	Harry Smith	620.19	494.19	134.1	30.0	17.2	1875	Bangor, Me.	New York, N. Y.
95404		Slp.	Harry White	6.37	6.05	35.0	13.2	3.5	1875	Crisfield, Md.	Crisfield, Md.
95923		Sch.	Harry Young	6.36	6.05	34.0	10.6	4.2	1885	Petersburg, N. J.	Somera Point, N. J.
95187	J. M. P. H.	Sch.	Harry B. Diverty	175.48	166.90	110.3	23.0	8.0	1873	Dennisville, N. J.	Camden, N. J.
95539	J. T. F. N.	Sch.	Harry B. Ritter	643.76	611.57	141.0	35.4	17.5	1878	Mauricetown, N. J.	Bridgeton, N. J.
95721		Sch.	Harry C. Brown	18.39	17.50	60.0	15.8	4.4	1882	Crisfield, Md.	Onancock, Va.
95746		Sch.	Harry C. Chester	75.01	71.83	74.7	23.0	6.9	1863	Machias, Me.	Machias, Me.
95955	J. K. D. P.	Sch.	Harry C. Shepard	213.80	203.11	108.6	29.8	8.7	1870	Mays Landing, N. J.	Somera Point, N. J.
95969		Slp.	Harry D. Hazard	5.80	5.32	29.0	11.5	3.0	1872	Patchogue, N. Y.	Patchogue, N. Y.
95813	K. C. P. H.	Sch.	Harry G. French	100.17	95.16	87.3	23.5	8.5	1884	Essex, Mass.	Gloucester, Mass.
96021	K. G. P. L.	Sch.	Harry L. Belden	123.37	117.20	94.2	25.4	9.8	1889	Essex, Mass.	Essex, Mass.
95198	J. L. V. Q.	Sch.	Harry L. Whiton	481.35	457.29	134.7	32.9	15.0	1873	Duxbury, Mass.	Boston, Mass.
11998		Sch.	Harry P. Percy	83.35	79.19	70.7	22.8	6.5	1869	Phillipsburg, Mo.	Greenport, N. Y.
96088	K. H. T. W.	Sch.	Harry S. Lord, jr.	252.42	239.80	122.3	30.3	8.4	1890	Bath, Me.	Bath, Me.
96077	K. H. Q. L.	Sch.	Harry W. Haynes	295.01	280.20	129.3	31.0	9.8	1890	Ellsworth, Me.	Ellsworth, Me.
95905		Sch.	Harry and Charley	34.24	32.53	71.3	20.9	3.2	1887	Washington, D. C.	Washington, D. C.
96211		Sch.	Harry and Charlie	15.47	14.70	43.0	16.2	4.7	1893	Leesburg, N. J.	Bridgeton, N. J.
96140	K. L. C. G.	Sch.	Harry and Grace Reynolds	405.04	385.05	142.6	33.0	13.2	1891	New Haven, Conn.	New Haven, Conn.
96218		Slp.	Harry and Willie	14.86	14.12	38.6	15.7	4.0	1893	Leesburg, N. J.	Bridgeton, N. J.
95515	J. S. V. R.	Bk.	Harvard	1,093.30	981.64	181.3	35.9	21.2	1878	Nowburyport, Mass.	Boston, Mass.
96139	K. L. B. M.	Sch.	Harvest	112.16	109.56	95.4	23.6	10.4	1891	Essex, Mass.	Gloucester, Mass.
95010		Sch.	Harvest	51.32	51.32	61.0	23.0	6.3	1839	Mamaroneck, N. Y.	New York, N. Y.
96096		Sch.	Harvest	25.99	24.09	54.0	17.0	4.4	1890	Shallotte, N. C.	Wilmington, N. C.
95047		Sch.	Harvest Home	78.28	74.37	78.0	22.6	7.0	1870	Lamoine, Me.	Ellsworth, Me.
11674		Sch.	Harvest Queen	32.44	30.82	56.0	21.2	4.0	1861	San Francisco, Cal.	San Francisco, Cal.
95084	J. K. P. M.	Bk.	Harvester	754.04	716.34	156.6	32.7	19.9	1871	Newburyport, Mass.	Do.
95385	J. R. F. T.	Bk.	Harvester	1,494.30	1,428.32	210.1	39.7	24.1	1875	Bath, Me.	Do.
96119		Sch.	Harvester	80.94	76.00	75.3	23.5	6.0	1884	Jonesboro, Me.	North Haven, Me.
96189	K. L. J. P.	Sch.	Harvester	106.31	101.00	90.4	23.6	9.6	1892	Essex, Mass.	Gloucester, Mass.
95076		Slp.	Harvey M.	5.60	5.32	28.0	11.5	3.2	1887	Glenwood, N. Y.	Cold Spring, N. Y.
11281		Sch.	Harvey Bissell	406.68	472.02	162.4	33.6	12.4	1866	Toledo, Ohio	Port Huron, Mich.
95912		Sch.	Harvey Bissell	28.58	27.16	59.0	16.4	5.3	1887	South Haven, Mich.	Grand Haven, Mich.
95710		Sch.	Harvey B. Moore	35.38	33.61	60.5	17.2	3.9	1882	Havre de Grace, Md.	Baltimore, Md.
95993		Sch.	Harvey H. Brown	854.89	703.15	213.8	34.7	15.0	1871	Port Huron, Mich.	Detroit, Mich.
96288		Slp.	Haskell W. Gray	6.40	6.08	31.6	9.6	4.6	1895	Brookville, Mo.	Castine, Me.
95125		Sch.	Hastings	81.37	80.15	86.4	24.7	6.1	1871	Keenebunk, Me.	Now Bedford, Mass.
11477	H. K. D. B.	Sch.	Hatteras	788.00	751.30	171.5	33.5	18.8	1865	Brooklyn, N. Y.	New York, N. Y.
11088	H. J. R. B.	Sch.	Hattie	170.08	161.58	100.0	26.0	9.0	1866	Belfast, Me.	Deer Isle, Me.
11443		Sch.	Hattie	10.28	9.77	46.6	14.4	3.3	1872	New Orleans, La.	Shieldboro, Miss.
95176		Slp.	Hattie	6.29	5.95	31.0	12.1	3.4	1872	Philadelphia, Pa.	Somera Point, N. J.
95204		Sch.	Hattie	400.68	380.05	165.2	30.0	11.0	1873	Marino City, Mich.	Port Huron, Mich.
95240		Slp.	Hattie	7.72	7.33	29.6	11.5	4.0	1873	Charleston, S. C.	Beaufort, S. C.
95775		Sch.	Hattie	6.04	5.74	29.0	12.0	2.4	1883	Berlin, Md.	Chincoteague, Va.
95809		Sch.	Hattie	10.00	10.35	44.0	15.0	2.9	1884	Steelmanville, N. J.	Somera Point, N. J.
95883	K. D. H. H.	Slp. y.	Hattie	12.08	11.48	31.6	14.2	4.8	1880	Warwick, R. I.	Boston, Mass.
95907		Slp.	Hattie	7.65	7.27	27.9	11.8	4.1	1887	Brooklyn, N. Y.	Do.
95936		Slp.	Hattie	8.28	7.87	34.0	14.2	3.2	1867	Dighton, Mass.	Providence, R. I.
96067		Sch.	Hattie	20.29	19.28	46.9	14.7	3.8	1890	Erie, Mich.	Detroit, Mich.
96261		Slp.	Hattie	6.97	6.62	24.6	9.5	4.0	1894	Ballard, Wash.	Seattle, Wash.
95789		Slp.	Hattie B.	5.41	5.17	25.0	12.0	3.5	1883	Bridgeton, N. J.	Bridgeton, N. J.
95705		Slp.	Hattie B.	11.25	10.69	37.6	13.7	3.7	1884	Bridgeton, N. J.	Camden, N. J.
95962		Slp.	Hattie B.	8.42	8.04	33.7	14.0	4.6	1888	Hyannis, Mass.	Hyannis, Mass.
96014		Slp. y.	Hattie B.	7.09	7.09	35.5	10.2	3.0	1889	Chicago, Ill.	Chicago, Ill.
96101		Sch.	Hattie B.	8.93	8.54	34.6	11.1	2.4	1891	Detroit, Mich.	Detroit, Mich.
95900		Sch.	Hattie D.	7.46	7.08	41.8	11.8	2.8	1880	Smyrna, N. C.	Beaufort, N. C.
95118		Slp.	Hattie J.	11.36	10.80	35.5	13.3	3.0	1871	Smithville, N. Y.	New York, N. Y.
95159		Slp.	Hattie J.	5.86	5.57	32.5	12.2	2.8	1872	Sayville, N. Y.	Do.
96272		Slp.	Hattie J.	10.20	9.60	32.0	15.2	4.8	1894	New Haven, Conn.	New Haven, Conn.
95181		Sch.	Hattie M.	21.42	14.68	83.2	17.8	3.4	1872	Bayou LaCombe, La.	New Orleans, La.
96240		Sch.	Hattie S.	10.57	10.05	39.4	13.4	3.5	1893	Millville, N. J.	Bridgeton, N. J.
95857		Sch.	Hattie Alma	28.52	27.10	67.8	17.6	5.2	1871	Somerset County, Md.	Crisfield, Md.
95955		Slp.	Hattie Bell	5.39	5.13	28.5	13.2	3.1	1883	Canoe Place, N. Y.	Greenport, N. Y.
96186		Slp.	Hattie Bradwell	26.01	24.71	50.5	14.2	6.4	1892	Chicago, Ill.	Chicago, Ill.
95242		Sch.	Hattie Chevalier	38.97	36.74	69.6	21.0	4.7	1873	Cold Spring, N. Y.	New York, N. Y.
95212		Sch.	Hattie Douglass	13.47	12.82	34.4	12.8	5.4	1873	New London, Conn.	New London, Conn.
95827		Sch.	Hattie Duncan	9.83	9.34	62.6	14.8	2.6	1884	Holland Point, Md.	Crisfield, Md.
95815	K. C. P. M.	Sch.	Hattie Dunn	435.68	413.90	145.1	35.1	11.6	1884	Thomaston, Me.	Thomaston, Me.
95827		Sch.	Hattie Estelle	17.19	16.27	55.0	15.4	4.2	1880	St. Michaels, Md.	Baltimore, Md.
96091		Sch.	Hattie Evelyn	60.81	60.32	74.6	22.5	7.8	1882	Bath, Me.	Gloucester, Mass.
95165		Sch.	Hattie Fisher	80.96	76.94	87.5	22.5	6.5	1872	Ventura, Mich.	Grand Haven, Mich.
93765	J. W. G. M.	Sch.	Hattie Godfrey	104.33	99.12	87.0	26.4	6.4	1882	Cherryfield, Me.	Machias, Me.
95085		Sch.	Hattie Hall	29.18	27.73	51.2	18.5	2.2	1871	Newtown, Md.	Bridgeton, N. J.
120117		Sch.	Hattie Hunt	265.87	252.68	127.2	26.4	9.3	1878	Saugatuck, Mich.	Milwaukee, Wis.
11298		Slp.	Hattie Jacobs	5.85	5.28	29.0	11.0	2.0	1871	Clinton, Conn.	New Haven, Conn.
95225		Slp.	Hattie Jenks	10.68	10.16	41.0	12.4	2.7	1878	Port Washington, N. Y.	Bridgeton, N. J.

Formerly } a bark Harvester.  
 } British bark Harvester.

Formerly schooner F. R. Beekbridge.

## MERCHANT SAILING VESSELS OF THE UNITED STATES—Continued.

Official No.	Signal letters.	Rig.	Name of vessel.	Gross tonnage.	Net tonnage.	Length.	Breadth.	Depth.	When built.	Where built.	Home port (where permanent document issues).
						Feet.	Feet.	Feet.			
96197		Sch.	Hattie LeRoy	8.09	8.55	37.5	11.3	3.0	1892	McDonald, Mich.	Pensacola, Fla.
11557		Sch.	Hattie Lewis	50.97	48.14	60.3	21.8	5.1	1864	Gulfport, Conn.	Portsmouth, N. H.
95593		Slp.	Hattie Lulu	6.84	6.60	29.6	12.3	3.1	1880	Glenwood, N. Y.	Cold Spring, N. Y.
93297		Sch.	Hattie Loring	55.70	46.61	64.7	20.0	7.5	1865	Gouldsboro, Me.	Machias, Me.
96094		Sch.	Hattie May	32.97	31.32	72.0	16.0	5.0	1890	Nansmond County, Va.	Norfolk, Va.
95702		Sch.	Hattie Maud	91.39	86.92	84.5	23.1	8.1	1882	Bath, Me.	Portland, Me.
95635	J. V. F. R.	Sch.	Hattie Nickerson	172.22	163.61	112.0	23.0	9.0	1881	Dennisville, N. J.	Bridgeton, N. J.
11811	J. C. N. S.	Sch.	Hattie Paige	297.34	282.48	115.1	20.5	9.1	1897	Bridgeton, N. J.	Barnstable, Mass.
95394		Sch.	Hattie Rebecca	17.59	16.63	41.8	15.0	6.0	1875	Noank, Conn.	Somers Point, N. J.
96033		Sch.	Hattie Rhea	21.03	19.98	57.0	15.0	5.3	1888	Southport, N. C.	Wilmington, N. C.
95189		Sch.	Hattie Stark	68.31	64.89	76.9	23.3	6.1	1872	Baltimore, Md.	Baltimore, Md.
98938		Sch.	Hattie Thomas	56.57	55.33	87.0	21.7	5.8	1890	New Haven, Conn.	New Haven, Conn.
95817		Sch.	Hattie Washington	50.97	49.63	49.3	16.3	4.5	1884	Sharptown, Md.	Sosford, Del.
11609		Sch.	Hattie Wells	376.24	367.43	164.7	28.0	11.0	1867	Port Huron, Mich.	Port Huron, Mich.
95195	J. M. S. G.	Sch.	Hattie Weston	103.41	98.24	85.9	23.1	8.4	1873	East Boston, Mass.	Provincetown, Mass.
96047		Sch.	Hattie White	28.30	26.89	57.5	18.6	5.2	1890	Rock Creek, Md.	Baltimore, Md.
95069		Sch.	Hattie Whittington	12.49	11.67	47.6	14.1	3.7	1870	Crisfield, Md.	Tappahannock, Va.
11792	J. C. B. L.	Sch.	Hattie A. Butler	153.59	145.63	94.6	27.5	7.0	1868	Essex, Conn.	New York, N. Y.
95975	K. F. H. R.	Sch.	Hattie A. Marsh	439.29	414.48	144.8	31.6	11.4	1888	Madison, Conn.	New London, Conn.
95358		Sch.	Hattie A. McMaster	28.00	26.09	55.7	12.3	3.5	1890	Cape Hatteras, N. C.	Newbern, N. C.
95693		Slp.	Hattie A. Peterson	8.11	7.73	23.5	12.3	4.4	1867	Setaukat, N. Y.	New Haven, Conn.
11844		Slp.	Hattie A. Wallace	18.21	17.30	40.1	10.7	4.3	1868	Port Norris, N. J.	Bridgeton, N. J.
95947		Sch.	Hattie B. Robbins	335.04	319.15	136.5	30.5	12.4	1892	Rockport, Me.	Rockport, Me.
96145	K. L. C. V.	Sch.	Hattie C. Lane	63.35	60.18	79.0	23.5	5.0	1895	Dorchester County, Md.	Baltimore, Md.
22001		Sch.	Hattie C. Wheatley	6.46	6.14	38.0	12.0	2.8	1862	Fairmount, Md.	Crisfield, Md.
96199		Sch.	Hattie C. White	94.38	90.66	89.9	23.4	8.0	1862	Bathbay, Me.	Glenchester, Mass.
93732		Sch.	Hattie D. Linnell	134.03	128.15	110.5	23.7	7.5	1874	Lewisville, Del.	Baltimore, Md.
95312	J. P. W. S.	Sch.	Hattie E. Giles	10.29	9.79	34.0	13.0	4.3	1871	Groton, Conn.	Stonington, Conn.
95193		Slp.	Hattie E. Hall	286.08	272.63	115.0	28.8	9.8	1873	Calais, Me.	Calais, Me.
95236	J. N. L. R.	Sch.	Hattie E. King	107.47	102.16	86.3	23.7	8.9	1899	Newburyport, Mass.	Edgartown, Mass.
95921	J. H. L. T.	Sch.	Hattie E. Smith	117.35	112.09	92.5	24.1	10.7	1889	Essex, Mass.	Glenchester, Mass.
96028	K. G. S. V.	Sch.	Hattie E. Worcester	6.60	6.27	29.3	12.7	3.3	1864	Patchogue, N. Y.	Patchogue, N. Y.
95880		Slp.	Hattie F. Burcham	11.61	11.03	35.4	14.8	6.2	1894	Lubbock, Me.	Eastport, Me.
96287		Sch.	Hattie F. Boyd	36.54	34.71	64.5	17.6	6.6	1867	Essex, Mass.	Boston, Mass.
95611		Sch.	Hattie F. Knowlton	7.15	6.78	43.0	11.4	3.2	1893	Fairmount, Md.	Crisfield, Md.
96252		Sch.	Hattie F. Miles	528.54	502.08	149.0	31.7	10.4	1870	Damariscotta, Me.	Baltimore, Md.
93449	K. S. B. P.	Bk.	Hattie G. Dixon	391.83	246.76	121.5	32.6	11.6	1843	Brewer, Me.	Bangor, Me.
96749	K. B. F. W.	Sch.	Hattie H. Barbour	101.53	96.46	87.0	23.3	8.5	1865	Essex, Mass.	Boston, Mass.
95838	K. C. V. N.	Sch.	Hattie I. Phillips	13.73	13.04	44.5	15.0	4.4	1875	Newtown, Md.	Newport News, Va.
95496		Slp.	Hattie J. Bradshaw	6.52	6.20	34.8	12.8	2.9	1892	Norfolk, Va.	Norfolk, Va.
96191		Slp.	Hattie J. Durham	32.36	30.74	55.9	17.1	6.7	1869	Bath, Me.	Mobile, Ala.
11110		Sch.	Hattie J. Hamblin	9.68	9.26	56.6	13.3	3.2	1845	Tilghmans Island, Md.	Annapolis, Md.
95802		Sch.	Hattie L. Duncan	10.09	10.43	33.3	13.5	4.0	1873	Tromont, Me.	Dennis, Mass.
95233		Sch.	Hattie L. Gutt	6.71	6.38	32.8	11.1	4.0	1876	Deer Isle, Me.	Deer Isle, Me.
95435		Sch.	Hattie L. Gray	15.51	14.74	43.4	15.0	4.3	1877	Glenwood, N. Y.	New York, N. Y.
95173		Slp.	Hattie L. Negus	74.91	71.17	82.0	22.2	8.5	1895	Essex, Mass.	Glenchester, Mass.
96292	J. N. D. L.	Bg.	Hattie M. Bain	360.85	371.31	125.8	39.1	11.5	1873	Yarmouth, Me.	Portland, Me.
95768		Sch.	Hattie M. Bird	17.47	16.60	43.0	16.2	4.5	1843	Patchogue, N. Y.	Patchogue, N. Y.
96118	K. J. Q. M.	Sch.	Hattie M. Graham	140.59	133.57	108.3	24.3	11.0	1891	Essex, Mass.	Glenchester, Mass.
11059	J. G. H. S.	Sch.	Hattie M. Howes	197.55	187.07	115.0	29.1	8.5	1895	Providence, R. I.	Bangor, Me.
11222		Sch.	Hattie M. Mayo	69.30	65.84	71.0	22.6	7.0	1859	Eden, Me.	Calais, Me.
96129	K. J. S. F.	Sch.	Hattie P. Simpson	1,285.21	1,220.95	210.2	41.4	21.0	1891	Waldoboro, Me.	Boston, Mass.
95561		Sch.	Hattie R. Johnson	20.13	27.67	56.4	18.5	5.1	1879	Bridgeton, N. J.	Bridgeton, N. J.
11841	H. J. V. N.	Sch.	Hattie S. Collins	122.77	116.63	97.2	26.7	7.2	1867	East Haven, Conn.	Deer Isle, Me.
96324	J. Q. H. P.	Sch.	Hattie V. Kealey	412.60	392.03	140.2	34.0	11.6	1874	West Haven, Conn.	New York, N. Y.
95934		Slp.	Hattie W. Mills	14.13	13.42	42.7	15.4	4.3	1867	Cape May, N. J.	Bridgeton, N. J.
95216	J. M. V. K.	Sch.	Hattie McG. Buck	222.96	211.86	115.5	28.8	10.2	1873	Buckville, S. C.	Bangor, Me.
95620		Sch.	Hattie and Frances	28.06	26.66	53.3	17.4	5.5	1930	Madison, Md.	Baltimore, Md.
95818	K. O. Q. S.	Sch.	Hattie and Lottie	101.44	96.37	85.0	22.2	8.7	1884	Essex, Mass.	Dennis, Mass.
11889		Bk.	Hattie and Sam	12.52	11.89	39.2	14.9	3.9	1868	Baltimore, Md.	Annapolis, Md.
95371	J. T. L. P.	Bk.	Havana	649.34	616.88	159.1	33.4	15.3	1879	Bath, Me.	New York, N. Y.
96066		Slp.	Havana	5.78	5.50	26.4	10.5	4.2	1900	Key West, Fla.	Key West, Fla.
95494	J. S. P. K.	Bg.	Havilah	533.38	506.71	136.5	31.3	17.3	1877	Bangor, Me.	New York, N. Y.
96110		Slp.	Hawk	7.98	7.53	35.2	11.5	4.4	1890	South Boston, Mass.	Salon, Mass.
96242		Sch. y.	Hawthorne	29.82	28.39	63.4	14.8	7.4	1893	Benton Harbor, Mich.	Chicago, Ill.
95434	J. R. V. C.	Bk.	Hayden Brown	894.74	821.50	162.0	31.9	19.8	1870	Newburyport, Mass.	New York, N. Y.
11171		Sch.	Hayne	6.97	6.63	30.0	11.3	3.0	1858	Charleston, S. C.	Charleston, S. C.
11115		Sch.	Haze	56.20	53.45	74.1	19.3	7.0	1853	New York, N. Y.	Pensacola, Fla.
11641		Slp.	Haze	19.19	18.23	44.7	15.8	5.0	1867	Deep River, Conn.	Tappahannock, Va.
11746		Sch.	Haze	51.12	48.56	63.9	25.0	4.9	1862	Petersburg, N. Y.	Bridgeton, Conn.
95066		Slp.	Haze	6.99	6.64	34.5	15.4	3.8	1870	Yorktown, Va.	Norfolk, Va.
95416		Slp.	Haze	8.57	8.15	29.3	13.5	3.9	1876	Noank, Conn.	New Bedford, Mass.
95929		Slp.	Haze	6.80	6.48	32.4	12.0	2.9	1837	Smiths Landing, N. J.	Somers Point, N. J.
96071		Sch.	Haze	10.53	10.01	44.4	12.5	2.7	1890	East River, Conn.	Edenton, N. C.
96196		Sch.	Hazel	19.41	9.89	59.8	16.7	2.0	1892	Tilghmans Island, Md.	Baltimore, Md.

\* Formerly schooner Sebastopol.

## MERCHANT SAILING VESSELS OF THE UNITED STATES—Continued.

Official No.	Signal letters.	Rig.	Name of vessel.	Gross tonnage.	Net tonnage.	Length.		Breadth.	Depth.	When built.	Where built.	Home port (where permanent document issues).
						Feet.	Feet.					
96238		Slp.	Hazel B.	9.78	9.29	30.2	13.0	4.8	1833	Westport, Me.	St. George, Me.	
95010		Sch.	Hazel Dell	39.33	37.37	59.5	21.6	4.4	1869	Unionville, N. J.	Newport News, Va.	
96137	K. L. B. D.	Sch.	Hazel Dell	157.05	149.77	95.8	28.1	8.5	1891	East Blue Hill, Me.	Castine, Me.	
96143	K. L. C. P.	Sch.	Hazel Omerta	199.79	191.39	88.6	23.8	10.2	1890	Essex, Mass.	GloUCEster, Mass.	
95892		Sch.	Hazel Jean	19.23	9.72	51.4	14.2	2.8	1882	Somerset County, Md.	Annapolis, Md.	
96250		Sch.	Hazel Jean	18.91	17.96	48.0	14.4	3.9	1882	Roslyn, N. Y.	Parchogue, N. Y.	
11372		Slp.	Hebe	65.74	62.49	63.0	26.4	7.0	1894	Mystic, Conn.	New York, N. Y.	
95274		Sch.	Hedra	45.15	43.94	61.5	22.0	4.0	1874	San Francisco, Cal.	San Francisco, Cal.	
95186	J. S. M. K.	Slp.	Hedra	1,529.24		216.5	49.2	24.3	1877	Bath, Me.	Bath, Me.	
11245		Sch.	Hector	31.78	30.15	57.5	18.2	6.5	1854	GloUCEster, Mass.	Edgartown, Mass.	
11574		Sch. y.	Hector	15.11	14.35	47.0	13.5	3.9	1895	Greenport, N. J.	Greenport, N. J.	
95146		Slp.	Hector	5.85	5.39	37.0	11.0	3.0	1871	New York, N. Y.	San Francisco, Cal.	
95816		Sch. y.	Hector	38.24	36.31	50.6	16.8	7.0	1874	Bay City, Mich.	Port Huron, Mich.	
95925		Sch.	Hector	5.26	5.00	28.5	10.3	4.0	1887	Ellsworth, Me.	Deer Isle, Me.	
96094		Slp.	Hector	12.73	12.69	42.1	12.5	2.3	1845	Washington, D. C.	Georgetown, D. C.	
96049		Slp.	Hector	6.58	6.25	29.5	11.8	4.1	1868	Bristol, Me.	Mount Desert Ferry, Me.	
96275		Sch.	Hector	5.29	5.03	25.2	10.8	3.6	1878	Osterville, Mass.	Chatham, Mass.	
96745		Sch. y.	Hedra	5.97	5.97	29.8	9.3	4.0	1883	Greenpoint, N. Y.	New York, N. Y.	
11328	H. J. V. G.	Sch.	Helen	149.73	142.24	97.9	27.7	8.0	1864	New Bedford, Mass.	Rockland, Me.	
11675		Slp.	Helen	9.66	8.61	38.0	12.5	3.5			Greenport, N. Y.	
11815		Sch.	Helen	10.92	10.37	39.4	13.6	4.5	1897	Marblehead, Mass.	Newport, R. I.	
92424		Sch.	Helen	38.78	36.85	73.0	18.0	4.1	1871	Erin, Mich.	Cleveland, Ohio.	
95288	J. P. L. S.	Sch.	Helen	194.81	163.44	104.2	28.9	9.1	1874	Harrington, Md.	Machias, Me.	
92457		Sch.	Helen	6.99	6.56	35.8	11.3	3.0	1876	Town Creek, Md.	Newport News, Va.	
95547		Slp.	Helen	19.50	9.98	35.5	11.0	3.0	1879	Chimoteague, Va.	Ouanoock, Va.	
95847		Sch.	Helen	49.29	38.19	57.5	20.3	5.2	1881	Cambridge, Md.	Baltimore, Md.	
95767		Slp.	Helen	7.02	6.67	28.0	11.4	3.7	1894	Noank, Conn.	Bridgeton, Conn.	
95800		Sch.	Helen	45.67	44.39	60.0	21.0	6.0	1884	Islip, N. Y.	Galveston, Tex.	
96185		Sch.	Helen	29.28	27.82	45.6	17.2	6.5	1892	Seattle, Wash.	Sitka, Alaska.	
96173		Slp. y.	Helen	16.39	15.49	34.1	12.7	6.3	1881	Boston, Mass.	New York, N. Y.	
96245		Slp. y.	Helen	17.43	16.56	49.2	12.8	8.6	1890	Salem, Mass.	Boston, Mass.	
95773		Sch.	Helen D.	10.48	9.96	51.8	13.3	3.3	1893	St. Peter's Creek, Md.	Baltimore, Md.	
95502		Sch.	Helen M.	39.98	24.14	54.0	19.0	5.5	1879	Milbridge, Me.	Chimoteague, Va.	
96399		Slp.	Helen M.	5.28	5.02	25.9	9.1	4.7	1895	Penobscot, Me.	Castine, Me.	
11291	H. J. T. L.	Sch.	Helen P.	145.66	138.38	94.9	28.2	7.6	1864	East Haddam, Conn.	Hartford, Conn.	
11299	J. J. F. G.	Sch.	Helen Augusta	141.32	134.26	94.7	27.9	7.6	1895	Portland, Conn.	Do.	
96774		Cat.	Helen Ellety	6.40	6.08	24.6	11.2	4.1	1893	Edgartown, Mass.	Edgartown, Mass.	
95774		Sch.	Helen Gertrude	8.93	7.63	44.3	12.0	3.4	1883	Somerset County, Md.	Crisfield, Md.	
95954	J. K. C. P.	Sch.	Helen Hadron R.	325.92	309.63	130.0	32.5	10.7	1870	East Haven, Conn.	New York, N. Y.	
11873		Slp.	Helen Hurd	12.19	11.59	38.5	14.6	3.6			Bridgeton, N. J.	
95798		Slp.	Helen Lowe	10.16	9.66	38.9	14.5	4.0	1884	Lebanon, Del.	Whitington, Del.	
11082		Sch.	Helen Maria	45.94	43.64	61.9	18.0	6.4	1852	Essex, Mass.	Machias, Me.	
11827		Sch.	Helen Montiam	73.64	69.96	89.5	26.0	5.6	1868	San Francisco, Cal.	San Francisco, Cal.	
95650	J. V. M. N.	Sch.	Helen Montague	467.03	386.68	131.2	32.5	12.4	1881	Rockland, Me.	Rockland, Me.	
95472		Slp.	Helen Remy	11.16	13.46	36.0	19.7	4.0	1877	Branford, Conn.	Beaufort, N. C.	
96243		Sch.	Helen Story	58.37	55.45	73.6	20.0	7.6	1893	Essex, Mass.	GloUCEster, Mass.	
95170		Sch.	Helen Thompson	131.39	124.83	85.0	24.3	8.3	1872	Friendship, Me.	Thomaston, Me.	
95109		Sch.	Helen Tre	11.38	10.81	37.0	12.9	4.9	1860	Bristol, Me.	Waldoboro, Me.	
11883		Sch.	Helen A. Brown	44.79	42.56	61.0	23.7	5.0	1866	Northport, N. Y.	New York, N. Y.	
95479		Cat.	Helen D. Whitney	5.35	5.09	28.0	11.8	2.8	1876	Speonk, N. Y.	Patchogue, N. Y.	
96266		Slp.	Helen F. Learning	16.40	14.81	37.1	15.6	4.1	1894	Cape May City, N. J.	Bridgeton, N. J.	
95435		Sch.	Helen F. Ward	8.27	8.52	33.6	12.3	4.0	1876	Kennebunk, Me.	Dennis, Mass.	
96084	K. H. S. L.	Sch.	Helen F. Whittin	134.19	127.49	95.8	25.2	10.2	1890	Boothbay, Me.	GloUCEster, Mass.	
11777	J. D. L. T.	Sch.	Helen G. King	147.70	140.31	92.0	25.3	9.0	1897	Calais, Me.	Calais, Me.	
95777	K. B. T. J.	Sch.	Helen G. Moseley	666.40	592.29	146.1	34.3	16.5	1893	Belfast, Me.	Boston, Mass.	
96215		Sch.	Helen G. Wells	95.46	90.09	91.2	24.8	9.4	1893	GloUCEster, Mass.	GloUCEster, Mass.	
95658	J. V. M. H.	Sch.	Helen H. Benedict	770.61	732.98	164.6	35.1	16.8	1881	Bath, Me.	New Haven, Conn.	
95720	J. W. N. M.	Sch.	Helen L. Martin	423.71	347.90	150.5	33.8	12.3	1882	Thomaston, Me.	Thomaston, Me.	
3225	J. W. Q. N.	Sch.	Helen M. Atwood	724.29	687.13	150.9	35.0	13.2	1882	Boston, Mass.	New York, N. Y.	
95681	J. V. P. C.	Sch.	Helen N. Kimball	192.45	182.65	112.5	30.8	9.2	1881	Cuffey's Cove, Cal.	San Francisco, Cal.	
11061		Sch.	Helen S. Barnes	90.98	57.93	68.8	22.3	6.4	1848	Westbrook, Conn.	Castine, Me.	
11831	J. D. P. H.	Bk.	Helen W. Almy	314.29	298.59	116.4	29.0	12.5	1859	Fairhaven, Mass.	San Francisco, Cal.	
95790		Slp.	Helen Josephine Mansfield	13.03	12.38	30.5	14.6	3.8	1884	Norfolk County, Va.	Norfolk, Va.	
95906		Sch.	Helen and Sallie	18.33	15.52	41.5	16.6	6.3	1887	Kestville, N. J.	Bridgeton, N. J.	
11922		Slp.	Helena	8.41	7.99	35.0	12.0	3.0			Galveston, Tex.	
95846		Slp.	Helena	27.28	25.92	54.6	18.5	3.2	1885	Alna, Me.	Wiscasset, Me.	
96103		Slp.	Helena	9.00	8.55	35.0	12.5	5.8	1894	Waldoboro, Me.	GloUCEster, Mass.	
96367		Cat.	Helena	5.45	5.18	23.9	11.0	3.4	1893	Osterville, Mass.	Harnstable, Mass.	
96273	K. M. B. L.	Sch.	Helena	184.53	175.21	116.4	29.5	8.5	1893	Rucksport, Me.	Bangor, Me.	
11293	H. J. T. M.	Sch.	Helena E. Russell	106.16	157.86	104.0	27.6	7.0	1897	Hartford, Conn.	Port Jefferson, N. Y.	
95378		Slp.	Helene	15.83	15.09	49.5	14.7	3.6	1876	Sayville, N. Y.	Greenport, N. Y.	
95709		Sch.	Helene	85.69	81.64	63.6	23.4	5.9	1882	Panagogula, Miss.	Galveston, Tex.	
96304	K. M. H. L.	Sch. y.	Helene	28.08	24.08	53.1	17.0	6.9	1895	Toms River, N. J.	Philadelphia, Pa.	
96229		Slp.	Helga Caroline	16.81	15.97	38.2	13.0	6.1	1893	Tacoma, Wash.	Sitka, Alaska.	
11997	J. G. T. B.	Sch.	Helicon	1,198.16	1,140.42	181.5	38.2	23.0	1889	Mystic, Conn.	New York, N. Y.	
95218		Sch.	Helvetia	793.15	753.89	294.5	35.6	13.8	1873	Tenawanda, N. Y.	Sandusky, Ohio.	

1 Formerly schooner Benjamin Fabens.

## MERCHANT SAILING VESSELS OF THE UNITED STATES—Continued.

Official No.	Signal letters.	Rtg.	Name of vessel.	Gross tonnage.	Net tonnage.	Length.		Breadth.	Depth.	When built.	Where built.	Home port (where permanent document issues).
						Feet.	Feet.					
95910		Slp.	Helyn	6.71	6.38	29.7	14.7	3.0	1887		Patchogue, N. Y.	Patchogue, N. Y.
95052		Slp.	Hemlock	10.38	9.87	36.4	13.8	3.4	1870		Roslyn, N. Y.	New York, N. Y.
96226		Slp.	Hempstead	5.65	5.28	28.0	12.4	3.0	1859		Patchogue, N. Y.	Patchogue, N. Y.
95854		Sch.	Hendricks	0.28	8.82	43.3	13.9	3.4	1885		Pocomoke City, Md.	Tappahannock, Va.
95686		Sch.	Henri N. Woods	88.50	84.08	83.2	22.6	8.0	1882		Boothbay, Me.	Gloucester, Mass.
11204		Slp.	Henrietta	8.88	8.44	30.0	13.0	3.0			Baltimore, Md.	Baltimore, Md.
11240		Sch.	Henrietta	23.49		54.0	16.3	7.4	1831		Essex, Mass.	South West Harbor, Me.
11204		Sch.	Henrietta	87.37	83.96	85.0	23.1	6.6	1857		Newport, R. I.	Crisfield, Md.
11403		Sch.	Henrietta	30.77	31.94	58.0	20.8	4.6	1867		Westfield, N. Y.	New York, N. Y.
11833		Sch.	Henrietta	22.35	21.24	48.1	18.2	4.1			Bought from United States	Shieldsboro, Miss.
11987		Slp.	Henrietta	44.45	42.23	66.6	19.7	4.7	1869		Brunswick, Me.	Boston, Mass.
95103		Sch.	Henrietta	27.17	28.67	50.0	18.0	4.0	1871		Port Jefferson, N. Y.	Patchogue, N. Y.
95218		Sch.	Henrietta	30.43	26.06	52.0	18.0	4.7	1873		St. Michaels, Md.	Edenton, N. C.
95373	J. R. B. V.	Shp.	Henrietta	1,266.82	1,263.48	201.3	30.0	24.0	1875		Bucksville, S. C.	Searsport, Me.
95822		Sch.	Henrietta	43.48	41.69	63.1	21.0	5.1	1884		Great Neck, N. Y.	New York, N. Y.
95077		Slp.	Henrietta	6.53	6.21	30.0	11.1	3.1	1870		Warren, R. I.	Newport, R. I.
96037		Slp.	Henrietta	6.85	6.51	30.0	11.2	3.0	1860		San Francisco, Cal.	San Francisco, Cal.
13386		Sch.	Henrietta C.	25.67	24.39	48.0	18.5	5.2	1850		Southport, N. Y.	Bridgeton, N. J.
95040		Slp.	Henrietta J.	7.35	6.99	36.0	15.0	3.2	1870		West Creek, N. Y.	Tuckerton, N. J.
96306		Sch.	Henrietta M.	54.90	45.62	60.0	24.5	4.9	1895		South San Francisco, Cal.	San Francisco, Cal.
96133		Sch.	Henrietta P.	8.67	8.24	32.0	13.3	3.0	1883		Bay St. Louis, Miss.	Shieldsboro, Miss.
95785		Sch.	Henrietta Bach	44.92	42.67	66.5	22.0	5.7	1883		Cambridge, Md.	Baltimore, Md.
95881		Cat.	Henrietta Bransford	7.59	7.21	30.2	13.6	3.4	1881		Patchogue, N. Y.	Patchogue, N. Y.
95586		Sch.	Henrietta Collyer	58.73	55.80	85.5	23.6	5.1	1860		Newark, N. Y.	Cold Spring, N. Y.
95718		Sch.	Henrietta Frances	77.73	73.89	85.5	23.5	7.5	1863		Cohasset, Mass.	Portland, Me.
11943		Sch.	Henrietta Hill	50.05	46.12	60.4	21.2	6.5	1868		Port Jefferson, N. Y.	Beaufort, N. C.
11821	J. D. G. F.	Sch.	Henrietta Simmons	228.97	217.52	112.4	28.7	9.1	1865		Leesburg, N. J.	Bucksport, Me.
96134		Sch.	Henrietta Tull	15.74	14.96	53.5	17.1	4.2	1891		Crisfield, Md.	Crisfield, Md.
93298	K. M. H. D.	Sch.	Henrietta A. Whitney	17.61	16.92	46.4	16.0	4.6	1884		Ellsworth, Me.	Ellsworth, Me.
95833		Sch.	Henrietta C. Sharit	316.93	244.55	132.3	30.3	9.4	1883		Apalachicola, Fla.	Apalachicola, Fla.
95781	K. B. V. H.	Sch.	Henrietta J. Powell	33.84	32.24	59.0	20.9	3.9	1876		Handsboro, Miss.	Galveston, Tex.
95193		Sch.	Henriette	152.85	145.21	91.4	27.3	8.7	1863		Jonesport, Me.	Galveston, Tex.
11276	H. J. T. F.	Sch.	Henry	139.88	132.89	90.4	26.0	8.9	1868		Addison, Me.	Do
11934	J. G. B. F.	Sch.	Henry	82.33	78.23	81.0	21.0	7.9	1891		Bonita, Cal.	San Francisco, Cal.
96125		Sch.	Henry A.	12.40	68.78	69.0	23.2	6.8	1851		Waldoboro, Me.	Waldoboro, Me.
11620		Sch.	Henry G.	19.01	15.21	42.1	13.5	3.9	1891		Bristol, Me.	Damariscotta, Me.
96113		Slp.	Henry M.	7.68	7.30	36.0	12.7	3.0	1871		Shieldsboro, Miss.	New Orleans, La.
95112		Lgt.	Henry R.	6.62	6.29	28.4	9.8	3.4	1892		Mount Sinai, N. Y.	Bridgeton, Conn.
96156		Slp.	Henry Abbin	10.50	9.98	30.5	13.0	3.0	1870		New York, N. Y.	Perth Amboy, N. J.
96236		Slp.	Henry Barclay	82.15	78.05	69.0	27.0	6.6	1836		Malden, N. Y.	Albany, N. Y.
95488		Sch.	Henry Beshoff	28.91	26.90	51.1	18.0	5.2	1877		Charleston, S. C.	Savannah, Ga.
11158		Sch.	Henry Chase	44.34	42.13	61.0	22.2	6.0	1839		Huntington, N. Y.	Cadfine, Me.
96053	K. H. F. P.	Sch.	Henry Chauncey, jr.	549.62	522.14	155.7	31.5	13.9	1899		Bath, Me.	Bath, Me.
11449		Slp.	Henry Clay	10.92	9.52	34.0	13.0	3.5	1867		Staten Island, N. Y.	New York, N. Y.
11562		Sch.	Henry Clay	85.32	82.01	73.6	24.4	8.2	1838		Perth Amboy, N. J.	Albany, N. Y.
96078	K. H. Q. N.	Sch.	Henry Clay	841.17	824.57	186.5	35.0	16.0	1890		do	Philadelphia, Pa.
11533		Sch.	Henry Cope	52.97	50.32	72.0	20.1	6.7	1860		Philadelphia, Pa.	Do
95678		Sch.	Henry Cowles	94.60	89.06	79.5	23.4	7.4	1861		South Haven, Mich.	Milwaukee, Wis.
95814	K. C. P. J.	Sch.	Henry Crosby	411.90	391.31	144.6	33.5	12.7	1884		Brewer, Me.	Bangor, Me.
11570	H. K. F. T.	Sch.	Henry Croskey	289.25	266.24	116.0	29.0	8.0	1864		Wilmington, Del.	Greenport, N. Y.
95644		Sch.	Henry Diston	41.77	36.68	73.0	19.0	5.0	1881		Portsmouth, Va.	Norfolk, Va.
11214		Sch.	Henry Edsworth	50.33	50.36	67.0	20.1	7.4	1865		Essex, Mass.	Gloucester, Mass.
96880	J. W. B. G.	Shp.	Henry Falling	1,076.31	1,698.85	239.0	43.1	18.3	1882		Bath, Me.	Portland, Ore.
11373	H. J. V. R.	Sch.	Henry Finch	208.52	198.10	111.0	30.6	9.0	1854		Poughkeepsie, N. Y.	New York, N. Y.
11502		Sch.	Henry Fitzhugh	315.85	306.06	138.5	26.0	11.0	1866		Oswego, N. Y.	Detroit, Mich.
11440		Slp.	Henry Herbert	8.93	8.20	36.2	12.7	3.6			Northport, N. Y.	Cold Spring, N. Y.
95114		Slp.	Henry Reiner	8.34	7.92	38.0	12.7	4.0	1870		Bridgeton, N. J.	Bridgeton, N. J.
11956		Sch.	Henry Lemuel	71.26	67.70	63.0	23.2	6.8	1835		Nacott Creek, N. J.	New York, N. Y.
96158		Sch.	Henry Lochte	35.19	29.65	50.1	19.2	3.4	1892		Handsboro, Miss.	Shieldsboro, Miss.
11669	H. K. F. S.	Sch.	Henry May	188.91	179.46	101.7	27.2	9.0	1834		Stilton, Del.	Portland, Me.
11313		Slp.	Henry Miller	9.54	9.07	30.4	13.6	3.6	1861		Staten Island, N. Y.	New York, N. Y.
96889		Sch.	Henry Morganthau	90.03	85.53	82.2	24.3	8.3	1885		Bath, Me.	Portland, Me.
95248	J. N. Q. W.	Bkn.	Henry Norwell	533.81	507.12	141.6	33.4	15.0	1873		do	New York, N. Y.
11441		Slp.	Henry Orson	15.10	14.35	40.8	16.2	4.0			Patchogue, N. Y.	Patchogue, N. Y.
95444		Sch.	Henry Page	9.40	8.93	41.2	14.9	3.3	1876		Somerset County, Md.	Crisfield, Md.
95042		Sch.	Henry Pfeiffer	20.30	19.29	44.0	16.8	4.6	1875		Penascola, Fla.	Penascola, Fla.
11213		Sch.	Henry Remser	95.02	90.27	85.5	23.7	6.8	1851		Red Bank, N. J.	Bridgeton, Conn.
96208		Slp.	Henry Ruppell	7.05	6.69	32.5	13.4	3.3	1892		Patchogue, N. Y.	Patchogue, N. Y.
96095	K. J. B. S.	Sch.	Henry Seymour	169.39	160.90	91.0	30.7	8.3	1890		Tottenville, N. Y.	New York, N. Y.
95861	K. C. M. G.	Sch.	Henry South	715.48	679.71	162.3	35.7	17.1	1884		Thomaston, Me.	Portland, Me.
11977		Sch.	Henry Stanbury	59.42	56.45	70.2	20.2	7.4	1868		Essex, Mass.	Gloucester, Mass.
95566	J. T. L. D.	Sch.	Henry Sutton	602.56	572.44	148.7	35.8	15.4	1879		New Haven, Conn.	Boston, Mass.
95615		Sch.	Henry Thompson	7.29	6.93	34.0	12.0	3.0	1880		Brashear, La.	Galveston, Tex.
95698	J. W. B. P.	Shp.	Henry Willard	1,532.91	1,475.27	219.2	39.8	24.1	1882		Bath, Me.	New York, N. Y.
11374		Sch.	Henry Wardell	45.06	43.09	69.0	22.0	4.3	1862		Chester, N. J.	Perth Amboy, N. J.
95468		Sch.	Henry Westermann	15.24	14.48	45.0	16.8	4.6	1875		Smithville, N. C.	Charleston, S. C.

<sup>1</sup> Formerly schooner Joshua Liviness.

## MERCHANT SAILING VESSELS OF THE UNITED STATES—Continued.

Official No.	Signal letters.	Rtg.	Name of vessel.	Gross tonnage.	Net tonnage.	Length.	Breadth.	Depth.	When built.	Where built.	Home port (where permanent document issues).
						Feet.	Feet.	Feet.			
95989		Sch.	Henry Weston	10.49	9.97	38.4	16.4	2.5	1888	Logtown, Miss.	Shildeboro Miss.
95987	J. H. B. W.	Sch.	Henry Whitney	146.90	139.27	96.2	25.5	8.6	1899	Brookville, Me.	Bucksport, Me.
95226	J. Q. K. M.	Sch.	Henry Withington	527.98	501.58	146.2	34.2	19.1	1874	Newburyport, Mass.	Dennis, Mass.
95791		Sch.	Henry Willis	80.63	70.90	69.0	24.0	7.0	1884	New London, Conn.	New Haven, Conn.
95483		Sch.	Henry Wilson	93.31	88.64	83.4	22.9	8.2	1876	Essex, Mass.	Gloucester, Mass.
95590		Sch.	Henry Wolbeck	498.14	473.24	167.5	33.1	11.0	1880	Mantowoc, Wis.	Ogdensburg, N. Y.
11838		Sch.	Henry Wolcott	49.32	46.76	75.4	21.8	5.1	1854	Greenport, N. Y.	New York, N. Y.
95694		Sch.	Henry A. Jordan	61.85	58.70	70.3	23.6	5.5	1882	Bridgeton, N. J.	Bridgeton, N. J.
95223		Sch.	Henry A. Keut	771.85	733.25	184.7	35.8	14.3	1873	Detroit, Mich.	Cleveland, Ohio.
11887	J. E. P. G.	Bk.	Henry A. Litchfield	638.23	612.59	148.2	31.1	19.0	1867	Rockland, Me.	Rockland, Me.
11265		Sch.	Henry A. Wise	17.67	16.22	47.2	15.0	4.9			Crisfield, Md.
95616		Sch.	Henry A. Wise	6.97	8.45	41.0	11.6	3.4	1887	York County, Va.	Newport News, Va.
95302	J. P. R. Q.	Bg.	Henry B. Gibson	369.95	370.45	125.8	20.2	11.7	1849	Bath, Me.	Portland, Me.
11868		Sch.	Henry B. Gibson	94.56	89.77	83.2	23.9	7.7	1849	Westerly, R. I.	Baltimore, Md.
95828	K. C. S. V.	Sch.	Henry B. Hyde	2,583.66	2,462.69	267.9	45.0	20.5	1884	Bath, Me.	New York, N. Y.
11901		Sch.	Henry C. Foote	66.46	66.06	85.9	14.7	6.2	1863	Essex, N. Y.	Plattsburg, N. Y.
95257		Sch.	Henry C. Richards	639.92	664.93	188.9	32.7	13.0	1873	Mantowoc, Wis.	Cleveland, Ohio.
95140	J. N. C. K.	Sch.	Henry C. Winship	497.35	473.47	138.3	32.2	15.4	1873	Bath, Me.	Boston, Mass.
95106	J. L. B. F.	Sch.	Henry D. May	278.21	264.30	121.0	29.5	11.0	1871	Millford, Del.	Philadelphia, Pa.
25177		Sch.	Henry D. Powers	8.76	8.33	25.6	10.6	3.5	1872	New York, N. Y.	New York, N. Y.
98285		Sch.	Henry D. Siminon	19.93	18.94	45.5	16.9	4.9	1895	Patheogue, N. Y.	Patheogue, N. Y.
11927		Sch.	Henry E. Bateman	33.80	32.11	55.8	19.5	5.0	1866	Talbot County, Md.	Baltimore, Md.
95772		Sch.	Henry P. Adams	8.80	8.42	49.9	12.2	4.1	1883	Somerset County, Md.	Crisfield, Md.
96078		Sch.	Henry P. Barnes	16.50	17.68	59.5	17.0	4.5	1899	Jones Creek, Md.	Do.
96202	K. L. W. D.	Sch.	Henry F. Eaton	141.35	154.28	94.0	27.0	7.8	1894	Calais, Me.	Calais, Me.
11699		Sch.	Henry G. Hazen	43.02	40.87	68.0	21.8	5.0	1864	Baltimore, Md.	Baltimore, Md.
96035	K. G. W. V.	Sch.	Henry G. Miliken	170.75	170.77	103.0	29.1	8.2	1899	Bath, Me.	Bath, Me.
96126	J. K. R. V.	Sch.	Henry H. Chamberlain	245.51	233.24	122.3	30.6	8.4	1891	Phippsburg, Me.	Do.
11696		Sch.	Henry H. Christie	17.59	16.72	42.9	16.7	4.0	1869	Westfield, N. Y.	New York, N. Y.
95597	J. R. H. C.	Sch.	Henry H. Grant	248.22	235.81	123.5	29.8	8.6	1875	Rocky Hill, Conn.	Do.
95251	J. N. R. Q.	Sch.	Henry H. Pitta	229.16	217.11	103.0	29.5	9.0	1873	Romont, N. Y.	Do.
95733		Sch.	Henry I. Phillips	20.69	25.36	54.1	18.2	5.0	1882	Cambridge, Md.	Annapolis, Md.
11781		Sch.	Henry J. May	25.42	24.15	51.3	16.0	4.8	1867	Port Richmond, Pa.	Camden, N. J.
11797	J. C. F. T.	Sch.	Henry J. Raymond	160.38	160.87	113.0	29.5	9.0	1864	Newburg, N. Y.	New York, N. Y.
11274		Sch.	Henry J. Scudder	81.39	77.39	67.0	26.0	7.5	1852	Huntington, N. Y.	Greenport, N. Y.
96085	K. H. S. M.	Sch.	Henry J. Smith	1,108.39	1,092.88	193.1	38.8	19.2	1890	Thomaston, Me.	Thomaston, Me.
15982		Cat.	Henry L. Blatz	7.24	6.88	28.0	12.5	3.5	1888	Philadelphia, Pa.	Philadelphia, Pa.
95245	J. N. P. R.	Sch.	Henry L. Gragg	495.03	479.28	141.6	32.0	15.9	1873	Columbia Falls, Me.	Piscataway, Fla.
96123	K. J. R. X.	Sch.	Henry L. Peckham	866.64	829.34	190.0	37.0	18.3	1891	East Boston, Mass.	Newport, R. I.
11989		Sch.	Henry L. Phillips	80.04	76.04	74.8	21.6	7.6	1868	Boothbay, Me.	Rockland, Me.
95560		Sch.	Henry L. Wyman	17.28	16.42	44.8	14.3	5.2	1879	Phippsburg, Me.	Portland, Me.
96086	K. H. T. Q.	Sch.	Henry M. Stanley	118.23	112.32	98.0	23.4	10.0	1890	Essex, Mass.	Gloucester, Mass.
11745	J. B. N. K.	Sch.	Henry N. Squire	397.76	292.40	115.6	29.3	8.8	1867	Port Jefferson, N. Y.	Boston, Mass.
95719	J. M. W. G.	Sch.	Henry P. Haddock	198.31	181.40	90.8	27.8	6.6	1873	South Norwalk, Conn.	Fall River, Mass.
95316	J. Q. B. T.	Sch.	Henry P. Havens	309.87	285.83	120.0	30.2	9.6	1874	Newburg, N. Y.	Newark, N. J.
95907	K. C. S. J.	Sch.	Henry P. Mason	719.81	683.82	166.2	35.1	13.0	1884	Bath, Me.	Bath, Me.
95344	J. Q. P. Y.	Sch.	Henry R. Tilton	492.48	467.86	152.0	25.0	16.0	1875	Wilmington, Del.	Belfast, Me.
96098		Sch.	Henry R. Travers	58.41	55.49	79.5	22.0	6.0	1868	Cambridge, Md.	Baltimore, Md.
95396		Sch.	Henry S. De Bevoise	8.33	7.92	28.0	12.9	3.7	1879	Long Island City, N. Y.	New York, N. Y.
95613		Sch.	Henry S. Lawson	40.08	38.08	61.5	20.8	6.0	1890	Somerset County, Md.	Crisfield, Md.
96010	K. G. L. B.	Sch.	Henry S. Little	1,096.49	1,045.98	195.2	41.0	19.1	1869	Bath, Me.	Portsmouth, N. H.
95432		Sch.	Henry S. Luttis	10.08	0.54	36.0	13.9	3.0	1872	Newport, N. J.	Bridgeton, N. J.
95874	K. D. H. M.	Sch.	Henry S. Woodruff	220.64	209.61	110.9	27.1	10.5	1889	Essex, Mass.	Ellsworth, Me.
90149		Sch.	Henry W. Grady	7.52	7.15	34.8	11.5	3.3	1892	Stratton, N. C.	Braunfort, N. C.
11279		Sch.	Henry W. Hoag	280.92	269.66	137.7	25.5	10.7	1862	Lyme, N. Y.	Port Huron, Mich.
95734		Sch.	Henry W. Longfellow	81.84	77.75	79.0	22.9	8.1	1883	Essex, Mass.	Gloucester, Mass.
95820		Sch.	Henry W. Runk	10.22	9.71	39.0	15.0	3.3	1884	Taylor Island, Md.	Crisfield, Md.
11901		Sch.	Henry W. Slicer	53.68	51.19	72.8	20.4	7.6	1868	Baltimore, Md.	Baltimore, Md.
95133		Sch.	Henry and Howard	14.31	13.00	39.0	15.6	3.9	1869	Port Norris, N. J.	Bridgeton, N. J.
11582		Sch.	Hersip6	18.44	17.52	45.0	17.0	4.6	1866	Mystic, Conn.	Greenport, N. Y.
95024	J. H. N. V.	Sch.	Hera	388.01	369.47	132.1	26.2	11.8	1869	Boston, Mass.	San Francisco, Cal.
96040	Sip. y.	Sch.	Hera	15.94	15.14	37.9	13.6	6.7	1881	Nahant, Mass.	Marblehead, Mass.
11335		Sch.	Herald	85.79	81.51	69.8	20.1	7.8	1851	Newburyport, Mass.	Rockport, Me.
95482		Sch.	Herald	15.21	14.45	46.0	16.0	5.0	1877	Belfast, Me.	Annapolis, Md.
95983		Sch.	Herald	5.06	5.67	28.2	12.0	2.9	1882	New York, N. Y.	New London, Conn.
95737	J. W. V. S.	Sch.	Herald	499.87	474.98	144.0	33.3	12.3	1883	Belfast, Me.	New York, N. Y.
95352		Sch.	Herald of the Morning	71.63	68.05	70.7	22.0	7.5	1874	Gloucester, Mass.	Gloucester, Mass.
96058	K. H. G. N.	Sch.	Herald of the Morning	198.28	188.37	101.7	29.5	8.3	1890	Bath, Me.	Bath, Me.
95752	K. B. G. L.	Sch.	Herbert	114.49	108.77	91.6	26.1	6.5	1893	East Boston, Mass.	Gloucester, Mass.
96060		Sch.	Herbert	43.26	41.10	41.4	14.2	2.8	1890	Alexandria, Va.	Alexandria, Va.
95279	J. P. F. T.	Sch.	Herbert E.	392.55	372.92	120.5	31.0	13.7	1874	Northport, N. Y.	Boston, Mass.
95211	J. M. F. B.	Bk.	Herbert Black	573.40	544.73	140.6	31.3	18.9	1873	Searesport, Me.	New York, N. Y.
96089	K. H. V. M.	Bkn.	Herbert Fuller	781.68	742.70	158.8	35.5	18.0	1890	Harrington, Me.	Machias, Me.
95180		Sch.	Herbert M. Rogers	77.65	73.77	78.7	22.2	8.0	1875	Bath, Me.	Boston, Mass.
96037	J. H. E. W.	Sch.	Hercules	765.93	717.83	200.4	37.0	13.5	1870	Chester, Pa.	Philadelphia, Pa.
95523		Sch.	Hercules	47.85	45.80	57.0	23.0	4.7	1878	San Francisco, Cal.	San Francisco, Cal.
95757		Sch.	Hercules	8.57	5.57	29.8	12.0	2.0	1883	Galveston, Tex.	Galveston, Tex.
96397		Sch.	Harward	96.11	85.00	81.0	22.8	8.5	1874	Essex, Mass.	Gloucester, Mass.

## MERCHANT SAILING VESSELS OF THE UNITED STATES—Continued.

Official No.	Signal letters.	Rig.	Name of vessel.	Gross tonnage.	Net tonnage.	Length.	Breadth.	Depth.	When built.	Where built.	Home port (where permanent document issued).
96031	K. G. V. S.	Sch.	Herman	105.75	100.48	87.5	24.5	10.0	1890	Benicia, Cal.	San Francisco, Cal.
95714		Zch.	Herman Ellis	23.83	22.64	62.3	17.7	5.1	1882	Wicomico County, Md.	Norfolk, Va.
95823	K. C. R. F.	Zch.	Herman B. Ogden	640.04	608.90	148.6	35.0	16.6	1884	Millbridge, Me.	New York, N. Y.
95954	K. F. D. T.	Zch.	Herman F. Kimball	125.55	119.27	84.6	26.5	7.1	1888	Boothbay, Me.	Rockport, Me.
96013		Zch.	Herman L. Rogers	26.09	24.79	41.5	17.6	5.0	1889	Stony Brook, N. Y.	Port Jefferson, N. Y.
96266		Zch.	Hermann Oshriels	76.89	73.05	78.0	22.0	9.4	1894	Essex, Mass.	New York, N. Y.
95424	K. C. G. P.	Zch. y.	Hermes	9.45	8.98	33.0	12.0	5.0	1876	Duxbury, Mass.	Do.
95917		Zch.	Hermine Blum	52.71	50.08	60.2	23.3	4.7	1887	San Francisco, Cal.	San Francisco, Cal.
11386		Zch. p.	Hiro	34.61	32.88	51.2	20.0	5.6	1840	Westbrook, Conn.	New York, N. Y.
11689		Zch.	Hiro	14.84	14.11	41.0	14.5	3.6	1871	San Francisco, Cal.	San Francisco, Cal.
11988		Zch.	Hiro	10.91	10.91	46.4	16.2	5.0	1868	Key West, Fla.	Tampa, Fla.
42371		Zch.	Hiro	19.52	18.35	53.6	16.9	2.8	1870	Detroit, Mich.	Sandusky, Ohio.
95921		Zch. p.	Hiro	6.87	6.53	31.0	10.6	3.9	1887	Northampton County, Va.	Norfolk, Va.
96153		Zch.	Hiro	9.26	8.87	31.0	12.0	4.9	1892	Seattle, Wash.	Sitka, Alaska.
11593		Zch. p.	Hiroine	9.73	9.27	43.0	12.0	3.0			Perth Amboy, N. J.
96232		Zch. y.	Her Royal Highness	26.43	25.12	57.3	17.2	5.7	1893	Groton, Conn.	Louisville, Ky.
42525		Zch.	Hetschel	238.85	226.91	121.8	27.4	9.4	1872	New Jerusalem, Ohio	Chicago, Ill.
96900		Zch. p.	Hercy D. Taylor	16.25	15.44	38.1	15.4	4.8	1889	Bath, Me.	Provincetown, Mass.
95901		Zch. y.	Hesper	25.17	23.91	50.8	16.0	6.6	1880	Brooklyn, N. Y.	Boston, Mass.
95717	J. W. M. H.	Bk.	Hesper	695.41	664.19	172.0	38.4	14.8	1882	Port Blakely, Wash.	San Francisco, Cal.
96380	K. C. T. M.	Zch.	Hesper	98.94	93.99	92.0	22.0	12.0	1884	Chelsea, Mass.	Boston, Mass.
96190		Zch. y.	Hesperus	25.59	24.32	51.5	15.5	11.0	1883	Roslyn, N. Y.	Patchogue, N. Y.
11582		Zch. p.	Hospie	18.44	17.52	45.0	17.0	4.6	1866	Noank, Conn.	New London, Conn.
11375		Zch.	Hoster	71.20	67.04	79.0	22.2	6.2	1849	Milton, Del.	Port Jefferson, N. Y.
96051		Zch.	Hoster	59.19	57.09	65.0	23.2	5.0	1800	Freeport, Fla.	Pensacola, Fla.
95925		Zch.	Hester Ann	26.09	24.70	50.0	18.5	5.8	1890	Dorchester County, Md.	Annapolis, Md.
95063		Zch.	Hester Ann	15.97	15.17	45.0	14.6	4.0	1870	York County, Va.	Newport News, Va.
95866		Zch.	Hester Ann	12.35	11.73	39.2	13.7	4.2	1885	Smyrna, N. C.	Norfolk, Va.
95121		Zch.	Hester Virginia	10.45	9.94	51.0	13.4	8.3	1868	Somerset County, Md.	Crisfield, Md.
95835		Zch.	Hester A. Waters	97.99	93.09	91.6	22.6	6.6	1884	Pocomoke City, Md.	Do.
96278		Zch. p.	Hettie B.	27.10	26.09	42.5	12.0	4.5	1894	San Francisco, Cal.	Los Angeles, Cal.
95578		Zch.	Hettie Ann	5.32	5.06	31.4	11.2	2.3	1879	Mathews County, Va.	Newport News, Va.
96164		Zch. p.	Hettie Darling	5.81	5.52	26.5	11.3	4.0	1894	Charleston, S. C.	Charleston, S. C.
95347		Zch. p.	Hettie Mary	9.68	9.20	36.0	12.1	2.9	1873	Berlin, Md.	Chincoteague, Va.
95918	K. D. S. V.	Zch.	Hettie J. DeLann	124.74	118.51	100.0	27.0	6.1	1887	Milton, Del.	Wilmington, Del.
95197		Zch. p.	Hettie and Elizabeth	8.67	8.24	33.8	13.5	3.1	1877	Messong, Va.	Newport News, Va.
42544		Zch.	Heywood	38.17	36.27	48.4	19.2	6.4	1873	New York, N. Y.	New York, N. Y.
95224		Zch.	Hiawatha	8.27	7.87	37.0	14.0	3.5	1884	Pocomoke City, Md.	Crisfield, Md.
96050		Zch. y.	Hiawatha	8.93	8.48	27.8	10.7	5.9	1896	Marblehead, Mass.	Boston, Mass.
11376		Zch.	Hickory	27.60	26.23	53.0	18.2	4.0	1858	Glenwood, N. Y.	Patchogue, N. Y.
11446		Zch. p.	Hickory Bud	9.81	9.32	35.8	13.0	4.0			New York, N. Y.
11669	H. V. K. L.	Zch.	Hidalgo	174.09	165.97	101.0	27.0	8.3	1855	East Machias, Me.	San Francisco, Cal.
11994		Zch.	Highland	51.57	49.60	77.4	22.7	4.7	1869	Zouls, N. Y.	Cold Spring, N. Y.
11841		Zch.	Highland Light	27.62	26.24	56.0	20.0	5.0	1882	Somerset County, Md.	Annapolis, Md.
95318	J. Q. D. R.	Bk.	Highland Light	1,314.61	1,265.44	194.9	38.1	24.3	1874	Bath, Me.	San Francisco, Cal.
11691		Zch.	Highland Queen	50.70	48.17	62.0	19.0	7.0	1861	Boothbay, Me.	Machias, Me.
96237		Zch.	Hilary	22.93	21.78	43.3	20.3	4.1	1893	Mary Esther, Fla.	Pensacola, Fla.
95737		Zch. p.	Hilda	9.82	9.33	37.0	13.0	3.0	1886	Galveston, Tex.	Galveston, Tex.
91021		Zch. y.	Hilda	11.54	10.96	30.0	11.6	6.0	1884	South Boston, Mass.	Marblehead, Mass.
91921	J. S. M. G.	Zch.	Hilda	647.94	615.54	153.0	36.4	17.0	1877	Coopers Point, N. J.	Savannah, Ga.
95764		Zch. p.	Hildegard	94.41	89.69	74.5	27.0	6.0	1883	Pascagoula, Miss.	Shiloh, Miss.
130070	K. C. F. S.	Zch. y.	Hildegardo	42.19	40.09	64.0	19.2	6.5	1876	Islip, N. Y.	New York, N. Y.
95932		Zch. p.	Hilma Louise	9.07	8.62	36.1	12.5	3.5	1887	Scranton, Miss.	Key West, Fla.
11387		Zch.	Hiram	25.20	25.20	47.8	17.3	5.4	1823	Poughkeepsie, N. Y.	New York, N. Y.
11514		Zch.	Hiram	67.80	64.41	69.5	23.0	6.8	1819	Biddford, Me.	Calais, Me.
96198		Zch.	Hiram Bingham	24.47	23.25	45.5	14.1	5.5	1892	San Francisco, Cal.	Boston, Mass.
11912		Zch.	Hiram Brown, sr.	31.03	32.33	66.0	24.8	5.6	1851	Talbot County, Md.	Baltimore, Md.
95491	J. S. N. R.	Bk.	Hiram Emery	790.11	759.15	181.2	33.1	21.3	1837	Kennobunk, Me.	Boston, Mass.
96100	K. L. F. M.	Zch.	Hiram Lowell	127.33	120.96	95.5	24.0	11.3	1892	Gloucester, Mass.	Gloucester, Mass.
96303		Zch.	Hiram Murray	15.78	15.00	43.4	13.9	3.8	1874	Berlin, Md.	Chincoteague, Va.
95888		Zch.	Hiram Walker	98.71	93.78	95.7	17.7	7.9	1886	Champlain, N. Y.	Burlington, Vt.
11519		Zch.	Hiram B. Edwards	31.73	30.15	60.0	18.7	4.0	1860	Oceanport, N. J.	Perth Amboy, N. J.
96138		Zch.	Hjalmar	57.90	55.01	75.4	22.2	7.0	1891	East Bay, Fla.	Pensacola, Fla.
11903		Zch.	Hoboken	299.85	284.86	139.5	26.0	11.0	1868	Clayton, N. Y.	Ogdensburg, N. Y.
96195		Zch.	Holland and Hodson	10.49	9.97	52.8	14.2	3.2	1892	Monie, Md.	Tappahannock, Va.
11377		Zch. p.	Holland	45.16	42.91	50.5	21.9	6.4	1862	Greenpoint, N. Y.	New York, N. Y.
95558		Zch.	Holland Point	28.91	27.40	49.4	19.3	4.7	1879	Taylor Island, Md.	Baltimore, Md.
96206	K. L. N. M.	Bk.	Holliswood	1,141.41	1,084.34	185.8	38.0	19.2	1893	Boston, Mass.	New York, N. Y.
95980		Zch.	Holly Hook	77.84	73.99	75.6	24.4	7.1	1888	Key West, Fla.	Key West, Fla.
11608		Zch.	Horse	125.12	118.87	105.8	23.4	8.1	1885	Port Huron, Mich.	Port Huron, Mich.
11303		Zch.	Homer	455.09	432.34	103.0	31.8	12.9	1866	Sheboygan, Wis.	Do.
95847		Zch.	Homer D. Alverson	769.91	722.87	105.8	35.5	14.5	1865	Port Huron, Mich.	Sandusky, Ohio.
96194		Ont.	Honest	5.68	5.43	29.0	12.4	3.2	1892	Patchogue, N. Y.	Patchogue, N. Y.
96062		Sp.	Honest Boy	18.58	17.66	47.2	14.2	2.9	1890	Erin, Mich.	Detroit, Mich.
96202		Sch.	Hong Kong	14.61	13.88	52.0	15.6	4.0	1864	Roseville, Cal.	San Diego, Cal.
96255		Sch.	Honor	12.94	12.29	35.4	14.6	4.2	1893	Santa Rosa County, Fla.	Pensacola, Fla.
11961		Sch.	Honora Butler	77.04	73.23	74.5	28.0	8.0	1868	Tompkins Cove, N. Y.	New York, N. Y.
96168		Sch.	Hopatcong	842.33	804.99	192.9	35.3	18.3	1899	Noank, Conn.	Do.

<sup>1</sup> Formerly schooner Martie A. Holmes.

<sup>2</sup> Formerly sloop-yacht Niantic.

## MERCHANT SAILING VESSELS OF THE UNITED STATES—Continued.

Official No.	Signal letters.	Rig.	Name of vessel.	Gross tonnage.	Net tonnage.	Length.	Breadth.	Depth.	When built.	Where built.	Home port (where permanent document issued).
						Feet.	Feet.	Feet.			
8519		Slp. y.	Hope	5.75	5.47	26.7	11.0	3.0	1857	Harwich, Mass.	Newport, R. I.
11022		Sch.	Hope	39.42	28.90	56.2	19.2	5.6	1866	Baltimore, Md.	Baltimore, Md.
11518		Slp. y.	Hope	5.64	5.36	30.8	12.2	3.1	1896	Santa Rosa County, Fla.	Panama, Fla.
11650		Sch.	Hope	22.92	21.78	33.2	16.1	4.0	1845	Smyrna, Del.	Norfolk, Va.
11787		Sch.	Hope	40.01	38.01	78.0	21.0	5.5	1839	Somerset County, Md.	Do.
42690		Sch.	Hope	449.97	427.47	151.0	32.5	11.0	1887	New London, Conn.	New London, Conn.
95380		Slp. y.	Hope	7.93	7.51	35.0	11.6	3.2	1875	New York, N. Y.	Perth Amboy, N. J.
95421		Slp. y.	Hope	12.92	12.41	37.5	14.8	4.4	1875	South Brooklyn, N. Y.	New York, N. Y.
95461		Slp. y.	Hope	11.03	10.48	32.0	14.0	3.0	1877	Rahway, N. J.	Do.
95669		Sch.	Hope	5.92	5.30	28.0	10.0	2.0	1881	Portsmouth, Va.	Norfolk, Va.
95763		Sch.	Hope	32.07	30.47	56.5	19.5	5.6	1863	Lankford Bay, Md.	Baltimore, Md.
95968		Sch.	Hope	11.59	11.01	41.7	13.4	4.1	1868	New Orleans, La.	Galveston, Tex.
96099		Sch.	Hope	12.97	12.33	41.0	14.5	3.5	1891	Fowl River, Ala.	Mobile, Ala.
96192		Sch.	Hope	7.59	7.22	33.8	10.0	3.3	1892	Kodiak, Alaska	Kodiak, Alaska.
96018	J. V. B. M.	Sch.	Hope Haynes	216.04	205.24	108.4	30.0	10.0	1890	Wiscasset, Me.	Bath, Me.
95875		Sch. y.	Hope Leslie	44.87	42.63	68.8	16.5	7.1	1860	Bath, Me.	Boston, Mass.
95689		Sch.	Horace Albert	68.70	65.20	73.0	21.5	7.6	1880	do.	Gloucester, Mass.
95201		Slp. y.	Horace Greeley	5.44	5.17	27.6	12.8	3.0	1873	Greenport, N. Y.	Greenport, N. Y.
1123		Sch.	Horace Taber	268.49	255.07	138.0	27.0	9.6	1867	St. Clair, Mich.	Chicago, Ill.
95240		Sch.	Horace Templeton	42.90	40.76	58.0	22.2	4.9	1873	San Francisco, Cal.	San Francisco, Cal.
95979		Sch.	Horace B. Patten	98.57	93.65	89.4	23.6	9.7	1888	Essex, Mass.	Gloucester, Mass.
96090	K. H. V. P.	Sch.	Horace G. Moras	435.23	415.26	147.6	34.4	10.8	1890	Bath, Me.	Bath, Me.
14164		Sch.	Horace H. Badger	263.51	250.36	129.0	30.2	9.8	1867	Conneaut, Ohio	Toledo, Ohio.
95726	J. W. R. B.	Sch.	Horace P. Shawes	413.56	392.88	142.2	35.0	11.8	1882	New Haven, Conn.	Perth Amboy, N. J.
95570		Slp. y.	Horace S. Peed	14.22	13.51	39.8	14.8	3.8	1879	Norfolk, Va.	Bridgeton, N. J.
96083	K. H. S. P.	Sch.	Horace W. Macomber	1.0	0.35	907.83	190.9	39.0	1890	Newburyport, Mass.	Boston, Mass.
95481	J. S. K. Q.	Bk.	Horatio	319.03	331.68	115.7	28.6	17.5	1877	Port Jefferson, N. Y.	New Bedford, Mass.
95409	J. T. V. S.	Sch.	Horatio	49.68	388.25	135.1	32.2	13.7	1879	Bath, Me.	Do.
95978	K. G. B. C.	Sch.	Horatio L. Baker	825.21	786.60	180.1	35.8	18.1	1888	do.	Bath, Me.
11890		Sch.	Horatio Seymour	21.70	21.46	54.2	18.6	5.3	1868	Talbot County, Md.	Baltimore, Md.
11327	H. K. D. P.	Sch.	Horizon	199.88	194.39	102.2	21.7	7.2	1857	Stratford, Conn.	Cold Spring, N. Y.
11639		Sch.	Horizon	97.35	18.50	41.4	15.0	6.6	1863	New London, Conn.	Portland, Me.
11297		Slp.	Hornet	7.22	7.22	28.0	11.3	3.2		Westbrook, Conn.	Hartford, Conn.
42678		Slp.	Hornet	57.25	56.67	106.0	33.0	13.6	1883	Mytic River, Conn.	New London, Conn.
95834		Slp.	Hornet	7.99	6.45	26.2	12.0	2.0	1882	Islip, N. Y.	Patchogue, N. Y.
96279		Cat.	Hornet	7.99	6.72	21.5	11.4	4.0	1894	Osterville, Mass.	Chatham, Mass.
95618		Slp.	Horn Point	12.56	11.93	38.3	14.8	3.6	1880	Annapolis, Md.	Annapolis, Md.
95837		Sch.	Hortense	5.97	5.67	33.7	13.0	3.8	1884	Crystal River, Fla.	Cedar Key, Fla.
95652		Sch.	Hortense	24.46	13.95	59.0	18.0	3.0	1881	Ocean Springs, Miss.	Suedsboro, Miss.
11747	J. B. R. M.	Sch.	Hortensia	178.07	169.07	104.5	28.1	8.9	1868	East Machias, Me.	Boston, Mass.
11816		Slp.	Hortensia	6.01	5.71	29.0	11.4	3.9	1868	Charleston, S. C.	Charleston, S. C.
96240		Sch.	Hots-pur	9.71	9.23	28.6	10.8	4.7	1887	Boston, Mass.	Portland, Me.
1182		Sch.	Hout	9.41	8.90	39.0	12.2	6.2	1893	Brooksville, Me.	Castine, Me.
11968		Sch.	Howatonia	48.98	46.54	60.0	20.8	5.6	1840	Derby, Conn.	Port Jefferson, N. Y.
96091		Sch.	Howard	73.39	69.73	82.0	23.2	4.4	1869	San Francisco, Cal.	San Francisco, Cal.
95192		Sch.	Howard, W.	15.03	14.27	35.0	13.0	4.0	1892	Elizabeth City, N. C.	Edenton, N. C.
95466		Sch.	Howard Dail	77.77	73.88	85.6	23.6	8.9	1872	Church Creek, Md.	Baltimore, Md.
95019		Sch.	Howard Hallbrook	97.47	92.60	87.5	20.2	8.3	1877	Essex, Mass.	Gloucester, Mass.
11824		Sch.	Howard Russell	63.17	60.01	72.0	23.7	5.7	1881	Leesburg, N. J.	Bridgeton, N. J.
96070	J. D. G. W.	Sch.	Howard A. Hunt	338.70	321.77	118.5	29.7	9.9	1867	Manhassetown, N. J.	New York, N. Y.
95630	K. H. N. B.	Sch.	Howard B. Peck	472.32	448.71	150.0	37.0	12.0	1890	New London, Conn.	New London, Conn.
11434	K. D. W. G.	Sch.	Howard H. Hanson	779.12	749.17	174.0	83.0	18.0	1887	New Haven, Conn.	New Haven, Conn.
11434		Slp.	Howard H. Harrison	11.48	10.91	38.0	13.5	4.0	1850	Port Richmond, N. Y.	New York, N. Y.
95754		Slp.	Howard T. Leach	10.32	9.81	40.0	14.3	3.6	1865	Somerset County, Md.	Bridgeton, N. J.
96074	K. B. G. R.	Sch.	Howard W. Middleton	586.54	569.00	145.3	35.0	15.2	1883	Coopers Point, N. J.	Philadelphia, Pa.
95645		Sch.	Howard W. H. Taylor	12.49	9.97	60.0	16.0	2.6	1869	Elkhmans Island, Md.	Bridgeton, N. J.
95713		Slp. y.	Hayden	12.16	11.66	32.0	12.6	4.3	1881	Patchogue, N. Y.	Perth Amboy, N. J.
95728		Sch.	Hudgins and Hurst	9.99	9.31	44.6	11.0	2.8	1876	Chuckstuck, Va.	Cape Charles City, Va.
95991	J. K. Q. W.	Bk.	Hudgins and Hurst	672.87	630.23	141.0	34.0	8.6	1892	Yorktown, Va.	Newport News, Va.
95246		Slp.	Hudson	34.95	34.93	43.0	20.2	6.3	1867	Bucksport, Me.	New York, N. Y.
95604		Sch. y.	Hudson	10.12	9.62	34.0	13.3	4.4	1860	New York, N. Y.	Do.
95469	J. S. G. M.	Slp.	Huonemo	264.99	246.77	142.3	34.2	10.7	1877	Noank, Conn.	Philadelphia, Pa.
125960		Sch.	Hugh	16.74	14.96	47.6	14.3	3.4	1881	Port Ludlow, Wash.	San Francisco, Cal.
11037		Slp.	Hugh Bolton	18.87	17.45	48.2	17.7	4.7	1855	Smyrna, N. C.	Beaufort, N. C.
96204	K. L. N. H.	Sch.	Hugh Kelly	792.94	753.20	173.2	35.6	17.4	1892	Anne Arundel County, Md.	Annapolis, Md.
96170		Sch.	Hugh S. Orem	10.49	9.87	46.0	14.5	3.8	1892	Millbridge, Me.	New Haven, Conn.
95981		Sch.	Hilda	66.33	63.01	75.5	22.5	6.0	1888	Pocomoke, Md.	Baltimore, Md.
95603		Sch.	Hilda	9.51	9.03	32.8	11.0	2.0	1881	Cambridge, Md.	Do.
11112		Sch.	Hullonson	21.08	20.03	50.4	15.3	6.0	1860	Port Republic, N. J.	Somers Point, N. J.
180344	K. B. W. J.	Sch.	Humarook	455.26	432.50	133.5	33.4	14.3	1883	Houston, Mass.	Waldoboro, Me.
11590		Sch.	Humboldt	57.53	54.65	68.0	19.7	7.6	1857	Columbia Falls, Me.	Boston, Mass.
11729		Sch.	Hume	94.71	89.48	68.5	22.0	7.3	1843	Essex, Mass.	Boothbay, Me.
11921		Sch.	Humming Bird	12.25	11.64	41.0	14.6	3.8	1898	Southtown, N. Y.	Rockland, Me.
96447		Slp.	Humming Bird	9.87	9.38	41.8	14.4	3.5	1878	Baltimore, Md.	Alexandria, Va.
95989		Sch.	Humming Bird	26.86	24.67	49.0	15.0	5.0	1889	Cambridge, Md.	Baltimore, Md.
96024		Sch.	Hungarian	37.61	35.16	66.0	20.6	4.7	1889	West Bay City, Mich.	Port Huron, Mich.
										Port Jefferson, N. Y.	Port Jefferson, N. Y.

\* Formerly deep-yacht Bonnie and Bessie.

\* Formerly schooner Amoskang.

\* Formerly schooner Kate Gilbert.

\* Formerly schooner Courina.

\* Formerly schooner Isaac Carlton.



## MERCHANT SAILING VESSELS OF THE UNITED STATES—Continued.

Official No.	Signal letters.	Rig.	Name of vessel.	Gross tonnage.	Net tonnage.	Length.	Breadth.	Depth.	When built.	Where built.	Home port (where permanent document issues).
						<i>Feet.</i>	<i>Feet.</i>	<i>Feet.</i>			
11264		Slp.	Hunter	14.02	13.32	35.4	14.7	4.2	1861	Great Egg Harbor, N. J.	Somers Point, N. J.
11317	H. J. T. R.	Bk.	Hunter	355.13	337.38	124.0	28.2	17.8	1851	Bath, Me.	San Francisco, Cal.
11332		Sch.	Hunter	21.06	20.01	47.0	15.7	5.9	1857	South Thomaston, Me.	Deer Isle, Me.
95321		Sch.	Hunter	19.70	18.77	43.0	15.7	6.0	1874	Mobile, Ala.	Boston, Ala.
95429	J. R. T. L.	Sch.	Hunter	197.07	187.22	105.2	28.1	9.2	1876	Orland, Me.	Boston, Mass.
95540		Slp.	Hunter	8.81	6.47	33.0	13.3	3.3	1878	Andryville, N. Y.	Patchogue, N. Y.
95894		Sch.	Hunter	20.56	25.24	58.4	20.2	3.0	1880	Dog River, Ala.	Mobile, Ala.
96157		Sch.	Hunter	63.32	60.17	75.0	20.6	8.2	1892	Benicia, Cal.	Unalaska, Alaska.
95560		Sch.	Hunter Savidge	152.14	144.54	117.0	26.0	8.2	1879	Grand Haven, Mich.	Port Huron, Mich.
95742		Sch.	Huron	15.43	14.66	41.2	14.9	3.0	1883	Key West, Fla.	Key West, Fla.
95753	K. J. H. N.	Slp. y.	Huron	30.08	27.98	62.5	15.9	0.3	1883	Boston, Mass.	New York, N. Y.
11859		Slp.	Hurricane	6.00	5.70	32.0	11.0	2.0			Norfolk, Va.
11752		Sch.	Huscar	32.78	31.15	61.2	16.3	7.1	1829	Essex, Mass.	Ellsworth, Me.
96015		Sch.	Hustler	97.62	92.74	84.0	23.7	9.2	1889	do	Gloucester, Mass.
96214		Slp.	Hustler	8.04	7.64	31.0	12.3	3.3	1893	Patchogue, N. Y.	Patchogue, N. Y.
96219		Sch.	Hustler	9.29	8.83	38.0	11.2	3.6	1893	Detroit, Mich.	Chicago, Ill.
96265		Cat.	Hustler	5.50	5.23	23.6	11.1	3.0	1894	Osterville, Mass.	Chatham, Mass.
96279		Sch.	Hustler	30.49	28.97	58.0	18.0	3.8	1894	Astoria, Ore.	Astoria, Ore.
96105	K. J. H. S.	Slp. y.	Hydriad	13.87	13.18	3.8	12.9	5.7	1889	Syracuse, N. Y.	New York, N. Y.
11821	H. V. G. S.	Sch.	Hyena	122.88	116.74	96.0	25.8	8.0	1851	St. George, Me.	St. George, Me.
96104	K. J. H. C.	Slp. y.	Hypatia	12.29	11.68	35.0	13.2	0.0	1869	Brooklyn, N. Y.	New York, N. Y.
<b>I.</b>											
100478		Slp.	I. X. L.	6.55	6.23	35.0	12.5	2.9	1890	Matagorda, Tex.	Port Lavaca, Tex.
100547		Sch.	I. X. L.	23.63	22.45	63.0	15.6	4.5	1892	Rock Hall, Md.	Annapolis, Md.
100215		Slp.	I. C. Covert	13.33	12.66	39.0	15.0	4.0	1878	Norfolk, Va.	Norfolk, Va.
100318	J. W. N. H.	Slp.	I. F. Chapman	2,145.85	2,038.44	237.5	42.7	10.2	1882	Bath, Me.	New York, N. Y.
100283		Slp. y.	I. H. Brown	11.04		35.0	14.3	3.5	1880	New Haven, Conn.	New Haven, Conn.
100398	K. D. H. B.	Sch.	I. J. Merritt, Jr.	99.63	94.65	87.2	23.8	9.1	1888	Essex, Mass.	Provincetown, Mass.
12776		Sch.	I. L. Quimby	87.28	82.92	81.3	23.0	7.1	1863	New Baltimore, Mich.	Port Huron, Mich.
100404		Slp.	I. T. Nichols	8.38	7.96	36.8	13.0	3.5	1886	Port Norris, N. J.	Bridgeton, N. J.
12397		Slp.	I. W. Smith	12.36	11.75	37.0	14.0	3.5	1866	Brook Haven, N. Y.	Perth Amboy, N. J.
109137		Sch.	I. Z. Graves	10.60	9.50	50.0	12.8	3.0	1886	Mundy Point, Va.	Annapolis, Md.
12130		Sch.	I Am Hero	11.06	10.51	36.0	13.3	5.0	1859	Bristol, Me.	Gloucester, Mass.
100098		Sch.	I Don't Know	30.30	28.94	53.0	19.9	5.2	1872	Wading River, N. J.	Norfolk, Va.
100366		Sch.	I May Brown	20.37	19.30	52.5	15.0	3.8	1884	Charlevoix, Mich.	Grand Haven, Mich.
12107		Sch.	Ianthe	49.19	46.73	58.6	17.2	6.7	1845	Gloucester, Mass.	Machias, Me.
100602		Sch. y.	Ianthe	19.68	18.70	49.0	14.0	4.0	1871	Beverly, Mass.	Boston, Mass.
100469	K. H. D. C.	Sch. y.	Ibis	18.85	17.91	45.0	16.5	4.4	1886	Bayport, N. Y.	Philadelphia, Pa.
100203	J. S. K. H.	Slp.	Iceberg	1,177.48	1,135.27	175.0	37.0	24.0	1877	Boston, Mass.	New York, N. Y.
12043		Sch.	Ida	18.87	17.93	41.9	13.6	0.0	1865	Bath, Me.	Machias, Me.
12140		Sch.	Ida	169.56	161.09	121.0	27.0	7.9	1867	Milwaukee, Wis.	Milwaukee, Wis.
12270		Sch.	Ida	15.27	14.51	30.0	15.0	4.2	1857	Staten Island, N. Y.	Crisfield, Md.
100020		Slp.	Ida	7.77	7.38	30.0	12.0	3.4	1869	Dorchester, N. J.	Bridgeton, N. J.
100040		Slp.	Ida	8.97	8.53	33.0	12.0	3.3	1872	Perth Amboy, N. J.	New York, N. Y.
100045		Slp.	Ida	15.50	14.74	39.5	16.0	4.4	1872	San Francisco, Cal.	San Francisco, Cal.
100660		Sch.	Ida	10.31	9.79	35.5	12.3	3.4	1873	Piney Point, N. C.	Beaufort, N. C.
100095		Sch.	Ida	35.48	33.71	58.0	20.5	6.0	1873	Talbot County, Md.	Baltimore, Md.
100117		Slp.	Ida	8.27	7.89	35.0	10.1	3.0	1873	City Point, Va.	Crisfield, Md.
100166		Sch.	Ida	42.80	40.60	75.0	20.8	5.6	1875	Talbot County, Md.	Baltimore, Md.
100195		Sch.	Ida	72.46	68.84	64.0	24.0	5.8	1877	Cherry Hill, Me.	Machias, Me.
100290		Sch.	Ida	8.34	7.92	43.2	12.0	4.1	1861	Rock Hall, Md.	Baltimore, Md.
100292		Sch.	Ida	7.18	6.82	43.0	11.2	8.0	1874	Crisfield, Md.	Crisfield, Md.
100311		Slp.	Ida	7.53	7.16	32.9	12.9	3.5	1882	Charleston, S. C.	Charleston, S. C.
100358		Sch. y.	Ida	10.40	9.98	27.6	12.1	4.8	1884	Beverly, Mass.	Boston, Mass.
100376		Sch.	Ida	10.02	9.52	35.0	14.0	3.5	1885	Black Diamond, Cal.	San Diego, Cal.
100400		Sch.	Ida	11.24	10.68	43.0	15.2	3.5	1880	Bayou Boledore, Miss.	Pensacola, Fla.
100510		Slp.	Ida	5.55	5.28	26.0	10.0	4.9	1884	Camden, Me.	Deer Isle, Me.
100538		Slp.	Ida	7.87	7.48	26.5	9.4	3.8	1890	Champlain, N. Y.	Plattsburg, N. Y.
100595		Sch.	Ida A	28.00	26.60	53.0	16.4	5.4	1895	Benicia, Cal.	San Francisco, Cal.
100128		Slp.	Ida B	11.30	10.73	37.8	13.0	4.0	1874	North Kingdon, R. I.	Newport, R. I.
100369		Sch.	Ida H	7.91	7.52	36.8	10.4	3.0	1883	Bayville, N. Y.	Cold Spring, N. Y.
100254		Sch.	Ida K	18.49	15.07	45.0	17.4	4.1	1890	New Orleans, La.	New Orleans, La.
100116		Sch.	Ida L	16.48	17.56	43.2	15.7	5.6	1874	Newport, R. I.	Bristol, R. I.
100545		Slp. y.	Ida M	5.94	5.64	24.8	9.9	4.0	1889	Boston, Mass.	Boston, Mass.
100371		Sch.	Ida O	10.03	9.53	30.2	14.2	2.6	1884	New Berlin, Fla.	Tampa, Fla.
12202		Slp.	Ida Ann	19.80	18.81	42.0	18.0	4.0	1854	Brew Point, N. J.	Port Jefferson, N. Y.
100064		Slp.	Ida Bell	6.19	6.90	29.8	12.2	2.8	1908	Patchogue, N. Y.	Cold Spring, N. Y.
100112		Slp.	Ida Bell	5.57	5.30	29.2	12.5	3.1	1878	Lalp, N. Y.	New York, N. Y.
100155		Slp.	Ida Belle	5.62	5.34	28.0	11.6	2.6	1875	Bridgeton, N. J.	Bridgeton, N. J.
12240		Slp.	Ida Bennett	13.10	12.45	40.0	15.3	3.4	1866	Baltimore, Md.	Crisfield, Md.
12496		Sch.	Ida Chase	0.04	5.74	33.6	13.4	3.3	1866	Boothbay, Me.	Bath, Me.
44283		Sch.	Ida Corning	444.71	422.47	168.0	31.2	10.9	1881	East Saginaw, Mich.	Port Huron, Mich.
100282		Slp.	Ida Denmead	13.00	12.35	89.0	12.0	4.0	1881	Johnson Landing, Va.	Newport News, Va.
100575		Sch.	Ida Etta	72.87	69.23	82.0	20.2	8.9	1894	Ballard, Wash.	Seattle, Wash.
100301		Sch.	Ida Fay	16.48	9.96	58.3	12.1	2.6	1883	Tappanhook, Va.	Baltimore, Md.



## MERCHANT SAILING VESSELS OF THE UNITED STATES—Continued.

Official No.	Signal letters.	Rig.	Name of vessel.	Gross tonnage.	Net tonnage.	Length.	Breadth.	Depth.	W. b. n. built.	Where built.	Home port (where permanent document issues).
						Feet.	Feet.	Feet.			
10079		Slp.	Ida Florence	9.61	9.13	33.4	13.5	3.7	1874	Lower Bank, N. J.	Bridgeton, N. J.
10079		Slp.	Ida Florence	7.60	7.22	32.1	11.9	3.4	1883	Norwalk, Conn.	Bridgeton, Conn.
100598		Cat.	Ida Frances	6.98	6.63	29.4	12.6	4.0	1890	Warwick, R. I.	Newport, R. I.
100138		Slp.	Ida Frank	10.59	10.07	38.2	14.0	4.2	1874	Oakland, R. I.	Cold Spring, N. Y.
12430		Sch.	Ida Hudson	76.41	72.50	65.8	19.7	6.8	1869	Rockland, Me.	Rockland, Me.
100314		Sch.	Ida Jane	13.80	13.11	37.2	14.0	4.1	1881	Portage Harbor of Refuge, Mich.	Grand Haven, Mich.
100110		Sch.	Ida Keith	489.54	465.07	163.3	30.6	13.3	1873	Saugatuck, Mich.	Buffalo, N. Y.
100217	J. S. W. N.	Sch.	Ida Lawrence	515.24	488.48	147.5	33.6	10.3	1878	Canada, N. J.	Philadelphia, Pa.
12138		Slp.	Ida Lee	20.88	19.84	41.0	15.3	4.7	1864	East Hartford, Conn.	Falmouth, Mass.
100407		Slp.	Ida Lewis	6.04	5.74	28.5	11.1	3.0	1857	Sayville, N. Y.	Patchogue, N. Y.
14799		Sch.	Ida Lewis	35.55	33.77	60.5	18.5	7.1	1898	Fish River, Ala.	Mobile, Ala.
12096		Sch.	Ida McKay	25.33	24.06	51.2	16.8	5.2	1865	Mobile, Ala.	Key West, Fla.
100262	J. T. S. Q.	Sch.	Ida McKay	187.94	178.57	113.0	30.0	8.6	1880	Fair Haven, Cal.	San Francisco, Cal.
12404		Sch.	Ida Maria	36.00	34.20	54.4	18.0	5.2	1850	Accomac, Va.	Baltimore, Md.
12277		Sch.	Ida Maria	24.98	23.78	43.3	16.7	5.2	1800	Dividing Creek, N. J.	Bridgeton, N. J.
12659		Sch.	Ida May	8.39	7.97	32.5	12.8	4.0			Gloucester, Mass.
13111		Slp.	Ida May	63.05	59.99	71.0	23.0	6.0	1855	Gloucester, Mass.	Do.
12455		Sch.	Ida May	8.90	8.51	30.9	13.2	4.5	1867	Portland, Me.	Do.
44376		Sch.	Ida May	21.79	20.71	52.0	15.0	3.1	1879	Fraser, Mich.	Detroit, Mich.
100121		Slp.	Ida May	8.52	8.10	30.0	14.0	3.0	1874	Northport, N. Y.	Bridgeton, Conn.
100193		Slp.	Ida May	11.62	11.04	42.4	14.2	3.6	1876	Millville, N. J.	Bridgeton, N. J.
100220		Slp.	Ida May	7.01	6.66	34.7	11.5	2.0	1878	Broaden, Me.	Bath, Me.
100308		Sch.	Ida May	8.90	8.45	53.0	14.3	2.5	1882	Rock Hall, Md.	Baltimore, Md.
100317		Sch.	Ida May	7.49	7.04	44.0	11.8	3.1	1882	Crisfield, Md.	Cape Charles City, Va.
100434		Slp.	Ida May	19.02	18.07	52.0	14.0	3.4	1888	Morhead City, N. C.	Beaufort, N. C.
100467		Sch.	Ida May	9.12	8.66	35.0	9.0	3.5	1889	Almond Landing, Va.	Richmond, Va.
100168		Sch.	Ida May	9.35	5.58	41.2	15.3	3.6	1890	Clio, La.	New Orleans, La.
100497		Slp.	Ida May	8.74	8.31	30.6	16.4	6.1	1890	Bremen, Me.	Deer Isle, Me.
100553		Sch.	Ida Metel	14.10	13.40	41.9	14.5	4.5	1893	Pascagoula, Miss.	Shieldsboro, Miss.
100537		Slp.	Ida Newcombe	7.25	6.89	30.3	11.6	3.6	1883	Navesink, N. J.	Perth Amboy, N. J.
100096		Sch.	Ida Palmer	79.71	75.72	88.0	26.3	5.9	1873	City Island, N. Y.	Bridgeton, Conn.
100236		Slp.	Ida Rosa	7.04	6.69	34.6	12.1	3.0	1879	Onancock, Va.	Crisfield, Md.
100271		Lgr.	Ida Schenck	7.44	7.07	35.7	11.5	3.7	1881	New Orleans, La.	New Orleans, La.
100186	J. R. W. D.	Sch.	Ida Schnauer	215.32	204.60	117.6	31.3	9.4	1875	Port Ludlow, Wash.	San Francisco, Cal.
12102		Slp.	Ida Viola	8.66	8.23	32.8	15.2	4.0	1880	Northport, N. Y.	Port Jefferson, N. Y.
100265		Sch.	Ida Virginia	16.70	15.92	55.5	16.5	3.5	1880	Crisfield, Md.	Crisfield, Md.
100273		Slp.	Ida Virginia	12.22	11.01	37.7	14.4	4.4	1881	Staten Island, N. Y.	Perth Amboy, N. J.
100204		Sch.	Ida Voigt	13.06	12.41	39.0	14.2	3.2	1881	Toussaint, Ohio	Toledo, Ohio.
100094		Slp.	Ida Wake	7.18	6.82	30.8	12.8	3.5	1873	Elizabeth City, Va.	Newport News, Va.
100009		Sch.	Ida Webb	5.90	5.60	34.0	10.7	2.9	1871	Somerset County, Md.	Baltimore, Md.
100428		Sch.	Ida A. Olsen	291.09	191.04	122.0	27.0	9.5	1888	Fort Howard, Wis.	Milwaukee, Wis.
12192		Sch.	Ida A. Thayer	42.40	40.37	59.7	20.3	5.1	1867	Islip, N. Y.	Tappanhook, Va.
100111	J. P. B. C.	Sch.	Ida B. Gibson	235.56	223.79	121.0	32.6	9.0	1874	Chester, Pa.	Tuckerton, N. J.
100432		Sch.	Ida C. Brown	8.15	7.74	42.0	14.0	3.3	1888	Pocomoke City, Md.	Crisfield, Md.
100450	K. C. D. B.	Sch.	Ida C. Schooner	320.20	304.19	134.3	32.6	9.6	1884	Coopers Point, N. J.	Somers Point, N. J.
100510	K. L. G. V.	Sch.	Ida C. Southard	818.02	777.69	178.7	37.2	18.3	1892	Waldoboro, Me.	New York, N. Y.
100591		Sch.	Ida E. Conly	208.07	197.07	133.8	23.8	7.6	1894	Bethel, Del.	Seaford, Del.
100125	J. P. T. K.	Sch.	Ida E. Latham	462.82	439.08	130.6	33.4	15.4	1874	Bellaire, Me.	Bridgeton, Conn.
100362		Sch.	Ida F. Bosman	8.04	7.61	36.6	13.8	3.8	1864	Pocomoke City, Md.	Crisfield, Md.
100420		Cat.	Ida G. Barren	5.72	5.44	28.0	12.7	3.1	1888	Patchogue, N. Y.	Patchogue, N. Y.
3271		Sch.	Ida G. Farren	69.12	56.17	81.0	24.5	5.5	1863	Mallison, Md.	Newbern, N. C.
100395	K. D. J. N.	Sch.	Ida H. Mathis	507.80	482.47	142.2	33.5	14.4	1886	Candle, N. J.	Somers Point, N. J.
100482		Slp.	Ida L. Eaton	6.68	6.68	44.3	11.9	2.9	1891	Smyrna, N. C.	Beaufort, N. C.
100313	J. W. K. N.	Sch.	Ida L. Hull	498.17	473.27	148.1	35.3	14.3	1882	Newburyport, Mass.	Barnstable, Mass.
100454		Sch.	Ida L. Miller	30.74	29.21	54.2	17.2	6.5	1889	Kennebunk, Me.	New York, N. Y.
12064	H. K. J. L.	Sch.	Ida L. Ray	157.32	149.45	92.3	20.1	8.8	1884	Harrington, Me.	Deer Isle, Me.
12462		Slp.	Ida M. Barlow	6.30	5.99	31.0	11.0	2.0	1865	Brookhaven, N. Y.	Greenport, N. Y.
100570		Cat.	Ida M. Prout	6.36	6.05	29.3	13.2	3.0	1893	Patchogue, N. Y.	Patchogue, N. Y.
100336		Sch.	Ida V. Seward	10.49	9.97	44.2	14.0	3.1	1883	Cambridge, Md.	Baltimore, Md.
100399		Sch.	Ida and Lula	10.18	9.68	48.0	12.5	3.4	1885	Somerset County, Md.	Crisfield, Md.
12073		Sch.	Idaho	81.73	77.65	69.4	31.0	6.6	1890	Castine, Me.	Rockland, Me.
12188		Slp.	Idaho	86.29	81.98	69.0	28.0	7.3	1864	Brooklyn, N. Y.	New York, N. Y.
12245		Slp.	Idaho	13.88	13.23	38.4	16.0	4.2	1865	Greenport, N. Y.	Greenport, N. Y.
12248		Sch.	Idaho	37.56	35.68	58.6	16.3	5.5	1864	Port Huron, Mich.	Port Huron, Mich.
12498		Sch.	Idaho	42.07	39.97	60.6	20.7	5.5	1871	Dorchester County, Md.	Baltimore, Md.
100148		Sch.	Idea	59.23	56.77	67.0	19.8	6.0	1889	Fort Howard, Wis.	Milwaukee, Wis.
100504		Slp.	Ideal	6.83	6.30	30.7	13.5	3.6	1880	Glenwood, N. Y.	Cold Spring, N. Y.
100365		Slp.	Idella	10.09	9.50	40.2	14.5	3.4	1864	Cambridge, Md.	Bridgeton, N. J.
12487		Sch.	Idella A. Moore	55.40	52.63	69.5	22.3	6.9	1870	Somerset County, Md.	Baltimore, Md.
100141		Sch.	Idell	24.62	23.39	63.0	20.6	4.9	1874	Walton County, Fla.	Pensacola, Fla.
100506		Slp.	Idella	6.87	6.53	28.1	11.1	5.5	1895	Bremen, Me.	Waldoboro, Me.
320		Sch.	Idella Small	62.70	59.57	72.6	21.6	7.7	1867	Boothbay, Me.	Rockport, Me.
100303		Slp.	Idle	9.33	9.43	47.9	13.7	2.3	1862	Topsham, Me.	Bath, Me.
100408		Slp.	Idle Hour	6.64	6.31	29.0	12.0	2.4	1875	Newport, R. I.	Boothbay, Me.
12163		Sch. y.	Idler	84.63	80.40	97.0	23.0	9.7	1864	East Haven, Conn.	Chicago, Ill.
100118		Slp.	Idler	13.50	12.83	45.0	14.0	3.0	1873	Salem, Mass.	Newport News, Va.

<sup>1</sup> Formerly schooner Brown and Murphy.

## MERCHANT SAILING VESSELS OF THE UNITED STATES—Continued.

Official No.	Signal letters.	Rig.	Name of vessel.	Gross tonnage.	Net tonnage.	Length.	Breadth.	Depth.	When built.	Where built.	Home port (where permanent document issued).
100377		Slp.	Idler	7.38	7.02	31.0	13.8	3.2	1885	Patchogue, N. Y.	Patchogue, N. Y.
100400		Slp.	Idler	8.59	8.15	20.7	12.0	4.2	1869	Fenwick Island, S. C.	Charleston, S. C.
100377		Sch.	Idler	10.05	10.39	31.0	11.0	4.2	1832	Seattle, Wash.	Seattle, Wash.
12405		Slp.	Idlewild	15.45	14.68	40.0	15.2	4.6	1868	Glenwood, N. Y.	Bridgeport, Conn.
12452		Sch.	Idlewild	28.07	26.67	54.6	18.8	5.9	1859	Somerset County, Md.	Tappahannock, Va.
100051		Sch. y.	Idlewild	17.08	16.25	33.8	14.8	6.0	1855	Wiscasset, Me.	Bridgeport, Conn.
100259		Slp.	Idlewild	9.73	9.24	33.2	12.4	3.6	1871	Wilmington, Del.	Somers Point, N. J.
100441		Slp.	Idlewild	6.64	6.30	29.6	12.0	3.0	1880	Oyster Bay, N. Y.	Gold Spring, N. Y.
100501		Slp.	Idlewild	11.82	11.23	36.3	13.8	4.9	1889	Double Bayou, Tex.	Galveston, Tex.
100232		Slp.	Iduna	5.02	5.63	25.1	11.2	4.5	1900	Wesport, Me.	Boothbay, Me.
100307		Sch.	Iff	8.08	7.68	35.4	14.5	2.9	1874	Deer Island, Fla.	Cedar Keys, Fla.
100510		Sch.	I Go	47.27	44.91	68.4	21.3	7.3	1884	Charleston, S. C.	Charleston, S. C.
100580		Slp.	Ignatius Enos	6.49	6.17	31.6	12.6	3.0	1891	Cedar Keys, Fla.	Cedar Keys, Fla.
100544		Slp. y.	Ilderan	13.36	12.70	41.2	14.1	5.5	1904	Knox, Mass.	Gloucester, Mass.
100534		Utr. y.	Ilderan	11.76	11.18	37.9	12.5	4.7	1881	Nortons Point, Conn.	New York, N. Y.
100341	K. C. F. P.	Slp. y.	Ileena	22.05	26.05	50.0	12.6	9.0	1892	South Boston, Mass.	Newport, R. I.
100496		Slp. y.	Ileena	31.41	29.84	65.2	12.0	11.8	1883	Greenpoint, N. Y.	New York, N. Y.
100304		Sch.	Ileika	9.83	9.34	36.0	3.7	3.8	1890	Amityville, N. Y.	Do.
12976		Sch.	Illinois	8.37	7.33	41.6	9.0	3.8	1882	Georgiana, Fla.	St. Augustine, Fla.
12473		Slp.	Imogene	43.93	41.74	58.0	15.1	7.5	1846	Knox, Mass.	Rockland, Me.
100539		Slp.	Imogene	14.39	13.08	39.0	16.1	4.0	1870	New York, N. Y.	New York, N. Y.
100177		Slp.	Imogene	5.64	5.36	28.0	10.0	5.0	1892	Rockland, Me.	South West Harbor, Me.
100224		Slp. y.	Imogene M. Terry	11.16	10.60	39.3	14.7	4.4	1876	Round Head, N. J.	Perth Amboy, N. J.
12435	J. G. M. H.	Sch.	Imperia	19.25	18.29	40.0	15.0	5.0	1878	Brooklyn, N. Y.	Bridgeport, Conn.
100222		Slp. y.	Imperial	1,331.83	1,288.02	188.7	38.0	23.5	1869	Quincy, Mass.	Boston, Mass.
100334		Slp.	Impossible	9.61	9.13	35.0	12.6	8.6	1866	New Lots, N. Y.	New York, N. Y.
100578		Sch.	Impulse	21.38	20.33	45.3	16.4	3.5	1890	San Francisco, Cal.	San Francisco, Cal.
100288		Sch.	Ins	21.00	19.95	48.0	16.7	4.0	1894	Key West, Fla.	Key West, Fla.
100502		Slp.	Ins	10.69	10.69	42.3	11.2	3.6	1881	do	Jacksonville, Fla.
12173		Sch.	Increase	10.87	10.33	37.4	14.0	3.6	1866	Chicago, Ill.	Chicago, Ill.
12238		Sch.	Independence	32.99	31.35	54.4	20.5	4.5	1848	Milton, Del.	New York, N. Y.
12414		Slp.	Independence	40.53	38.51	64.0	20.1	4.9	1852	Woburn, N. O.	Madras, Me.
12494		Slp.	Independence	49.74	47.26	61.0	20.8	5.4	1825	New York, N. Y.	Albany, N. Y.
100012	J. K. W. H.	Slp.	Independence	9.30	8.84	32.0	14.0	3.8	1870	Kasher Island, Cal.	San Francisco, Cal.
100033		Slp.	Independence	952.40	904.78	185.6	34.2	22.9	1871	East Boston, Mass.	Boston, Mass.
100243		Sch.	Independence	10.29	9.28	33.5	13.7	4.4	1872	Mystic, Conn.	New York, N. Y.
100391		Sch.	Independence	14.20	13.58	40.7	12.3	3.5	1879	Cecil County, Md.	Baltimore, Md.
100417		Sch.	Independence	6.08	5.76	29.0	11.4	3.5	1885	Horn Island, Miss.	Shieldsboro, Miss.
100494	K. J. P. H.	Sch.	Independence	5.41	5.15	39.0	9.8	2.8	1885	Nelson Bay, N. C.	Beaufort, N. C.
100567		Sch.	Independent	1,157.69	1,099.81	202.5	30.2	19.4	1891	Bath, Me.	Bath, Me.
12292		Slp.	India	40.20	38.19	72.2	23.2	3.0	1899	Handboro, Miss.	New Orleans, La.
12413	J. F. V. P.	Sch.	India	37.43	37.43	48.5	22.0	6.0	1881	Greenpoint, N. Y.	New York, N. Y.
100528		Sch.	India	1,294.94	1,230.20	192.1	36.5	23.9	1868	Bath, Me.	Do.
12367		Lgr.	Indian Bill	316.68	300.85	137.2	26.0	11.3	1873	Trenton, Mich.	Port Huron, Mich.
12370		Slp.	Indiana	32.40	30.84	61.0	17.0	4.4	1892	Muskegon, Mich.	Grand Haven, Mich.
100001		Slp.	Indiana	8.19	7.79	35.0	11.3	3.4	1866	Jeffersonville, Ind.	New Orleans, La.
100189	J. S. C. Q.	Slp.	Indiana	5.37	5.10	30.6	9.9	3.0	1867	Norfolk, Va.	Norfolk, Va.
100565	K. L. S. O.	Sch.	Indiana	5.31	6.31	30.8	12.5	3.2	1870	Oyaterville, Ore.	Port Townsend, Wash.
100488	K. J. L. Q.	Slp. y.	Indiana	1,487.60	1,413.22	208.9	40.0	23.9	1876	Bath, Me.	Bath, Me.
12401		Slp.	Industrious M	122.57	116.45	106.0	24.4	10.6	1893	Essex, Mass.	Gloucester, Mass.
12076		Sch.	Industry	12.43	11.81	36.5	10.3	7.1	1885	South Boston, Mass.	New York, N. Y.
12172		Slp.	Industry	9.38	8.91	33.0	13.7	3.5	1865	Salem, Mass.	Bridgeton, N. J.
12228		Sch.	Industry	27.23	25.87	47.5	15.9	6.7	1835	North Yarmouth, Me.	Sedgwick, Me.
12268		Sch.	Industry	35.01	33.26	58.0	21.3	4.7	1837	Nyas, N. Y.	New York, N. Y.
12340		Sch.	Industry	33.93	32.24	58.5	21.0	4.1	1837	Mount Holly, N. J.	New London, Conn.
44152		Sch.	Industry	21.24	20.19	48.0	17.0	3.0	1867	San Francisco, Cal.	San Francisco, Cal.
100018		Sch.	Industry	11.59	11.01	41.3	12.9	3.9	1867	Newbern, N. C.	Newbern, N. C.
100019		Sch.	Industry	11.29	10.73	54.5	9.7	2.4	1866	Seattle, Wash.	Port Townsend, Wash.
100023		Sch.	Industry	20.32	25.00	49.2	19.3	4.7	1871	Portville, Del.	Baltimore, Md.
100330		Sch.	Industry	20.43	19.41	42.6	11.9	4.2	1871	Roadout, N. Y.	Albany, N. Y.
100472		Sch.	Industry	55.06	52.88	73.0	18.0	6.0	1870	Mantowoc, Wis.	Milwaukee, Wis.
100307		Sch.	Industry	6.06	6.33	27.3	11.0	3.9	1863	Canarale, N. Y.	New York, N. Y.
100396		Sch.	Inez May	6.12	5.62	28.1	10.8	4.8	1885	Bristol, Me.	Portland, Me.
100478		Cat.	Inez	66.02	63.29	70.0	22.5	6.3	1882	Millbridge, Me.	Portland, Me.
100536		Slp. y.	Inez	7.10	6.75	26.9	11.0	4.0	1886	Osterville, Mass.	Nantucket, Mass.
100580		Sch.	Inez	25.28	24.04	67.9	17.0	5.0	1890	Madison, Md.	Annapolis, Md.
100506		Sch.	Infanta	13.42	12.75	38.0	13.5	4.5	1880	Buffalo, N. Y.	New York, N. Y.
100107		Sch.	Infanta	20.12	19.12	58.0	16.4	4.0	1893	Madison, Md.	Baltimore, Md.
12476		Slp. y.	Infanta	7.03	6.68	40.4	9.5	5.8	1893	Bristol, R. I.	Bristol, R. I.
100140		Sch.	Ingeborg M. Forrest	174.12	165.42	122.0	24.0	9.5	1871	Port Howard, Wis.	Chicago, Ill.
100142		Slp.	Ino	41.89	31.33	63.4	20.1	4.9	1870	Bath, Me.	Boston, Mass.
12384		Sch.	Ino	8.79	8.35	35.0	18.0	4.0	1874	Fall River, Mass.	Norfolk, Va.
100554		Sch.	Ino	25.12	23.86	53.3	16.4	4.0	1874	Manatee, Fla.	Tampa, Fla.
100376		Sch.	Integrity	11.70	11.11	36.1	13.9	3.9	1867	Baltimore, Md.	Seaford, Del.
12161		Slp.	Interlaken	567.18	528.83	176.0	34.2	11.0	1866	Algonac, Mich.	Port Huron, Mich.
		Sch.	In Time	9.86	9.37	28.0	13.4	4.0	1885	Noank, Conn.	Stonington, Conn.
		Sch.	Intrepid	32.85	32.16	61.0	19.7	5.8	1810	Break Haven, N. Y.	Norfolk, Va.

## MERCHANT SAILING VESSELS OF THE UNITED STATES—Continued.

Official No.	Signal letters.	Rig.	Name of vessel.	Gross tonnage.	Net tonnage.	Length.	Breadth.	Depth.	When built.	Where built.	Home port (where permanent document issues).
100214	J. S. V. T.	Sch. y.	Intrepid	117.57	111.70	105.5	25.3	11.2	1878	Brooklyn, N. Y.	New York, N. Y.
100501		Sip.	Invincible	11.55	10.98	28.7	12.6	8.0	1891	Vinal Haven, Me.	North Haven, Me.
100313		Sip.	Invincible	8.16	7.75	30.4	13.4	3.1	1871	Fire Island, N. Y.	Port Amboy, N. J.
100090	J. N. F. C.	Sip.	Invincible	1,480.16	1,393.82	302.4	40.3	24.0	1873	Bath, Me.	San Francisco, Cal.
190503		Lgr.	Invincible	5.34	5.08	32.0	10.6	2.6	1891	Terrebonne, La.	Brashar, La.
12049		Sch.	Iodine	9.14	8.68	40.4	11.1	2.8	1865	Hunting Quarters, N. C.	Beaufort, N. C.
100549		Sip.	Iola	6.31	6.00	31.0	11.2	2.8	1892	Atansas Harbor, Tex.	Corpus Christi, Tex.
100556		Sip.	Iola	17.67	16.79	41.6	15.4	5.3	1881	Mystic, Conn.	New York, N. Y.
100327		Sch.	Iolanthe	74.37	70.65	75.0	21.7	8.5	1883	Essex, Mass.	Gloucester, Mass.
100332		Sch.	Iolanthe	19.15	18.20	45.3	14.3	5.6	1883	Danversport, Mass.	Boston, Mass.
100576		Sip.	Iolanthe	9.57	9.09	35.7	12.0	5.2	1892	Brooklyn, N. Y.	Brooklyn, N. Y.
100247		Sch.	Iona	8.32	7.90	48.5	10.6	2.6	1870	Tilghmans Island, Md.	Baltimore, Md.
100387		Sip.	Iona	10.39	9.87	41.4	14.9	3.3	1885	Taylor Island, Md.	Crisfield, Md.
100542		Sip.	Iona	8.58	8.16	35.9	10.8	4.0	1898	Roslyn, N. Y.	Patchogue, N. Y.
100562		Sip. y.	Iona	7.97	7.58	28.8	10.7	3.4	1893	do	Cold Spring, N. Y.
104185		Sip. y.	Ionia	5.95	5.65	25.2	8.0	3.3	1887	Medford, Mass.	Boston, Mass.
100505		Sip.	Iosco	9.60	9.12	40.5	13.5	5.5	1891	Port Chester, N. Y.	Bridgeport, Conn.
100398		Sip. y.	Iowa	17.00	16.15	40.0	14.0	6.0	1877	Philadelphia, Pa.	Bangor, Me.
100517		Sch.	Iowa	6.27	5.96	34.7	10.5	3.2	1891	Atlantic, N. C.	Beaufort, N. C.
12181	H. K. L. P.	Sch.	Ira Bliss	174.67	165.94	90.4	26.7	9.5	1847	New York, N. Y.	Edgartown, Mass.
12038		Sch.	Ira Kilburn	24.62	22.82	49.3	16.6	5.9	1864	Boothbay, Me.	Zenithunk, Me.
12963	H. K. J. G.	Sch.	Ira Laflinier	108.68	108.75	121.2	25.7	9.7	1893	Cleveland, Ohio	Dear Isle, Me.
12472		Sip.	Ira Palmer	7.74	7.35	29.8	11.2	4.6	1870	Noank, Conn.	Edgartown, Mass.
100459	K. G. S. Q.	Sch.	Ira B. Ellems	305.94	290.64	123.0	28.6	8.6	1889	Rockland, Me.	Rockland, Me.
100062	J. M. S. L.	Sch.	Ira D. Sturgis	235.66	223.31	118.3	30.0	8.5	1873	Bath, Me.	Boston, Mass.
100219		Sch.	Ira L. Crockett	125.63	12.29	43.9	15.2	3.5	1878	Newtown, Md.	Omancock, Va.
12319		Sch.	Ira W. Hoyer	60.49	47.97	64.2	22.5	5.5	1868	New Bridge, N. J.	New York, N. Y.
100150		Sch.	Ira and Abbie	11.77	11.19	37.5	13.4	5.2	1875	Noank, Conn.	Newport, R. I.
12060		Sch.	Irene	29.36	17.92	61.0	18.5	5.6	1852	Port Jefferson, N. Y.	Crisfield, Md.
12410		Sip.	Irene	0.95	0.60	33.0	13.3	3.0	1867	Somerset County, Md.	Baltimore, Md.
12449		Sch.	Irene	78.51	74.59	84.0	18.5	7.1	1869	French Creek, N. Y.	Detroit, Mich.
100081		Sip.	Irene	27.67	26.29	50.0	17.4	5.0	1873	Charleston, S. C.	Charleston, S. C.
100101		Sip.	Irene	37.22	35.36	64.9	19.7	5.8	1873	Millville, N. J.	Bridgeport, N. J.
100158		Sch.	Irene	16.92	16.08	51.7	18.4	4.2	1875	Somerset County, Md.	Crisfield, Md.
100178		Sip.	Irene	12.37	11.75	38.3	15.2	8.4	1876	Darien, Conn.	Bridgeport, Conn.
100179	J. R. V. G.	Rig.	Irene	491.97	467.38	131.6	31.3	16.5	1876	Setauket, N. Y.	New York, N. Y.
100223		Sip.	Irene	7.43	7.06	31.5	12.5	3.0	1870	Patchogue, N. Y.	Patchogue, N. Y.
100218		Sch.	Irene	78.37	74.45	84.0	23.6	5.6	1853	Cambridge, Md.	Baltimore, Md.
100260		Sip.	Irene	5.03	5.03	24.9	11.8	4.4	1874	Providence, R. I.	Bridgeport, Conn.
100280		Sch.	Irene	5.01	5.29	47.0	11.6	2.6	1876	Crisfield, Md.	Crisfield, Md.
100388		Sch.	Irene	33.53	31.85	50.5	19.2	6.5	1885	Key West, Fla.	Key West, Fla.
100444		Sip.	Irene	7.57	7.19	28.3	12.5	4.2	1889	Noank, Conn.	Greenport, N. Y.
100447		Sip.	Irene	19.40	18.43	40.0	11.0	5.0	1888	Sebastian, Fla.	St. Augustine, Fla.
100474		Sip.	Irene	6.96	6.96	28.6	11.6	3.4	1890	Thoroughfare, N. J.	Camden, N. J.
100480		Sip.	Irene	8.84	8.40	43.5	15.0	4.1	1890	Norfolk, Va.	Norfolk, Va.
100486	K. L. F. H.	Sip. y.	Irene	11.61	11.03	31.8	12.5	5.9	1885	Middletown, Conn.	New York, N. Y.
100532		Sip.	Irene	21.22	20.16	47.3	13.7	5.2	1891	Chicago, Ill.	Chicago, Ill.
100456		Sip.	Irene M	8.21	7.80	29.0	14.3	3.2	1889	Mariner Harbor, N. Y.	New York, N. Y.
100424		Sch.	Irene Albany	19.05	18.10	48.4	17.6	4.2	1888	Scranton, Miss.	Tampa, Fla.
100301		Sch.	Irene Cox	11.90	11.54	51.8	13.4	2.6	1884	Somerset County, Md.	Crisfield, Md.
12356	J. D. B. S.	Sch.	Irene E. Mcarvey	244.69	232.46	114.0	29.0	10.0	1866	Waldoboro, Me.	St. George, Me.
100134		Sch.	Irene A. B. Crawford	20.86	19.82	50.0	17.9	4.2	1873	Dennville, N. J.	Bridgeton, N. J.
100568		Chr. y.	Irex	7.73	7.73	32.7	9.6	6.0	1893	Bordenstown, N. J.	Philadelphia, Pa.
12098		Sch.	Iris	62.14	56.04	74.0	19.2	6.6	1866	Port Huron, Mich.	Milwaukee, Wis.
92157		Sip. y.	Iris	5.72	5.43	25.4	12.3	3.7	1883	Buzzards Bay, Mass.	New York, N. Y.
100426		Sip.	Iris	14.80	14.14	34.9	14.9	6.2	1883	Gloucester, Mass.	Provincetown, Mass.
100495		Sch. y.	Iris	10.89	10.45	37.0	10.2	4.5	1885	New Bedford, Mass.	New Bedford, Mass.
100587		Cat.	Iris	7.75	7.37	31.7	12.6	3.3	1891	Riverhead, N. Y.	Greenport, N. Y.
100394		Sip.	Irishman	8.64	8.21	27.4	11.7	4.4	1873	Weaterly, R. I.	Stonington, Conn.
100435		Sch.	Irma	6.76	6.46	39.2	12.2	3.5	1888	Wolf River, Miss.	Pensacola, Fla.
100442		Sch.	Irma	20.80	19.76	47.0	18.7	4.2	1880	Paulsboro, N. J.	Camden, N. J.
100507		Sch.	Irma	53.88	51.19	81.6	17.3	7.2	1874	Port Dover, Ontario	Shieldaboro, Miss.
100590		Sch.	Irma Darling	12.46	11.84	36.0	12.0	4.0	1894	Newbern, N. C.	Newbern, N. C.
100457	K. G. R. T.	Bkn.	Irmgard	670.99	627.96	176.7	37.8	14.4	1889	Port Blakeley, Wash.	San Francisco, Cal.
12170		Sip.	Iron Age	86.58	82.26	80.0	27.0	6.7	1864	Newburg, N. Y.	New York, N. Y.
6875		Sch.	Iron City	548.19	615.72	187.3	36.1	14.3	1871	Toledo, Ohio	Detroit, Mich.
100276		Sch.	Iron Cliff	1,116.40	1,077.71	212.4	35.0	18.0	1884	Detroit, Mich.	do
100413		Sch.	Iron Queen	1,384.34	1,321.11	242.0	38.7	17.6	1887	do	do
85338		Sch.	Iron State	1,127.66	1,086.20	214.9	36.8	18.3	1874	Tonawanda, N. Y.	do
12219		Sch.	Ironside	8.92	8.47	34.1	10.2	3.8			Norfolk, Va.
100296	J. V. Q. F.	Sch.	Iroquois	2,120.62	2,026.75	237.1	43.6	19.8	1881	Bath, Me.	Bath, Me.
70658	K. D. N. T.	Sch. y.	Iroquois	92.79	88.16	88.0	21.0	11.0	1886	Wilmington, Del.	New York, N. Y.
100500		Sip.	Irving	6.00	6.26	31.3	11.4	3.1	1882	Gravesend, N. Y.	Patchogue, N. Y.
100194		Sch.	Irving Leslie	90.94	94.26	82.8	32.3	8.2	1877	Lancaster, Me.	Sedgwick, Me.
100443		Sch.	Isaac Collins	96.10	92.30	86.0	32.5	9.8	1889	Essex, Mass.	Provincetown, Mass.
100122	J. P. R. V.	Bk.	Isaac Jackson	640.54	571.82	145.3	32.6	17.8	1874	Deering, Me.	Portland, Me.
12492	J. K. G. V.	Sch.	Isaac Orbeton	288.49	287.17	121.3	28.4	12.5	1870	New Castle, Me.	Rockland, Me.
100180	J. R. G. D.	Sch.	Isaac Reed	1,541.61	1,486.79	312.0	46.0	24.3	1875	Waldoboro, Me.	New York, N. Y.

1 Formerly light-house schooner Maggie.

2 Formerly British schooner Snow Drop.

3 Formerly schooner G. S. Hazard.

4 Robt'd, 1873.

5 Formerly steep-yacht Maelaga.

6 Formerly schooner Daniel E. Bailey.

7 Formerly schooner yacht Jalk.

## MERCHANT SAILING VESSELS OF THE UNITED STATES—Continued.

Official No.	Signal letters.	Rig.	Name of vessel.	Gross tonnage.	Net tonnage.	Length.	Breadth.	Depth.	When built.	Where built.	Home port (where permanent document issues).
						Feet.	Feet.	Feet.			
12371		Sch.	Isaac Sherwood	73.06	70.30	70.0	26.0	6.0	1868	Haverstraw, N. Y.	New York, N. Y.
100077		Sch.	Isaac Solomon	27.32	25.95	54.0	18.5	5.8	1872	Solomons Island, Md.	Annapolis, Md.
100244		Sch.	Isaac Stephenson	401.88	438.79	163.3	32.1	11.1	1879	Manitowoc, Wis.	Ogdensburg, N. Y.
100339		Sch.	Isaac A. Willing	10.80	15.98	53.0	14.4	4.4	1883	Somerset County, Md.	Crisfield, Md.
100386		Sch.	Isaac H. Keeler	10.49	0.97	50.5	14.6	2.5	1885	do	do
100359	K. C. Q. R.	Sch.	Isaac H. Tillyer	508.31	568.39	144.6	35.0	10.9	1884	Denmaville, N. J.	Philadelphia, Pa.
100345	K. B. W. N.	Sch.	Isaac N. Kerlin	306.98	348.63	130.7	35.0	10.0	1883	Leesburg, N. J.	Bridgeton, N. J.
12406		Sch.	Isaac T. Smith	25.00	23.75	48.0	16.0	5.6	1854	Somerset County, Md.	Baltimore, Md.
100245	J. T. M. G.	Sch.	Isaac T. Campbell	586.62	557.29	158.0	33.0	15.0	1879	Walboro, Me.	Boston, Mass.
12283		Sch.	Isaac T. Parks	10.43	0.92	53.0	14.9	2.9	1886	Somerset County, Md.	Wilmington, Del.
12108		Sch.	Isaac W. Norris	22.24	21.13	43.6	17.0	4.6	1846	Bridgeton, N. J.	Bridgeton, N. J.
12442		Sch.	Isabel	48.53	46.10	72.0	20.5	5.0	1819	Baltimore, Md.	Tappanhook, Va.
100289		Slp.	Isabel	5.82	5.53	33.0	11.2	2.8	1867	do	Seaford, Del.
100333		Slp. y.	Isabel	5.29	5.00	28.0	11.0	2.5	1880	Freeport, N. Y.	Cold Spring, N. Y.
100430		Slp.	Isabel	11.31	10.75	32.1	14.0	4.3	1879	Brooklyn, N. Y.	New York, N. Y.
100512		Cat.	Isabel	6.78	6.45	31.2	13.2	3.5	1884	Babylon, N. Y.	Patchogue, N. Y.
100521		Slp.	Isabel	6.09	5.79	30.5	8.1	3.2	1891	New Orleans, La.	Brashear, La.
100279		Sch.	Isabel Reed	548.46	521.04	180.8	31.9	14.2	1881	Marine City, Mich.	Buffalo, N. Y.
12390		Slp.	Isabel E. Arthur	11.36	10.80	35.1	13.0	3.3			Norfolk, Va.
100541		Slp.	Isabel	7.33	6.97	26.6	12.5	3.6	1888	New York, N. Y.	New York, N. Y.
12027		Sch.	Isabella	35.21	33.45	61.0	19.0	5.0	1856	Newburg, N. Y.	Mount Desert Ferry, Me.
12253		Sch.	Isabella	14.43	13.71	36.6	13.4	6.0			New London, Conn.
100269		Sch.	Isabella	14.02	13.32	46.0	13.0	3.3	1891	Newbern, N. C.	Newbern, N. C.
100335		Slp.	Isabella	0.43	8.06	33.3	14.5	4.0	1883	Cold Spring, N. Y.	Cold Spring, N. Y.
100411		Sch.	Isabella	15.25	14.50	34.3	15.0	3.0	1867	Fish River, Ala.	Mobile, Ala.
100481		Slp.	Isabella	7.28	6.92	29.7	10.4	3.3	1891	Prægonia, Miss.	Key West, Fla.
100483	K. J. G. Q.	Sch.	Isabella Gill	585.16	555.90	153.1	35.5	14.0	1891	Baltimore, Md.	Philadelphia, Pa.
100131		Sch.	Isabella Sanda	230.70	219.17	134.5	29.8	10.1	1874	Manitowoc, Mich.	Grand Haven, Mich.
100397		Sch.	Isabella M. Sawyer	8.42	8.00	36.3	12.6	3.4	1886	Kim-keet, N. C.	Edenton, N. C.
100028		Sch.	Isabella	35.09	33.34	55.9	18.9	6.8	1872	Noank, Conn.	Pensacola, Fla.
100325		Sch.	Isabelle D	0.53	0.06	37.0	13.9	3.6	1892	New Orleans, La.	New Orleans, La.
100403	K. D. N. M.	Sch.	Isiah Hart	697.59	832.72	189.4	35.1	19.9	1886	Waldoboro, Me.	Boston, Mass.
100319	J. W. P. S.	Sch.	Isiah K. Stetson	313.43	297.70	136.9	31.3	10.3	1892	Drewer, Me.	Bangor, Me.
100537		Slp.	Ira M	0.57	6.25	32.9	13.0	3.1	1889	Northport, N. Y.	Northport, N. Y.
100569		Slp. y.	Iraer	18.37	15.56	38.6	14.1	4.5	1893	Marion, Mass.	New Bedford, Mass.
100039		Sch.	Israhmning	48.8.0	397.10	157.3	26.4	11.3	1872	Detroit, Mich.	Tampa, Fla.
100582		Sch.	Isidora	10.36	9.85	45.6	13.0	2.8	1894	Manatee, Fla.	New York, N. Y.
100364	K. C. W. B.	Slp. y.	Isis	33.87	22.68	55.5	13.0	8.5	1884	Brooklyn, N. Y.	New York, N. Y.
12317		Slp.	Island Belle	69.17	65.72	73.6	24.5	6.0	1859	Yarmouth, Me.	Rockland, Me.
44187		Sch.	Island Belle	9.85	9.38	38.2	13.0	4.4	1861	Newport, R. I.	Stonington, Conn.
100601		Sch.	Island Belle	7.33	6.06	39.0	12.2	4.0	1872	Mathews County, Va.	Annapolis, Md.
100430		Sch.	Island Belle	10.14	9.64	53.7	13.5	1.9	1888	Washington, D. C.	Washington, D. C.
12490		Sch.	Island City	71.04	67.49	73.0	24.0	6.4	1869	Taunton, Mass.	Dennis, Mass.
100014	J. L. B. D.	Sch.	Island City	427.18	405.83	137.2	29.0	15.0	1871	East Boston, Mass.	Savannah, Ga.
100451		Sch.	Island Flower	18.50	17.66	41.0	17.6	4.5	1889	Turner Rock, Ga.	do
12051		Sch.	Island Home	43.22	41.15	44.0	20.9	6.3	1860	Middletown, Conn.	Gloucester, Mass.
12113		Sch.	Island Home	12.02	11.42	34.0	13.9	4.0	1857	Bristol, Me.	do
12053		Sch.	Island Queen	11.13	10.57	37.5	12.5	6.0			Bear Island, Me.
12123		Sch.	Island Queen	61.18	60.97	68.8	20.2	7.5	1858	Essex, Mass.	South West Harbor, Me.
100126		Slp.	Island Queen	13.69	13.20	37.5	15.4	4.2	1874	Sayville, N. Y.	Portland, Me.
100473		Slp.	Isle La Motte Boy	18.05	16.11	48.3	17.5	4.3	1890	Rouses Point, N. Y.	Patchogue, N. Y.
100274		Sch.	Isolda Beck	70.24	66.73	70.2	21.5	6.2	1861	Manitowoc, Wis.	Plattsburg, N. Y.
100021		Slp.	Ivora	7.30	7.00	30.5	11.6	3.2	1871	Chelsea, N. Y.	Milwaukee, Wis.
12425		Sch.	Israel J. Merritt	45.28	43.02	65.6	21.4	4.8	1868	Staten Island, N. Y.	New York, N. Y.
100515		Cat.	I Take It	0.14	5.84	20.2	12.0	3.0	1891	East Moriches, N. Y.	Perth Amboy, N. J.
100363		Sch.	Italy	5.71	5.43	31.0	11.0	3.3	1864	Biloxi, Miss.	Patchogue, N. Y.
100108		Sch.	Itasca	344.46	227.24	139.0	26.2	11.7	1873	Milwaukee, Wis.	Mobile, Ala.
100219		Sch.	Itasca	75.05	71.30	72.2	24.3	5.9	1879	Cherryfield, Me.	Cleveland, Ohio.
12011		Sch.	Itinerant	38.31	36.39	67.6	22.1	5.3	1863	Talbot County, Md.	Machias, Me.
100162		Sch.	Iva	0.84	0.35	47.4	12.5	3.3	1875	Somerset County, Md.	Baltimore, Md.
100571		Sch.	Iva Manifold	28.02	26.62	53.5	18.2	5.7	1893	Herring Bay, Md.	do
100531		Slp.	Iva Ray	8.30	8.38	33.3	14.0	3.2	1892	Seabright, N. J.	Annapolis, Md.
100370		Sch.	Iva S. Barnes	15.60	14.82	38.0	15.6	5.0	1884	Whiting, Me.	Perth Amboy, N. J.
13653		Slp.	Iva and May	9.31	8.85	35.4	14.2	3.2	1867	Perth Amboy, N. J.	Eastport, Me.
100516		Sch.	Ivalon	13.58	12.91	51.8	18.5	3.8	1891	Beaufort, N. C.	New York, N. Y.
100543		Sch. y.	Ivanhoe	64.98	61.74	77.0	19.0	6.0	1894	Northport, N. Y.	New York, N. Y.
12436		Sch.	Iver Lawson	140.43	141.96	116.0	25.5	8.2	1869	Chicago, Ill.	Chicago, Ill.
100190	J. S. C. T.	Slp.	Ivy	1,243.42	1,181.25	184.3	37.2	23.8	1876	Phippsburg, Me.	Bath, Me.
100312	J. W. K. G.	Sch.	Ivy	142.50	135.40	102.5	28.8	8.8	1882	San Francisco, Cal.	San Francisco, Cal.
100449		Sch.	Ivy	9.80	9.31	42.0	15.0	3.5	1889	Solomons Island, Md.	Newport News, Va.
100518		Sch.	Ivy	0.14	8.69	35.4	10.2	3.0	1891	Washington, N. C.	Newbern, N. C.
100533		Slp.	Ivy	10.14	9.64	36.3	12.7	2.9	1892	Fulton, Tex.	Corpus Christi, Tex.
12497	J. K. N. V.	Sch.	Ivy Belle	122.94	116.70	89.3	25.3	7.8	1870	Bristol, Me.	Damariscotta, Me.
100584	K. L. W. R.	Sch.	Ivy Blades	234.54	232.82	134.8	23.9	8.8	1884	Bethel, Del.	Newbern, N. C.
100343		Sch.	Ivy L. Leonard	31.38	29.81	64.2	18.1	4.8	1893	Madison, Md.	Crisfield, Md.
12180		Sch.	Izack Walton	11.14	10.58	34.0	14.0	4.2			New York, N. Y.
12026	H. K. G. M.	Sch.	Izetta	199.62	189.64	107.0	27.5	9.0	1865	Brewer, Me.	Bangor, Me.
13150		Slp.	Izitt	19.44	18.47	39.8	15.6	4.6	1868	South Kingston, R. I.	Newbern, N. C.

<sup>1</sup> Formerly sloop John Wesley.

## MERCHANT SAILING VESSELS OF THE UNITED STATES—Continued.

Official No.	Signal letters	Rig.	Name of vessel	Gross tonnage.	Net tonnage.	Length.	Breadth.	Depth.	When built.	Where built.	Home port (where permanent document issues).
<b>J.</b>											
77082		Sch.	J. F. P.	15.08	14.33	33.0	11.0	4.0	1893	Waukegan, Ill.	St. Augustine, Fla.
76945		Slp. y.	J. S. M.	9.26	9.26	28.8	11.9	4.6	1890	Camden, N. J.	Philadelphia, Pa.
76081		Sch.	J. Albert	24.99	23.89	57.5	17.5	4.2	1873	Calcasieu, La.	Galveston, Tex.
13087		Slp.	J. Berry	46.51	44.22	55.7	23.1	5.9	1853	Brooklyn, N. Y.	New York, N. Y.
12999		Slp.	J. Brown	9.59	9.11	34.0	12.6	3.8			Newark, N. J.
77075		Sch.	J. Chrutti	9.10	8.65	35.0	15.0	3.6	1892	Biloxi, Miss.	Shieldsboro, Miss.
75774		Slp.	J. Daggitt	8.03	7.63	33.0	12.3	3.4	1875	Bay Shore, N. Y.	New York, N. Y.
13513		Sch.	J. Deuver	23.37	22.20	54.5	17.6	4.8	1865	Camden, N. J.	Bridgeton, N. J.
75721		Sch.	J. Duval	151.61	125.03	165.0	24.3	7.0	1874	Manitowoc, Wis.	Milwaukee, Wis.
70710	K. F. B. S.	Sch.	J. Eppinger	112.82	107.18	89.0	26.6	7.5	1887	San Francisco, Cal.	San Francisco, Cal.
76512		Slp.	J. Gordon	10.86	10.32	36.8	14.6	4.0	1884	Bridgeton, N. J.	Bridgeton, N. J.
9231		Sch.	J. Kennedy	98.03	93.13	79.9	24.3	7.0	1847	Surrey, Me.	Calais, Me.
12917		Slp.	J. Lippincott	10.33	9.81	35.9	14.9	3.4	1865	Somers Point, N. J.	Alexandria, Va.
76826		Sch.	J. Manko	10.28	9.77	51.6	13.8	3.3	1898	St. Peter Creek, Md.	Crisfield, Md.
79021		Sch.	J. McCaffrey	17.99	16.43	45.9	17.0	3.0	1879	Stonewall, Miss.	Shieldsboro, Miss.
70108	J. T. P. I.	Sch.	J. Mickerson	179.55	170.76	96.9	25.7	9.5	1878	Brunswick, Me.	Portland, Me.
73286		Slp.	J. Pelworth	5.04	5.64	25.2	12.0	2.0	1869	Norfolk, Va.	Norfolk, Va.
77145		Sch.	J. Peterson	27.42	17.91	55.2	18.6	4.2	1894	Bonfonia, La.	New Orleans, La.
13012	H. L. B. T.	Sch.	J. Ponder, jr.	150.31	142.79	98.8	28.0	7.8	1837	Milton, Del.	Bangor, Me.
75176		Sch.	J. Rackliff	7.28	6.92	34.8	11.7	4.0	1856	South Thomaston, Me.	Waldoboro, Me.
76022		Sch.	J. Shilling	5.39	5.04	43.0	10.0	2.4	1878	Crisfield, Md.	Annapolis, Md.
76301		Slp.	J. Shaw	6.49	6.14	34.0	11.9	2.6	1874	Smiths Landing, N. J.	Somers Point, N. J.
77157		Sch.	J. Wago	10.49	12.13	45.0	18.7	3.9	1895	New Orleans, La.	New Orleans, La.
77015		Sch.	J. Willey	18.07	17.17	31.2	12.8	5.6	1892	Willington, Cal.	Los Angeles, Cal.
12613		Sch.	J. A. Chamberlin	61.25	58.19	70.1	23.6	5.8	1865	Abescon, N. J.	Camden, N. J.
70430		Sch.	J. A. Chelton	49.53	41.20	69.0	22.6	6.0	1883	Pocomoke City, Md.	Crisfield, Md.
76747		Sch.	J. A. Clay	12.94	12.30	41.5	12.5	4.0	1885	Toledo, Ohio	Detroit, Mich.
77181		Cat.	J. A. Gault	5.45	5.45	26.0	12.4	3.4	1895	Atlantic City, N. J.	Somers Point, N. J.
76475		Sch.	J. A. Holland	22.02	20.92	56.0	17.4	5.0	1883	Pocomoke City, Md.	Tappahannock, Va.
12760		Sch.	J. A. Holmes	167.73	159.35	112.3	26.5	8.7	1867	Mears, Mich.	Milwaukee, Wis.
13589		Slp.	J. A. McClellan	9.05	0.40	39.0	13.8	3.4	1859	San Francisco, Cal.	San Francisco, Cal.
13245		Slp.	J. A. Mora	50.96	48.12	49.4	24.3	6.4	1857	Brooklyn, N. Y.	New York, N. Y.
75061		Sch.	J. A. Vandergrift	12.68	12.05	43.8	15.6	3.8	1877	Newtown, Md.	Norfolk, Va.
75220		Sch.	J. A. Webster	25.85	24.56	47.3	16.4	6.2	1870	Castine, Me.	Maclias, Me.
13864		Slp.	J. B. Brickley	13.76	13.07	43.0	12.0	3.0	1862	Norfolk, Va.	Norfolk, Va.
76943	J. Q. H. S.	Sch.	J. B. Brown	1,550.09	1,407.42	207.5	40.5	24.0	1874	Keanebunk, Me.	San Francisco, Cal.
76941		Sch.	J. B. Comstock	325.61	306.05	139.4	30.1	10.9	1891	Algouac, Mich.	Port Huron, Mich.
76770		Slp.	J. B. Crockett	10.48	9.97	32.0	13.6	3.5	1898	San Francisco, Cal.	San Francisco, Cal.
12307	H. V. M. K.	Sch.	J. B. Cunningham	138.36	131.45	100.0	25.0	8.0	1849	Green Springs, Va.	Greenport, N. Y.
75873		Slp.	J. B. Ford	9.41	8.94	35.2	12.2	3.7	1876	Perth Amboy, N. J.	Patchogue, N. Y.
13148		Slp.	J. B. Hillier	9.81	9.32	30.0	13.0	3.0	1866	Jersey City, N. J.	Perth Amboy, N. J.
76456	K. B. T. C.	Sch.	J. B. Holden	410.69	399.07	148.0	34.3	10.9	1881	Rockland, Me.	Rockland, Me.
75511		Sch.	J. H. Kitchen	287.31	273.35	132.8	26.8	9.5	1873	Cleveland, Ohio	Port Huron, Mich.
75893	J. R. Q. K.	Sch.	J. H. Leeds	229.16	217.70	120.0	33.4	9.3	1876	Umpqua, Oreg.	San Francisco, Cal.
76968		Sch.	J. B. Loren	565.01	538.00	178.0	32.6	12.4	1890	Mount Clemens, Mich.	Detroit, Mich.
76151		Sch.	J. B. Meredith	47.48	45.11	63.2	20.5	5.0	1880	Dorchester County, Md.	Norfolk, Va.
75366		Sch.	J. B. Newland	157.76	149.84	111.4	26.2	7.7	1879	Manitowoc, Wis.	Milwaukee, Wis.
13749		Sch.	J. B. Prime	148.38	149.96	115.4	25.5	6.5	1866	Fairport Harbor, Ohio	Do.
76359	J. W. N. T.	Hku.	J. B. Rabel	469.90	428.35	143.9	33.2	12.4	1892	Columbia Falls, Me.	New York, N. Y.
75234		Sch.	J. B. Stinson	51.05	48.50	64.1	20.7	6.7	1879	Deer Isle, Me.	Sedgwick, Me.
76644		Sch.	J. B. Valter	6.23	5.92	33.5	11.3	2.7	1896	Tanzipahon Parish, La.	Shieldsboro, Miss.
13798	J. C. K. H.	Sch.	J. B. Van Dusen	222.45	211.33	115.2	20.4	10.6	1867	Delphi Creek, Md.	Philadelphia, Pa.
76092	J. T. M. C.	Shp.	J. B. Walker	2,178.58	2,105.40	247.1	42.2	22.1	1879	Thomaston, Me.	Thomaston, Me.
77108		Sch.	J. H. Ward	28.50	27.13	48.2	15.5	6.4	1893	Georgetown, Wash.	Port Townsend, Wash.
76892		Sch.	J. C. Armiger	9.85	9.36	55.0	15.0	3.6	1890	Solomons Island, Md.	Baltimore, Md.
45914		Sch.	J. C. Dean	67.30	63.94	87.1	14.7	6.3	1869	Essex, N. Y.	Plattsburg, N. Y.
75818		Slp.	J. C. Graham	8.70	8.27	41.0	10.8	2.6	1875	Charlestown, Md.	Norfolk, Va.
13936		Sch.	J. C. Havens	43.58	41.41	64.0	21.5	4.5	1865	Port Jefferson, N. Y.	Port Jefferson, N. Y.
12881		Sch.	J. C. Jamecon	24.07	22.87	43.5	16.8	6.1	1861	Georgetown, Me.	Maclias, Me.
76901		Sch.	J. C. Lake	10.48	9.96	51.0	13.8	3.2	1890	St. Peters, Md.	Crisfield, Md.
12491		Sch.	J. C. Maboney	35.69	33.91	63.3	21.8	5.7	1870	Somerset County, Md.	Baltimore, Md.
76783	K. G. D. J.	Sch.	J. C. McNaughton	153.63	145.97	103.6	22.0	6.6	1889	Milford, Del.	Philadelphia, Pa.
100266		Sch.	J. C. Morgan	5.87	5.58	31.8	11.5	2.8	1880	Yorktown, Va.	Newport News, Va.
75185		Sch.	J. C. Paulding	21.30	21.30	52.1	15.0	3.0	1899	Peekskill, N. Y.	Albany, N. Y.
100114		Sch.	J. C. Quiver	6.91	6.56	47.0	10.5	2.9	1873	Wicomico County, Md.	Baltimore, Md.
77084	Slp. y.	Sch.	J. C. Russell	8.13	7.73	28.5	9.7	4.7	1890	Boston, Mass.	Boston, Mass.
75547		Sch.	J. C. Smith	9.15	8.69	44.8	14.2	3.5	1873	Mobile, Ala.	Mobile, Ala.
76296		Sch.	J. C. Townsend	35.89	34.10	58.5	20.7	4.5	1871	Indian River, Del.	Bridgeton, N. J.
76885		Slp.	J. C. Wainwright	11.01	10.46	44.0	11.6	3.0	1876	York County, Va.	Newport News, Va.
12220		Slp.	J. C. Wood	5.43	5.16	30.9	9.9	3.3			Cape Charles City, Va.
75454		Sch.	J. D. Bell	34.54	32.81	54.5	19.8	5.2	1872	Millville, N. J.	Baltimore, Md.
12967	H. K. W. S.	Sch.	J. D. Ingraham	183.29	145.55	105.0	25.0	7.0	1865	Hartford, Conn.	Bath, Me.
12252		Sch.	J. D. Latham	18.12	17.22	43.5	14.6	6.4	1854	Noank, Conn.	Stonington, Conn.
76355		Sch.	J. D. Mason	11.66	10.99	39.2	12.6	3.1	1883	Hunting Quarters, N. C.	Beaufort, N. C.
75809	J. E. L. F.	Bk.	J. D. Peters	1,065.23	1,030.97	182.2	36.1	21.8	1875	Bath, Me.	San Francisco, Cal.
12606		Sch.	J. E. Bowley	70.18	66.65	70.7	19.3	7.8	1851	Scituate, Mass.	Maclias, Me.

\*Formerly schooner Francis Ellen.

## MERCHANT SAILING VESSELS OF THE UNITED STATES—Continued.

Official No.	Signal letters.	Rig.	Name of vessel.	Gross tonnage.	Net tonnage.	Length.	Breadth.	Depth.	When built.	Where built.	Home port (where permanent document issued).
						Feet.	Feet.	Feet.			
76911	K. H. R. D.	Sch.	J. E. du Bignon	542.67	515.54	157.7	35.0	18.2	1890	Boston, Mass.	Boston, Mass.
76194		Slp.	J. E. De Blois	26.81	25.47	50.0	18.0	5.0	1870	Greenport, N. Y.	Greenport, N. Y.
76310		Sch.	J. E. Garland	80.95	76.06	79.0	22.5	7.6	1882	Essex, Mass.	Gloucester, Mass.
77013		Sch.	J. E. Hooper	11.09	10.54	46.0	16.7	3.8	1892	Fish River, Ala.	Mobile, Ala.
75878		Sch.	J. E. Hulseon	7.58	7.20	40.0	10.3	2.8	1876	Yorktown, Va.	Newport News, Va.
75963		Sch.	J. E. Pearson	15.32	14.55	48.0	19.6	3.8	1877	Somerset County, Md.	Baltimore, Md.
18315		Sch.	J. E. Potts	508.02	537.72	201.4	30.9	12.1	1856	Cleveland, Ohio	Detroit, Mich.
76278		Sch.	J. E. Skylight	10.97	10.42	50.0	13.6	3.8	1881	Crisfield, Md.	Crisfield, Md.
76984		Sch.	J. E. Sterling	6.17	5.87	40.0	11.0	3.0	1891	St. Peter, Md.	Do.
76303		Sch.	J. E. Walker	19.02	18.65	40.8	14.7	3.7	1882	Cedar Keys, Fla.	Key West, Fla.
76077		Sch.	J. E. Watkins	15.51	14.73	52.8	14.5	3.8	1879	St. Michaels, Md.	Baltimore, Md.
76242		Slp.	J. F. Armstrong	8.70	8.27	33.3	12.2	3.6	1881	Linwood, N. J.	Somers Point, N. J.
76399		Sch.	J. F. Becker	50.64	48.11	56.2	20.2	8.0	1883	Greenport, N. Y.	Greenport, N. Y.
12778		Sch.	J. F. Card	276.58	262.75	137.0	25.8	10.8	1864	Vermilion, Ohio	Detroit, Mich.
76331	K. G. N. C.	Sch.	J. F. Coolidge	447.05	424.70	130.6	32.3	15.0	1889	Millbridge, Me.	New York, N. Y.
76142		Slp.	J. F. Card	16.24	15.43	42.4	10.9	5.0	1869	English Creek, N. J.	Newport News, Va.
76444		Sch.	J. F. Langhammer	31.65	30.07	60.0	19.0	5.8	1883	Pocomoke City, Md.	Crisfield, Md.
77151		Slp.	J. F. McMorrow	13.99	13.29	40.7	12.7	5.6	1884	Boston, Mass.	Boston, Mass.
75584		Sch.	J. F. Mallory	40.95	38.90	65.0	22.0	5.7	1873	Dorchester County, Md.	Baltimore, Md.
75993	J. Q. M. S.	Sch.	J. F. Merry	471.48	448.47	133.8	30.0	16.8	1874	Damariscotta, Me.	Boston, Mass.
13640		Sch.	J. F. Morrill	18.00	17.10	40.6	16.2	4.0	1858	Cape May, N. J.	Somers Point, N. J.
76442		Sch.	J. F. Morris	14.07	13.37	41.5	13.8	3.7	1883	Hunting Quarters, N. C.	Newbern, N. C.
75755		Slp.	J. F. Passana	5.74	5.45	35.8	11.7	2.9	1876	Somerset County, Md.	Crisfield, Md.
76548		Slp.	J. F. Penney	14.52	13.80	38.7	16.0	4.2	1884	Moriches, N. Y.	Bridgeton, N. J.
75731		Sch.	J. G. Connor	25.76	24.47	55.2	15.4	5.2	1873	Smiths Landing, N. J.	Chincoteague, Va.
75337	J. L. C. D.	Sch.	J. G. Fell	165.04	156.79	108.4	22.5	8.2	1871	Dennisville, N. J.	Perth Amboy, N. J.
13704		Slp.	J. G. Freeman	11.59	11.01	33.0	13.4	5.3	1865	Noank, Conn.	Stonington, Conn.
13349		Slp.	J. G. Johnson	26.08	24.78	50.6	18.6	4.6	1849	Marcus Hook, Pa.	Perth Amboy, N. J.
12816		Sch.	J. G. Pierson	69.23	65.77	65.6	24.0	6.7	1824	Haverstraw, N. Y.	New Haven, Conn.
76128		Sch.	J. G. Ruge	15.36	14.59	37.0	15.6	4.8	1860	Apalachicola, Fla.	Apalachicola, Fla.
75823		Sch.	J. G. Wall	98.32	93.41	86.5	27.0	7.0	1875	Eureka, Cal.	San Francisco, Cal.
75897		Slp.	J. G. Whittier	9.45	8.98	29.9	12.1	4.6	1876	North Kingston, R. I.	Stonington, Conn.
13678		Sch.	J. G. Witherbee	65.79	62.50	84.4	14.4	6.2	1863	Essex, N. Y.	Plattsburg, N. Y.
75748	J. Q. T. L.	Bk.	J. H. Bowers	733.95	697.26	163.5	33.0	18.5	1875	Camden, Me.	Rockport, Me.
75914		Sch.	J. H. Butler	42.62	40.49	61.3	19.2	5.6	1877	Franklin, Me.	South West Harbor, Me.
76766	K. G. B. S.	Sch.	J. H. Carey	199.29	95.28	65.6	23.9	9.0	1888	Essex, Mass.	Gloucester, Mass.
75283		Sch.	J. H. Chaffee	139.14	123.59	93.0	26.6	7.6	1871	Hartford, Conn.	Hartford, Conn.
75583		Sch.	J. H. Davis	13.27	12.61	37.0	11.0	3.3	1874	Beaufort, N. C.	Newbern, N. C.
76013		Sch.	J. H. Elliott	71.43	67.82	78.0	24.0	5.5	1878	Green Hill, Md.	Philadelphia, Pa.
77095		Slp.	J. H. Lewis	3.64	3.21	32.9	10.7	5.7	1893	Deer Isle, Me.	Deer Isle, Me.
13745		Sch.	J. H. Magruder	136.71	120.88	114.5	22.2	7.4	1869	Toussaint, Ohio	Port Huron, Mich.
76112		Slp.	J. H. Marshall	9.93	9.43	38.9	10.9	3.6	1879	York County, Va.	Richmond, Va.
75722		Sch.	J. H. Mead	409.03	388.58	171.0	29.0	11.0	1874	Sheboygan, Wis.	Chicago, Ill.
76542	K. C. S. T.	Sch.	J. H. Parker	548.67	521.24	142.2	34.5	15.3	1884	Port Jefferson, N. Y.	Port Jefferson, N. Y.
75817		Sch.	J. H. Potter	12.69	12.06	42.0	14.8	3.9	1875	North River, N. C.	Beaufort, N. C.
75504		Sch.	J. H. Rutter	1,224.36	1,180.25	212.1	35.9	14.0	1873	Marine City, Mich.	Detroit, Mich.
12787		Sch.	J. H. Stevens	94.31	89.60	100.0	21.3	6.6	1876	Detroit, Mich.	Milwaukee, Wis.
76817		Slp.	J. H. Still	19.45	18.50	45.5	17.8	5.0	1889	Bayport, N. Y.	Patchogue, N. Y.
13372	H. L. N. P.	Sch.	J. H. Wainwright	199.90	189.91	107.8	28.8	9.1	1859	Cape May, N. J.	Hangar, Me.
76630		Sch.	J. I. Case	827.90	786.51	208.0	34.5	14.5	1874	Manitowoc, Wis.	Cleveland, Ohio.
75207		Slp.	J. I. Houseman	7.04	6.69	29.8	13.8	8.4	1885	Patchogue, N. Y.	Patchogue, N. Y.
76642		Sch.	J. J. Clark	69.68	66.20	73.8	21.0	7.4	1870	Essex, Mass.	Gloucester, Mass.
12284	H. K. M. V.	Sch.	J. J. Cowart	25.29	24.03	60.6	18.4	3.8	1874	Biloxi, Miss.	Shieldsboro, Miss.
12855		Sch.	J. J. Little	149.98	142.48	110.3	22.8	8.1	1866	Chester, Pa.	New Bedford, Mass.
76484	J. M. R. H.	Sch.	J. J. Maypole	24.59	23.36	53.7	17.5	5.4	1862	Talbot County, Md.	Baltimore, Md.
13217		Sch.	J. J. Moore	411.65	390.50	134.4	32.0	14.6	1873	Kennebunk, Me.	New London, Conn.
77087		Cat.	J. J. Morrow	37.84	35.95	60.0	20.0	5.0	1855	Staten Island, N. Y.	Newport News, Va.
12482		Sch.	J. J. Snollenburg	7.23	6.87	28.4	14.1	3.8	1893	Atlantic City, N. J.	Somers Point, N. J.
76016		Sch.	J. J. Stewart	51.93	49.33	74.8	23.2	5.9	1870	Mathews County, Va.	Newport News, Va.
76463		Sch.	J. J. Stofen	32.35	30.76	53.0	21.0	4.3	1878	San Francisco, Cal.	San Francisco, Cal.
77052		Sch.	J. J. Taylor	10.59	10.08	37.1	12.6	3.5	1883	Hunting Quarters, N. C.	Beaufort, N. C.
76370		Slp.	J. J. Underhill	36.42	33.65	68.0	20.3	4.8	1862	Madison, Md.	Crisfield, Md.
75146	J. G. V. M.	Sch.	J. J. Womble	11.71	11.13	38.0	14.6	3.4	1885	Norfolk, Va.	Norfolk, Va.
75805		Sch.	J. K. Manning	297.85	282.96	111.0	29.2	9.7	1890	Dennisville, N. J.	Boston, Mass.
76272		Sch.	J. K. Saack	12.90	12.26	32.7	10.0	4.0	1875	Escambia, Mich.	Marquette, Mich.
13696		Slp.	J. L. Bennett	21.94	20.84	52.0	17.4	4.4	1881	Somerset County, Md.	Crisfield, Md.
75777		Sch.	J. L. Berry	8.03	7.63	32.9	12.7	4.5	1868	Portland, Me.	New Bedford, Mass.
76399		Sch.	J. L. Green	89.66	85.18	90.1	27.6	6.4	1875	Port Clinton, Ohio	Grand Haven, Mich.
77115		Sch.	J. L. Sandlin	14.66	13.93	50.1	14.3	3.5	1883	Punta Gorda, Fla.	Key West, Fla.
76639		Slp.	J. L. Thomas	8.29	7.88	32.0	14.9	3.2	1886	Palmyra, N. J.	Bridgeton, N. J.
75200		Sch.	J. M. Banks	12.63	12.00	36.5	12.5	5.4	1860	North Haven, Me.	St. George, Me.
76717	K. F. D. J.	Sch.	J. M. Colman	463.90	440.71	157.0	37.1	11.3	1888	Port Blakeley, Wash.	San Francisco, Cal.
75801		Bk.	J. M. Eaton	68.12	64.72	70.6	22.8	5.7	1871	Wells, Me.	Boston, Mass.
76362	J. W. P. D.	Bkn.	J. M. Griffith	606.22	574.96	162.5	39.6	13.5	1882	Seabeck, Wash.	Port Townsend, Wash.
75812	J. P. D. E.	Sch.	J. M. Harlow	232.97	221.33	117.0	32.6	9.1	1874	East Haven, Conn.	New York, N. Y.
76543		Sch.	J. M. Jones	7.84	7.45	43.0	11.0	3.0	1884	Somerset County, Md.	Tappanhook, Va.

1 Formerly steamship Mohawk.

## MERCHANT SAILING VESSELS OF THE UNITED STATES—Continued.

Official No.	Signal letters.	Rig.	Name of vessel.	Gross tonnage.	Net tonnage.	Length.	Breadth.	Depth.	When built.	Where built.	Home port (where permanent document issues).
						Feet.	Feet.	Feet.			
75212	J. H. W. V.	Sch.	J. M. Kennedy	120.34	114.33	87.5	25.4	7.2	1869	Ellsworth, Me.	Ellsworth, Me.
76908		Sch.	J. M. Landeman	17.06	16.78	54.4	17.2	4.5	1890	Pocomoke City, Md.	Baltimore, Md.
75362		Sch.	J. M. McInnis	56.83	53.99	89.0	22.4	4.2	1870	Dog River, Miss.	Galveston, Tex.
13812	J. C. P. K.	Sch.	J. M. Morales	177.49	168.62	97.5	27.0	8.0	1867	Bucksport, Me.	New York, N. Y.
75798		Sch.	J. M. Spaulding	71.72	68.14	88.6	22.2	6.0	1875	Manhattan, Ohio	Detroit, Mich.
78907	K. H. Q. P.	Sch.	J. M. Weatherwax	384.33	365.12	140.0	27.8	11.4	1890	Aberdeen, Wash.	San Francisco, Cal.
75445		Sch.	J. N. Ayres	54.04	51.34	70.3	21.2	5.5	1872	Greenwich, Conn.	Greenville, N. Y.
13221		Slp.	J. N. Robbins	36.83	34.90	47.2	21.0	6.0	1851	Brooklyn, N. Y.	New York, N. Y.
75927		Sch.	J. N. Wright	20.49	19.47	43.3	17.6	4.6	1877	Sharptown, Md.	Newport News, Va.
76446		Slp.	J. O. Fitzgerald	5.70	5.42	40.9	12.0	2.5	1883	Pocomoke City, Md.	Crisfield, Md.
75782		Slp.	J. O. Smith	18.05	17.15	41.9	17.5	4.0	1875	Norwalk, Conn.	Bridgeton, N. J.
76746		Slp.	J. P. Brass	10.41	9.91	50.6	12.4	1.9	1887	Washington, D. C.	Washington, D. C.
12635		Sch.	J. P. Merriam	64.23	61.22	97.0	19.1	7.3	1850	Settuate, Mass.	St. George, Me.
76744		Sch.	J. P. Moore	22.60	20.90	48.3	13.5	4.0	1888	Popponon, Va.	Richmond, Va.
76291		Sch.	J. P. Robinson	55.47	50.90	71.0	23.0	5.0	1882	Alexandria, Va.	Alexandria, Va.
13740	J. B. S. M.	Sch.	J. P. Wyman	104.93	156.69	100.4	26.2	8.7	1867	Franklin, Me.	Roston, Mass.
75280		Sch.	J. R. Atwood	43.91	41.74	63.1	19.6	6.7	1871	Bath, Me.	Waldoboro, Me.
75650	J. P. T. C.	Sch.	J. R. Bodwell	221.82	213.58	100.3	26.9	8.5	1874	Stockton, Me.	Rockland, Me.
76321		Slp.	J. R. Carroll	11.70	14.05	45.6	11.7	4.0	1882	Baltimore, Md.	Baltimore, Md.
12278		Sch.	J. R. Chambers	32.00	30.40	32.5	19.7	5.2	1894	Leesburg, N. J.	Bridgeton, N. J.
76098		Sch.	J. R. Dixon	15.06	14.31	42.0	17.2	4.5	1879	Somerset County, Md.	Tappanahannock, Va.
76393		Sch.	J. R. Edwards	435.92	413.74	175.2	30.6	12.2	1883	Marine City, Mich.	Port Huron, Mich.
77190		Sch.	J. R. Moffett	41.59	42.37	70.0	21.0	5.4	1893	Pocomoke City, Md.	Onancock, Va.
75771		Sch.	J. R. O'Rourke	27.28	18.69	59.0	20.5	4.5	1892	Bay St. Louis, Miss.	Shieldsboro, Miss.
13500		Sch.	J. R. Pelton	124.55	122.13	101.2	22.7	8.0	1886	Vermilion, Ohio	Sandusky, Ohio.
76843	K. G. Q. C.	Sch.	J. R. Teel	870.88	849.14	177.6	38.0	13.9	1869	Newburyport, Mass.	Boston, Mass.
12713		Sch.	J. S. Austin	300.21	285.20	136.0	26.0	10.2	1863	Port Ryerse, Ontario.	Marquette, Mich.
13759		Sch.	J. S. Glover	56.63	53.80	72.0	20.0	7.0	1868	Ipawich, Mass.	Portland, Me.
76053	K. D. N. L.	Sch.	J. S. Hopkins	411.56	399.99	193.9	34.2	11.2	1880	Bath, Me.	Baltimore, Md.
75433	J. M. H. N.	Sch.	J. S. Lamprey	309.10	290.20	130.0	31.0	12.0	1872	Salem, Mass.	Gloucester, Mass.
75151		Sch.	J. S. Richards	273.41	259.74	137.9	25.7	10.9	1860	Conneant, Ohio	Buffalo, N. Y.
75416		Sch.	J. S. Smith	30.12	28.61	55.0	19.0	5.6	1872	Somerset County, Md.	Tappanahannock, Va.
13240	H. L. K. D.	Sch.	J. S. Terry	124.40	118.18	104.4	22.4	7.3	1864	East Haddam, Conn.	Patchogue, N. Y.
13510		Slp.	J. S. Williams	58.34	55.43	61.0	21.6	5.5	1846	Bridgeton, N. J.	Bridgeton, N. J.
100848		Sch.	J. T. Dorsey	9.81	9.32	40.7	12.6	3.8	1872	Somerset County, Md.	Crisfield, Md.
76343		Slp.	J. T. Leonard	10.40	9.88	45.4	16.0	2.8	1882	Dorchester, Md.	Baltimore, Md.
76383		Sch.	J. T. Liddle	8.73	8.30	31.7	11.7	2.9	1882	Handsboro, Miss.	Mobile, Ala.
12555		Slp.	J. T. McCabe	7.39	7.02	30.7	11.7	3.5	1895	Kent County, Md.	Baltimore, Md.
77059		Sch.	J. T. Parks	10.42	9.90	51.0	13.5	3.6	1892	Oriole, Md.	Crisfield, Md.
70173		Sch.	J. T. Taylor	11.70	11.18	41.0	15.3	3.3	1880	Pascagoula, Miss.	Shieldsboro, Miss.
12030		Sch.	J. T. Willis	17.78	16.90	50.7	14.9	4.3	1865	Boanfort, N. C.	Newbern, N. C.
45002		Sch.	J. U. Porter	149.72	142.24	109.6	21.8	7.0	1898	Black River, Ohio.	Milwaukee, Wis.
13874		Sch.	J. V. Taylor	199.94	189.95	125.0	26.2	8.9	1867	Winneconne, Wis.	Chicago, Ill.
12050	H. K. Q. P.	Sch.	J. W. Wellington	250.72	243.88	112.0	29.0	9.4	1801	Philadelphia, Pa.	New London, Conn.
76760		Sch.	J. W. Amos	13.80	13.11	54.5	14.4	2.8	1870	Norfolk, Va.	Norfolk, Va.
75907		Slp.	J. W. Arthur	11.24	10.88	42.5	14.0	3.5	1879	Mathews County, Va.	Do.
76186		Sch.	J. W. Bailey	7.26	6.92	35.0	13.6	3.0	1881	Popponon, Va.	Newport News, Va.
77182	K. M. C. V.	Sch.	J. W. Balano	537.85	510.90	163.9	35.0	12.8	1894	St. George, Me.	Thomaston, Me.
75309		Sch.	J. W. Bradley	48.39	45.95	68.4	20.5	6.7	1871	Bristol, Me.	Salem, Mass.
75957		Sch.	J. W. Brooks	47.74	45.35	64.5	21.1	6.1	1868	Dorchester, Md.	Crisfield, Md.
76224		Sch.	J. W. Campbell	83.21	79.05	70.6	22.0	7.8	1881	Boothbay, Me.	Gloucester, Mass.
76580		Sch.	J. W. Collins	78.56	74.63	79.5	22.0	8.1	1885	Gloucester, Mass.	Do.
76923		Sch.	J. W. Cox	16.38	15.78	68.0	16.0	4.0	1890	Mathews County, Va.	Crisfield, Md.
75957	J. B. P. D.	Ik.n.	J. W. Dresser	602.38	572.27	137.9	31.8	17.8	1879	Castine, Me.	Castine, Me.
76103		Sch.	J. W. Evans	10.72	10.18	34.0	14.2	2.9	1879	York County, Va.	Newport News, Va.
12235		Sch.	J. W. Fendimore	15.07	15.07	49.7	17.7	4.7	1853	Burlington, N. J.	Bridgeton, N. J.
13014		Sch.	J. W. Flanders	17.71	16.38	48.0	13.7	4.9	1865	New Bedford, Mass.	New York, N. Y.
75888		Sch.	J. W. Franklin	6.58	6.26	35.4	12.8	3.2	1876	Somerset County, Md.	Crisfield, Md.
76104		Sch.	J. W. Franklin	7.97	7.58	34.0	12.5	2.9	1879	Mathews County, Va.	Norfolk, Va.
76445		Sch.	J. W. Frost	42.37	31.32	60.6	20.5	4.9	1883	Fish River, Ala.	New Orleans, La.
76370	J. W. R. Q.	Sch.	J. W. Gaskill	422.91	401.77	143.9	35.4	12.3	1882	Leesburg, N. J.	Bridgeton, N. J.
13903		Sch.	J. W. Gray	21.77	20.60	50.0	18.0	5.4	1852	Dorchester County, Md.	Washington, D. C.
75672		Sch.	J. W. Johnson	20.64	19.01	41.1	13.0	3.9	1874	Grand Haven, Mich.	Grand Haven, Mich.
77054		Sch.	J. W. Johnson	13.09	12.45	35.1	14.0	4.3	1892	Key West, Fla.	Key West, Fla.
76540		Sch.	J. W. Kay	5.93	5.84	32.0	10.0	3.0	1884	Nansemond, Va.	N. Va.
76758		Sch.	J. W. Lewis	19.90	18.01	45.0	14.0	4.6	1888	Green Point, Va.	N. Va.
13516		Slp.	J. W. Mears	14.57	13.84	38.1	14.5	4.1	1860	Newport, N. J.	N. J.
75360		Slp.	J. W. Morgan	11.36	10.79	35.4	15.5	3.9	1871	Mathews County, Va.	Newport News, Va.
76670		Sch.	J. W. Padgett	7.45	7.08	49.0	11.0	8.0	1883	St. Marys County, Md.	Jews, Va.
76530		Sch.	J. W. Somers	18.34	17.42	51.0	10.8	8.0	1885	English Creek, N. J.	English Creek, N. J.
76594		Sch.	J. W. Spagot	8.33	7.93	31.5	10.8	3.3	1895	Nansemond County, Va.	Wilmington, Del.
13402	H. L. P. R.	Sch.	J. W. Vannaman	256.81	238.97	131.0	29.0	14.8	1863	Mauriceport, N. J.	New Haven, Conn.
12695	H. K. S. M.	Sch.	J. W. Woodruff	146.05	138.75	89.2	24.3	9.0	1859	Mathias Port, Me.	Boston, Mass.
76377		Sch.	J. E. W. Curet	46.01	28.00	61.1	21.6	4.7	1882	Jordan River, Miss.	Shieldsboro, Miss.
76939		Sch.	J. O. H. Clauson	34.22	32.51	60.8	18.7	5.1	1891	Charleston, S. C.	Charleston, S. C.
76676		Slp.	J. C. M. Robertson	6.43	6.11	32.7	10.0	3.9	1887	New Iberia, La.	Brahear, La.
76546		Sch.	J. D. C. Hanna	10.82	9.82	63.0	13.9	3.6	1894	Somerset County, Md.	Crisfield, Md.
12898		Sch.	J. E. G. Perkins	50.25	54.77	72.0	18.9	7.1	1867	Essex, Mass.	Rockland, Me.

1 Formerly British bark J. S. Austin.

2 Formerly schooner Standard.



## MERCHANT SAILING VESSELS OF THE UNITED STATES—Continued.

Signal No.	Signal	Rig.	Name of vessel.	Gross tonnage.	Net tonnage.	Length.	Breadth.	Depth.	When built.	Where built.	Home port (where permanent document issued).
						Feet.	Feet.	Feet.			
76278		Slp.	J. L. N. Stratton	10.32	9.81	33.0	13.0	3.0		Camden, N. J.	Norfolk, Va.
76227		Sch.	J. Calhoun Johnson	26.94	25.59	59.1	19.1	4.8	1870	Accomac County, Va.	Onancock, Va.
76221		Sch.	J. Chester Wood	69.99	60.50	68.6	23.0	6.5	1881	Cherryfield, Me.	Marches, Me.
13249		Sch.	J. Clark Curtin	23.40	22.29	67.2	13.8	4.5	1862	Bridgeport, Conn.	New York, N. Y.
76852		Sch.	J. Dallas Marvill	160.14	152.14	112.8	23.6	7.4	1869	Bethel, Del.	Seaford, Del.
76742	K. F. H. B.	Sch.	J. Frank Soavey	412.96	392.32	144.0	33.9	10.2	1888	Bath, Me.	Portsmouth, N. H.
76855	K. G. R. W.	Sch.	J. Henry Edmunds	284.73	270.49	123.6	28.4	9.5	1889	Dennisville, N. J.	Bridgeport, N. J.
77078		Sch.	J. Henry Edmunds	72.41	68.79	87.3	21.6	9.2	1893	Brooklyn, N. Y.	Philadelphia, Pa.
76273	J. V. P. S.	Sch.	J. Howell Leeds	414.38	393.66	134.5	34.8	11.5	1881	Mauricetown, N. J.	Do.
77155	K. M. B. P.	Sch.	J. Holmes Birdsall	1,520.26	1,444.25	218.0	43.0	22.1	1894	Camden, Me.	New York, N. Y.
76586	K. D. C. P.	Sch.	J. Manchester Haynes	795.87	756.08	179.6	35.8	20.2	1885	Waldoboro, Me.	Boston, Mass.
76968	K. L. C. F.	Sch.	J. Percy Bartram	371.17	352.62	132.8	32.1	10.7	1891	Bath, Me.	New York, N. Y.
13959		Sch.	J. Thomas Gibbons	18.42	17.50	47.7	17.2	4.9	1818	Accomac, Va.	Onancock, Va.
76595		Sch.	J. Thomas Gibbons	10.27	9.76	50.0	13.0	3.2	1885	Somerset County, Md.	Crisfield, Md.
77036		Sch.	J. and C. Heinley	41.71	34.08	61.0	20.6	4.9	1892	Amityville, N. Y.	New York, N. Y.
12401		Sch.	J. and C. Merritt	35.41	33.04	65.0	21.1	5.4	1866	English Creek, N. J.	Somerset Point, N. J.
12693	H. K. S. J.	Sch.	J. and H. Crowley	189.46	179.09	101.8	28.7	8.7	1857	Addison, Me.	Catain, Me.
76627		Sch.	J. and P. Bradford	14.81	14.07	54.4	15.6	4.4	1885	Solomons Island, Md.	Bridgeport, N. J.
76322	J. W. D. H.	Sch.	J. and W. Gurney	120.13	114.13	86.8	28.6	6.9	1882	South Rondout, N. Y.	New York, N. Y.
12005		Sch.	J. M. and A. J. Foxwell	59.89	56.90	73.4	23.2	5.1	1854	Dorchester County, Md.	Baltimore, Md.
76566	J. S. R. K.	Shp.	Jabez Howes	1,648.28	1,521.00	218.8	40.1	25.0	1877	Newburyport, Mass.	New York, N. Y.
12642		Sch.	Jachin	84.37	80.15	79.4	22.4	6.2	1866	Belfast, Me.	Damariscotta, Me.
77047		Slp.	Jack Bowling	10.12	10.12	33.2	12.2	2.5	1892	Washington, D. C.	Washington, D. C.
76629		Slp.	Jack Dempsey	5.64	5.64	30.2	10.4	3.0	1896	Skaukawa, Wash.	Astoria, Oreg.
76739		Slp.	Jack McGowan	7.47	7.10	32.5	13.6	3.5	1888	Patchogue, N. Y.	Greenport, N. Y.
76526		Slp.	Jack O'Lantern	7.19	6.76	34.8	13.2	4.5	1884	Harpawell, Me.	Gloucester, Mass.
77160		Slp.	Jack and Jim	11.35	9.21	48.0	11.8	3.6	1895	San Mateo, Cal.	San Francisco, Cal.
13235		Slp.	Jacob L.	41.25	39.19	48.9	23.8	6.0	1863	Northport, N. Y.	New York, N. Y.
13985		Sch.	Jacob Bulack	26.77	25.43	52.0	16.0	5.7	1864	Somerset County, Md.	Baltimore, Md.
76983		Sch.	Jacob Goldstrom	10.42	9.90	50.5	13.5	3.4	1891	do	Crisfield, Md.
76639		Sch.	Jacob Imhof	22.81	21.72	49.3	19.3	3.7	1886	Jordan River, Miss.	New Orleans, La.
76549		Sch.	Jacob Parks	20.18	19.10	45.6	18.0	4.5	1872	Somerset County, Md.	Seaford, Del.
76356	J. W. M. D.	Sch.	Jacob Reed	481.06	402.54	146.0	35.6	13.4	1882	New Haven, Conn.	Boston, Mass.
76361		Sch.	Jacob Rivell	35.01	33.83	55.3	19.0	5.1	1868	Bridgeport, N. J.	Bridgeport, N. J.
13118	H. L. F. G.	Bk.	Jacob A. Stanler	1,090.54	954.69	175.0	37.0	23.8	1856	Brooklyn, N. Y.	New York, N. Y.
75879		Sch.	Jacob D. Faunce	17.03	16.18	42.4	14.7	4.3	1876	Washington, D. C.	Alexandria, Va.
76611	J. P. D. G.	Sch.	Jacob M. Haskoll	484.25	400.61	141.8	32.1	15.4	1874	East Boston, Mass.	Boston, Mass.
75255		Sch.	Jacob S. Barnes	61.75	58.66	73.9	23.2	6.3	1870	Baltimore, Md.	Crisfield, Md.
76649		Sch.	Jacob S. Barnes	8.14	7.73	34.7	11.8	2.6	1872	Somerset County, Md.	Do.
12618		Sch.	Jacob S. Ellis	12.59	11.96	36.0	14.0	4.0			Bridgeport, Conn.
76865	K. G. H. Q.	Sch.	Jacob S. Winslow	910.17	823.81	180.4	26.9	18.0	1889	Bath, Me.	Portland, Me.
75064		Sch.	Jacob W. Morris	53.52	50.85	69.0	23.5	5.3	1868	Newburg, N. Y.	New York, N. Y.
76619		Sch.	Jahawker	9.13	8.72	32.5	10.9	4.4	1886	Seattle, Wash.	Juneau, Alaska
75243		Sch.	James	113.90	108.21	98.2	17.2	8.8	1869	Hamburg, Pa.	Perth Amboy, N. J.
77184		Slp.	James M.	31.53	31.53	58.1	18.2	4.0	1895	Woolwich, Me.	Bath, Me.
13611		Sch.	James R.	41.89	39.80	64.8	20.1	5.8	1860	Rockland, Me.	Rockland, Me.
75908		Sch.	James Andrews	28.18	24.87	97.0	16.9	4.4	1876	Mormenton River, La.	Jurt Lavaca, Tex.
75741		Slp.	James Aydelotte	8.12	8.67	32.4	11.3	3.3	1870	Hig Mills, Va.	Chincoteague, Va.
77000	K. L. C. J.	Sch.	James Baird	391.16	371.55	142.7	35.0	11.4	1891	Camden, N. J.	Philadelphia, Pa.
13703		Sch.	James Baker	62.75	59.61	71.0	21.0	7.0	1864	Essex, Mass.	Boston, Mass.
12578	H. K. P. B.	Sch.	James Barrett	155.90	148.11	95.8	26.5	8.7	1847	Milford, Del.	Bath, Me.
13287		Slp.	James Bennett	11.45	10.88	35.5	14.2	3.0	1867	Norfolk, Va.	Norfolk, Va.
76349		Slp.	James Beuston	7.12	6.76	31.6	12.8	3.0	1882	do	Do.
76161	J. S. F. Q.	Sch.	James Boyd	10.24	9.73	55.0	14.0	3.2	1862	Crisfield, Md.	Crisfield, Md.
75809		Sch.	James Boyce	453.50	430.83	152.5	32.5	12.5	1877	East Haven, Conn.	New Haven, Conn.
76375	J. W. S. Q.	Sch.	James Boyce, Jr.	729.90	693.43	158.3	35.5	19.5	1862	Alexandria, Va.	Perth Amboy, N. J.
13763		Sch.	James Braden	19.86	18.87	48.0	14.0	4.7	1867	Annapolis, Md.	Tappanhook, Va.
13294		Slp.	James Buchanan	7.07	6.72	38.0	12.3	3.0	1866	Norfolk, Va.	Norfolk, Va.
13285		Sch.	James Butler	56.48	53.68	75.6	19.8	5.6	1867	Staten Island, N. Y.	New York, N. Y.
13649		Sch.	James Byrnes	34.50	32.77	58.7	21.2	4.0	1870	San Francisco, Cal.	San Francisco, Cal.
76892		Slp.	James Campbell	8.20	7.79	35.0	12.0	3.0	1866	Key Port, N. J.	New York, N. Y.
76970		Sch.	James Carroll	11.47	10.90	36.0	12.0	3.0	1866	do	Do.
76950	K. J. N. C.	Sch.	James Crooker	5.93	5.84	28.5	11.7	3.1	1887	Hayport, N. Y.	Patchogue, N. Y.
17077		Sch.	James Davidson	451.58	429.01	146.4	34.6	12.3	1881	New London, Conn.	New Haven, Conn.
76539		Sch.	James Douglass	47.01	44.66	66.0	21.0	5.0	1865	Baltimore, Md.	Greenport, N. Y.
76539		Sch.	James Drinan	45.25	42.99	67.6	21.1	5.8	1873	Bath, Me.	Boston, Mass.
76169	J. V. G. N.	Shp.	James Drummond	1,556.87	1,479.03	216.0	40.1	24.2	1881	Phippsburg, Me.	Bath, Me.
76849	K. G. Q. V.	Sch.	James Duffield	187.09	177.74	112.3	28.0	8.8	1886	New London, Conn.	Hartford, Conn.
76943		Sch.	James Dunbar	33.12	31.47	56.0	20.0	4.0	1870	Nyeck, N. Y.	Cold Spring, N. Y.
76415		Sch.	James Dyer	85.50	81.23	82.6	22.2	8.1	1862	Bath, Me.	Portland, Me.
12667		Sch.	James Freeman	69.11	57.06	71.0	19.8	6.6	1853	Portsmouth, N. H.	Marchina, Me.
13228		Sch.	James Gesner	33.38	31.70	55.0	41.6	4.0	1830	Nyeck, N. Y.	Perth Amboy, N. J.
13658		Slp.	James Gorham	7.85	7.46	31.6	11.8	3.2	1866	Perth Amboy, N. J.	Do.
75623	J. P. L. C.	Sch.	James Holmes	133.56	126.89	97.0	25.8	6.9	1874	Belfast, Me.	Belfast, Me.
13514		Sch.	James Howard	11.61	10.93	37.6	12.9	3.7	1858	Dividing Creek, N. J.	Bridgeport, N. J.
76621		Slp.	James Humphrey	9.86	9.37	35.3	15.3	3.4	1866	Patchogue, N. Y.	Patchogue, N. Y.
76236		Slp.	James Jeffords	21.97	20.28	45.9	17.2	4.9	1881	Cainhor, S. C.	Charleston, S. C.
76866	K. G. V. N.	Sch.	James Judge	680.89	646.22	158.3	36.0	12.4	1880	Wilmington, Del.	Philadelphia, Pa.

Formerly schooner Martha May.



## MERCHANT SAILING VESSELS OF THE UNITED STATES—Continued.

Official No.	Signal letters.	Rig.	Name of vessel.	Gross tonnage.	Net tonnage.	Length.	Breadth.	Depth.	When built.	Where built.	Home port (where permanent document issued).
						Feet.	Feet.	Feet.			
75768		Slp.	James Kirby	14.32	73.60	52.0	15.9	4.1	1875	Northport, N. Y.	Bridgeport, Conn.
75443		Slp.	James Ledward	28.50	27.07	58.0	21.3	4.0	1872	Chester, Pa.	Philadelphia, Pa.
75307		Sch.	James Manning	8.27	7.86	34.5	11.0	4.2	1871	Harpawell, Me.	Portland, Me.
77161		Sch.	James McLaughlin	48.62	46.19	61.0	24.3	5.0	1894	Tottenville, N. Y.	New York, N. Y.
77043		Slp.	James Morrissey	17.28	16.42	43.0	17.0	4.4	1892	Bayport, N. Y.	Patchogue, N. Y.
76518		Sch.	James Mowatt	523.02	497.02	196.4	33.1	13.0	1884	Milwaukee, Wis.	Port Huron, Mich.
77016		Slp.	James Mulvey	18.04	17.14	42.0	16.4	4.1	1892	Greenwich, N. J.	Bridgeport, N. J.
12883		Sch.	James Neilson	74.90	71.16	76.1	22.6	6.4	1848	Wilmington, Del.	Bangor, Me.
75363	J. S. Q. T.	Slp.	James Nesmith	1,735.51	1,632.82	228.1	46.3	26.2	1877	Bath, Me.	Bath, Me.
13454	H. L. K. N.	Sch.	James Parker, sr	106.16	100.86	84.1	23.2	7.5	1856	Port Amboy, N. J.	Fall River, Mass.
13204		Slp.	James Parr	7.23	6.87	28.4	9.6	2.0	1866	Staten Island, N. Y.	New York, N. Y.
75063		Sch.	James Patterson	47.44	45.07	69.0	22.0	4.5	1865	Nyack, N. Y.	Port Amboy, N. J.
18732	J. B. L. V.	Sch.	James Ponder	271.62	258.04	117.0	30.0	9.0	1865	Milton, Del.	Perth Amboy, N. J.
13501		Sch.	James Pool	54.60	51.89	60.0	20.3	7.6	1860	Essex, Mass.	Boothbay, Me.
75287		Sch.	James Potter	40.63	38.00	55.0	18.1	7.0	1871	Noank, Conn.	New York, N. Y.
76457		Sch.	James Power & Co	13.02	12.37	50.0	15.0	4.0	1882	Norfolk, Va.	Norfolk, Va.
76539		Sch.	James Preston	10.25	9.74	50.0	14.0	3.6	1884	Somerset County, Md.	Baltimore, Md.
76514	K. C. P. V.	Sch.	James Rothwell	498.31	473.36	151.3	33.0	14.3	1884	Yarmouth, Me.	Boston, Mass.
75960		Sch.	James Rumley	11.40	11.03	42.9	13.6	3.4	1877	Smyrna, N. C.	Beaufort, N. C.
75827	J. P. N. B.	Sch.	James Slater	311.05	295.48	118.1	30.5	10.2	1874	Port Jefferson, N. Y.	Port Jefferson, N. Y.
75586		Sch.	James Somers	6.95	6.60	30.0	10.5	3.4	1874	Washington, D. C.	Alexandria, Va.
76773		Sch.	James Stafford	59.32	56.36	72.2	21.5	8.0	1888	Noank, Conn.	New York, N. Y.
13987		Sch.	James Thomas	36.34	34.62	60.6	20.8	6.0	1887	Somerset County, Md.	Baltimore, Md.
13832		Sch.	James Townsend	168.10	159.72	107.5	29.9	9.1	1868	Noyo River, Cal.	San Francisco, Cal.
76608		Slp.	James Trogarthen	8.40	7.60	29.4	12.4	4.4	1879	New York, N. Y.	New York, N. Y.
76981		Slp.	James Tuckwell	10.71	10.22	48.2	13.8	3.6	1877	Nyack, N. Y.	Port Amboy, N. J.
13839	J. D. R. L.	Sch.	James Veldren	203.96	193.77	110.0	29.7	8.0	1867	Tuckerton, N. J.	New York, N. Y.
13924	J. F. N. P.	Sch.	James Warren	117.34	111.47	88.3	25.8	7.7	1867	Addison, Me.	Machias, Me.
76893		Slp.	James Wesley	9.45	8.98	36.2	14.4	3.5	1876	Wicomico County, Md.	Bridgeport, N. J.
13906		Sch.	James Whiting	10.17	18.21	46.0	16.0	4.6	1867	Crisfield, Md.	Annapolis, Md.
13605	J. D. Q. N.	Sch.	James Young	261.85	248.78	102.8	29.5	10.3	1866	Thomaston, Me.	Thomaston, Me.
75131	J. G. S. B.	Bk.	James A. Borland	670.20	616.69	145.0	33.0	19.0	1869	New York, N. Y.	San Francisco, Cal.
12830	H. K. T. N.	Sch.	James A. Brown	198.13	188.23	95.6	25.8	9.0	1859	Fairhaven, Mass.	Thomaston, Me.
76290		Sch.	James A. Garfield	73.58	69.90	74.5	22.0	8.0	1881	Bath, Me.	Gloucester, Mass.
76262		Sch.	James A. Garfield	64.54	61.32	77.0	25.5	5.2	1881	Nyack, N. Y.	New York, N. Y.
76252		Sch.	James A. Garfield	8.44	8.02	28.0	12.0	3.0	1881	Galveston, Tex.	Galveston, Tex.
76260		Sch.	James A. Garfield	28.55	27.13	67.5	19.6	5.6	1881	Solomons Island, Md.	Crisfield, Md.
76263	J. V. N. P.	Sch.	James A. Garfield	510.38	484.86	138.5	31.2	12.6	1881	Brewer, Me.	Bangor, Me.
76259	J. V. P. B.	Sch.	James A. Garfield	316.06	300.20	140.0	37.5	10.2	1881	North Bend, Oreg.	San Francisco, Cal.
76271		Sch.	James A. Garfield	61.41	58.34	78.2	23.3	6.3	1881	Baltimore, Md.	Baltimore, Md.
12508	K. F. C. T.	Sch.	James A. Gray	130.24	123.73	94.4	27.0	7.0	1888	Bath, Me.	Saco, Me.
75024		Sch.	James A. Hooper	9.73	9.24	43.5	15.5	4.0			Crisfield, Md.
75109		Sch.	James A. Parsons	210.44	208.47	113.0	28.4	8.8	1866	Millville, N. J.	Bath, Me.
76875		Sch.	James A. Stetson	65.18	61.93	72.5	20.6	7.7	1868	Essex, Mass.	Lubec, Me.
75326		Sch.	James A. Webster	74.32	70.61	86.0	27.0	6.0	1890	Brooksville, Me.	North Haven, Me.
75959	J. S. R. N.	Bk.	James A. Wright	35.00	33.82	61.0	20.6	6.3	1871	Somerset County, Md.	Crisfield, Md.
75351	J. L. G. N.	Sch.	James B. Anderson	933.37	880.71	181.5	36.0	20.0	1877	Wilmington, Del.	Camden, N. J.
76534	K. C. R. S.	Sch.	James B. Jordan	163.27	155.11	101.0	27.0	8.2	1871	Frederica, Del.	Norfolk, Va.
76154	J. T. V. W.	Sch.	James B. Ogden	722.58	686.46	192.7	35.5	17.7	1884	Thomaston, Me.	Thomaston, Me.
76440	K. B. R. C.	Sch.	James B. Pace	678.70	644.77	160.0	36.0	17.0	1880	Alexandria, Va.	New York, N. Y.
75001		Sch.	James B. Voria	642.07	609.47	161.4	35.3	18.3	1883	Newburyport, Mass.	Dennis, Mass.
76230		Sch.	James C. Clark	43.90	41.71	65.4	22.0	6.0	1867	Nyack, N. Y.	New York, N. Y.
70633	K. D. L. N.	Sch.	James C. Clifford	41.69	39.61	62.8	22.1	5.4	1870	Baltimore, Md.	Baltimore, Md.
76093		Sch.	James C. Heath	377.52	358.65	141.2	29.8	12.2	1866	East Boston, Mass.	New York, N. Y.
13871		Sch.	James C. King	10.48	9.96	39.9	13.4	3.2	1879	Onancock, Va.	Crisfield, Md.
76367		Slp.	James C. Leonard	512.20	486.59	175.3	33.0	12.9	1867	East Saginaw, Mich.	Port Huron, Mich.
76353	J. W. L. R.	Sch.	James D. Dowell	21.73	20.64	48.8	18.3	4.9	1882	Cambridge, Md.	Baltimore, Md.
75456		Sch.	James D. Godfrey	603.01	572.86	151.2	34.5	16.0	1882	West Haven, Conn.	New Haven, Conn.
75606	J. Q. L. H.	Sch.	James P. Hayles	15.95	15.15	41.5	15.9	4.4	1872	Dorchester, N. J.	Bridgeport, N. J.
76662		Sch.	James E. Jonett	412.87	392.23	140.4	32.6	10.2	1874	Port Jefferson, N. Y.	Port Jefferson, N. Y.
76043		Sch.	James E. King	20.40	19.38	43.1	13.0	8.0	1886	Manatee, Fla.	Key West, Fla.
77169		Sch.	James E. Moran	8.40	7.98	38.0	13.9	2.0	1878	Isle of Wight County, Va.	Norfolk, Va.
76055		Slp.	James E. Kirwan	22.75	21.62	64.0	17.7	4.3	1895	Kent Islad, Md.	Baltimore, Md.
75352		Sch.	James E. Richardson	11.43	10.88	31.0	12.0	4.4	1879	Savannah, Ga.	Beaufort, S. C.
77060		Sch.	James E. Richardson	9.98	9.39	42.0	12.0	3.0	1871	Crisfield, Md.	Crisfield, Md.
13900		Sch.	James E. Richardson	10.42	9.90	51.2	15.9	3.2	1892	Oriole, Md.	Do.
75325		Sch.	James E. Riley	31.27	29.71	53.0	16.6	6.0	1853	Accomac County, Va.	Tappahannock, Va.
76188		Sch.	James E. Staunbury	51.74	49.19	66.2	21.7	6.8	1871	Dorchester County, Md.	Crisfield, Md.
76018	J. T. B. P.	Sch.	James E. Trott	59.96	56.90	73.8	22.9	6.2	1870	Baltimore, Md.	Newport News, Va.
76849		Slp.	James E. Woodhouse	227.26	310.00	118.5	30.9	12.4	1878	East Haven, Conn.	New York, N. Y.
76849		Slp.	James F. Kemp	5.69	5.32	31.6	11.4	2.8	1870	Patchogue, N. Y.	Do.
76841	K. G. T. D.	Sch.	James G. Beecher	631.18	789.62	190.7	39.8	18.0	1869	New Haven, Conn.	New Haven, Conn.
76646		Sch.	James G. Bennett	12.63	12.00	54.9	18.5	3.5	1866	Crisfield, Md.	Crisfield, Md.
20196		Sch.	James G. Blaine	555.15	527.40	177.0	33.7	12.8	1867	Little Sturgeon, Wis.	Chicago, Ill.
75844		Slp.	James G. Blaine	19.14	18.19	58.2	16.7	4.7	1876	Alus, Me.	Newport, R. I.
76803		Sch.	James G. Blaine	20.35	19.34	62.8	17.0	4.2	1883	Somerset County, Md.	Baltimore, Md.
76900		Sch.	James G. Blaine	71.45	67.88	88.0	30.7	4.3	1861	South Bend, Wash.	Port Townsend, Wash.

\* Formerly schooner Pensacola.

## MERCHANT SAILING VESSELS OF THE UNITED STATES—Continued.

Official No.	Signal letters.	Rig.	Name of vessel.	Gross tonnage.	Net tonnage.	Length.		Depth.	When built.	Where built.	Home port (where permanent document issued).
						Feet.	Feet.				
76986	K. J. V. P.	Sch.	James G. Blaine.	103.43	98.26	90.8	23.2	10.4	1891	Essex, Mass.	Gloucester, Mass.
76987		Sch.	James G. Swan.	59.91	44.33	65.6	23.0	6.4	1865	San Francisco, Cal.	Port Townsend, Wash.
76987		Sch.	James H. Dashiell.	52.16	49.56	79.0	23.5	5.7	1891	Madison, Md.	Crisfield, Md.
76987	H. K. P. C.	Sch.	James H. Deputy.	129.65	119.75	91.7	25.2	7.1	1849	South Milford, Del.	Boston, Mass.
76553	K. L. T. P.	Sch.	James H. Dudley.	367.97	319.57	131.5	33.1	10.7	1893	Phillipsburg, Mo.	Bath, Me.
77168	K. M. B. W.	Bkn.	James H. Hall.	100.43	95.41	91.7	22.9	7.0	1885	Manitowoc, Wis.	Milwaukee, Wis.
77106	K. L. S. F.	Sch.	James H. Hamden.	677.05	638.45	154.0	33.2	18.2	1889	Liverpool, Nova Scotia	Portland, Me.
13234		Sch.	James H. Hargrave.	184.27	175.06	128.0	23.6	9.8	1893	Sharptown, Md.	Crisfield, Md.
76622	J. P. K. Q.	Sch.	James H. Holdane.	52.76	50.13	59.1	23.4	5.7	1857	Greenwich, Conn.	Cold Spring, N. Y.
13155		Sch.	James H. Hoyt.	414.39	393.68	133.4	34.0	10.3	1874	East Haven, Conn.	Dennis, Mass.
76146		Slp.	James H. Larkin.	10.24	9.73	35.0	13.0	3.0	1868	Staten Island, N. Y.	Tappanhook, Va.
75579		Sch.	James H. Lewis.	37.67	35.79	63.6	22.7	5.0	1880	Pocomoke City, Md.	Crisfield, Md.
76380		Sch.	James H. Nixon.	32.27	30.66	58.0	19.0	4.0	1873	Mauricetown, N. J.	Bridgeton, N. J.
76513		Sch.	James H. O'Neill.	26.79	25.51	52.0	18.4	5.2	1882	Somerset County, Md.	Crisfield, Md.
12822		Sch.	James H. Phillips.	10.30	9.79	50.0	12.0	3.0	1884	Taylor's Island, Md.	Do.
76898		Sch.	James H. Tripp.	36.82	34.98	51.9	17.0	5.0	1866	Middletown, Conn.	Boston, Mass.
76481		Slp.	James H. Turner.	16.09	9.59	36.5	13.3	3.8	1890	Cambridge, Md.	Bridgeton, N. J.
76254		Sch.	James J. Wilson.	25.21	15.49	54.2	18.9	4.4	1884	Wolf River, Miss.	New Orleans, La.
13707		Slp.	James J. Rees.	70.33	66.82	77.8	13.7	5.9	1881	Church Creek, Md.	Baltimore, Md.
12821		Sch.	James K. Polk.	45.91	43.62	63.2	22.8	4.1	1867	Frederica, Del.	Wilmington, Del.
76029		Slp.	James K. Polk.	62.57	49.94	60.0	24.0	6.0	1845	Piermont, N. Y.	Bridgeton, Conn.
75298		Sch.	James K. Polk.	6.43	6.11	32.0	13.0	3.0	1867	Chelsea, N. Y.	New York, N. Y.
76328		Sch.	James K. Polk.	8.11	7.71	32.8	10.2	4.5	1854	Friendship, Me.	Portland, Me.
45142		Sch.	James K. Rayfield.	6.47	6.15	39.3	9.6	3.4	1871	Crisfield, Md.	Cape Charles City, Va.
13398	H. L. P. E.	Sch.	James L. Ketchum.	413.97	393.28	156.0	31.0	10.4	1887	Banger, Mich.	Port Huron, Mich.
75626		Sch.	James L. Maloy.	171.81	166.07	102.3	28.5	7.9	1864	Milton, Del.	Rockland, Me.
76084		Sch.	James M. Carey.	59.43	56.46	68.5	24.1	5.5	1874	do.	Wilmington, Del.
78902	K. H. P. Q.	Sch.	James M. Hall.	97.26	82.00	90.4	27.2	5.5	1879	Milford, Del.	New York, N. Y.
75327		Sch.	James M. Seaman.	648.54	616.12	161.0	35.0	14.0	1890	New Castle, Me.	New Haven, Conn.
76128		Slp.	James M. Wilson.	10.46	9.94	38.3	15.4	3.6	1871	Crisfield, Md.	Crisfield, Md.
77130		Slp.	James N. Peabworth.	6.52	6.20	31.6	11.0	2.6	1882	Norfolk, Va.	Newport News, Va.
12590		Sch.	James P. Blaine.	8.55	8.12	39.5	13.9	3.0	1894	Pocomoke City, Md.	Crisfield, Md.
76613		Sch.	James P. Foster, jr.	34.92	32.32	58.9	18.5	6.2	1862	East Haddam, Conn.	Provincetown, Mass.
76502		Sch.	James P. Nienkirk.	25.90	24.66	51.5	18.0	5.1	1866	Bridgeton, N. J.	Camden, N. J.
77141		Sch.	James P. Thurston.	16.27	15.40	45.7	15.7	4.6	1884	Berkley, Va.	Newport News, Va.
76476		Sch.	James R. Clark.	70.31	66.80	80.8	20.5	8.6	1894	Essex, Mass.	Salem, Mass.
13284		Sch.	James R. Maguire.	10.32	9.81	49.0	15.6	3.2	1883	Smith's Island, Md.	Crisfield, Md.
76632		Sch.	James R. Sayre, jr.	47.31	44.95	61.5	21.5	5.5	1853	Perth Amboy, N. J.	New York, N. Y.
76337	J. P. Q. H.	Sch.	James R. Talbot.	315.71	299.92	116.0	27.0	13.9	1874	East Machias, Me.	Thomaston, Me.
75555		Slp.	James R. Teal.	69.81	60.32	81.0	24.0	5.8	1882	Dorchester County, Md.	Baltimore, Md.
77005		Sch.	James S. Dean.	60.92	57.88	65.0	29.0	6.7	1873	Brooklyn, N. Y.	New York, N. Y.
76308		Sch.	James S. Steele.	78.46	74.54	88.0	23.0	10.4	1892	Essex, Mass.	Gloucester, Mass.
76837		Sch.	James T. Daniel.	9.93	9.44	47.6	12.5	3.8	1882	Monie, Md.	Baltimore, Md.
75236		Sch.	James T. Dennis.	14.68	13.95	64.8	15.3	4.0	1880	Oriole, Md.	Crisfield, Md.
75320		Sch.	James U. Dennis.	13.65	12.97	43.1	15.0	4.4	1870	Crisfield, Md.	Do.
93780	K. B. P. M.	Sch.	James V. Daiger.	33.69	32.01	55.2	19.3	6.2	1871	Somerset County, Md.	Do.
75421		Sch.	James W. Bigelow.	551.91	524.31	145.0	35.0	12.0	1883	Bath, Me.	Boston, Mass.
77059	K. L. M. V.	Bkn.	James W. Boyle.	62.70	59.57	72.0	23.0	5.8	1872	Patchogue, N. Y.	Richmond, Va.
76882	K. H. D. T.	Sch.	James W. Elwell.	1,162.64	1,133.01	100.4	39.9	18.3	1892	Bath, Me.	Bath, Me.
75171		Slp.	James W. Fitch.	1,120.90	1,064.92	194.5	39.2	18.7	1890	Waldoboro, Me.	Boston, Mass.
13903		Sch.	James W. Hamilton.	9.30	8.84	35.0	13.0	3.0	1869	Norfolk, Va.	Norfolk, Va.
75581		Slp.	James W. Lee.	20.88	19.83	43.5	18.2	4.5	1868	English Creek, N. J.	Bridgeton, N. J.
77105	K. L. S. D.	Sch. y.	James W. Nale.	6.63	6.30	32.0	11.8	3.0	1874	West Creek, N. J.	Do.
76486		Sch.	James Gordon Bennett.	70.68	67.15	80.2	21.0	9.3	1893	Brooklyn, N. Y.	New York, N. Y.
13779		Slp.	James and Ella.	90.26	85.75	82.9	23.4	8.2	1884	Essex, Mass.	Gloucester, Mass.
75056		Slp.	James and Hannah.	27.19	25.83	57.9	19.7	3.4	1854	Carpenters Landing, N. J.	Philadelphia, Pa.
76887		Slp.	James and John.	10.51	9.98	37.5	15.5	4.0	1868	Baltimore, Md.	Baltimore, Md.
75716		Slp.	James and Margaret.	32.60	30.97	59.5	21.8	3.8	1887	Marcus Hook, Pa.	Philadelphia, Pa.
13985	J. F. R. Q.	Bg.	Jane W.	5.00	5.00	21.2	9.9	3.4	1872	South Providence, R. I.	Providence, R. I.
75996		Sch.	Jane Adaline.	302.94	373.29	110.8	28.5	15.4	1868	Westbrook, Me.	Boston, Mass.
12926		Sch.	Jane Anderson.	16.55	15.73	43.0	15.4	4.4	1876	Cleveland, Ohio.	Marquette, Mich.
12633		Sch.	Jane Ann.	10.90	10.30	37.3	13.5	4.8	1810	Key Vacas, Fla.	Key West, Fla.
75027		Sch.	Jane Brindley.	26.75	25.42	53.7	18.0	5.4	1854	Somerset, Md.	Selwick, Me.
76896	K. D. V. R.	Sch.	Jane Grant.	95.64	90.86	76.0	25.7	7.9	1842	Athens, N. Y.	Albany, N. Y.
13596		Sch.	Jane Gray.	112.70	107.07	82.7	22.0	9.2	1887	Bath, Me.	San Francisco, Cal.
12790		Sch.	Jane Mary.	21.46	20.39	47.4	13.6	6.5	1848	Woolwich, Me.	Waldoboro, Me.
18618	J. G. R. Q.	Bkn.	Jane Kalsion.	260.54	247.52	137.4	26.1	10.5	1860	Gibraltar, Mich.	Port Huron, Mich.
76024		Sch.	Jane A. Falkenburg.	310.63	295.10	131.0	29.6	11.8	1854	New Bedford, Mass.	San Francisco, Cal.
75419		Sch.	Jane A. Smith.	16.17	15.36	42.0	16.0	4.0	1886	Goshen, N. J.	Bridgeton, N. J.
77070	K. L. M. W.	Bkn.	Jane C. Harris.	43.89	41.70	82.0	23.2	5.0	1872	Port Jefferson, N. Y.	Patchogue, N. Y.
12961		Sch.	Jane L. Stanford.	970.69	922.16	215.5	41.0	17.0	1892	Fairhaven, Cal.	San Francisco, Cal.
13962		Slp.	Jane M. Brainerd.	90.48	85.98	73.7	24.2	6.6	1853	Portland, Conn.	New London, Conn.
75779		Slp.	Jane and Edith.	21.15	29.60	69.0	21.0	4.1	1868	Chester, Pa.	New York, N. Y.
76516		Sch.	Jane and Elizabeth.	11.89	11.30	36.7	14.5	3.0	1875	Tottenville, N. Y.	Do.
76840		Sch.	Janet.	58.12	55.21	79.2	22.7	5.6	1884	Oxford, Md.	Crisfield, Md.
76150		Slp.	Janette.	11.43	11.24	34.3	12.2	4.8	1887	Northport, Me.	Boothbay, Me.
		Sch.	Janis.	10.00	9.50	34.6	10.5	2.2	1880	Chincoctaugu, Va.	Chincoctaugu, Va.

\* Formerly British st. s. Anna Beck.

\* Formerly British barkentine James H. Hamlen.

\* Formerly schooner H. C. Higginson.

## MERCHANT SAILING VESSELS OF THE UNITED STATES—Continued.

Official No.	Signal letters.	Rig.	Name of vessel.	Gross tonnage.	Net tonnage.	Length.	Breadth.	Depth.	When built.	Where built.	Home port (where permanent document issued).
						Feet.	Feet.	Feet.			
76754		Sch.	Janie	9.67	9.19	44.1	11.5	3.0	1888	Smyrna, N. C.	Beaufort, N. C.
75521		Slp.	Janie Baker	6.04	5.74	31.6	12.0	3.3	1871	Patchogue, N. Y.	New York, N. Y.
77163		Sch.	Janie Berry	32.93	31.23	50.0	15.4	4.8	1844	Straits, N. C.	Newbern, N. C.
76871		Slp.	Janie Florence	7.08	6.71	39.5	11.5	3.5	1876	Cos Cob, Conn.	Bridgeport, Conn.
76489		Sch.	Janie T. Lewis	25.39	24.13	51.8	17.7	4.8	1884	Machhongo, Va.	Onancock, Va.
77175		Sch.	Japan	16.14	15.34	47.3	16.6	2.9	1895	Bellport, N. Y.	Patchogue, N. Y.
73925		Slp.	Jaquette	38.11	36.11	49.0	20.5	6.0	1853	Brooklyn, N. Y.	New York, N. Y.
78245		Slp.	Jason	6.97	6.63	32.1	13.4	3.0	1899	Key Port, N. J.	Perth Amboy, N. J.
73492		Slp.	Jason	25.28	24.03	58.0	18.5	2.8	1865	Westerly, R. I.	Stonington, Conn.
78725		Slp.	Jason	15.42	14.65	41.0	12.8	4.3	1888	Portland, Me.	Portland, Me.
12972		Sch.	Jason Parker	99.84	94.85	90.0	23.5	8.0	1859	Milwaukee, Wis.	Milwaukee, Wis.
75000		Sch. y.	Jason	18.92	17.98	45.3	14.0	5.5	1848	Somerset County, Md.	Annapolis, Md.
77449		Sch.	Javelin	19.20	19.20	44.1	12.0	6.3	1894	Holly Oak, Del.	Philadelphia, Pa.
76852		Sch.	Jay	18.60	17.87	46.0	17.2	4.3	1890	Goshen, N. J.	Bridgeton, N. J.
68295		Sch.	Jay Bird	53.84	50.90	68.0	18.5	5.3	1869	Bay City, Mich.	Port Huron, Mich.
76538		Sch.	Jay Eye See	7.57	7.20	35.5	12.8	3.4	1884	Somerset County, Md.	Crisfield, Md.
76816		Slp.	Jay Eye See	7.92	7.52	32.0	10.4	5.0	1888	Swan Island, Me.	South West Harbor, Me.
77027		Sch.	Jay Eye See	7.14	6.79	30.4	11.4	3.6	1887	Jamesport, N. Y.	Greenport, N. Y.
76167		Sch.	Jeannette	11.74	11.15	36.0	13.7	3.4	1880	Orange, Fla.	Tampa, Fla.
76109	J. T. P. Q.	Sch.	Jeannie Lippitt	742.03	705.55	103.5	35.5	17.3	1890	Boston, Mass.	Boston, Mass.
77032		Slp.	Jeannette	18.08	17.18	46.3	14.7	2.5	1886	Washington, D. C.	Washington, D. C.
77107		Slp.	Jeannette	11.78	11.17	38.5	11.8	5.4	1893	Chicago, Ill.	Milwaukee, Wis.
75848		Sch.	Jeannie P. Phillips	55.63	52.85	70.6	20.0	6.8	1870	Essex, Mass.	Middlehead, Mass.
75820		Sch.	Jean Pegeal	9.06	8.61	40.0	11.0	3.0	1867	Galveston, Tex.	Galveston, Tex.
76102		Sch.	Jennett	329.25	312.79	141.0	28.5	10.9	1881	Mount Clemens, Mich.	Suspension Bridge, N. Y.
13141		Slp.	Jennie	8.75	8.32	35.0	13.5	3.4	1865	Glenwood, N. Y.	New York, N. Y.
13489		Slp.	Jennie	16.40	15.58	40.2	16.0	4.2	1860	Westerly, R. I.	Nantucket, Mass.
13491		Slp.	Jennie	20.53	19.51	47.4	17.0	5.1	1867	Noank, Conn.	Greenport, N. Y.
75190		Slp.	Jennie	10.55	10.03	35.0	15.2	3.6	1869	Greenport, N. Y.	Perth Amboy, N. J.
75377		Sch.	Jennie	31.69	30.11	51.4	17.7	7.1	1872	Nonuk, Conn.	New London, Conn.
75713		Slp.	Jennie	11.48	10.91	36.4	13.6	4.4	1871	Fall River, Mass.	Providence, R. I.
75770		Slp.	Jennie	8.03	7.03	31.6	12.4	3.8	1875	Newport, R. I.	Do.
75822		Sch.	Jennie	15.03	14.03	48.4	11.8	4.8	1875	San Francisco, Cal.	Port Townsend, Wash.
75836		Sch.	Jennie	8.17	7.78	32.4	13.0	3.0	1870	Rockaway, N. Y.	Cold Spring, N. Y.
76004		Slp.	Jennie	7.26	6.90	30.4	13.0	5.1	1869	Canaraie, N. Y.	New York, N. Y.
76008		Slp.	Jennie	5.68	5.40	29.5	13.4	3.0	1884	Islip, N. Y.	Patchogue, N. Y.
76856		Slp.	Jennie	36.75	34.92	47.2	19.0	6.9	1889	Brooklyn, N. Y.	New York, N. Y.
76667		Slp.	Jennie	5.52	5.32	40.7	10.3	2.6	1890	Lenoxville, N. C.	Beaufort, N. C.
76976		Sch.	Jennie	53.08	50.43	75.9	20.6	4.0	1891	Erin, Mich.	Detroit, Mich.
76990	Cal.	Jennie	6.06	5.75	28.0	12.0	3.8	1884	Newport, R. I.	Newport, R. I.	
77095		Slp.	Jennie	5.47	5.20	27.0	11.3	3.4	1893	Greenport, N. Y.	Bridgeport, Conn.
77178	Cal.	Jennie	5.57	5.57	26.9	12.5	3.6	1895	Port Republic, N. J.	Somers Point, N. J.	
75992		Sch.	Jennie B.	10.06	9.56	34.8	11.9	4.8	1878	Scituate, Mass.	Boston, Mass.
77140		Slp.	Jennie C.	6.50	6.18	28.0	13.5	3.5	1894	Baldwin, N. Y.	Patchogue, N. Y.
77030		Slp.	Jennie E.	5.91	5.62	23.4	10.6	4.0	1891	Newburyport, Mass.	Salem, Mass.
76992		Sch.	Jennie K.	18.00	17.10	48.0	7.5	3.0	1891	Logtown, Miss.	Shieldsboro, Miss.
76488		Slp.	Jennie R.	10.12	9.62	34.5	14.5	3.7	1884	Patchogue, N. Y.	Bridgeport, Conn.
76614		Slp.	Jennie R.	12.32	11.71	38.0	16.3	3.8	1886	Bayport, N. Y.	New York, N. Y.
76948		Slp.	Jennie V.	6.92	6.58	28.0	12.2	2.9	1882	Patchogue, N. Y.	Bridgeport, Conn.
77142		Slp.	Jennie W.	6.83	6.40	30.0	11.3	3.7	1880	Darien, Conn.	Do.
76699		Sch.	Jennie Z.	19.27	18.31	44.7	17.0	4.3	1884	Cherry Hill, N. J.	Newark, N. J.
75857		Slp.	Jennie Arnold	5.50	5.23	28.2	12.0	3.3	1876	Squan, N. J.	Perth Amboy, N. J.
12857		Sch.	Jennie Baker	15.33	14.56	42.9	16.1	4.0	1886	Jordan River, Miss.	Baltimore, Md.
76611		Sch.	Jennie Dawsey	18.56	17.64	52.9	19.3	3.1	1886	Shieldsboro, Miss.	Shieldsboro, Miss.
76492		Sch.	Jennie Griffin	17.74	16.86	46.4	16.5	4.4	1884	Benicia, Cal.	San Francisco, Cal.
13706		Sch.	Jennie Hall	62.78	59.62	74.7	23.5	6.5	1866	Milford, Del.	Crisfield, Md.
76454	K. B. S. F.	Sch.	Jennie Hall	412.88	391.77	121.8	32.1	10.5	1883	Columbia Falls, Me.	Machias, Me.
76105	J. T. N. P.	Hk.	Jennie Harkness	1,373.27	1,304.61	200.5	38.3	23.2	1879	Camden, Me.	Rockport, Me.
77187		Sch.	Jennie Honor	17.29	17.29	40.0	14.6	4.6	1895	Portland, Oreg.	Astoria, Oreg.
75202		Sch.	Jennie Howard	55.41	52.64	66.8	20.8	5.5	1870	Georgetown, Me.	Castine, Me.
76147	J. T. V. H.	Hg.	Jennie Hulbert	440.90	418.92	143.7	32.6	12.2	1890	Richmond, Me.	Bath, Me.
76237		Sch.	Jennie Kate	6.04	5.74	33.6	13.4	3.3	1870	Bath, Me.	Marblehead, Mass.
76648		Sch.	Jennie Lew	6.19	5.88	37.0	10.0	3.0	1868	Measongo, Va.	Alexandria, Va.
76470	K. B. V. M.	Sch.	Jennie Lind	123.13	116.08	90.8	25.9	7.5	1883	Cherryfield, Me.	Machias, Me.
76344	J. W. H. R.	Sch.	Jennie Lockwood	433.36	411.69	142.8	34.1	12.2	1882	Thomaston, Me.	Thomaston, Me.
75928		Slp.	Jennie Macfarland	9.10	8.55	32.5	13.2	3.6	1877	Jersey City, N. J.	New York, N. Y.
75618		Sch.	Jennie Mathews	332.91	316.27	138.0	26.0	12.0	1874	Port Huron, Mich.	Ogdensburg, N. Y.
76953		Slp.	Jennie Maud	8.95	8.51	36.5	12.0	5.0	1891	Waldoboro, Me.	Portland, Me.
75338	J. L. C. F.	Sch.	Jennie Middleton	282.52	268.39	122.0	30.6	11.3	1871	Bridgeton, N. J.	Philadelphia, Pa.
12763		Sch.	Jennie Mullen	206.29	196.96	117.8	26.0	9.0	1866	De Pere, Wis.	Grand Haven, Mich.
77074		Cal.	Jennie Ockers	6.66	6.36	30.0	13.0	3.3	1892	Patchogue, N. Y.	Patchogue, N. Y.
76295		Sch.	Jennie Reeves	15.84	15.05	44.0	15.8	4.5	1882	Dorchester, N. J.	Bridgeton, N. J.
75403		Sch.	Jennie Rogers	94.60	89.87	89.0	24.7	6.3	1872	Westerly, R. I.	New London, Conn.
76118	J. T. Q. M.	Sch.	Jennie Seaverns	113.61	106.94	87.0	24.1	8.8	1880	Newburyport, Mass.	Gloucester, Mass.
75899	J. S. D. B.	Sch.	Jennie Stella	292.66	278.09	132.6	34.4	9.8	1876	Cocos Bay, Oregon	San Francisco, Cal.
76810	J. R. L. M.	Bkn.	Jennie Sweeney	643.02	610.87	147.0	35.4	10.2	1875	Mays Landing, N. J.	Philadelphia, Pa.
76149	J. G. V. W.	Sch.	Jennie Tholin	145.78	138.52	91.0	29.5	6.2	1889	Davenport Landing, Cal.	San Francisco, Cal.

\*Formerly col vessel Lady Essex.

†Rebuilt, 1889.

## MERCHANT SAILING VESSELS OF THE UNITED STATES—Continued.

Official No.	Signal letters.	Rig.	Name of vessel.	Gross tonnage.	Net tonnage.	Length.	Breadth.	Depth.	When built.	Where built.	Home port (where permanent document issues).
						Feet.	Feet.	Feet.			
76946	K. J. M. R.	Sch.	Jennie Thomas	691.61	657.03	153.7	30.8	16.3	1891	Camden, N. J.	Savannah, Ga.
76558	.....	Cat.	Jennie Treadwell	8.87	8.43	33.8	14.0	3.5	1885	Patchogue, N. Y.	Greenport, N. Y.
76997	.....	Slp.	Jennie Wand	8.85	6.51	29.0	13.0	3.1	1891	..... do	Patchogue, N. Y.
76469	K. B. V. L.	Sch.	Jennie Weaver	171.91	163.34	124.0	32.8	9.0	1883	Marshfield, Oreg.	San Francisco, Cal.
76306	.....	Cat.	Jennie Weaver	88.12	83.72	97.5	22.6	7.0	1882	South Haven, Mich.	Milwaukee, Wis.
76671	.....	Sch.	Jennie Wicks	5.71	5.43	28.1	12.5	3.2	1887	Patchogue, N. Y.	Patchogue, N. Y.
76302	.....	Slp.	Jennie Wilson	7.35	6.09	29.9	11.4	3.0	1882	Perth Amboy, N. J.	New York, N. Y.
77068	.....	Slp.	Jennie A. Hopper	8.47	8.05	30.0	11.5	5.7	1892	Bremen, Me.	St. George, Me.
75965	J. S. R. G.	Sch.	Jennie A. Stubbs	198.78	188.85	111.8	27.6	10.7	1877	Lamoine, Me.	Ellsworth, Me.
76482	.....	Sch.	Jennie A. Timbs	30.40	28.50	59.0	16.0	5.0	1883	Northumberland County, Va.	Tappahannock, Va.
76989	K. J. W. G.	Sch.	Jennie B. Hodgdon	118.10	112.20	95.4	23.4	10.4	1891	Essex, Mass.	Gloucester, Mass.
75621	.....	Slp.	Jennie C. Benedict	10.05	9.55	36.0	13.7	3.7	1874	New York, N. Y.	New York, N. Y.
76403	.....	Slp.	Jennie C. Brown	24.00	23.66	45.5	17.5	5.1	1883	Bay Shore, N. Y.	Patchogue, N. Y.
76841	K. G. P. R.	Sch.	Jennie C. May	882.04	837.94	177.8	35.8	16.7	1889	Bath, Me.	Bridgeport, Conn.
75712	.....	Slp.	Jennie C. Wilson	11.19	10.63	36.8	14.0	4.7	1866	New Bedford, Mass.	Newport, R. I.
76497	.....	Sch.	Jennie D. Blockson	9.65	9.17	40.0	12.5	3.8	1894	Lebanon, Del.	Wilmington, Del.
76707	K. F. B. L.	Sch.	Jennie E. Richter	647.37	615.00	171.0	35.4	14.6	1887	Madison, Conn.	New Haven, Conn.
75289	J. K. P. V.	Sch.	Jennie E. Summons	285.28	271.02	114.5	20.6	9.1	1871	Camden, N. J.	Philadelphia, Pa.
75232	J. K. C. Q.	Sch.	Jennie F. Willey	383.09	364.80	128.2	29.8	10.4	1870	Thomaston, Me.	Thomaston, Me.
75365	J. W. P. V.	Sch.	Jennie G. Pillsbury	154.46	146.74	93.9	25.8	7.2	1882	Rockland, Me.	Rockland, Me.
75297	.....	Sch.	Jennie H. Gilbert	26.74	25.40	51.1	16.7	5.8	1871	Bristol, Me.	Boothbay, Me.
76903	.....	Sch.	Jennie H. Somers	5.30	5.04	35.5	11.3	2.6	1890	Crisfield, Md.	Crisfield, Md.
77096	.....	Slp.	Jennie M. Chance	14.89	14.15	41.6	16.3	4.3	1893	Mauricetown, N. J.	Bridgeton, N. J.
75194	J. H. S. T.	Sch.	Jennie N. Huddell	279.12	265.16	122.0	32.0	10.3	1870	Tuckerton, N. J.	Philadelphia, Pa.
76438	.....	Sch.	Jennie R. Foote	36.46	34.04	56.5	20.6	5.6	1883	Cambridge, Md.	Baltimore, Md.
76081	.....	Sch.	Jennie R. Fow	25.84	24.55	55.6	18.3	3.5	1879	Penn Grove, N. J.	Bridgeton, N. J.
76951	K. J. N. H.	Sch.	Jennie R. Tomlinson	166.73	158.40	117.0	28.0	7.0	1891	Milton, Del.	Wilmington, Del.
76977	K. J. T. B.	Sch.	Jennie S. Butler	943.42	896.27	183.9	37.9	17.7	1891	Bath, Me.	Bath, Me.
76205	J. V. N. S.	Sch.	Jennie S. Hall	450.54	428.01	143.0	33.2	12.0	1881	Waldoboro, Me.	Boston, Mass.
76509	.....	Sch.	Jennie and Edna	63.60	60.42	70.0	24.0	5.5	1884	Benicia, Cal.	San Francisco, Cal.
75947	.....	Sch.	Jennie and Julia	14.27	13.56	45.6	14.0	4.9	1877	Kennebunk Port, Me.	Eastport, Me.
75206	.....	Slp.	Jennie and Kate	6.01	5.71	29.5	10.4	2.2	1870	Sinepuxent, Md.	Chincoteague, Va.
76612	.....	Sch.	Jenny	15.69	15.19	45.5	14.5	3.3	1889	Egg Harbor, Wis.	Milwaukee, Wis.
76930	.....	Slp.	Jenny	7.67	7.29	24.2	12.2	4.6	1891	New Bedford, Mass.	New Bedford, Mass.
76274	.....	Sch.	Jenny Greenbank	80.71	85.23	73.3	21.3	6.8	1881	Rockland, Me.	Rockland, Me.
12997	.....	Sch.	Jenny Lind	15.96	15.16	36.6	12.8	4.0	1848	Salisbury, Mass.	Salem, Mass.
18029	.....	Sch.	Jenny Lind	46.59	44.27	61.0	21.0	5.0	1859	Madison, Conn.	New Haven, Conn.
13664	.....	Slp.	Jenny Lind	55.74	52.95	66.0	21.1	5.7	1855	Biddeford, Me.	Rockland, Me.
75267	.....	Slp.	Jenny Lind	6.66	6.33	31.0	11.0	2.0	1870	Galveston, Tex.	Corpus Christi, Tex.
75588	.....	Sch.	Jenny Lind	6.38	6.06	27.6	9.3	4.1	1873	Key West, Fla.	Key West, Fla.
76211	.....	Sch.	Jeremiah Godfrey	653.22	620.50	177.0	34.9	14.0	1881	Port Huron, Mich.	Detroit, Mich.
76767	K. G. B. V.	Sch.	Jeremiah Smith	409.23	388.77	143.9	35.0	10.3	1888	New Loudon, Conn.	New Haven, Conn.
76249	.....	Sch.	Jerome	53.77	51.08	74.1	22.8	6.4	1881	Baltimore, Md.	Baltimore, Md.
76682	.....	Slp.	Jerome May	12.92	12.27	33.0	13.2	4.5	1887	Stratford, Conn.	Bridgeton, Conn.
76912	K. H. T. B.	Sch.	Jerome B. Look	361.24	343.18	135.4	32.2	10.7	1890	Columbia Falls, Me.	New York, N. Y.
13485	.....	Sch.	Jerry Angel	11.90	11.31	40.0	11.0	4.0	1866	Savannah, Ga.	Key West, Fla.
76637	.....	Slp.	Jerry Brown	7.54	7.17	31.3	14.2	3.6	1885	Bayport, N. Y.	Patchogue, N. Y.
76447	.....	Slp.	Jersey Lily	9.73	9.26	35.4	10.5	5.2	1881	Gloucester, Mass.	Gloucester, Mass.
13603	.....	Sch.	Jerusha Baker	59.09	56.14	63.8	20.4	7.8	1850	Bridgeport, Conn.	Maebias, Me.
77048	.....	Slp.	Jesse G.	6.00	5.70	29.5	12.9	3.0	1892	Sayville, N. Y.	Patchogue, N. Y.
76959	.....	Slp.	Jesse Arthur	6.09	6.09	42.6	11.2	2.8	1891	Smyrna, N. C.	Beaufort, N. C.
76845	K. G. Q. N.	Sch.	Jesse Barlow	276.81	262.97	120.0	30.4	11.1	1889	Boston, Mass.	Hyannis, Mass.
13091	.....	Slp.	Jesse Carrl	59.20	56.30	58.2	23.0	6.9	1862	Brooklyn, N. Y.	New York, N. Y.
76593	.....	Sch.	Jesse Carrl	64.67	61.54	90.2	29.3	8.6	1885	Northport, N. Y.	Do.
13600	H. V. Q. L.	Sch.	Jesse Hart 2d	255.25	242.49	117.0	28.9	10.0	1866	Waldoboro, Me.	St. George, Me.
76828	.....	Slp.	Jessie Johnson	8.02	7.62	35.0	13.1	3.1	1889	Patchogue, N. Y.	Patchogue, N. Y.
75272	J. H. N. L.	Sch.	Jessie Murllock	360.29	342.28	127.1	30.4	12.7	1871	Bath, Me.	New Bedford, Mass.
75567	.....	Sch.	Jessie Phillips	186.42	177.10	121.7	28.7	8.8	1868	Manitowoc, Wis.	Chicago, Ill.
13942	.....	Sch.	Jessie Smith	13.24	12.58	47.1	14.0	3.9	1866	Patchogue, N. Y.	Tuckerton, N. J.
76689	K. H. J. G.	Sch.	Jessie C. Woodhull	602.83	572.69	158.0	35.8	13.8	1890	Bath, Me.	New York, N. Y.
13080	.....	Slp.	Jessie E. Folk	31.38	29.82	45.5	22.0	5.5	1864	Madison, Conn.	Do.
13398	H. L. P. B.	Sch.	Jessie L. Leach	247.90	235.51	110.0	30.0	9.7	1883	Baltimore, Md.	Do.
75682	J. Q. H. R.	Sch.	Jesse W. Starr	307.26	291.00	128.0	32.5	10.4	1874	Milford, Del.	Tuckerton, N. J.
75197	.....	Slp.	Jessie	7.24	6.88	29.6	11.9	3.5	.....	.....	Portland, Me.
76289	.....	Slp.	Jessie	7.15	6.80	29.0	12.3	4.0	1882	Noank, Conn.	Providence, R. I.
76503	.....	Slp.	Jessie	10.41	9.89	35.2	14.2	3.7	1884	Tottenville, N. Y.	New York, N. Y.
77022	.....	Sch.	Jessie	21.90	20.86	51.0	14.6	5.7	1892	Essex, Mass.	Marblehead, Mass.
77150	.....	Cat.	Jessie	5.32	5.06	24.0	11.0	3.6	1888	Osterville, Mass.	Falmouth, Mass.
77167	.....	Sch.	Jessie	38.25	36.34	54.4	17.3	5.9	1894	Port Angeles, Wash.	Port Angeles, Wash.
77179	.....	Slp. y.	Jessie	5.45	5.45	25.5	8.3	5.1	1889	Boston, Mass.	Boston, Mass.
76800	.....	Sch.	Jessie D.	18.93	17.98	59.0	14.5	6.3	1899	San Diego, Cal.	San Diego, Cal.
76734	.....	Slp.	Jessie E.	7.46	7.13	32.2	13.8	3.4	1888	Bayport, N. Y.	Bridgeport, Conn.
77099	.....	Sch.	Jessie G.	7.31	6.94	30.4	13.6	3.5	1893	East Bay, Fla.	Pensacola, Fla.
77067	.....	Slp.	Jessie L.	5.42	5.15	29.0	12.9	2.7	1892	Burnt Pot Island, Ga.	Savannah, Ga.
76749	.....	Slp.	Jessie M.	8.43	8.01	33.6	14.7	3.4	1890	Greenport, N. Y.	Newport News, Va.
76554	.....	Sch.	Jessie P.	10.87	10.33	34.6	13.8	4.0	1884	The Narrows, Fla.	Pensacola, Fla.
77104	.....	Sch.	Jessie P.	9.49	9.02	41.0	13.2	6.2	1893	Eastport, Me.	Eastport, Me.

## MERCHANT SAILING VESSELS OF THE UNITED STATES—Continued.

Official No.	Signal letters.	Rig.	Name of vessel.	Gross tonnage.	Net tonnage.	Length.	Breadth.	Depth.	When built.	Where built.	Home port (where permanent document issued).
						Feet.	Feet.	Feet.			
86529		Slp.	Jessie Deane	24.38	23.17	44.8	16.0	6.0	1875	Middletown, Conn.	Trenton, N. J.
12552		Sch.	Jessie Fremont	29.49	27.02	54.0	13.1	4.4	1858	San Francisco, Cal.	San Francisco, Cal.
12910		Sch.	Jessie Irving	70.16	60.65	71.6	25.6	6.4	1866	Absecon, N. J.	Bridgeton, N. J.
78354	K. B. N. P.	Sch.	Jessie Lena	317.14	329.79	136.6	32.1	11.0	1863	Belfast, Me.	Boston, Mass.
76577	J. W. M. B.	Bkn.	Jessie McGregor	608.99	578.51	151.1	33.5	12.4	1882	East Deserling, Me.	Portland, Me.
76212		Sch.	Jessie Maggie	48.65	46.51	63.8	16.4	5.0	1887	Sebawaing, Mich.	Port Huron, Mich.
77081		Sch.	Jessie Martin	42.38	40.24	68.0	17.6	5.7	1881	Muskegon, Mich.	Milwaukee, Wis.
76950		Sch.	Jessie Matson	32.64	31.91	55.0	18.2	4.6	1893	San Francisco, Cal.	San Francisco, Cal.
78473	K. B. W. L.	Sch.	Jessie May	6.25	5.94	31.0	11.0	3.2	1879	Apalachicola, Fla.	Apalachicola, Fla.
75850		Sch.	Jessie Minor	261.54	248.47	128.0	35.5	9.2	1883	Fairhaven, Cal.	Eureka, Cal.
77010		Sch.	Jessie Winter	50.39	53.58	74.8	16.4	6.1	1876	Sheboygan, Wis.	Grand Haven, Mich.
16438		Sch.	Jessie L. Boyce	196.67	186.27	121.0	25.0	9.5	1861	Milan, Ohio	Do.
75049		Lgr.	Jessie M. Bell	13.98	12.70	49.2	13.6	3.9	1882	Beaufort, N. C.	Beaufort, N. C.
13565		Slp.	Jessie Camilla	7.70	7.32	34.0	11.3	3.6	1898	Cheniere Caminada, La.	Brashear, La.
76524		Sch.	Jim	27.85	20.47	49.7	16.0	5.3	1851	San Francisco, Cal.	Baltimore, Md.
76986		Slp.	Jim	9.14	8.08	48.5	12.8	3.5	1884	Tilghman Island, Md.	Milwaukee, Wis.
76844		Sch.	Jim Barnes	10.21	9.70	33.7	12.5	4.2	1870	Grand Haven, Mich.	Somers Point, N. J.
76807		Sch.	Jim Lawrence	6.32	6.09	39.4	11.5	2.6	1878	Seaville, N. J.	Key West, Fla.
76620		Slp.	Jimmie	18.21	17.30	43.9	16.0	4.2	1878	Port Jefferson, N. Y.	Bristol, R. I.
13422		Slp.	Job	12.72	12.08	29.7	10.5	3.8	1883	Tonsett, R. I.	Crisfield, Md.
76360	J. W. R. H.	Sch.	Job Green	11.30	10.74	47.0	15.6	3.3	1851	Marcus Hook, Pa.	Perth Amboy, N. J.
3241		Slp.	Job H. Jackson	519.92	494.93	152.5	35.0	13.5	1882	Wilmi, gton, Del.	New York, N. Y.
70597		Slp.	Joe	31.68	30.10	44.0	22.0	5.0	1863	Brooklyn, N. Y.	Charleston, S. C.
76797	K. G. H. B.	Sch.	Joe	9.52	9.04	37.6	13.5	3.8	1885	Charleston, S. C.	Milbridge, Me.
76706		Sch.	Joe Bell	119.26	113.30	91.8	24.5	7.2	1889	Millbridge, Me.	Crisfield, Md.
76836		Sch.	Joe Bergen	9.88	9.36	49.2	12.8	3.3	1867	Big Mound Creek, Md.	Do.
76985		Sch.	Joe Cilliper	12.50	11.98	53.0	14.3	3.6	1889	Montic, Md.	Pensacola, Fla.
76987		Sch.	Joe Sanna	7.20	6.84	23.1	11.4	2.6	1891	Pensacola, Fla.	Shieldboro, Miss.
76259	J. V. N. F.	Sch.	Joel Cook	11.43	10.86	46.0	15.9	3.8	1879	Madisonville, La.	Boston, Mass.
76823	K. G. L. T.	Sch.	Joel Cook	392.56	372.63	129.6	34.0	12.0	1881	Camden, N. J.	Philadelphia, Pa.
76820	K. G. L. N.	Sch.	Joel F. Sheppard	401.11	381.06	146.0	34.2	10.4	1889	Bath, Me.	Boston, Mass.
75544		Sch.	Joetta	567.72	539.34	155.0	35.2	13.5	1889	Boothbay, Me.	Somers Point, N. J.
76842	K. G. Q. B.	Sch.	Johanna Swan	12.60	11.97	45.0	15.2	2.9	1873	Leedsville, N. J.	Machias, Me.
77093	K. L. R. D.	Sch.	John A.	698.30	634.89	156.5	35.5	12.5	1889	Harrington, Me.	San Francisco, Cal.
76721		Slp.	John A.	282.44	268.32	131.6	32.0	9.8	1893	Eureka, Cal.	Greenport, N. Y.
76779		Sch.	John B.	6.71	6.38	30.8	12.0	4.1	1884	Patchogue, N. Y.	Wilmington, N. C.
76496		Sch.	John B.	8.18	7.77	44.0	11.0	3.1	1868	Smyrna, N. C.	Tuckerton, N. J.
76584		Sch.	John D.	12.05	11.45	41.0	14.2	2.3	1883	Wading River, N. J.	Bridgport, Conn.
75359		Slp.	John H.	13.02	12.37	34.2	14.1	4.1	1825	Glenwood, N. Y.	Annapolis, Md.
12900		Sch.	John Anderson	8.12	7.71	38.6	13.0	3.0	1871	Isle of Wight County, Va.	Somers Point, N. J.
76471		Slp.	John Anna	29.36	27.89	52.5	18.7	4.5	1860	Somers Point, N. J.	New York, N. Y.
76680		Slp.	John Anton	17.12	16.27	49.5	16.6	3.9	1883	Glenwood, N. Y.	Mobile, Ala.
76170	J. V. C. P.	Bkn.	John Archie	7.11	6.75	39.7	11.8	3.0	1890	Fowl River, Ala.	Philadelphia, Pa.
12925		Sch.	John Barden	739.61	699.78	154.7	34.0	15.6	1880	Milford, Del.	Key West, Fla.
13365		Sch.	John Bierly	7.60	7.31	31.5	11.3	3.7			Philadelphia, Pa.
77064	K. L. M. J.	Sch.	John Booth	27.42	26.05	56.7	17.2	6.3	1859	Philadelphia, Pa.	New London, Conn.
12520		Sch.	John Bowman	414.45	392.72	144.0	34.6	10.9	1892	New London, Conn.	Baltimore, Md.
75990	J. S. W. M.	Sch.	John Bradlew	24.11	22.90	50.2	17.5	5.7	1848	Somerset County, Md.	Portsmouth, N. H.
75007		Sch.	John Bradlew	41.71	39.62	66.0	21.3	5.7	1854	Dorchester County, Md.	Crisfield, Md.
13033		Sch.	John Breden	319.13	303.14	130.3	25.2	11.9	1862	Port Dalhousie, Ont.	Detroit, Mich.
13218		Slp.	John Bridge	48.02	48.92	40.5	20.4	8.2	1848	Brooklyn, N. Y.	New York, N. Y.
75223		Sch.	John Brill	73.18	69.53	79.2	25.0	5.8	1870	Sinepuxent, Md.	Do.
12994		Sch.	John Brooks	63.29	60.13	67.9	22.1	6.7	1847	Bridgport, Conn.	Newark, N. J.
76017		Slp.	John Buzby	12.84	12.20	43.0	16.5	4.2	1878	Burlington, N. J.	Bridgeton, N. J.
13826	J. D. K. N.	Sch.	John Calwallader	137.07	130.22	91.8	26.4	8.1	1853	Tuckahoe, N. J.	New York, N. Y.
76033		Slp.	John Clark	15.62	14.84	42.0	15.5	4.6	1878	Leedsville, N. J.	Norfolk, Va.
13624		Sch.	John Comstock	34.11	32.41	53.0	17.5	7.1	1849	New London, Conn.	New London, Conn.
13941		Slp.	John Cornwell	24.95	23.71	48.0	18.0	4.7	1847	Cow Bay, N. Y.	Patchogue, N. Y.
12831	H. K. T. P.	Sch.	John Crockford	118.79	112.86	86.7	25.7	7.9	1819	Belleville, N. J.	New York, N. Y.
76358	J. W. M. T.	Slp.	John Currier	1,045.22	1,847.06	235.8	42.8	28.8	1882	Newburyport, Mass.	Boston, Mass.
13074		Slp.	John Curtin	10.24	18.28	43.6	17.4	4.7	1858	Patchogue, N. Y.	Annapolis, Md.
13259		Sch.	John Curtin, jr.	49.41	46.94	63.4	23.2	5.4	1859	Point Pleasant, N. J.	Washington, D. C.
13630		Sch.	John Dexter	24.78	23.55	43.6	15.4	6.5	1840	Stonington, Conn.	Portland, Me.
76516		Sch.	John DiLustro	21.48	20.41	51.6	10.6	6.0	1884	Bay Point, Fla.	Shieldboro, Miss.
75582	J. N. C. M.	Sch.	John Douglass	189.39	179.92	105.8	28.4	8.5	1873	Hucksport, Me.	Bangor, Me.
75324		Sch.	John Edgar	6.07	6.34	28.	10.3	3.0	1871	Somerset County, Md.	Quantock, Va.
75996		Sch.	John Edwards	11.08	10.53	33.8	11.0	4.0	1876	Grand Haven, Mich.	Apalachicola, Fla.
76714		Sch.	John Eggers	25.49	23.97	58.7	14.0	3.4	1847	Milwaukee, Wis.	Milwaukee, Wis.
76928		Sch.	John Erickson	7.81	7.44	30.0	8.9	3.6	1891	Seattle, Wash.	Seattle, Wash.
70459		Sch.	John Ethridge	10.14	9.64	51.0	12.5	3.0	1883	Danes Quarter, Md.	Baltimore, Md.
76929		Sch.	John Eugene	10.94	10.30	41.5	13.7	3.9	1890	Salt Works, La.	New Orleans, La.
76596		Sch.	John Feeney	47.61	45.23	59.2	20.4	8.3	1885	Noank, Conn.	New York, N. Y.
13145		Slp.	John Florence	7.76	7.38	32.0	12.5	8.2	1863	Staten Island, N. Y.	Perth Amboy, N. J.
76050		Sch.	John Fogarty	10.78	10.25	42.0	12.0	3.5	1896	Manatee, Fla.	Tampa, Fla.
76008		Slp.	John Fox	8.76	8.76	32.9	13.3	3.4	1869	New York, N. Y.	New York, N. Y.
76982		Sch.	John Franklin	12.90	13.21	42.8	14.8	4.2	1867	Annapoeser, Md.	Newport News, Va.

1 Formerly sloop Wm. W. Hulse.

2 Formerly schooner Milan.

## MERCHANT SAILING VESSELS OF THE UNITED STATES—Continued.

Official No.	Signal letters.	Rig.	Name of vessel.	Gross tonnage.	Net tonnage.	Length.	Breadth.	Depth.	Year built.	Where built.	Home port (where permanent document issues).
						Feet.	Feet.	Feet.			
75711		Slp.	John Frazer	17.26	16.40	44.0	16.8	3.6	1871	Staten Island, N. Y.	Wilmington, Del.
75850		Sch.	John Frederick	33.95	32.26	52.9	18.6	4.0	1860	San Francisco, Cal.	San Francisco, Cal.
75332		Slp.	John Farman	7.08	6.73	35.0	11.6	2.8	1871	Patchogue, N. Y.	Annapolis, Md.
13018		Sch.	John Girard	53.70	51.07	77.8	20.4	7.1	1852	Gloucester, Mass.	Deer Isle, Me.
76148		Lgr.	John Glorioso	6.39	6.07	30.5	12.4	3.1	1880	New Orleans, La.	New Orleans, La.
75834		Slp.	John Green	27.56	26.19	52.0	17.4	5.5	1876	Myatic, Conn.	Newport News, Va.
12539		Sch.	John Guyant	36.11	34.30	58.6	18.7	5.4	1866	Camden, N. J.	Philadelphia, Pa.
76578	K. D. B. S.	Sch.	John Hagerly	235.71	223.93	129.3	28.7	9.0	1885	Tottenville, N. Y.	New York, N. Y.
12688	H. K. S. B.	Bk.	John Harvey	756.40	699.67	146.0	33.0	20.0	1866	Newburyport, Mass.	Philadelphia, Pa.
13162		Slp.	John Henry	15.45	14.68	39.8	15.8	4.0	1866	Rockaway, N. Y.	Philadelphia, Pa.
13997		Sch.	John Henry	12.28	12.24	42.0	13.0	4.1	1867	Crisfield, Md.	Alexandria, Va.
75259		Sch.	John Hoskins	69.79	66.31	80.4	14.9	6.7	1870	Knox, N. Y.	Plattsburg, N. Y.
75052		Sch.	John Howard	31.51	29.93	62.2	21.2	6.0	1865	Islip, N. Y.	Newport News, Va.
75733		Sch.	John Irene	22.62	21.49	44.0	16.9	4.8	1874	Portsmouth, Va.	Norfolk, Va.
75090		Sch.	John Jewett	103.42	98.25	91.5	21.2	8.1	1866	Verulien, Ohio	Detroit, Mich.
13414	H. L. Q. K.	Sch.	John Johnson	314.62	298.89	114.5	21.0	9.5	1866	Millford, Del.	Boston, Mass.
13092		Sch.	John Jones	60.88	48.34	61.0	25.0	5.8	1851	Nyaek, N. Y.	New York, N. Y.
730		Sch.	John Kelly	61.17	58.12	65.2	25.9	5.8	1853	Hoboken, N. J.	Do.
76688		Sch.	John Kelo	51.11	48.55	71.8	24.6	5.7	1872	Accomac County, Va.	Baltimore, Md.
13664		Sch.	John Kilderhouse	600.60	475.63	168.0	32.3	12.0	1857	Bay City, Mich.	Chicago, Ill.
13854		Sch.	John Lambert	30.31	28.80	52.5	20.0	4.0	1867	San Francisco, Cal.	San Francisco, Cal.
75602		Slp.	John Lansdale	13.86	13.17	40.4	15.3	4.0	1874	Wading River, N. J.	Tuckerton, N. J.
13868		Sch.	John Larkin	21.73	20.65	47.0	16.6	4.4	1847	Marcus Hook, Pa.	Alexandria, Va.
13338	H. L. M. G.	Sch.	John Lenthall	143.60	136.48	100.2	23.3	7.8	1859	New Brunswick, N. J.	Boston, Mass.
77020		Sch.	John Lundy	27.87	26.48	50.0	16.6	5.1	1892	Tottenville, N. Y.	New York, N. Y.
76001	J. S. W. Q.	Bg.	John McDermott	561.26	556.05	138.2	33.7	17.6	1878	Port Jefferson, N. Y.	Port Jefferson, N. Y.
76381	J. W. T. Y.	Slp.	John McDonald	2,281.20	2,171.98	249.4	43.1	19.9	1883	Bath, Me.	New York, N. Y.
75430	J. M. H. F.	Sch.	John McGinnis	130.05	124.12	98.8	23.8	8.2	1872	Laurel, Del.	New York, N. Y.
75684		Sch.	John Magee	331.73	315.14	137.5	26.2	11.0	1869	Oswego, N. Y.	Detroit, Mich.
13147		Slp.	John Manning	13.42	12.75	41.5	15.0	3.5	1857	Perth Amboy, N. J.	Tuckerton, N. J.
45698		Sch.	John Mark	209.13	204.17	142.4	26.6	0.4	1870	Trenton, Mich.	Chicago, Ill.
75717		Sch.	John Martin	637.75	890.87	220.2	34.2	14.2	1873	Cleveland, Ohio	Cleveland, Ohio.
76507		Sch.	John Martin	45.70	43.42	60.8	20.4	6.2	1884	Baltimore, Md.	Baltimore, Md.
76284		Sch.	John Mee	190.43	189.40	122.9	26.9	9.0	1881	Milwaukee, Wis.	Milwaukee, Wis.
12786		Sch.	John Miner	273.32	259.66	134.4	26.0	10.4	1866	Detroit, Mich.	Chicago, Ill.
66404		Sch.	John Morvon	9.28	8.83	42.0	14.0	3.0	1883	York County, Va.	Newport News, Va.
13831		Sch.	John Nagel	68.21	62.90	71.5	24.5	5.6	1867	San Francisco, Cal.	San Francisco, Cal.
75945		Sch.	John Neely	16.08	9.58	37.8	14.9	3.2	1877	Hunting Creek, Va.	Onancock, Va.
76002		Slp.	John Nelson	6.08	5.78	27.2	11.8	3.4	1874	Canaraie, N. Y.	New York, N. Y.
12524		Sch.	John Nichols	41.23	39.17	62.8	20.3	5.5	1847	Somerset County, Md.	Baltimore, Md.
12703		Sch.	John Nye	66.92	63.58	73.7	21.1	7.7	1835	Essex, Mass.	South West Harbor, Me.
13602		Sch.	John Oliver	31.98	30.38	47.8	19.0	5.2	1868	Baltimore, Md.	Newport News, Va.
75590		Sch.	John O'Neill	616.33	585.52	180.2	33.2	13.2	1873	Cleveland, Ohio	Cleveland, Ohio.
12617		Slp.	John Orchard	9.41	8.94	34.0	13.0	6.0	1891	Franklin, Me.	Boston, Mass.
76958	K. J. P. L.	Sch.	John Paul	410.99	390.35	137.4	32.7	12.3	1891	Franklin, Me.	Ellsworth, Me.
76735	K. F. G. J.	Sch.	John Peirce	405.40	385.13	147.0	34.3	10.0	1888	Bath, Me.	New York, N. Y.
75587	J. N. L. G.	Sch.	John Proctor	498.98	474.03	140.0	32.0	15.6	1873	Waldoboro, Me.	Boston, Mass.
10150		Sch.	John Raber	223.67	212.49	116.7	25.1	10.1	1848	Cleveland, Ohio	Chicago, Ill.
12805		Sch.	John Randolph	82.78	78.64	69.7	29.0	7.3	1860	Plymouth, Mass.	New Bedford, Mass.
12783		Sch.	John Rice	133.66	147.17	107.0	23.0	8.4	1860	Newport, Mich.	Toledo, Ohio
76432	K. B. N. S.	Sch.	John Rose	620.79	595.45	161.0	35.0	15.1	1833	Wilmington, Del.	Philadelphia, Pa.
13588		Sch.	John Ross	95.91		85.3	14.5	6.0	1866	Essex, N. Y.	Plattsburg, N. Y.
13981		Sch.	John Scarborough	24.07	23.44	51.4	17.8	5.7	1854	Somerset County, Md.	Onancock, Va.
76494		Sch.	John Schmultz	58.54	56.57	70.4	24.7	5.1	1884	Nyaek, N. Y.	Newark, N. J.
75782		Sch.	John Schette	269.93	256.44	137.2	26.4	10.8	1875	Two Rivers, Wis.	Toledo, Ohio.
12908	H. K. V. G.	Sch.	John Shay	305.50	290.31	116.3	30.0	10.0	1864	Mays Landing, N. J.	Somers Point, N. J.
76100		Sch.	John Smith	65.51	62.23	73.0	20.9	7.5	1868	Essex, Mass.	Gloucester, Mass.
76313	J. W. B. S.	Bkn.	John Smith	588.46	564.53	158.3	37.2	14.4	1862	Port Blakeley, Wash.	San Francisco, Cal.
13741	J. B. S. N.	Sch.	John Somes	137.06	130.21	81.7	25.2	8.4	1868	Mount Desert, Me.	Calaix, Me.
12515		Sch.	John Spedden	50.72	48.18	71.4	20.4	5.7	1849	Dorchester County, Md.	Baltimore, Md.
75726		Sch.	John Stoddard	23.67	22.49	52.5	16.6	0.2	1872	Savannah, Ga.	Beaufort, S. C.
13405	H. L. P. V.	Sch.	John Stroup	229.36	217.80	113.7	29.7	9.3	1860	Bridgeton, N. J.	Latose, Me.
76846	K. G. Q. S.	Bkn.	John Swan	721.27	685.21	149.5	34.1	18.0	1880	Columbia Falls, Me.	New York, N. Y.
13907		Sch.	John Taylor	14.78	14.04	42.0	14.9	4.7	1868	Accomac, Va.	Edenton, N. C.
13507		Sch.	John Taxis	40.83	38.79	60.2	20.4	4.6	1864	Philadelphia, Pa.	New York, N. Y.
75859		Slp.	John Thomas	9.23	8.77	34.2	13.2	3.6	1874	Somerset County, Md.	Baltimore, Md.
77046		Slp.	John Tolbert	7.86	7.47	28.8	9.6	2.5	1891	Washington, D. C.	Washington, D. C.
76652	K. J. N. R.	Sch.	John Towhy	1,019.79	968.81	193.2	39.0	20.3	1891	Newburyport, Mass.	Boston, Mass.
12990	H. L. B. C.	Sch.	John Warren	134.86	128.12	89.8	27.0	6.0	1850	Newburg, N. Y.	Cold Spring, N. Y.
13922		Slp.	John Wesley	15.76	14.97	42.2	16.2	4.4	1868	Linwood, N. J.	Somers Point, N. J.
75491		Sch.	John Wesley	302.28	287.17	135.3	36.0	11.7	1872	Toledo, Ohio	Port Barron, Mich.
75006		Sch.	John Wethered	69.23	66.43	76.5	23.7	6.0	1867	Talbot County, Md.	Crisfield, Md.
76270		Sch.	John White	6.54	6.21	20.5	12.0	3.5	1881	Key West, Fla.	Key West, Fla.
76892		Slp.	John Williams	8.71	8.27	34.7	13.2	3.9	1876	St. Marys, Md.	Onancock, Va.
75485		Sch.	John Willie	9.19	8.73	33.5	12.2	3.4	1872	Hunting Creek, Va.	Do.
76577		Slp.	John Wright	18.04	12.59	37.5	14.4	3.7	1873	Green Cove, N. Y.	New York, N. Y.

1 Formerly sloop Abraham Cosgrove.

2 Formerly schooner General Worth.

## MERCHANT SAILING VESSELS OF THE UNITED STATES—Continued.

Official No.	Signal letters.	Rig.	Name of vessel.	Gross tonnage.	Net tonnage.	Length.	Breadth.	Depth.	When built.	Where built.	Home port (where permanent document issues).
						Feet.	Feet.	Feet.			
75856	J. R. V. P.	Sch.	John A. Beckerman	485.64	461.36	140.7	34.2	15.1	1876	Boston, Mass.	New Bedford, Mass.
76022	J. T. B. W.	Sbp.	John A. Briggs	2,110.37	2,033.49	234.2	44.1	20.5	1878	Fremport, Me.	San Francisco, Cal.
13327		Sch.	John A. Brown	34.78	33.05	59.0	20.0	4.0	1859	Westfield, N. Y.	Cold Spring, N. Y.
75589	J. N. V. S.	Sch.	John A. Curtis	155.33	147.56	111.2	23.6	8.5	1874	Laurel, Del.	Seaford, Del.
76046		Sch.	John A. English	25.53	24.25	51.0	17.6	5.0	1883	Leesburg, N. J.	Philadelphia, Pa.
77131		Sch.	John A. Ericsson	60.46	57.44	75.5	20.0	8.4	1894	Essex, Mass.	New York, N. Y.
76258		Sch.	John A. Evans	12.80	12.16	46.9	13.7	3.6	1881	Crisfield, Md.	Baltimore, Md.
76815		Sch.	John A. Francomb	658.48	625.56	180.0	36.0	13.0	1889	West Bay City, Mich.	Detroit, Mich.
76448		Sch.	John A. Lingo	36.13	34.32	58.0	22.0	4.4	1883	Indian River, Del.	Wilmington, Del.
76213		Sch.	John A. McDougall	415.21	400.36	151.0	31.4	9.8	1873	Bangor, Mich.	Port Huron, Mich.
76397	K. B. F. L.	Sch.	John A. Matheron	154.42	146.70	98.4	24.4	9.5	1883	Essex, Mass.	Provincetown, Mass.
13944		Sbp.	John A. Parks	10.73	10.20	39.1	15.0	3.4	1868	West Creek, N. J.	Tuckerton, N. J.
75935		Sch.	John A. Rollison	7.71	7.32	38.0	10.5	3.6	1877	Rock Hall, Md.	Baltimore, Md.
76180		Sch.	John A. Russell	22.41	21.29	58.3	15.9	3.0	1880	Havre de Grace, Md.	Do.
76371		Sbp.	John A. Shinn	24.83	23.50	51.0	18.5	4.7	1882	Cambridge, Md.	Crisfield, Md.
75087		Sch.	John A. Stevens	59.02	56.07	71.5	22.5	6.3	1872	Baltimore, Md.	Tappahannock, Va.
75675	J. Q. G. L.	Sch.	John B. Carrington	388.44	369.02	133.5	33.0	14.0	1874	Guilford, Conn.	New Haven, Conn.
76213		Sch.	John B. Connor	73.83	70.14	89.0	23.0	5.5	1868	Barkers Landing, Del.	Crisfield, Md.
13347		Sch.	John B. Conover	29.02	27.67	53.6	20.4	5.0	1852	Washington, N. J.	Perth Amboy, N. J.
75932	K. J. G. M.	Sch.	John B. Coyle	685.16	650.01	155.3	31.8	16.8	1891	Bath, Me.	Portland, Me.
75629		Sch.	John B. Hegeman	23.82	22.63	52.0	16.0	5.0	1872	City Island, N. Y.	Bridgeton, N. J.
76814	K. G. L. F.	Sch.	John B. Manning	1,190.20	1,130.69	198.9	40.1	17.4	1889	Wilmington, Del.	New York, N. Y.
13789		Sch.	John B. Norris	49.30	46.81	66.5	20.3	6.5	1868	Fairhaven, Mass.	South West Harbor, Me.
75562		Sch.	John B. Taylor	44.58	42.35	61.0	22.0	5.6	1873	Wicomico County, Md.	Crisfield, Md.
75634		Sbp.	John B. Webb	10.82	10.28	32.8	14.8	3.2	1877	Madison, Conn.	New Haven, Conn.
13480		Sch.	John B. Wilbur	412.50	391.88	163.6	30.2	11.2	1867	Huron, Ohio	Marquette, Mich.
54159		Sch.	John C. Bauer	158.56	150.64	117.0	25.0	7.0	1855	Black River, Ohio	Milwaukee, Wis.
75404		Sch.	John C. Bowers	54.34	51.03	69.2	22.8	4.9	1871	Tottenville, N. Y.	New York, N. Y.
75788		Sch.	John C. Braden	29.84	28.35	56.8	19.5	6.5	1875	Somerset County, Md.	Tappahannock, Va.
75428	J. M. G. H.	Sch.	John C. Cottingham	226.63	215.30	111.0	28.5	8.8	1872	Camden, N. J.	Philadelphia, Pa.
76810		Sbp.	John C. Davis	6.23	5.92	32.4	12.2	3.5	1890	Straits, N. C.	Beaufort, N. C.
77628		Sch.	John C. Fitzpatrick	1,270.95	1,207.41	242.0	39.0	16.0	1892	West Bay City, Mich.	Cleveland, Ohio.
76190	K. C. J. H.	Sch.	John C. Gregory	379.25	360.29	140.0	33.8	10.1	1884	Newburyport, Mass.	Bridgeton, Conn.
76200		Sbp.	John C. Hand	7.26	6.90	32.5	11.7	3.3	1880	Port Norris, N. J.	Bridgeton, N. J.
75691	J. G. L. V.	Sbp.	John C. Potter	1,244.38	1,182.17	190.0	36.7	24.0	1869	Searsport, Me.	San Francisco, Cal.
75609	J. Q. F. S.	Sch.	John C. Smith	451.56	428.00	132.8	32.8	10.6	1874	Belfast, Me.	Belfast, Me.
76441		Sch.	John C. Smith	8.83	8.39	49.2	12.0	3.1	1881	Somerset County, Md.	Crisfield, Md.
76184		Sch.	John C. Walker	8.05	7.05	52.5	13.1	3.2	1880	Crisfield, Md.	Do.
12709		Sch.	John C. White	38.25	36.25	60.0	18.4	6.0	1864	Somerset County, Md.	Baltimore, Md.
76398	J. V. W. D.	Bk.	John D. Brewer	962.19	925.71	174.6	35.5	21.0	1882	Boston, Mass.	Boston, Mass.
76115		Sch.	John D. Long	66.35	63.03	75.6	22.0	7.9	1880	Essex, Mass.	Wilmington, N. C.
75399	J. L. Q. F.	Sch.	John D. Paige	397.75	377.80	127.0	31.5	9.6	1872	Camden, N. J.	Bridgeton, N. J.
76110	J. T. Q. B.	Bgn.	John D. Spreckles	266.06	253.77	124.6	31.2	10.9	1880	San Francisco, Cal.	San Francisco, Cal.
77096	K. L. D. M.	Sch.	John D. Tallant	561.51	533.46	168.0	37.0	12.6	1892	Alameda, Cal.	Do.
76373		Sch.	John E. Bright	27.38	26.01	54.9	18.6	4.8	1882	St. Michaels, Md.	Tappahannock, Va.
13109		Sch.	John E. Clayton	49.11	46.69	63.5	23.0	5.4	1855	Toms River, N. J.	New York, N. Y.
7624		Sbp.	John E. Du Bois	32.16	30.55	59.3	17.0	4.8	1892	Havre de Grace, Md.	Baltimore, Md.
77117	K. L. T. N.	Sch.	John E. McKenzie	130.88	124.34	99.9	25.0	10.6	1893	Essex, Mass.	Gloucester, Mass.
75739		Sch.	John E. Mehrer	25.68	24.30	50.8	17.2	4.9	1875	Bridgeton, N. J.	Wilmington, Del.
76860		Sbp.	John E. Mehrer	10.57	10.04	38.2	14.3	4.6	1890	Atlantic, N. J.	Somers Point, N. J.
75313	J. K. S. R.	Sch.	John F. Krauts	546.89	519.54	140.9	32.0	16.8	1871	East Boston, Mass.	Boston, Mass.
76311	J. W. B. M.	Sch.	John F. Miller	179.19	170.25	107.0	30.6	9.9	1882	San Francisco, Cal.	San Francisco, Cal.
76788		Sch.	John F. Nickerson	95.26	90.50	86.0	22.7	8.7	1883	Lockport, Nova Scotia	Provincetown, Mass.
75951		Sch.	John F. Popp	31.62	21.37	61.4	20.3	4.2	1877	Pascagoula, Miss.	New Orleans, La.
76844	K. J. M. G.	Sch.	John F. Randall	1,643.53	1,585.92	228.9	46.4	22.1	1891	Bath, Me.	New York, N. Y.
75884		Sbp.	John F. Webster	17.96	16.97	47.9	17.0	4.5	1876	Dorchester County, Md.	Annapolis, Md.
76695		Sbp.	John F. Weyler	15.63	14.45	43.5	15.8	4.3	1885	Baltimore, Md.	Crisfield, Md.
12950		Sch.	John G. Cowell	62.06	58.06	68.0	19.3	7.7	1855	Ipswich, Mass.	Bucksport, Me.
75244		Sbp.	John G. Garretson	8.00	7.60	32.0	13.0	3.0	1869	Perth Amboy, N. J.	New York, N. Y.
76591		Sbp.	John G. Hurley	19.25	19.74	40.4	14.8	3.4	1885	Cambridge, Md.	Baltimore, Md.
76256	J. V. N. B.	Sch.	John G. North	336.94	320.11	143.5	34.2	11.2	1881	Marshfield, Oreg.	San Francisco, Cal.
13228		Sbp.	John G. Perry	18.18	17.29	51.0	15.4	4.7	1858	Newark, N. Y.	Perth Amboy, N. J.
76404		Sch.	John G. Pettis	20.47	20.15	47.0	18.4	4.6	1893	Islip, N. Y.	New Bedford, Mass.
76168	J. V. C. G.	Sch.	John G. Schmidt	495.08	470.33	133.6	35.0	9.8	1860	Leesburg, N. J.	Philadelphia, Pa.
13380		Sch.	John G. Whildin	51.38	48.81	78.3	18.8	6.9	1839	Philadelph, Pa.	Do.
13222		Sbp.	John H. Abel	50.93	48.59	64.0	21.6	5.5	1862	Northport, N. Y.	Newport, R. I.
13974		Sch.	John H. Adams	35.62	33.84	58.6	20.7	6.0	1858	Somerset County, Md.	Onancock, Va.
75053		Sch.	John H. Bunting	16.45	15.63	50.0	13.7	3.8	1868	Chincoteague, Va.	Capton Charles City, Va.
76928	K. J. C. W.	Sch.	John H. Buttrick	627.97	596.58	157.0	36.4	13.9	1891	Newburyport, Mass.	Boston, Mass.
76947	K. F. M. S.	Sch.	John H. Cannon	232.07	220.47	120.0	30.8	8.6	1891	Baltimore, Md.	Baltimore, Md.
75792	J. R. G. H.	Bg.	John H. Cradon	517.32	494.67	129.1	31.2	16.9	1875	Columbia Falls, Me.	New York, N. Y.
76327	J. W. D. P.	Sch.	John H. Cross	404.78	384.53	143.6	34.0	11.5	1882	Waldoboro, Me.	Providence, R. I.
75145		Sch.	John H. Davis	38.85	37.00	58.8	20.6	6.2	1869	Dorchester County, Md.	Annapolis, Md.
76165		Sch.	John H. Ford	42.63	40.51	63.5	22.3	6.2	1869	Somerset County, Md.	Crisfield, Md.
76206		Sch.	John H. Hoffman	13.91	13.21	35.0	14.0	4.0	1881	Apalachicola, Fla.	Tampa, Fla.
76598		Sch.	John H. Hoffman	6.81	6.47	37.0	11.6	3.0	1887	Smiths Island, Md.	Crisfield, Md.
76420	K. B. M. J.	Sch.	John H. May	363.47	345.30	136.2	34.0	10.4	1883	Milford, Del.	Philadelphia, Pa.

1 Formerly schooner Planet.

2 Formerly British schooner M. and A. Morrison.

† Rebuilt, 1872.



## MERCHANT SAILING VESSELS OF THE UNITED STATES—Continued.

Official No.	Signal letters.	Rig.	Name of vessel.	Gross tonnage.	Net tonnage.	Length.	Breadth.	Depth.	When built.	Where built.	Home port (where permanent document issues).
76062		Slp.	John H. Ostendorf	7.67	7.29	32.4	11.2	4.4	1890	Plos Landing, S. C.	Charleston, S. C.
76859	K. G. S. W.	Sch.	John H. Platt	1,172.32	1,113.71	204.0	40.4	18.6	1869	Madison, Conn.	New Haven, Conn.
76252	K. C. R. B.	Sch.	John H. Tingue	552.80	525.16	151.0	35.0	12.2	1884	New Haven, Conn.	Do.
76316		Slp.	John H. Trusty	9.69	9.21	33.4	13.6	3.8	1862	Patchogue, N. Y.	New York, N. Y.
76334		Cat.	John H. Vall	0.21	5.90	30.0	13.0	3.0	1882	Bayport, N. Y.	Patchogue, N. Y.
76771	K. G. G. H.	Sch.	John I. Snow	196.04	186.24	107.8	26.5	7.3	1888	Rockland, Me.	Rockland, Me.
76914		Sch.	John J. Barlum	1,184.95	1,125.71	222.5	40.5	16.3	1890	Toledo, Ohio	Cleveland, Ohio.
13975		Sch.	John J. Bell	20.79	19.75	63.3	16.9	5.6	1853	Somerset County, Md.	Crisfield, Md.
76610		Sch.	John J. Driscoll	17.90	17.01	53.3	16.6	4.4	1865	Biloxi River, Miss.	Shieldsboro, Miss.
76549	K. C. T. W.	Sch.	John J. Hanson	628.94	607.48	149.0	34.4	17.5	1885	Bath, Me.	Portsmouth, N. H.
76799		Slp.	John J. Hines	6.43	6.11	29.2	12.6	3.7	1889	Key Port, N. J.	Perth Amboy, N. J.
75527	J. M. T. S.	Bkn.	John J. Marsh	410.10	390.24	129.0	29.0	16.8	1873	Newburyport, Mass.	Portland, Me.
13654		Slp.	John J. Moffatt	6.20	5.80	30.3	12.7	3.5	1865	Perth Amboy, N. J.	Newark, N. J.
13627	J. D. N. K.	Sch.	John J. Ward	295.72	280.93	127.0	30.2	10.1	1867	East Newark, N. J.	New York, N. Y.
13230		Sch.	John J. Wislize	49.77	47.29	60.2	23.1	5.6	1830	Nyack, N. Y.	Do.
13845		Sch.	John K. Kirkman	37.78	36.08	62.6	17.0	5.0	1867	Wilmington, Del.	Onancock, Va.
76759	K. G. B. F.	Sch.	John K. Souther	991.65	943.97	182.5	38.7	18.5	1884	Thomaston, Me.	Thomaston, Me.
77152		Sch.	John L. Kennedy	37.56	31.34	57.9	23.2	4.7	1894	New Orleans, La.	New Orleans, La.
12281		Sch.	John L. Laditte	21.08	22.88	54.3	16.6	4.8	1855	Philadelphia, Pa.	Tappanhook, Va.
75687		Sch.	Jno. L. Ludington	35.59	33.81	63.6	20.4	5.8	1874	Newtown, Md.	Baltimore, Md.
77061		Slp.	John L. Mills	5.51	5.24	37.0	9.0	2.5	1892	Chincoteague, Va.	Chincoteague, Va.
76738	K. F. G. N.	Sch.	John L. Nicholson	124.73	118.50	59.5	24.2	9.6	1888	Essex, Mass.	GloUCESTER, Mass.
75038		Sch.	John L. Richards	29.49	28.02	51.8	22.7	5.4	1858	Norwalk, Conn.	Baltimore, Md.
76396		Sch.	John L. Spedden	38.61	36.68	64.2	21.1	4.7	1883	Cambridge, Md.	Do.
76484	K. C. H. F.	Sch.	John L. Treat	500.98	477.58	155.0	34.0	11.5	1884	Madison, Conn.	New Haven, Conn.
12558		Sch.	John L. Williams	18.19	17.29	55.2	14.7	2.2	1863	Hayre de Grace, Md.	Crisfield, Md.
75257		Sch.	John M. Ball	86.54	82.21	79.5	23.4	7.7	1870	Boothbay, Me.	Provincetown, Mass.
13330		Sch.	John M. Broomall	29.69	28.21	51.2	19.4	4.8	1840	Marcus Hook, Pa.	Patchogue, N. Y.
13389	H. L. P. C.	Sch.	John M. Broomall	221.34	210.27	109.2	29.0	9.2	1862	Chester, Pa.	Philadelphia, Pa.
76425	K. B. N. G.	Sch.	John M. Brown	452.28	429.67	147.0	35.0	12.0	1883	New Haven, Conn.	New Haven, Conn.
75108		Sch.	John M. Plake	89.76	76.72	80.4	20.7	7.5	1868	Essex, Mass.	New York, N. Y.
75597		Sch.	John M. Hutchinson	980.76	931.73	229.3	30.8	14.5	1873	Cleveland, Ohio	Port Huron, Mich.
77143		Sch.	John M. Keen	64.50	61.28	78.6	20.0	8.6	1894	Essex, Mass.	Boston, Mass.
76401	K. B. F. S.	Sch.	John M. Plummer	100.68	95.65	88.0	22.5	8.0	1883	Boothbay, Me.	Portland, Me.
75801		Sch.	John N. Ingalls	95.48	90.74	85.5	20.2	7.1	1875	Humboldt Bay, Cal.	San Francisco, Cal.
12823		Slp.	John N. Silabee	5.52	5.25	31.2	12.3	3.2	1861	Port Jefferson, N. Y.	Cold Spring, N. Y.
76590		Sch.	John P. Bradshaw	9.40	8.93	39.8	12.4	3.3	1865	Somerset County, Md.	Crisfield, Md.
13984		Sch.	John P. Ehnman	61.57	58.50	80.6	20.9	5.8	1863	Dorchester County, Md.	Tappanhook, Va.
76357		Sch.	John P. Howard	97.85	92.96	96.0	21.5	5.5	1862	Champlain, N. Y.	Burlington, Vt.
12557		Slp.	John P. Levy	10.48	9.96	38.4	13.5	4.1	1864	Philadelphia, Pa.	Crisfield, Md.
13515		Sch.	John P. Priford	19.59	18.61	43.0	15.4	4.0	1854	Philadelphia, Pa.	Bridgeton, N. J.
76764	K. G. B. R.	Sch.	John Q. Ferguson	129.23	122.77	105.2	21.0	7.6	1888	Sharptown, Md.	Wilmington, Del.
76325	J. W. D. M.	Sch.	John R. Bergen	647.66	615.28	152.0	35.0	17.0	1882	Wilmington, Del.	New York, N. Y.
76125	J. T. R. C.	Sch.	John R. Fell	354.20	336.49	131.8	34.1	10.4	1880	Bath, Me.	Philadelphia, Pa.
13949		Slp.	John R. Franklin	7.82	7.43	32.5	11.6	2.0	1868	Worcester County, Md.	Chincoteague, Va.
75411	J. L. R. K.	Sch.	John R. Halladay	353.35	335.69	135.0	32.0	12.0	1872	Wilmington, Del.	New York, N. Y.
76452	K. B. R. V.	Sch.	John R. Kelley	2,364.20	2,254.55	256.9	45.0	19.1	1883	Bath, Me.	Bath, Me.
75434		Sch.	John R. Noyes	315.05	299.87	133.3	26.2	11.4	1872	Algonac, Mich.	Oswego, N. Y.
76386	K. B. C. M.	Sch.	John R. Penrose	455.60	432.82	148.0	34.0	12.2	1883	Milford, Del.	Philadelphia, Pa.
75436		Sch.	John R. Reese	61.96	77.86	68.5	23.6	6.1	1872	Dorchester County, Md.	Baltimore, Md.
75939	J. S. L. H.	Bk.	John R. Stanhope	406.69	391.16	123.1	28.5	15.9	1877	Rockland, Me.	Mobile, Ala.
76829		Sch.	John R. Wallace	5.62	5.34	41.0	10.7	2.8	1849	Taylor's Island, Md.	Crisfield, Md.
75887		Sch.	John R. Walter	8.52	8.10	33.0	14.3	3.2	1876	Nashville, Va.	Chincoteague, Va.
13883		Sch.	John R. Wilder	34.38	32.06	62.0	16.0	7.8	1854	Savannah, Ga.	Savannah, Ga.
76853	K. G. R. Q.	Sch.	John S. Ames	963.98	915.79	188.2	38.3	18.7	1889	Bath, Me.	Dennis, Mass.
75706	J. Q. P. B.	Sch.	John S. Beacham	284.45	222.73	107.4	28.6	8.4	1874	Baltimore, Md.	Richmond, Va.
13930		Slp.	John S. Beauchamp	18.22	17.31	44.1	16.6	6.6	1868	do	Crisfield, Md.
13245		Sch.	John S. Connet	33.00	31.35	51.8	19.4	6.6	1849	Washington, N. J.	Perth Amboy, N. J.
76433	K. B. N. V.	Sch.	John S. Davis	363.68	345.50	144.4	33.4	10.1	1883	Bath, Me.	Boston, Mass.
76665	K. J. R. P.	Sch.	John S. Deering	478.94	455.90	137.0	34.0	12.2	1891	do	Bath, Me.
76863	K. G. T. S.	Bkn.	John S. Emery	919.88	873.88	167.7	35.7	22.1	1890	Boston, Mass.	Boston, Mass.
76253	J. K. G. T.	Sch.	John S. Gilmore	117.15	111.29	87.9	27.2	7.1	1870	Mays Landing, N. J.	New Haven, Conn.
13952		Sch.	John S. Havens	26.13	24.82	60.5	19.4	5.2	1858	Patchogue, N. Y.	Onancock, Va.
75732		Slp.	John S. Johnson	13.06	12.41	32.4	14.2	3.9	1874	Nashville, Va.	Bridgeton, N. J.
13474		Slp.	John S. Marcy	12.50	11.88	38.0	14.5	3.7	1866	Riverhead, N. Y.	Greenport, N. Y.
75111		Slp.	John S. Morgan	23.90	22.71	47.5	17.4	5.2	1869	Greenport, N. Y.	Do.
76791		Sch.	John S. Myers	25.36	24.09	54.4	17.9	6.0	1887	Bridgeton, N. J.	Philadelphia, Pa.
76699		Sch.	John S. Parsons	122.70	116.63	92.7	21.4	9.4	1891	Chamout, N. Y.	Cape Vincent, N. Y.
75625		Sch.	John S. Prosson	92.82	88.18	80.0	23.4	8.1	1874	Essex, Mass.	GloUCESTER, Mass.
76521		Sch.	John S. Smith	8.30	7.88	46.8	12.0	3.5	1884	Somerset County, Md.	Crisfield, Md.
76669		Sch.	John S. Wilson	46.48	44.16	69.1	19.1	4.6	1897	Hayre de Grace, Md.	Baltimore, Md.
12902		Sch.	John T. Barber	27.72	26.33	58.7	18.0	4.9	1853	Baltimore, Md.	Do.
13138		Slp.	John T. Chapman	10.21	9.70	37.9	13.2	3.6	1859	Chelsea, N. Y.	New York, N. Y.
75556		Sch.	John T. Johnson	448.00	425.69	171.4	31.0	11.0	1873	Huron, Ohio	Chtago, Ill.
76790		Sch.	John T. Marshall	5.77	5.48	35.6	10.5	2.8	1887	Smiths Island, Md.	Baltimore, Md.
12797		Slp.	John T. Miles	10.28	9.71	38.5	14.5	3.5	1866	do	Do.
76673		Slp.	John T. Mills	15.01	14.26	38.9	14.5	3.3	1867	Sharptown, Md.	Newport News, Va.
75157		Sch.	John T. Mott	328.33	308.97	137.0	28.0	11.0	1860	Oswego, N. Y.	Detroit, Mich.
76682		Sch.	John T. Russell	96.47	94.65	66.2	22.2	4.7	1872	Onancock, Va.	Cold Spring, N. Y.



## MERCHANT SAILING VESSELS OF THE UNITED STATES—Continued.

Official No.	Signal letters.	Rtg.	Name of vessel.	Gross tonnage.	Net tonnage.	Length.	Breadth.	Depth.	When built.	Where built.	Home port (where permanent document issues).
						Feet.	Feet.	Feet.			
76982		Sch.	John T. White.....	10.45	0.93	52.0	14.3	3.3	1891	St. Peter, Md.....	Onancock, Va.
13095	H. L. D. K.	Sch.	John T. Williams.....	242.59	230.47	127.0	31.3	9.1	1857	Brooklyn, N. Y.....	New York, N. Y.
75706		Sch.	John V. Jones.....	200.78	190.75	125.2	27.0	8.0	1875	Manitowoc, Wis.....	Milwaukee, Wis.
76517		Slp.	John W. Bailey.....	5.36	5.10	29.0	12.6	2.9	1884	Patchogue, N. Y.....	Patchogue, N. Y.
13494		Sch.	John W. Bell.....	90.70	86.17	46.1	22.8	6.9	1848	New York, N. Y.....	Wilmington, Del.
75745		Sch.	John W. Bray.....	83.41	79.24	46.0	23.0	6.0	1875	Essex, Mass.....	Gloucester, Mass.
76022		Slp.	John W. Caswell.....	9.93	9.43	36.0	12.5	3.5	1886	Waldoboro, Me.....	Portsmouth, N. H.
76479		Sch.	John W. Deen.....	30.03	28.54	50.8	18.8	4.8	1883	Taylor's Island, Md.....	Crisfield, Md.
76672		Sch.	John W. DeGo.....	20.30	19.29	46.1	17.0	4.4	1887	Pawtuxet, R. I.....	Providence, R. I.
13137		Slp.	John W. Earl.....	14.34	13.63	40.0	15.0	4.5	1860	Keyport, N. Y.....	Cold Spring, N. Y.
76836		Slp.	John W. Elliott.....	9.93	9.43	42.0	14.3	3.3	1889	Sharptown, Md.....	Crisfield, Md.
76206		Sch.	John W. Fox.....	82.14	78.04	56.5	24.0	6.0	1861	Milford, Del.....	Wilmington, Del.
75977		Sch.	John W. Gillet.....	10.08	9.58	38.9	14.0	3.5	1876	Newtown, Md.....	Crisfield, Md.
76020	K. H. W. C.	Sch.	John W. Hall.....	346.49	329.27	131.0	34.0	9.0	1820	Frederica, Del.....	Wilmington, Del.
46229		Sch.	John W. Hannaford.....	326.48	310.08	140.0	30.0	11.0	1875	St. Clair, Mich.....	Buffalo, N. Y.
13210		Sch.	John W. Houston.....	46.12	43.82	65.2	21.2	5.2	1847	Inglan River, Del.....	New York, N. Y.
76918	K. H. W. B.	Sch.	John W. Linnell.....	994.02	945.18	198.0	37.4	18.2	1890	Madison, Conn.....	Boston, Mass.
12806		Sch.	John W. Marsh.....	34.32	32.60	50.1	19.7	6.1	1864	Somerset County, Md.....	Pappanock, Va.
76674		Sch.	John W. Menton.....	14.32	13.61	37.0	12.1	3.6	1875	Salzburg, Mich.....	Port Huron, Mich.
13374		Sch.	John W. Paul.....	28.25	26.88	50.3	19.4	3.6	1875	Hidgeboro, N. J.....	Perth Amboy, N. J.
75226		Slp.	John W. Paul, Jr.....	9.12	8.00	40.0	13.8	3.4	1870	Lamberton, N. J.....	Baltimore, Md.
76924		Sch.	John W. Smart.....	16.41	17.49	50.0	15.9	5.0	1877	Newmarket, N. H.....	Tampa, Fla.
76979		Sch.	John W. Stout.....	10.18	9.66	51.5	17.7	3.6	1891	St. Peter, Md.....	Crisfield, Md.
76644		Sch.	John W. Stout.....	41.16	39.11	56.6	22.4	4.5	1874	Nyaok, N. Y.....	Cold Spring, N. Y.
13977		Sch.	John W. Willing.....	23.60	22.42	50.0	16.0	5.2	1849	Somerset County, Md.....	Philadelphia, Pa.
76208		Sch.	John W. Wright.....	26.24	24.93	52.0	17.7	5.6	1869	Oakhosh, Wis.....	Milwaukee, Wis.
76227		Slp.	John W. Wright.....	5.55	5.28	31.0	11.4	2.8	1881	Isle of Wight County, Va.....	Norfolk, Va.
75009		Sch.	John A. H. Dixon.....	54.00	51.30	70.5	21.3	6.0	1853	Dorchester County, Md.....	Annapolis, Md.
13829		Sch.	John E. A. Cunningham.....	28.27	26.86	58.0	19.7	5.3	1869	Talbot County, Md.....	Cape Charles City, Va.
75905		Sch.	John E. A. Cunningham.....	24.33	23.11	52.7	16.8	4.8	1870	Somerset County, Md.....	Do.
13055		Sch.	John P. L. Hopkin.....	34.18	36.77	60.0	20.4	6.1	1864	Accomac County, Va.....	Norfolk, Va.
75917		Sch.	John R. P. Moore.....	90.22	94.20	86.7	27.0	6.5	1877	Snow Hill, Md.....	Beaufort, N. C.
75819		Sch.	John T. H. Coulbourn.....	23.14	21.94	49.9	16.7	4.6	1875	Chesapeake, Va.....	Newport News, Va.
76666		Sch.	John and Cecil.....	5.79	5.79	41.0	10.3	2.2	1885	Shymna, N. C.....	Beaufort, N. C.
75841	J. R. S. M.	Bk.	John and Winthrop.....	338.29	321.38	114.4	28.5	16.2	1876	Bath, Me.....	San Francisco, Cal.
77111		Lgr.	John of the Sea.....	8.09	7.69	35.6	12.5	3.8	1893	Bayou Lafourche, La.....	Brashear, La.
76925		Slp.	Johnnie B.....	6.18	5.87	40.0	9.8	2.4	1889	Swansboro, N. C.....	Beaufort, N. C.
77039		Slp. y.	Johnnie B.....	8.49	8.07	29.4	11.3	5.3	1892	Rockport, Me.....	Chicago, Ill.
76480		Sch.	Johnson Evans.....	11.89	11.27	48.0	14.0	3.4	1883	Somerset County, Md.....	Crisfield, Md.
76005		Sch.	Joker.....	13.64	12.96	37.7	14.8	4.3	1878	Millbridge, Me.....	Calais, Me.
76738		Slp.	Joker.....	6.44	6.12	35.0	13.8	4.0	1888	Huannis, Mass.....	Barnstable, Mass.
77025		Slp.	Jolly Tramp.....	7.12	6.70	25.0	11.3	3.3	1892	Pensacola, Fla.....	Pensacola, Fla.
76455	K. R. S. H.	Sch.	Jonathan Bourne.....	708.69	673.28	172.4	35.7	11.8	1883	Camden, Me.....	Dennis, Mass.
12581	H. K. P. F.	Sch.	Jonathan Coxe.....	122.48	118.36	101.6	20.6	8.0	1855	do.....	Newburyport, Mass.
76617	K. D. H. G.	Sch.	Jonathan Sawyer.....	309.15	379.20	140.0	33.3	10.3	1886	Bath, Me.....	Portsmouth, N. H.
13843		Slp.	Jordan.....	28.92	24.62	45.0	17.5	5.0	1866	Patchogue, N. Y.....	Somers Point, N. J.
13346		Sch.	Jordan Woolley.....	37.63	35.75	62.5	19.6	4.3	1859	Nyaok, N. Y.....	Perth Amboy, N. J.
75691	J. Q. M. G.	Sch.	Jordan L. Mott.....	138.49	131.58	95.0	21.0	8.9	1874	Newburyport, Mass.....	Rockland, Me.
12529		Sch.	Joseline.....	39.45	37.48	55.9	26.8	6.7	1856	Huntington, N. Y.....	Annapolis, Md.
76603	K. D. G. H.	Sch.	Jose Olaverri.....	661.73	628.66	164.0	35.0	14.8	1885	Rockland, Me.....	Rockland, Me.
76245		Sch.	Jose Troublou.....	16.87	16.03	50.4	12.0	3.6	1881	Sebawang, Mich.....	Port Huron, Mich.
75784	J. R. D. V.	Bk.	Jose D. Bueno.....	418.97	398.03	136.5	30.2	14.6	1875	Danversville, Me.....	New York, N. Y.
12902		Sch.	Joseph.....	31.70	30.11	52.6	18.6	5.1	1860	Somers Point, N. J.....	Annapolis, Md.
76800		Lgr.	Joseph.....	6.60	6.27	35.7	11.7	3.2	1873	New Orleans, La.....	New Orleans, La.
76993		Sch.	Joseph.....	21.65	20.57	51.0	16.8	4.5	1891	Swansboro, N. C.....	Beaufort, N. C.
13956		Sch.	Joseph Allen.....	56.25	53.44	74.5	24.1	5.6	1805	Accomac County, Va.....	Crisfield, Md.
76061		Sch.	Joseph Allen.....	27.44	26.07	60.0	20.0	4.5	1879	Berkley, Va.....	Norfolk, Va.
13320		Sch.	Joseph America.....	31.00	29.71	61.8	20.7	4.0	1866	Wolf River, Miss.....	New Orleans, La.
76402	K. B. G. C.	Sch.	Joseph Baker.....	552.45	524.83	148.9	30.0	18.0	1875	Weymouth, Nova Scotia.....	Boston, Mass.
13954		Sch.	Joseph Bakmyer.....	39.58	37.60	59.6	20.7	6.0	1863	Somerset County, Md.....	Baltimore, Md.
75617	J. P. F. G.	Sch.	Joseph Eaton, Jr.....	191.32	181.75	105.0	28.9	8.7	1874	Myrtle, Conn.....	Barnstable, Mass.
13825		Slp.	Joseph Ellis.....	6.85	5.56	29.0	11.0	3.6	1867	Norfolk, Va.....	Norfolk, Va.
13135		Sch.	Joseph Forayth.....	11.20	10.64	40.6	14.0	4.0	1866	Staten Island, N. Y.....	New Bedford, Mass.
75087		Slp.	Joseph Francis.....	15.64	14.86	42.5	16.3	3.6	1866	Tottenville, N. Y.....	Burlington, Vt.
75821		Sch.	Joseph Franklin.....	8.37	7.96	50.9	10.7	3.5	1875	Somerset County, Md.....	Crisfield, Md.
12884		Sch.	Joseph Garland.....	51.44	48.87	65.0	19.7	6.7	1866	East Boston, Mass.....	New York, N. Y.
13207		Sch.	Joseph Hammond.....	74.56	70.84	62.9	25.7	6.0	1836	Nyaok, N. Y.....	Do.
77122		Slp.	Joseph Hart.....	7.11	6.75	31.0	13.5	3.5	1893	Patchogue, N. Y.....	Patchogue, N. Y.
12806	H. K. P. L.	Sch.	Joseph Hay.....	188.88	179.44	163.0	29.2	9.8	1864	Cohasset, Mass.....	Boston, Mass.
76906	K. L. C. B.	Sch.	Joseph Luther.....	422.68	401.85	147.0	33.8	10.6	1891	New London, Conn.....	New London, Conn.
77187		Sch.	Joseph Murray.....	69.83	66.34	63.0	24.6	4.9	1894	Milford, Del.....	New York, N. Y.
75062	J. G. K. T.	Sch.	Joseph Oakes.....	205.73	195.45	103.5	27.7	9.0	1869	Brewer, Me.....	Deer Isle, Me.
75903		Sch.	Joseph Paige.....	625.86	594.57	180.4	32.0	12.0	1873	Milwaukee, Wis.....	Port Huron, Mich.
77123		Sch.	Joseph Fullzer.....	76.85	73.61	78.6	22.0	6.4	1804	Essex, Mass.....	New York, N. Y.
76968	K. J. S. H.	Sch.	Joseph Rowe.....	133.93	127.34	169.6	23.9	11.3	1891	Gloucester, Mass.....	Gloucester, Mass.
76282	J. V. R. T.	Sch.	Joseph Ross.....	247.84	235.01	124.0	30.0	9.6	1891	Eureka, Cal.....	San Francisco, Cal.
13726		Sch.	Joseph Warren.....	75.93	73.14	76.4	31.3	7.0	1886	Hampden, Me.....	Castine, Me.

Formerly British bark L. R. Cann.

## MERCHANT SAILING VESSELS OF THE UNITED STATES—Continued.

Official No.	Signal letters.	Rig.	Name of vessel.	Gross tonnage.	Net tonnage.	Length.		Depth.	W or L built.	Where built.	Home port (where permanent document issues).
						Feet.	Feet.				
76565		Sch.	Joseph Warren	52.51	49.89	72.6	18.8	7.6	1885	Kennebunk Port, Me.	Boston, Mass.
75455		Shp.	Joseph A. Clark	55.46	52.69	67.4	23.6	4.0	1871	Bridgeton, N. J.	Bridgeton, N. J.
76560		Sch.	Joseph A. Manta	70.20	66.75	74.5	21.9	8.0	1885	Bath, Me.	Provincetown, Mass.
76166		Sch.	Joseph A. Wilson	11.89	11.27	60.0	15.3	3.3	1879	Calvert County, Md.	Crisfield, Md.
76804		Sch.	Joseph B. Maguire	93.15	88.49	78.5	22.1	8.6	1869	Essex, Mass.	Gloucester, Mass.
76262	J. V. N. M.	Shp.	Joseph B. Thomas	1,938.97		234.3	42.3	10.2	1881	Thomaston, Me.	Thomaston, Me.
13729		Sch.	Joseph C. Atkins	67.90	64.51	71.8	23.1	4.8	1864	Milton, Del.	Wilmington, Del.
76711		Shp.	Joseph C. Knapp	36.14	30.24	51.5	21.0	5.0	1887	Greenville, N. Y.	New York, N. Y.
76465		Sch.	Joseph F. Jones	13.31	12.65	47.0	14.0	3.6	1883	Crisfield, Md.	Annapolis, Md.
70172		Sch.	Joseph E. Loubat	70.47	66.95	80.4	21.5	0.1	1860	Tottenville, N. Y.	New York, N. Y.
76361	J. W. P. C.	Sch.	Joseph G. Dean	161.73	153.65	109.5	28.9	0.1	1882	Kennebunk, Me.	New Bedford, Mass.
75065		Sch.	Joseph G. Edge	20.93	19.63	52.6	15.5	3.4	1867	Branchport, N. J.	New York, N. Y.
13900		Sch.	Joseph G. Hamblin	35.59	34.81	58.6	17.0	5.6	1866	Somerset County, Md.	Boston, Mass.
13750		Sch.	Joseph G. Masten	620.52	569.50	186.6	33.7	13.3	1867	Cleveland, Ohio.	Cleveland, Ohio.
13140		Shp.	Joseph H. Seguin	18.55	17.63	42.0	15.8	4.0	1865	Staten Island, N. Y.	New York, N. Y.
76860		Sch.	Joseph I. Dawson	10.25	9.72	50.0	12.7	4.0	1849	Rhode River, Md.	Annapolis, Md.
75082		Sch.	Joseph I. Thompson	52.27	49.66	66.0	22.0	5.4	1847	Nyaack, N. Y.	Bridgeton, Conn.
75431		Shp.	Joseph J. Dugan	6.28	5.97	33.6	12.7	3.1	1872	Wilmington, Del.	Bridgeton, N. J.
75134	J. K. V. D.	Sch.	Joseph J. Pharo	261.14	248.09	120.0	30.2	10.2	1867	Allowaytown, N. J.	New York, N. Y.
13916		Sch.	Joseph L. Mott	18.68	17.75	42.0	16.5	4.2	1868	Patchogue, N. Y.	Norfolk, Va.
13957		Sch.	Joseph P. Boggs	32.30	30.69	67.7	20.3	6.8	1864	Accomac County, Va.	Onancock, Va.
76838	K. G. P. M.	Sch.	Joseph P. Johnson	98.63	93.70	87.0	23.7	9.2	1869	Essex, Mass.	Provincetown, Mass.
75249		Sch.	Joseph R. Ellis	67.13	63.77	74.0	23.5	5.6	1870	Penn Grove, N. J.	Philadelphia, Pa.
13991		Sch.	Joseph R. Mann	26.32	25.00	53.0	17.0	5.0	1855	Somerset County, Md.	Baltimore, Md.
12827		Sch.	Joseph S. Cleveland	31.36	29.79	51.9	18.6	6.2	1866	Baltimore, Md.	Do.
77158		Sch.	Joseph S. Faulkner	30.89	29.26	69.3	10.3	4.6	1894	Tilghmans Island, Md.	Do.
76107		Sch.	Joseph S. Friend	8.44	8.02	37.0	12.8	3.8	1865	Gloucester, Mass.	New York, N. Y.
76422		Sch.	Joseph T. Brennan	27.66	26.28	54.0	17.7	5.3	1883	Madison, Md.	Newport News, Va.
76164		Sch.	Joseph W. Brooks	24.27	23.06	60.0	15.8	4.0	1840	Dorchester County, Md.	Baltimore, Md.
76477		Sch.	Jos. W. Brooks	10.46	9.91	43.6	14.6	3.2	1883	Madison, Md.	Crisfield, Md.
76091	J. T. L. S.	Sch.	Joseph W. Foster	635.81	604.02	142.6	34.5	16.3	1879	Milford, Del.	Philadelphia, Pa.
76087	K. J. V. S.	Sch.	Joseph W. Hawthorn	585.59	556.34	159.5	35.1	13.2	1891	Bath, Me.	Bath, Me.
75074		Shp.	Joseph W. Souder	26.83	25.49	54.8	21.2	3.8	1868	Camden, N. J.	Bridgeton, N. J.
77044		Sch.	Joseph and Henry	85.79	91.01	84.0	27.0	6.0	1892	Benicia, Cal.	San Francisco, Cal.
13922		Sch.	Josephina	7.36	7.00	34.2	11.5	3.8	1867	New Orleans, La.	Shieldsboro, Miss.
77154		Shp.	Josephina	9.71	9.23	29.6	13.0	4.0	1894	South Brooklyn, N. Y.	New York, N. Y.
46264		Lgr.	Josephina	7.42	7.05	30.1	12.1	3.4	1879	New Orleans, La.	New Orleans, La.
12519		Sch.	Josephina	22.32	21.20	49.0	17.5	5.5	1852	Greenwich, N. J.	Baltimore, Md.
12540		Sch.	Josephine	45.24	42.98	67.8	18.7	5.6	1865	East Haven, Conn.	Newport News, Va.
13148		Shp.	Josephine	10.07	9.57	35.0	14.0	4.2	1868	Staten Island, N. Y.	Perth Amboy, N. J.
13495		Sch.	Josephine	68.43	65.01	72.8	22.4	7.4	1865	Westerly, R. I.	Newport, R. I.
13562		Sch.	Josephine	23.62	22.44	47.0	19.2	4.8	1855	San Francisco, Cal.	San Francisco, Cal.
13866		Shp.	Josephine	9.08	8.63	40.3	14.0	3.0	1861	New York, N. Y.	Norfolk, Va.
45337		Sch.	Josephine	29.97	28.48	55.3	17.1	4.2	1866	Swan Creek, Mich.	Detroit, Mich.
75344		Sch.	Josephine	10.34	9.83	40.0	16.6	3.6	1871	Crisfield, Md.	Baltimore, Md.
75850		Lgr.	Josephine	8.51	8.10	35.6	13.5	3.4	1871	New Orleans, La.	New Orleans, La.
75802		Shp.	Josephine	8.18	7.78	36.7	14.4	3.8	1875	Edisto Island, N. C.	Charleston, S. C.
76840		Shp.	Josephine	8.75	8.32	32.4	14.3	3.3	1876	Christian Hook, N. Y.	Patchogue, N. Y.
75010	J. S. F. V.	Bk.	Josephine	384.54		129.7	29.0	17.2	1877	Bath, Me.	New Bedford, Mass.
76045		Sch.	Josephine	6.62	6.29	36.0	11.0	2.0	1878	Galveston, Tex.	Galveston, Tex.
76117		Shp.	Josephine	6.97	6.63	34.4	11.9	2.6	1879	Key Port, N. J.	Perth Amboy, N. J.
76126	J. T. R. D.	Sch.	Josephine	366.75	347.45	129.3	34.0	10.5	1860	Philadelphia, Pa.	Philadelphia, Pa.
76218		Shp.	Josephine	15.11	14.36	47.0	13.4	3.3	1881	Harrison, Mich.	Detroit, Mich.
76230		Sch.	Josephine	19.39	18.42	54.8	16.0	4.4	1881	St. Michaels, Md.	Baltimore, Md.
76590		Shp.	Josephine	9.76	8.65	30.0	12.7	3.5	1885	Riverside, N. J.	Trenton, N. J.
76031		Shp.	Josephine	15.39	14.62	49.5	14.0	3.2	1846	Meyers, Fla.	Key West, Fla.
76068		Sch.	Josephine	16.98	16.14	40.5	15.3	4.0	1867	Vallejo, Cal.	Port Townsend, Wash.
76750		Sch.	Josephine	12.52	11.90	47.4	13.3	2.5	1848	Bell, Mich.	Port Huron, Mich.
76778		Sch.	Josephine	70.33	66.81	81.0	23.5	6.4	1848	Baltimore, Md.	Baltimore, Md.
76897		Sch.	Josephine	7.38	7.00	37.5	13.3	3.8	1890	Hog Island, Tex.	Eagle Pass, Tex.
76994		Lgr.	Josephine	5.63	5.34	32.9	9.7	2.8	1890	Terrebonne Parish, La.	Brashear, La.
77063		Shp. y.	Josephine	8.80	8.46	23.5	11.5	4.1	1882	Newburyport, Mass.	Boston, Mass.
77116		Sch.	Josephine	6.58	6.25	35.7	13.0	1.9	1893	Corpus Christi, Tex.	Corpus Christi, Tex.
77123		Sch.	Josephine	21.16	20.10	42.3	11.8	5.5	1894	San Diego, Cal.	Port Townsend, Wash.
76559		Sch.	Josephine D	15.65	14.87	46.0	15.0	3.0	1885	San Bernard, Tex.	Galveston, Tex.
76088		Shp.	Josephine S	12.28	11.67	36.5	15.2	4.0	1879	Telp, N. Y.	Patchogue, N. Y.
76765		Sch.	Josephine Byrd	11.88	11.29	49.9	15.1	3.8	1888	Crisfield, Md.	Crisfield, Md.
12756		Sch.	Josephine Drosden	84.21	80.00	98.0	21.2	6.2	1852	Michigan City, Ind.	Milwaukee, Wis.
76913	K. H. T. C.	Sch.	Josephine Ellicott	391.38	371.81	141.9	33.1	10.8	1890	Columbia Falls, Me.	Machias, Me.
76708		Sch.	Josephine Jubb	14.36	13.66	54.0	14.5	3.6	1879	Anne Arundel County, Md.	Cape Charles City, Va.
13482		Sch.	Josephine Mealer	41.64	26.65	68.2	23.7	4.1	1893	Hampden, Mass.	New Orleans, La.
76771		Shp.	Josephine Otis	13.98	13.27	41.0	14.9	4.0	1862	Deep River, Conn.	Norfolk, Va.
13562		Sch.	Josephine Smith	16.27	15.48	45.0	16.0	4.6	1875	Bellport, N. Y.	Onancock, Va.
76886	J. S. B. Q.	Sch.	Josephine Swanton	66.74	57.70	71.0	21.4	7.5	1867	Boothbay, Me.	Portland, Me.
12185		Shp.	Josephus	1,470.00	1,396.50	213.0	39.2	24.4	1876	New Castle, Me.	Damariscotta, Me.
13359		Sch.	Josias	120.67	114.54	96.8	24.0	7.1	1866	Holland, Mich.	Milwaukee, Wis.
76225		Sch.	Josias Green	20.24	19.23	44.0	16.4	4.4	1860	Philadelphia, Pa.	Crisfield, Md.
13878		Sch.	Josiah S. Newcomb	82.80	80.87	87.0	19.0	5.0	1881	Bridgeton, N. J.	Bridgeton, N. J.
13878		Shp.	Josiah S. Newcomb	6.72	6.39	34.0	12.0	3.0	1868	New York, N. Y.	Norfolk, Va.

## MERCHANT SAILING VESSELS OF THE UNITED STATES—Continued.

Official No.	Signal letters.	Rig.	Name of vessel.	Gross tonnage.	Net tonnage.	Length.			Depth.	When built.	Where built.	Home port (where permanent document issued).
						Feet.	Feet.	Feet.				
75141		Sch.	Josee	48.61	46.18	71.0	24.6	4.5	1869	San Francisco, Cal.	San Francisco, Cal.	
75213		Sch.	Josee	83.09	78.94	75.1	25.3	6.6	1870	Columbia Falls, Me.	Machias, Me.	
78127		Sch.	Josee	8.35	7.03	35.5	11.8	3.9	1880	Newburyport, Mass.	Newburyport, Mass.	
78955		Sch.	Josee M.	6.15	6.84	27.2	10.8	3.3	1887	do	Boston, Mass.	
75839		Sch.	Josee Crowley	102.41	97.29	97.5	26.6	5.5	1876	Port Jefferson, N. Y.	Bridgeport, Conn.	
78122		Sch.	Josee Hook	90.65	86.12	78.4	23.9	7.5	1880	Brewer, Me.	Bangor, Me.	
75916		Sch.	Josee Johnson	27.60	26.22	50.2	18.5	5.8	1877	Newburyport, Mass.	Boston, Mass.	
78390		Sch.	Josee May	47.83	45.44	67.7	19.7	7.0	1883	Bath, Me.	Pensacola, Fla.	
78975		Sch.	Josee Weaver	41.21	39.44	66.4	22.3	5.0	1891	Madisonville, La.	New Orleans, La.	
75743		Sch.	Josee M. Calderwood	90.69	80.16	81.4	22.8	8.1	1875	Essex, Mass.	Gloucester, Mass.	
78339	J. W. F. T.	Sch.	Josee R. Burt	760.26	722.25	167.8	35.3	15.2	1882	Bath, Me.	Fall River, Mass.	
75519		Sch.	Journeymen	245.04	223.29	129.6	26.2	9.0	1873	Wenona, Mich.	Buffalo, N. Y.	
78329		Sch.	Juanita	17.52	16.64	42.8	15.7	4.1	1889	New Bedford, Mass.	Edgartown, Mass.	
76956		Sch.	Juanita	7.75	7.35	30.0	11.0	2.8	1885	Melbourne, Fla.	San Augustine, Fla.	
77058		Sch.	Juanita	7.16	6.81	31.0	8.6	4.0	1892	San Francisco, Cal.	St. Diego, Cal.	
77148		Sch.	Juanita	5.97	6.39	28.7	8.4	5.6	1889	Cambridge, Mass.	Boston, Mass.	
77103	K. L. R. V.	Sch.	JUNITER	100.99	95.94	104.1	22.8	8.5	1893	Boston, Mass.	Do.	
77132		Sch.	Jubilee	92.44	87.82	83.0	22.4	9.6	1894	Gloucester, Mass.	Gloucester, Mass.	
13894		Sch.	Judah Ware	46.64	44.31	59.2	21.7	4.9	1865	Camden, N. J.	Newport News, Va.	
78991		Sch.	Judge	18.62	17.12	47.0	12.6	2.6	1889	Coonceant, Ohio	Erie, Pa.	
12898		Sch.	Judge Harrington	52.67	50.04	66.8	21.5	5.5	1840	Jones Creek, Del.	Port Jefferson, N. Y.	
13780		Sch.	Judge Low	77.54	73.60	78.0	22.8	6.5	1868	Pembroke, Me.	Eastport, Me.	
77601	K. L. C. R.	Sch.	Judique	121.41	115.37	98.2	24.0	10.8	1891	Essex, Mass.	Gloucester, Mass.	
76995		Sch.	Judith	6.62	6.28	20.7	11.2	3.7	1887	Boothbay, Me.	Newport, K. I.	
12867		Sch.	Judith Ann	42.88	40.78	62.0	18.0	6.4	1851	Gloucester, Mass.	Waldoboro, Me.	
13143		Sch.	Judson Thompson	13.35	12.60	37.0	15.0	4.3	1860	Staten Island, N. Y.	New York, N. Y.	
70201		Sch.	Judy	51.82	49.23	70.9	21.8	6.2	1881	Baltimore, Md.	Crisfield, Md.	
12513		Sch.	Julia	82.95	78.80	85.5	23.8	6.3	1854	Dorchester County, Md.	Annapolis, Md.	
12628		Sch.	Julia	8.50	8.08	38.5	10.9	3.0	1868	Beaufort, N. C.	Beaufort, N. C.	
13263		Sch.	Julia	41.51	41.51	62.9	23.4	5.4	1895	Greenpoint, N. Y.	New York, N. Y.	
13567		Sch.	Julia	17.19	16.35	44.2	15.7	4.6	1852	San Francisco, Cal.	San Francisco, Cal.	
46185		Sch.	Julia	10.85	10.31	38.5	12.5	2.8	1877	Bay St. Louis, Miss.	Shieldsboro, Miss.	
76016		Sch.	Julia	16.37	15.46	42.0	15.0	5.0	1865	New Orleans, La.	New Orleans, La.	
75096		Lgr.	Julia	6.11	5.80	36.2	11.2	3.2	1869	do	Do.	
75347		Sch.	Julia	15.39	14.63	51.0	17.7	3.2	1871	Shieldsboro, Miss.	Do.	
75500		Sch.	Julia	9.79	9.31	34.5	13.3	3.8	1870	Fowl River, Ala.	Shieldsboro, Miss.	
75863		Sch.	Julia	5.39	5.12	26.9	11.0	2.9	1870	Noank, Conn.	Sag Harbor, N. Y.	
75862	J. S. Q. C.	Bk.	Julia	798.72	758.78	155.1	34.0	20.1	1877	Ellsworth, Me.	Philadelphia, Pa.	
76035		Sch.	Julia	57.61	54.73	72.5	22.8	6.2	1878	Huntington, N. Y.	Cold Spring, N. Y.	
76378		Sch.	Julia	36.65	34.82	57.6	18.0	5.0	1880	Bay City, Mich.	Port Huron, Mich.	
76532		Sch.	Julia	5.44	5.17	32.1	10.0	2.4	1882	Beaufort, N. C.	Newbern, N. C.	
78732		Sch.	Julia	42.84	40.70	62.0	19.9	5.1	1884	South Hero, Vt.	Burlington, Vt.	
78774		Sch.	Julia	47.11	44.76	71.0	19.0	4.1	1888	Fort Howard, Wis.	Milwaukee, Wis.	
77031		Sch.	Julia	8.85	8.85	27.9	11.2	3.7	1876	Scituate, Mass.	Boston, Mass.	
77109		Sch.	Julia	27.34	25.98	51.0	17.0	5.4	1892	Brunswick, Ga.	Brunswick, Ga.	
77133		Sch.	Julia	6.48	6.16	27.2	10.3	4.2	1891	Bristol, Me.	Boothbay, Me.	
76929		Sch.	Julia	7.63	7.25	26.2	12.3	4.1	1894	Noank, Conn.	Stonington, Conn.	
76757		Sch.	Julia A.	14.15	13.45	44.3	12.8	4.7	1877	Marblehead, Mass.	Machias, Me.	
76580		Sch.	Julia B.	6.45	6.13	31.2	11.4	2.5	1848	Bridgeport, Conn.	Bridgeport, Conn.	
77057		Sch.	Julia C.	25.96	24.67	50.3	18.3	4.6	1873	Port Norris, N. J.	Bridgeton, N. J.	
12733		Sch.	Julia Adeline	13.96	13.26	53.5	14.8	4.0	1892	Monte, Md.	Crisfield, Md.	
13823		Sch.	Julia Ann	27.41	26.04	54.6	15.4	6.4	1819	Gloucester, Mass.	Mount Desert Ferry, Me.	
12623		Sch.	Julia Ann	68.67	65.24	75.2	23.5	6.0	1856	Brook Haven, N. Y.	Deer Isle, Me.	
76782	K. G. B. Q.	Sch.	Julia Baker	108.02	102.62	83.1	25.0	8.0	1860	Boothbay, Me.	Hucksport, Me.	
75498		Sch.	Julia Costa	107.33	101.97	89.4	23.8	9.5	1888	Essex, Mass.	Provincetown, Mass.	
76094		Sch.	Julia Edna	26.43	25.11	49.7	17.0	5.3	1873	Ellsworth, Me.	Belfast, Me.	
76491	K. C. J. P.	Sch.	Julia Fairbanks	17.17	16.32	45.0	14.8	5.8	1879	Boothbay, Me.	Rockland, Me.	
76825	K. G. L. V.	Sch.	Julia Fowler	224.05	212.85	114.0	27.0	11.0	1884	Essex, Mass.	Machias, Me.	
77035		Sch.	Julia Frances	183.37	174.20	112.9	27.8	8.6	1889	Kennebunk Port, Me.	Fall River, Mass.	
76519		Sch.	Julia Frances	26.21	24.90	49.0	16.9	3.8	1892	Brunswick, Ga.	Brunswick, Ga.	
78719		Sch.	Julia Hamilton	8.65	8.22	36.0	14.2	3.4	1884	Barren Creek Springs, Md.	Crisfield, Md.	
76530	K. C. V. G.	Bk.	Julia Larson	59.50	56.53	70.0	18.5	6.4	1874	Manitowoc, Wis.	Port Huron, Mich.	
76693		Sch.	Julia Rollins	616.90	586.05	148.4	34.9	16.9	1884	Baltimore, Md.	Baltimore, Md.	
12777		Sch.	Julia Wallace	9.60	9.12	43.4	14.3	3.9	1887	East Creek, Md.	Onancock, Va.	
13025	H. L. C. G.	Sch.	Julia Willard	214.45	203.73	118.7	28.2	10.0	1865	Ashtabula, Ohio	Cleveland, Ohio.	
76073		Sch.	Julia A. Berkele	168.88	160.42	105.5	25.0	7.9	1866	East Haven, Conn.	Bridgeton, Conn.	
76847		Sch.	Julia A. Brown	15.20	14.44	52.8	14.5	3.7	1879	Baltimore, Md.	Newport News, Va.	
13113		Sch.	Julia A. Cooke	16.40	9.88	41.0	14.4	3.7	1876	Dorchester County, Md.	Bridgeton, N. J.	
75173		Sch.	Julia A. Decker	96.57	96.80	78.0	23.0	8.0	1860	Key Port, N. J.	Rockland, Me.	
76155		Sch.	Julia A. Jones	42.28	40.15	64.0	21.0	6.4	1858	Baltimore, Md.	Philadelphia, Pa.	
78504		Sch.	Julia A. Lawson	16.35	9.82	51.8	12.8	3.4	1890	Crisfield, Md.	Crisfield, Md.	
75558		Sch.	Julia A. Newcomb	33.57	31.89	57.0	19.0	5.0	1864	Bridgeton, N. J.	Bridgeton, N. J.	
76676		Sch.	Julia A. Parks	16.82	15.98	47.7	17.8	4.7	1873	Calvert County, Md.	Annapolis, Md.	
78043		Sch.	Julia A. Price	19.68	18.70	48.0	17.9	4.6	1873	Somerset County, Md.	Crisfield, Md.	
76352		Sch.	Julia A. Held	11.41	10.84	46.0	14.1	3.7	1879	Abecon, N. J.	Bridgeton, N. J.	
8137	J. T. S. W.	Sch.	Julia A. Shores	9.59	9.12	47.9	12.5	3.3	1882	Crisfield, Md.	Crisfield, Md.	
76466	J. P. W. H.	Sch.	Julia A. Trubee	412.15	391.55	164.1	32.9	11.9	1898	Beth, Me.	Bridgeton, Conn.	
76996	K. J. H. P.	Sch.	Julia A. Ward	580.53	561.00	148.3	33.0	13.1	1874	Kennebunk, Me.	Provincetown, Mass.	
		Sch.	Julia A. Warr	203.18	203.18	116.0	28.6	8.0	1891	Calais, Me.	Fall River, Mass.	

\* Formerly schooner Belle Higgins.

## MERCHANT SAILING VESSELS OF THE UNITED STATES—Continued.

Official No.	Signal letters.	Rig.	Name of vessel.	Gross tonnage.	Net tonnage.	Length.	Breadth.	Depth.	When built.	Where built.	Home port (where permanent document issued).
75478		Sch.	Julia B. Merrill	200.04	190.90	125.5	26.5	8.2	1872	Wenona, Mich.	Chicago, Ill.
78719		Sch.	Julia D. Schmidt	9.17	8.71	32.2	13.0	4.4	1848	Kennebunk Port, Me.	Kennebunk, Me.
76541	K. C. S. R.	Sch.	Julia E. Whalen	101.32	96.29	42.5	23.6	10.0	1884	Essex, Mass.	Gloucester, Mass.
76478		Sch.	Julia F. Hill	10.17	9.07	41.8	12.8	8.3	1883	Cove Sound, N. C.	Beaufort, N. C.
76547		Sch.	Julia G. Graton	55.20	52.44	61.0	20.4	8.0	1884	Greenport, N. Y.	Greenport, N. Y.
13424		Slp.	Julia K. Hinkle	12.93	12.28	37.6	14.9	4.6	1866	Philadelphia, Pa.	Tappanhook, Va.
76235	J. V. K. M.	Sch.	Julia S. Bailey	322.58	306.46	124.6	30.3	12.2	1881	Bath, Me.	Bath, Me.
76605		Sch.	Julia W. Boil	14.91	14.17	52.3	14.1	4.0	1890	Morhead City, N. C.	Beaufort, N. C.
76287		Sch.	Julia W. Garrison	18.91	17.06	55.6	16.8	3.9	1852	Pocomoke City, Md.	Annapolis, Md.
12804		Sch.	Julia and Ann Stevenson	27.46	26.09	54.0	18.0	6.0	1843	Somerset County, Md.	Baltimore, Md.
75194		Sch.	Julia and Annie	42.16	40.05	64.5	21.5	6.4	1869	Talbot County, Md.	Do.
76520		Sch.	Julia and Gertrude	15.53	15.04	37.2	15.6	4.8	1844	Dennysville, Me.	Eastport, Me.
19317	H. L. K. T.	Sch.	Julia and Martha	117.47	111.60	81.8	24.9	7.9	1833	Boothbay, Me.	Calais, Me.
75376		Slp.	Julian	6.17	5.86	27.6	11.2	3.3	1871	Greenwich, Conn.	Bridgeport, Conn.
13880		Sch.	Juliana	11.55	10.97	39.4	14.3	4.0	1867	New Orleans, La.	New Orleans, La.
13493		Slp.	Juliet	24.97	23.73	47.0	17.0	7.0	1860	Noank, Conn.	New York, N. Y.
76533		Sch.	Juliet L. Hopkins	78.07	74.17	83.0	24.0	6.2	1884	Cambridge, Md.	Baltimore, Md.
13651		Slp.	Juliet	5.93	5.64	29.3	10.6	3.3	1866	South Amboy, N. J.	Perth Amboy, N. J.
78247		Sch.	Julietta	27.70	26.32	53.5	17.2	6.1	1881	Bath, Me.	Portland, Me.
13758		Sch.	Julietta Terry	73.89	70.20	72.2	25.4	5.9	1868	Nyack, N. Y.	Cold Spring, N. Y.
78647		Sch.	Juliette	15.77	14.98	40.2	17.3	3.6	1886	Pensacola, Fla.	Pensacola, Fla.
13210		Slp.	Julita	30.30	28.79	43.5	22.0	6.5	1864	Madison, Conn.	New York, N. Y.
76928		Sch.	Julius Dreifuss	50.91	48.37	70.3	20.2	5.7	1890	Alexandria, Va.	Alexandria, Va.
77188	K. M. H. J.	Ywl. y.	Julmar	21.98	21.98	48.3	17.0	4.6	1895	Boston, Mass.	Philadelphia, Pa.
12574	H. K. N. V.	Sch.	July Fourth	120.18	114.18	89.9	20.2	8.0	1863	Brower, Me.	Bangor, Me.
78305		Slp.	Junbo	37.91	36.02	51.0	19.2	4.5	1842	Georgetown, Me.	Gloucester, Mass.
78434		Slp.	Junbo	5.83	5.54	28.6	10.7	4.9	1883	Bayville, N. Y.	Cold Spring, N. Y.
78761		Slp.	Junonetter	11.50	10.93	40.0	14.0	3.5	1888	Norfolk, Va.	Norfolk, Va.
13425	H. L. Q. P.	Sch.	Junista	1,244.39	1,218.64	206.5	34.8	16.8	1860	Boston, Mass.	Philadelphia, Pa.
76535		Sch.	Junista	5.52	5.24	26.0	11.3	3.7	1873	Key West, Fla.	Key West, Fla.
75631		Sch.	Junietta	83.36	82.04	74.5	23.8	6.6	1874	Columbia Falls, Me.	Machias, Me.
78969		Slp.	Junio	8.50	8.08	31.6	12.6	3.5	1883	Harwich, Mass.	Dennis, Mass.
76988		Sch.	Junio	6.48	6.16	32.0	11.3	3.2	1891	Port Madison, Wash.	Port Townsend, Wash.
77073		Slp.	Junio	5.71	5.43	27.7	10.4	2.7	1892	Lopez, Wash.	Do.
12952		Sch.	Jupiter	253.98	240.72	136.4	26.4	10.4	1857	Irving, N. Y.	Port Huron, Mich.
75308		Slp.	Jupiter	8.32	7.91	35.0	13.3	3.3	1871	Boothbay, Me.	North Haven, Me.
77029		Slp. y.	Jupiter	7.49	7.12	34.1	13.9	4.6	1867	Yonkers, N. Y.	New Haven, Conn.
13470		Sch.	Jura	227.71	216.33	129.3	25.2	10.3	1862	Milan, Ohio	Milwaukee, Wis.
77110		Cat.	Justine	7.46	7.11	29.0	12.7	3.3	1893	Patchogue, N. Y.	Patchogue, N. Y.
76891	J. S. C. D.	Bk.	Justine H. Ingersoll	608.92	577.94	142.6	31.5	17.5	1876	Columbia Falls, Me.	New York, N. Y.
77147		Cat.	Just Right	5.92	5.63	23.7	11.4	3.5	1894	Bourne, Mass.	Hyannis, Mass.
13983		Sch.	Juvenile	34.09	32.39	60.2	21.0	6.1	1827	Sussex County, Del.	Baltimore, Md.
<b>K.</b>											
14458		Slp.	K. of L.	6.40	6.08	30.0	12.0	3.3	1887	Wilmington, Del.	Do.
161008		Slp.	K. M. Thomas	5.44	5.17	32.3	10.2	2.9	1899	South River, N. C.	Newbern, N. C.
161067		Sch.	K. T. Willis	12.51	11.89	46.0	14.2	3.6	1895	Schackelford's Banks, N. O.	Beaufort, N. C.
161062		Slp. y.	Kahayun	6.37	6.06	30.7	10.0	4.0	1884	Nyack, N. Y.	New York, N. Y.
161073		Slp.	Karl	18.39	18.39	42.4	16.0	4.2	1895	Camden, N. J.	Philadelphia, Pa.
14459		Slp.	Kalsar	17.73	16.85	49.8	15.2	4.2	1877	Philadelphia, Pa.	Greenport, N. Y.
161020		Slp. y.	Kangaroo	8.08	7.68	28.5	12.0	4.5	1881	Greenpoint, N. Y.	New York, N. Y.
14391		Slp.	Kansas City	22.72	21.59	42.0	16.0	4.8	1881	Greenport, N. Y.	Do.
14015	H. L. S. W.	Bg.	Katadina	213.71	203.02	112.5	27.3	9.2	1864	Brower, Me.	Bangor, Me.
14001		Sch.	Kate	18.87	17.93	21.5	13.2	2.8	1853	Ocoquan, Va.	Alexandria, Va.
14004		Sch.	Kate	61.11	57.05	81.5	23.5	6.8	1864	Kent County, Md.	Baltimore, Md.
14056		Sch.	Kate	7.28	6.92	30.1	10.4	3.5	1865	Key West, Fla.	Key West, Fla.
14223		Sch.	Kate	18.18	17.28	42.0	16.9	4.7	1869	Somerset County, Md.	Crisfield, Md.
14232		Slp.	Kate	6.15	5.85	37.5	10.4	2.9	1871	Crisfield, Md.	Newport News, Va.
14301		Sch.	Kate	39.80	37.81	66.4	22.6	3.4	1874	Freeport, Fla.	Pensacola, Fla.
14368		Slp. y.	Kate	7.11	6.80	28.0	13.0	3.5	1878	Freeport, Fla.	Stonington, Conn.
14378		Sch.	Kate	10.15	9.64	34.0	12.0	3.0	1879	Freeport, Fla.	Stonington, Conn.
14381		Sch.	Kate	35.52	35.52	56.0	27.5	3.1	1880	Freeport, Fla.	Galveston, Tex.
14410		Sch.	Kate	45.55	43.27	61.2	20.7	7.5	1883	Bath, Me.	Albany, N. Y.
14424		Sch.	Kate	7.02	6.74	27.2	13.0	3.3	1884	Noank, Conn.	Key West, Fla.
161047		Sch.	Kate	7.02	10.13	38.8	14.7	3.3	1893	Noank, Conn.	New London, Conn.
161071		Sch.	Kate	10.65	10.89	32.2	11.6	2.0	1896	Pass Christian, Miss.	Shieldsboro, Miss.
161015		Sch.	Kate	6.73	6.40	25.0	11.4	4.0	1879	Pass Christian, Miss.	Port Townsend, Wash.
14058		Slp.	Kate Aiken	24.68	23.45	42.0	18.0	5.7	1847	Brooklyn, N. Y.	Bridgeport, Conn.
14390		Slp.	Kate Bernard	7.31	6.94	35.7	12.5	3.2	1875	Brooklyn, N. Y.	New York, N. Y.
14687		Sch.	Kate Becker	40.60	38.57	58.0	21.7	5.4	1854	West Creek, N. Y.	Somers Point, N. J.
14160		Sch.	Kate Cannon	57.53	54.66	66.0	20.0	8.2	1866	Northport, N. Y.	New York, N. Y.
14164		Sch.	Kate Churley	883.78	869.25	150.9	31.3	12.8	1892	New London, Conn.	Do.
14034		Sch.	Kate Darley	135.63	128.95	87.9	23.0	7.1	1891	Cleveland, Ohio	Chicago, Ill.
14487	K. O. N. H.	Sch.	Kate Darling	1,248.96	1,193.74	189.4	37.0	24.0	1896	Baltimore, Md.	Baltimore, Md.
14072	H. L. T. C.	Bk.	Kate Davoport	12.97	12.32	39.4	13.5	3.8	1865	Bath, Me.	Seattle, Wash.
14055		Sch.	Kate Davis	22.42	22.42	41.6	25.6	10.8	1883	Key West, Fla.	Key West, Fla.
14036		Sch.	Kate Hinchman	21.62	20.54	49.4	18.9	5.4	1873	Detroit, Mich.	Chicago, Ill.
14370		Sch.	Kate Johnson	21.62	20.54	49.4	18.9	5.4	1873	Somerset County, Md.	Newport News, Va.

<sup>1</sup> Formerly steamship South Carolina.

## MERCHANT SAILING VESSELS OF THE UNITED STATES—Continued.

Official No.	Signal letters.	Rig.	Name of vessel.	Gross tonnage.	Net tonnage.	Length.	Breadth.	Depth.	When built.	Where built.	Home port (where permanent document issued).
						Feet.	Feet.	Feet.			
14141	H. V. S. N.	Sch.	Kate Kallahan	105.81	100.52	94.0	21.0	7.1	1853	Philadelphia, Pa.	Norfolk, Va.
14224		Sch.	Kate Lawson	48.80	40.36	64.5	19.9	5.8	1870	Mathews County, Va.	Crisfield, Md.
14083		Sch.	Kate Lyons	201.00	190.95	122.3	26.0	8.0	1860	Black River, Ohio.	Grand Haven, Mich.
14201		Sch.	Kate McClintock	73.87	73.67	73.5	21.8	7.8	1868	Wiscasset, Me.	Bath, Me.
14291		Sch.	Kate McNamara	71.09	65.58	77.6	24.0	6.4	1873	Dorchester County, Md.	Crisfield, Md.
14097		Slp.	Kate Martin	12.47	11.85	38.0	14.0	4.0	1861	Yonkers, N. Y.	Perth Amboy, N. J.
14476		Slp. y.	Kate Maxwell	8.48	8.06	31.4	10.3	4.6	1888	South Boston, Mass.	Boston, Mass.
14093		Sch.	Kate Muller	37.66	35.78	61.2	20.8	4.3	1864	Baltimore, Md.	Washington, D. C.
14204		Slp.	Kate Romer	11.97	11.38	37.9	15.0	2.6	1867	Greenport, N. Y.	Sag Harbor, N. Y.
14069	H. L. V. B.	Sch.	Kate Scranton	124.57	118.34	93.9	27.2	7.8	1864	Madison, Conn.	Dennis, Mass.
14194		Sch.	Kate Spencer	28.88	27.44	49.0	16.5	5.8	1860	Deale Island, Md.	Baltimore, Md.
14100		Slp.	Kate Wade	10.15	9.65	40.0	13.0	4.0			New York, N. Y.
14016	H. L. T. B.	Sch.	Kate Walker	140.31	133.32	90.8	24.4	8.0	1860	Brewer, Me.	Bangor, Me.
14310		Sch.	Kate Wilson	9.71	9.22	46.5	12.8	3.4	1874	Talbot County, Md.	Baltimore, Md.
14281		Sch.	Kate Winlow	736.07	699.27	202.5	34.8	13.3	1872	East Saginaw, Mich.	Cleveland, Ohio.
14335		Sch.	Kate Woodall	63.63	60.45	70.0	23.8	6.0	1875	Baltimore, Md.	Baltimore, Md.
14419	K. B. P. Q.	Sch.	Kate B. Ogden	625.45	594.18	148.0	35.0	16.1	1883	Millbridge, Me.	New York, N. Y.
14443		Sch.	Kate C. Gioner	10.22	9.72	33.6	11.0	3.5	1885	Nanamoud County, Va.	Norfolk, Va.
14479		Sch.	Kate D. Hopkins	71.69	68.11	84.0	23.5	6.0	1848	Cambridge, Md.	Baltimore, Md.
14169		Sch.	Kate E. Howard	96.37	91.56	97.3	21.9	6.4	1867	Holland, Mich.	Grand Haven, Mich.
14287		Sch.	Kate F. Vickery	42.87	40.73	65.1	21.6	6.0	1873	Somerset, Md.	Crisfield, Md.
14103		Sch.	Kate H. Tilghman	67.39	64.04	85.0	24.0	5.8	1881	Wicomico County, Md.	Do.
14431		Sch.	Kate L. Gerdes	28.40	26.98	64.8	18.8	4.2	1884	Oxford, Md.	Baltimore, Md.
14446		Sch.	Kate L. Pray	59.41	56.44	68.0	21.3	6.5	1865	Eden, Me.	South West Harbor, Me.
14086		Sch.	Kate M. Call	56.65	53.82	65.5	24.0	6.2	1866	Haverstraw, N. Y.	New York, N. Y.
14259		Sch.	Kate R. Waters	38.90	37.01	65.1	21.1	4.9	1873	Accomac County, Va.	Baltimore, Md.
14489	K. G. S. C.	Sch.	Kate S. Flint	584.30	585.09	171.1	34.8	13.0	1889	Bath, Me.	New York, N. Y.
14576		Sch.	Kate and Anna	24.05	23.42	56.4	14.8	5.7	1879	Yaquina, Oreg.	San Francisco, Cal.
161038		Sch.	Kate and Mabel	22.22	21.11	49.5	15.8	6.0	1893	Bristol, Me.	Waldoboro, Me.
14217		Sch.	Kate and Mary	132.74	126.11	88.6	27.4	7.9	1869	Rondout, N. Y.	New York, N. Y.
14266		Slp.	Kate and Melissa	13.73	13.05	34.0	14.0	4.0	1872	Camden, N. J.	Bridgeton, N. J.
14276		Sch.	Kate and Sarah	15.29	14.53	44.0	15.4	4.9	1872	Philadelphia, Pa.	Do.
161069	K. J. H. Q.	Sch.	Katherine D. Perry	1,125.28	1,069.12	193.0	40.4	21.6	1891	Camden, Me.	Dennis, Mass.
14162	J. B. S. W.	Bk.	Kathleen	205.51	195.23	104.0	25.2	12.5	1844	Philadelphia, Pa.	New Bedford, Mass.
14404		Slp.	Kathleen	5.88	5.59	28.2	11.0	4.7	1887	Friendship, Md.	Waldoboro, Me.
15901		Sch. y.	Kathleen	37.25	35.39	56.0	19.0	6.2	1874	Baltimore, Md.	Boston, Mass.
161013	K. J. L. R.	Slp. y.	Kathleen	8.90	8.40	34.6	10.4	6.2	1869	Brooklyn, N. Y.	New York, N. Y.
161063		Sch.	Kathleen	18.95	18.00	58.6	17.2	4.4	1894	Fairmount, Md.	Crisfield, Md.
14173		Slp.	Katie	8.08	7.68	31.8	13.8	3.8			Perth Amboy, N. J.
14209		Slp.	Katie	13.08	12.43	36.2	15.5	4.5	1867	Newark, N. J.	Do.
14389		Slp.	Katie R.	7.14	6.79	32.8	12.3	3.3	1875	Sheephead Bay, N. Y.	New York, N. Y.
14263		Slp.	Katie C.	7.27	6.91	35.4	12.5	3.0	1872	Port Jefferson, N. Y.	Osanock, Va.
14457		Sch.	Katie C.	25.96	24.67	63.0	18.8	5.0	1887	Lebanon, Del.	Bridgeton, N. J.
14425		Slp.	Katie G.	14.10	13.40	30.2	14.5	2.9	1894	City Island, N. Y.	New York, N. Y.
14498		Slp.	Katie L.	10.13	10.13	34.0	15.0	3.7	1890	Canarie, N. Y.	Do.
161022		Sch.	Katie M.	19.71	19.18	84.0	14.0	3.5	1891	Biloxi, Miss.	Shieldsboro, Miss.
14404		Sch.	Katie R.	7.28	6.92	32.4	13.2	3.2	1882	Shieldsboro, Miss.	Do.
161051		Sch.	Katie S.	28.31	24.41	78.5	27.0	5.4	1894	San Francisco, Cal.	San Francisco, Cal.
161006		Sch.	Katie Allmond	43.80	41.71	65.9	19.3	4.7	1890	Sharptown, Md.	Richmond, Va.
47088		Sch.	Katie Brainard	412.94	393.7	189.8	30.0	10.0	1871	Marine City, Mich.	Port Huron, Mich.
14306		Sch.	Katie Burton	27.28	25.92	62.6	19.0	4.7	1874	Marous Hook, Pa.	Philadelphia, Pa.
14450		Sch.	Katie Collier	9.46	9.00	50.0	12.0	3.4	1886	Somerset County, Md.	Crisfield, Md.
14415		Sch.	Katie Cranmer	11.14	10.58	40.0	11.1	2.0	1861	Philadelphia, Pa.	Annapolis, Md.
161043		Sch.	Katie Everett	9.78	9.29	63.5	11.4	3.2	1893	Nanticoke, Md.	Crisfield, Md.
14347	J. B. B. V.	Bkn.	Katie Flickinger	472.45	448.84	145.2	35.9	13.6	1876	Seattle, Wash.	San Francisco, Cal.
14337		Sch.	Katie Holmes	26.68	25.25	49.0	18.8	3.9	1875	San Francisco, Cal.	Do.
14364		Slp.	Katie Kavanagh	10.02	9.53	36.2	12.8	2.4	1864	Canarie, N. Y.	New York, N. Y.
14409		Slp. y.	Katie Louisa	9.54	9.07	29.7	13.5	4.4	1844	Greenpoint, N. Y.	Do.
14390		Sch.	Katie Maria	40.67	31.49	57.7	24.5	4.9	1881	Point Washington, Fla.	Shieldsboro, Miss.
14421		Sch.	Katie Maria	13.81	13.12	39.0	14.6	3.6	1883	East Rockaway, N. Y.	Patchogue, N. Y.
14296	J. N. Q. F.	Sch.	Katie G. Robinson	299.40	284.43	116.4	29.6	9.3	1873	May Landing, N. Y.	Somers Point, N. J.
14071	H. L. V. D.	Sch.	Katie J. Hoyt	270.26	260.25	112.0	30.3	9.3	1865	Port Jefferson, N. Y.	Dennis, Mass.
14423	K. B. S. R.	Sch.	Katie J. Iroan	705.12	690.86	167.7	36.0	18.8	1883	Coopers Point, N. J.	Baltimore, Md.
161066		Sch.	Katie L. Palmer	31.68	30.10	55.9	17.6	6.2	1895	East Boothbay, Me.	Waldoboro, Md.
161028		Slp.	Katie M. Hardy	7.87	7.48	35.7	10.9	4.7	1892	Deer Isle, Me.	Sedgwick, Me.
14414		Sch.	Katie and Ella	33.90	32.20	63.2	19.3	5.2	1883	Scholomons Island, Md.	Baltimore, Md.
14473	K. G. H. M.	Slp. y.	KATRINA	62.57	59.45	75.0	20.1	10.2	1889	City Island, N. Y.	New York, N. Y.
161070		Slp. y.	KATRINA	14.26	10.05	62.4	13.9	5.8	1886	Boston, Mass.	Boston, Mass.
14082		Sch.	Katrina van Cortlandt	64.17	60.97	64.0	24.3	5.5	1845	Brook, N. Y.	New York, N. Y.
160356		Slp. y.	KATRINA	5.27	7.32	52.0	14.9	3.4	1885	Patchogue, N. Y.	Do.
14338		Slp.	Kattie	16.85	16.01	61.9	16.9	4.6	1876	Gibraltar, Mich.	Do.
14238		Slp.	Katy	2.79	5.23	36.0	13.0	3.0	1871	East Marion, N. Y.	Do.
161032		Sch.	Katy	18.56	17.44	36.0	13.0	3.0	1892	Ship Yard, Ga.	Tappanhook, Va.
14286		Slp.	Katy Darling	6.43	6.11	26.0	12.0	2.0	1889	Galveston, Tex.	Savannah, Ga.
14251		Sch.	Katy Darling	26.58	24.28	58.0	12.0	2.0	1871	Galveston, Tex.	Galveston, Tex.
14244		Slp.	Katy Did	10.09	9.56	37.5	13.5	2.0	1871	Somerset County, Md.	Crisfield, Md.
14256		Slp.	Katy Did	8.61	8.18	37.5	13.5	2.0	1876	City Island, N. Y.	Perth Amboy, N. J.
14126		Slp.	Katy Hed	6.91	6.57	37.6	14.6	2.9	1890	Long Island, N. Y.	Norfolk, Va.
										Key Port, N. J.	Perth Amboy, N. J.

\*Formerly schooner-yacht Leatha.

\*Formerly sleep-yacht { } Annie P.  
{ } Leaping.

## MERCHANT SAILING VESSELS OF THE UNITED STATES—Continued.

Official No.	Signal letters.	Rig.	Name of vessel.	Gross tonnage.	Net tonnage.	Length.	Breadth.	Depth.	When built.	Where built.	Home port (where permanent document issued).
						Feet.	Feet.	Feet.			
14592		Sch.	Katy Mc	30.24	28.74	56.0	20.3	4.9	.....	Bought of United States	San Francisco, Cal.
161034		Slp.	Katy Thomas	8.00	7.06	58.1	12.0	3.8	1894	Waldron, Wash.	Port Townsend, Wash.
161036		Slp.	Katy Van	12.89	12.16	50.5	10.1	3.1	1893	Calcausen, La.	Lake Charles, La.
161050	K. L. V. W.	Sch.	Keearage	106.31	101.09	80.8	24.3	9.8	1894	Essex, Mass.	Gloucester, Mass.
47059		Sch.	Keepsake	286.97	272.63	133.0	28.7	10.6	1864	Marine City, Mich.	Port Huron, Mich.
161067		Cat.	Keepsake	5.57	5.30	23.9	11.1	3.5	1890	Harwich Port, Mass.	Chatham, Mass.
161053	K. M. F. S.	Slp. y.	Keewaydin	5.29	5.03	51.2	8.9	3.5	1893	Boston, Mass.	Boston, Mass.
161059		Slp.	Keewaydin	7.84	6.97	27.4	18.1	3.7	1894	Port Washington, N. Y.	Cold Spring, N. Y.
14904		Slp.	Kelpie	9.07	8.63	29.8	11.8	4.5	1885	Bristol, R. I.	Providence, R. I.
14499		Slp. y.	Kelpie	7.28	6.99	29.8	9.8	6.2	1885	Boston, Mass.	Marblehead, Mass.
105788	K. D. T. P.	Slp. y.	Kelpie	17.35	16.49	40.5	15.4	5.1	1876	Brooklyn, N. Y.	New York, N. Y.
161040		Slp. y.	Kelpie	11.63	11.34	38.2	12.9	5.1	1883	Port Blakeley, Wash.	Seattle, Wash.
14283		Slp.	Kelvin	15.61	15.11	42.0	14.0	3.0	1877	Sabine Pass, Tex.	Mobile, Ala.
14129	H. V. S. G.	Sch.	Kendrick Fish.	143.97	136.72	92.0	25.0	8.0	1851	St. George, Me.	St. George, Me.
161056		Cat.	Keneth	5.21	5.03	24.5	11.2	3.8	1890	Port Republic, N. J.	Somers Point, N. J.
14494	K. G. W. H.	Slp.	KENILWORTH	2,293.28	2,178.66	300.2	43.3	24.2	1837	Port Glasgow, Scotland	New York, N. Y.
14422	K. B. S. C.	Slp.	Kennebec	2,126.51	2,024.83	237.7	43.3	18.4	1883	Bath, Me.	San Francisco, Cal.
14447	K. D. L. F.	Slp.	Kennebec	187.65	178.27	103.7	27.4	9.4	1886	Brewer, Me.	Bath, Me.
14359		Sch.	Kennele	5.34	5.07	33.6	10.3	2.8	1877	Mathews County, Va.	Cape Charles City, Va.
14116		Slp.	Kensington	16.29	15.48	40.5	15.4	4.5	1842	Philadelphia, Pa.	Camden, N. J.
14008		Sch.	Kent Island	43.63	41.45	64.9	11.1	5.8	1895	Kent Island, Md.	Annapolis, Md.
14017		Sch.	Kentucky	43.97	41.78	61.2	17.8	7.0	1847	Essex, Mass.	Ellsworth, Me.
14456		Lgr.	Kentucky	8.69	8.26	41.4	13.1	3.6	1887	Madisonville, La.	New Orleans, La.
14477		Sch.	Kessie C. Price	25.23	23.97	55.8	18.6	5.0	1888	Rock Creek, Md.	Crisfield, Md.
161017		Sch. y.	Kestrel	10.99	8.15	29.6	10.0	4.1	1890	Salem, Mass.	Boston, Mass.
161052		Slp. y.	Kestrel	10.58	10.44	33.1	12.3	4.8	1894	Groton, Conn.	New London, Conn.
14085		Sch.	Kewanee	210.95	200.41	123.8	27.4	8.3	1866	Port Huron, Mich.	Detroit, Mich.
14043		Sch.	Keweenaw	493.49	468.82	205.4	30.2	11.2	1866	Marine City, Mich.	Do.
161058		Sch.	Keynote	7.81	7.42	31.0	10.0	4.5	1889	St. George, Me.	Newburyport, Mass.
14246		Sch.	Keyport	52.33	49.72	63.1	22.7	5.0	1870	Elizabeth City, N. C.	Perth Amboy, N. J.
14471		Slp.	Keyport	6.89	6.55	34.2	12.5	2.6	1888	Norfolk County, Va.	Norfolk, Va.
14121		Slp.	Keystone	11.23	11.23	35.0	14.3	5.0	.....	Noank, Conn.	Charleston, S. C.
161002	K. H. M. B.	Sch.	Keystone	841.17	824.67	186.5	35.0	16.0	1890	Perth Amboy, N. J.	Philadelphia, Pa.
14398		Sch.	Keyve	15.21	14.45	37.0	13.5	4.0	1881	San Francisco, Cal.	Los Angeles, Cal.
161024		Slp.	Key West	5.42	5.16	29.6	10.3	3.8	1891	Patterson, La.	New Orleans, La.
161065		Slp.	King Crab	10.71	10.18	42.0	12.0	3.7	1894	Kershaw, N. C.	Newbern, N. C.
161003	K. H. N. D.	Sch.	King Cyrus	702.80	667.19	188.5	38.4	14.7	1890	Port Blakeley, Wash.	San Francisco, Cal.
161029		Lgr.	King Cutler	5.67	5.39	30.3	11.0	3.4	1892	Morgan City, La.	Brashear, La.
14449	K. D. M. W.	Sch.	King Phillip	1,224.89	1,163.65	211.0	43.5	20.4	1886	Camden, Me.	Fall River, Mass.
161019		Slp. y.	King Phillip	14.56	13.86	35.8	11.9	6.6	1885	Boston, Mass.	Boston, Mass.
14367		Slp.	King Fish	6.17	5.87	29.0	11.8	2.8	1873	Bay Shore, N. Y.	Perth Amboy, N. J.
14437		Slp.	King Fisher	7.37	7.01	37.6	10.2	3.8	1885	East Patchogue, N. Y.	Patchogue, N. Y.
14032		Sch.	Kingfisher	517.33	491.46	165.6	32.3	12.6	1867	Cleveland, Ohio	Port Huron, Mich.
14350		Sch.	Kingfisher	10.81	10.27	35.4	12.0	5.4	1877	Bristol, Me.	Waldoboro, Me.
14491	K. G. T. F.	Sch.	Kingston	1,070.80	1,020.11	181.0	35.3	21.8	1875	Dorchester, New Brunswick	New York, N. Y.
14482		Sch.	Kinney	7.82	7.43	35.9	14.0	3.0	1899	Astoria, Oreg.	Astoria, Oreg.
14247		Sch.	Kioka	83.88	79.69	71.0	23.5	7.3	1871	Jonesboro, Me.	Machias, Me.
161018		Sch.	Kismet	20.68	19.62	44.6	13.9	5.3	1881	Northport, N. Y.	Cold Spring, N. Y.
14331		Slp.	Kit Carson	15.30	14.54	45.5	15.5	4.5	1869	Huntington, N. Y.	Patchogue, N. Y.
14352	J. S. K. W.	Sch.	Kit Carson	211.63	201.04	108.3	27.8	8.4	1877	Buckport, Me.	Buckport, Me.
14010		Sch.	Kite	19.64	18.66	49.8	17.5	5.3	.....	South Boston, Mass.	Newport News, Va.
14178		Sch. y.	Kittle	6.99	6.64	26.5	11.8	3.5	1868	.....	Boston, Mass.
14198		Slp.	Kittle	65.91	62.62	61.0	25.0	6.7	1867	Brooklyn, N. Y.	New York, N. Y.
14375		Sch. y.	Kittle	22.77	21.62	45.8	15.2	5.0	1879	Boston, Mass.	Boston, Mass.
14496		Sch.	Kittle Elliott	12.09	11.49	39.0	11.6	3.2	1890	Au Sabie, Mich.	Port Huron, Mich.
14317		Sch.	Kittle Laurie	13.79	13.11	39.0	12.0	5.6	1872	Sturgeon Bay, Wis.	Milwaukee, Wis.
161072		Slp. y.	Kittiwake	7.65	7.65	23.9	9.0	3.8	1895	South Boston, Mass.	New York, N. Y.
14363		Slp.	Kitty C.	8.30	7.89	31.5	13.8	3.1	1878	Brooklyn, N. Y.	Patchogue, N. Y.
14000		Sch.	Kitty Ann	27.69	26.17	63.5	16.0	5.0	1853	Dutch Haven, N. J.	Alexandria, Va.
161064		Cat.	Kitty Clover	5.73	5.78	26.6	12.5	3.8	1894	West Creek, N. J.	Somers Point, N. J.
14211		Slp.	Kitty Fayette	23.74	.....	50.0	12.0	4.0	1868	Northport, Mich.	Grand Haven, Mich.
14395	J. V. H. N.	Bkn.	Kilklat	463.02	468.59	163.0	33.8	12.7	1881	Coco Bay, Oreg.	Port Townsend, Wash.
14139		Slp.	Knickerbocker	5.27	5.01	28.5	11.8	3.6	1875	San Francisco, Cal.	San Francisco, Cal.
14385		Slp.	Knickerbocker	6.77	6.44	28.5	13.9	2.9	1877	Canarsie, N. Y.	New York, N. Y.
161048		Slp.	Knight	8.13	7.72	26.0	12.3	3.6	1891	Bridgeton, N. J.	Bridgeton, N. J.
14110		Sch.	Knight Templar	289.74	275.26	135.9	36.0	10.3	1865	Oswego, N. Y.	Port Huron, Mich.
14226		Sch.	Knight Templar	73.26	69.60	78.4	29.8	7.5	1876	Essex, Mass.	Gloucester, Mass.
14343		Sch.	Knott V. Martin	12.68	12.05	41.0	13.4	4.5	1868	Marblehead, Mass.	Marblehead, Mass.
14497	K. H. C. W.	Sch.	Kobiacor	841.17	824.57	194.5	35.0	16.0	1890	Perth Amboy, N. J.	Philadelphia, Pa.
14093	H. L. V. S.	Sch.	Kolon	150.37	142.85	67.5	23.3	8.5	1864	East Machias, Me.	Machias, Me.
161006	K. H. P. J.	Bkn.	Kremlin	798.79	698.52	161.6	34.2	17.3	1890	Bath, Me.	Boston, Mass.
161012		Slp. y.	Kulinda	11.79	11.20	33.8	11.9	3.2	1890	Gloucester, Mass.	Gloucester, Mass.
161030		Sch.	Kuasloff	15.89	15.11	45.9	8.8	3.5	1893	Kuasloff, Alaska	Kadiak, Alaska
161081		Sch. y.	Kwasland	8.96	8.47	34.0	12.0	3.9	1892	Fall River, Mass.	New York, N. Y.

1 Formerly U. S. schooner Alcatraz.  
2 Formerly sloop-yacht America.

3 Formerly British ship Kenilworth.  
4 Formerly British bark Thomas Kellier.

## MERCHANT SAILING VESSELS OF THE UNITED STATES—Continued.

Official No.	Signal letters.	Rig.	Name of vessel.	Gross tonnage.	Net tonnage.	Length.	Breadth.	Depth.	When built.	Where built.	Home port (where permanent document issued).
			L.			Feet.	Feet.	Feet.			
140951		Sch.	L Dayton	6.48	6.16	34.0	11.0	2.4	1888	North River, N. C.	Beaufort, N. C.
15466		Sch.	L DeBow	25.62	24.34	54.5	18.5	5.3	1858	Somerset County, Md.	Tappahannock, Va.
140466		Sip.	L Drew	8.80	8.36	35.8	13.8	3.2	1861	Somers Point, N. J.	Bridgeton, N. J.
141310		Sch.	L Farlow	16.84	16.00	41.4	18.5	4.3	1903	Santa Rosa Sound, Fla.	Pensacola, Fla.
18581	J. G. M. B.	Sch.	L Holway	130.61	114.58	68.0	26.0	7.7	1909	Jonesport, Me.	Machias, Me.
140981		Sch.	L Lopes	12.68	12.05	40.6	15.2	3.7	1862	Biloxi, Miss.	Shieldsboro, Miss.
15438		Sch.	L McMurray	34.78	33.04	54.0	18.6	5.9	1888	Somerset County, Md.	Baltimore, Md.
15500		Sip.	L Passano	7.64	7.23	30.0	10.0	2.5	1867	Crisfield, Md.	Do.
14905		Sip.	L Roberts, Jr.	73.84	70.45	67.7	27.0	7.5	1862	Brooklyn, N. Y.	New York, N. Y.
140398		Cat.	L Roberts	5.62	5.34	26.5	11.9	3.2	1876	Osterville, Mass.	Nantucket, Mass.
140370	J. T. L. N.	Shp.	L Schopp	1,833.32	1,776.11	224.3	42.1	18.7	1879	Kennebunk, Me.	New York, N. Y.
14773		Sch.	L Snow, Jr.	43.67	43.67	63.6	18.6	6.0	1851	Essex, Mass.	Castine, Me.
15718		Sch.	L Virginia	44.03	41.63	62.8	22.0	6.2	1871	Somerset County, Md.	Baltimore, Md.
15715		Sch.	L Wells	29.48	28.01	56.0	19.0	4.0	1870	Biloxi, Miss.	Galveston, Tex.
14898	H. M. J. N.	Sch.	L A. Edwards	169.73	144.18	102.0	28.4	8.8	1851	New York, N. Y.	Shieldsboro, Miss.
140551	J. W. G. T.	Sch.	L A. Plummer	304.51	274.79	129.7	32.2	12.4	1862	Bath, Me.	New Bedford, Mass.
140354		Sch.	L A. Rook	7.09	6.74	34.5	13.9	3.9	1879	Phippsburg, Me.	Portland, Me.
15142	J. F. M. W.	Sch.	L A. Stetser	145.42	138.15	98.0	27.5	7.4	1868	Fatconck Creek, N. J.	Somers Point, N. J.
14746		Sch.	L A. Stetser	123.24	122.08	48.1	17.6	4.9	1904	Somers Point, N. J.	Castine, Me.
15670		Sch.	L A. Stetser	169.12	179.67	113.1	25.5	8.1	1874	Saugatuck, Mich.	Milwaukee, Wis.
140411	J. T. S. D.	Sip.	L B. Curtis	177.32	171.91	102.2	26.2	8.2	1880	Boston, Mass.	Boston, Mass.
14858		Sch.	L B. Forrest	21.46	20.39	51.6	16.0	3.3	1866	Port Huron, Mich.	Port Huron, Mich.
18148	H. V. T. F.	Sch.	L B. Gilchrist	1,157.87	1,104.88	182.7	36.3	24.1	1866	Thomaston, Me.	New Bedford, Mass.
15944		Sch.	L B. Platt	89.44	87.47	61.6	22.2	7.3	1873	Dorchester County, Md.	Annapolis, Md.
15968	J. H. V. B.	Sch.	L B. Sargent	96.58	93.66	62.7	24.0	7.1	1870	Sodgwick, Me.	Castro, Ill.
14676		Sch.	L B. Shepard	214.52	203.80	114.7	36.7	16.8	1853	Buffalo, N. Y.	Chicago, Ill.
15369		Sch.	L B. Stone	61.14	58.08	73.0	17.4	6.0	1863	Clayton, N. Y.	Cape Vincent, N. Y.
15703		Sch.	L C. Spencer	44.81	42.57	64.0	20.8	6.4	1870	Dorchester County, Md.	Baltimore, Md.
140166		Sip.	L C. Wallace	18.61	18.78	40.9	15.8	4.6	1876	Tuckerton, N. J.	Bridgeton, N. J.
24183		Sch.	L D. Renuick	64.63	61.40	62.0	22.8	7.0	1829	Wilmington, Conn.	Ellsworth, Me.
140671		Sch.	L E. Conibourne	19.65	18.67	59.0	16.3	4.3	1862	Somerset County, Md.	Crisfield, Md.
140130	J. R. G. Q.	Sch.	L E. Williams	100.77	95.73	95.5	73.1	7.5	1875	Wicomico County, Md.	Baltimore, Md.
140348		Sch.	L F. Hall	47.44	45.07	68.0	23.6	5.8	1871	Pocomoke City, Md.	Crisfield, Md.
15756	J. K. W. F.	Hg.	L F. Munson	412.31	391.69	123.6	30.4	15.2	1879	East Machias, Me.	Boston, Mass.
141237		Sch.	L H. Boxman	10.23	9.72	52.0	14.0	3.2	1892	Orlando, Md.	Crisfield, Md.
141230		Sch.	L H. Wilson	10.45	7.47	52.6	13.7	3.8	1892	Do.	Do.
140635		Sip.	L J. Callanan	7.66	7.26	31.7	13.4	3.2	1883	Patchogue, N. Y.	Perth Amboy, N. J.
15916		Sch.	L J. Cox	51.60	49.02	61.5	22.0	6.4	1873	Wilmington, Del.	Annapolis, Md.
140372		Sip.	L J. Dayton	12.07	11.47	36.4	14.4	4.2	1879	Port Jefferson, N. Y.	New York, N. Y.
14618		Sch.	L J. Farwell	265.25	251.90	130.0	25.8	10.4	1856	Black River, Ohio	Buffalo, N. Y.
140448		Sch.	L J. Muir	16.41	9.59	51.0	13.1	2.5	1896	Somerset County, Md.	Crisfield, Md.
140447		Sch.	L J. Oliver	8.36	7.94	41.0	12.2	3.5	1881	Yorktown, Va.	Cape Charles City, Va.
141852		Sch.	L J. Oliver	21.79	20.70	55.0	17.0	2.6	1886	Portsmouth, Va.	Newbern, N. C.
15753	J. E. V. M.	Sch.	L L. Haulin	147.50	140.13	108.0	26.6	8.8	1871	Calais, Me.	Cold Spring, N. Y.
15609		Sch.	L L. Lamb	253.50	246.83	120.3	26.1	10.7	1869	Erie, Pa.	Port Huron, Mich.
140788		Sch.	L L. Shores	9.58	9.10	50.8	12.5	3.5	1865	Somerset County, Md.	Crisfield, Md.
140892		Sip.	L M. Green	12.61	11.96	36.0	14.2	4.0	1864	Bridgeton, N. J.	Camden, N. J.
14905		Sch.	L M. Mason	249.73	237.25	120.4	26.5	9.5	1868	Algonac, Mich.	Chicago, Ill.
141109	K. H. W. V.	Sch.	L N. Dantler	136.31	131.39	104.0	24.5	6.8	1890	Saratoga, Miss.	Shieldsboro, Miss.
140955		Sch.	L O. Muir	13.47	12.96	54.6	14.7	3.8	1868	Somerset County, Md.	Crisfield, Md.
15684		Sch.	L S. Hammond	329.24	312.78	137.0	26.0	11.0	1869	Detroit, Mich.	Cape Vincent, N. Y.
15290	J. B. M. G.	Sch.	L S. Levoring	296.50	283.66	119.5	29.5	9.4	1865	Wilmington, Del.	Somers Point, N. J.
141189		Sch.	L S. Wyman	89.15	84.70	74.2	26.0	6.6	1896	Cambridge, N. Brunswick	Boston, Mass.
149442		Sch.	L T. Smith	9.13	8.67	41.0	13.0	3.2	1846	Pocomoke City, Md.	Tappahannock, Va.
15680	J. P. H. K.	Sch.	L T. Whitmore	296.22	269.46	120.9	30.1	10.6	1874	Rockland, Me.	New York, N. Y.
15978		Sch.	L V. Ostrom	81.19	79.64	55.0	18.0	4.6	1873	Patchogue, N. Y.	Patchogue, N. Y.
15482		Sch.	L W. Bates	23.43	21.31	49.5	15.6	5.5	1857	Somerset County, Md.	Baltimore, Md.
140432		Sch.	L W. Bethel	7.36	6.95	29.4	11.8	4.3	1899	Key West, Fla.	Key West, Fla.
140674		Sch.	L W. Courtney	7.93	7.56	48.0	11.8	2.9	1888	Mandy Point, Va.	Tappahannock, Va.
140460		Sch.	L W. Drake	456.11	432.31	160.0	36.6	12.5	1861	Bay City, Mich.	Port Huron, Mich.
140787		Sch.	L W. Gunby	10.21	8.79	50.0	12.1	3.4	1865	Somerset County, Md.	Annapolis, Md.
140660		Sch.	L W. Machon	16.11	9.60	43.5	13.2	3.4	1863	Mathews County, Va.	Newport News, Va.
15654		Sch.	L W. Perry	253.92	241.23	128.1	26.3	11.3	1867	Port Huron, Mich.	Milwaukee, Wis.
15468		Sch.	L C. H. Finney	14.16	13.45	37.4	16.0	2.6	1879	Eastville, Va.	Onancock, Va.
149449		Sch.	L E. P. Deane	16.26	8.75	32.7	14.7	2.9	1866	Somerset County, Md.	Crisfield, Md.
15440	J. F. M. P.	Sch.	L O. C. Whisart	228.65	226.65	115.3	29.5	9.1	1867	Greenwich, N. J.	Bridgeton, N. J.
140346		Sch.	L Atwood Bennett	8.92	8.47	49.8	11.4	2.4	1878	Crisfield, Md.	Baltimore, Md.
140714		Sip.	L and H	12.00	17.76	48.5	15.0	3.2	1864	Sitka, Alaska	Sitka, Alaska
140741		Lgt.	L Alcock	6.17	5.67	34.5	11.5	2.3	1864	Grand Caillon, La.	Brashear, La.
141111		Lgt.	L Avenir	6.23	5.93	31.0	8.3	2.3	1869	Terrebonne, La.	Do.
140584		Sip.	La Corne	7.06	7.26	31.0	11.3	2.9	1862	Lake Charles, La.	Do.
14522		Sch.	La Fayette	26.45	25.19	54.4	17.5	3.3	1838	Somerset County, Md.	Philadelphia, Pa.
140907		Lgt.	La France	6.11	5.61	31.5	10.0	2.6	1867	Terrebonne, La.	Brashear, La.
149152	J. R. N. V.	Sch.	La Grande	304.51	194.61	114.8	31.7	9.2	1875	Port Ludlow, Wash.	San Francisco, Cal.
149278	J. & P. C. O.	Sch.	La Niña	136.23	118.91	66.0	25.2	7.9	1867	Port Jefferson, N. Y.	Do.
149923		Sip.	La Paloma	24.17	22.96	42.0	15.8	3.5	1893	Wilmington, Cal.	Los Angeles, Cal.
15186		Sch.	La Petite	172.66	168.46	118.0	22.7	8.3	1868	Huron, Ohio	Milwaukee, Wis.

\*Formerly schooner Telegraph.

\*Formerly British schooner Anna.



## MERCHANT SAILING VESSELS OF THE UNITED STATES—Continued.

Official No.	Signal letters.	Rig.	Name of vessel.	Gross tonnage.	Net tonnage.	Length.	Breadth.	Depth.	When built.	Where built.	Home port (where permanent document issues).
						Feet.	Feet.	Feet.			
16574		Lgr.	La Provence	5.30	5.04	32.2	10.1	3.4	1869	New Orleans, La.	New Orleans, La.
16507		Lgr.	La Villa Discente	7.47	7.10	35.1	10.9	3.1	1867	Jeffersonville, Ind.	Do.
16851		Sip.	Iacono	19.72	18.74	66.6	14.1	4.4	1872	Bayville, N. Y.	Patchogue, N. Y.
141029		Sch.	Lacy Thoroughgood	16.45	15.63	63.0	16.6	4.0	1869	St. Peters Creek, Md.	Onancock, Va.
140436		Sch.	Lady Alfred	15.26	14.50	42.0	15.0	3.0	1860	Ocean Springs, Miss.	Shieldsboro, Miss.
140760		Sip.	Lady Anna	18.94	17.99	39.3	15.0	4.0	1864	St. Simons Island, Ga.	Savannah, Ga.
18526		Sch.	Lady Antrim	87.11	82.75	81.6	22.3	6.6	1837	Edenton, N. C.	Boothbay, Me.
140800		Sch.	Lady Antrim	11.10	10.65	42.0	14.0	3.8	1865	Manteo, N. C.	Newbern, N. C.
141222		Sch.	Lady Chelton	44.10	41.90	70.0	21.8	5.9	1892	Pocomoke City, Md.	Crisfield, Md.
140722		Cat.	Lady Claire	6.84	5.55	28.5	12.5	3.0	1860	Patchogue, N. Y.	New York, N. Y.
140860		Sch.	Lady Dora	14.72	13.98	41.5	15.6	4.3	1866	Dickinson Bayou, Tex.	Galveston, Tex.
140010		Sch.	Lady Elgin	75.84	72.05	77.2	21.8	7.8	1863	Boothbay, Me.	Boothbay, Me.
15141		Sip.	Lady Elizabeth	13.01	12.36	39.0	14.5	4.0			Port Amboy, N. J.
14741	H. M. F. D.	Sip.	Lady Ellen	202.75	192.62	104.7	29.1	8.7	1856	Dorchester, N. J.	Boston, Mass.
140208		Sch.	Lady Ellen	44.25	42.04	61.1	18.1	5.4	1875	Ahnapee, Wis.	Milwaukee, Wis.
16869		Sip.	Lady Emma	5.65	5.37	29.0	11.4	3.4	1872	Patchogue, N. Y.	Bridgeport, Conn.
15405		Sch.	Lady Evans	32.55	30.92	55.5	20.8	6.0	1864	Somerset County, Md.	Crisfield, Md.
140885		Sch.	Lady Evans	7.63	7.44	45.1	11.8	3.3	1870	Do.	Do.
14827		Sch.	Lady Franklin	361.70	287.73	137.6	27.2	11.2	1861	Chicago, Ill.	Port Huron, Mich.
16370		Sch.	Lady Gay	20.83	19.79	48.6	18.9	4.3	1866	New Orleans, La.	New Orleans, La.
141079		Sch.	Lady George	15.60	14.82	49.7	14.0	5.2	1890	Port Townsend, Wash.	Port Townsend, Wash.
141786		Sch.	Lady Grant	10.92	10.38	38.9	13.7	3.2	1891	Atlantic, N. C.	Beaufort, N. C.
140736		Sip.	Lady Harrington	8.52	8.10	43.5	14.6	3.5	1884	Mallison, Md.	Baltimore, Md.
15140		Sip.	Lady Jane	6.26	5.95	26.0	11.0	3.0		Nelson Bay, N. C.	Port Amboy, N. J.
140180		Sch.	Lady Leavitt	6.78	6.42	29.5	11.2	4.2	1876	Saco, Me.	New Bedford, Mass.
140007		Sch.	Lady Libo	9.68	9.20	34.8	13.2	5.0	1843	Robbinston, Me.	Rastport, Me.
140855		Sip.	Lady Maud	11.21	10.65	34.0	13.5	4.0	1886	Wachsprung, Va.	Newport News, Va.
140462		Sch.	Lady Mine	58.16	55.28	76.0	21.9	8.4	1880	Port Ludlow, Wash.	San Francisco, Cal.
14884		Sch.	Lady Tompkins	31.34	29.78	55.6	18.9	5.0	1836	Nyack, N. Y.	New York, N. Y.
140836		Sch.	Lady of Fox Creek	9.03	8.58	48.0	12.0	3.0	1874	Dorchester County, Md.	Crisfield, Md.
14514		Sch.	Lady of the Lake	21.69	20.61	50.1	17.7	6.0	1846	Somerset County, Md.	Philadelphia, Pa.
15194		Lgt.	Lady of the Lake	7.49	7.12	35.6	11.6	3.4	1867	New Orleans, La.	New Orleans, La.
15684		Sch.	Lady of the Lake	11.36	10.79	36.0	12.0	5.0	1870	East Boston, Mass.	Gloucester, Mass.
16867		Sch.	Lady of the Lake	7.52	7.15	37.0	12.0	3.0	1872	Clear Creek, Tex.	Galveston, Tex.
140288		Sip.	Lady of the Lake	7.60	6.93	33.8	14.0	3.4	1877	Dorchester County, Md.	Baltimore, Md.
140453		Sip.	Lady of the Lake	6.91	6.57	29.2	11.9	3.1	1881	Savannah, Ga.	Savannah, Ga.
140430		Sip. y.	Lagunda	10.12	9.62	37.7	12.6	4.0	1866	Kennebunk, Me.	Baltimore, Md.
141150	K. J. R. B.	Sch.	Laguna	885.06	365.41	125.2	33.0	14.0	1891	Port Jefferson, N. Y.	Port Jefferson, N. Y.
15155		Sch.	Lake	64.42	51.70	64.7	17.6	4.1	1848	Martinehad, Mass.	Castine, Me.
140442		Sch.	Lake Anatin	56.48	53.06	69.0	21.2	4.7	1881	Mateogorda, Tex.	Galveston, Tex.
140146		Sch.	Lake Flower	6.69	6.36	34.6	12.0	2.9	1874	St. Johns, Fla.	Shieldsboro, Miss.
15578		Sch.	Lake Forest	332.44	315.82	146.0	29.0	11.0	1869	Little Sturgeon, Wis.	Chicago, Ill.
141158		Sip. y.	Lakabmi	11.38	10.62	28.5	13.5	4.2	1868	Osterville, Mass.	New York, N. Y.
140481		Sch.	Lalla Rookh	60.35	57.33	65.7	19.3	6.4	1841	Manitowoc, Wis.	Grand Haven, Mich.
14839	H. M. G. J.	Sch.	Lamarline	148.20	140.70	92.4	25.5	8.7	1848	Belleville, N. J.	Norfolk, Va.
141209		Sip.	Lamont	14.61	13.48	49.0	13.2	6.0	1892	Deer Isle, Me.	Deer Isle, Me.
141159		Sip.	Lance	7.41	7.04	32.0	8.7	6.4	1891	Fall River, Mass.	Fall River, Mass.
15847		Sch.	Lanciot	34.84	33.10	56.2	21.3	5.3	1872	Baltimore, Md.	Baltimore, Md.
140065	J. Q. R. G.	Sip.	Landseer	1,418.86	1,347.82	200.5	59.1	24.2	1874	Newburyport, Mass.	Boston, Mass.
140147		Sch.	Landseer	94.99	94.04	62.8	23.7	8.6	1876	Essex, Mass.	Gloucester, Mass.
48554		Sch.	Laney Sims	45.57	43.80	63.5	19.0	5.7	1895	Presque Isle, Mich.	Port Huron, Mich.
140407		Sch.	Langford	18.25	17.34	47.2	14.8	4.7	1869	Kent County, Md.	Baltimore, Md.
15990	J. P. M. D.	Sch.	Lansie Cobb	243.00	200.47	120.4	29.1	9.6	1874	Brewer, Me.	Machias, Me.
140428	J. T. V. V.	Bk.	Lapland	644.95	616.50	147.6	32.9	18.7	1890	Bucksport, Me.	Boston, Mass.
140815		Sch.	Lapullia	6.28	5.97	31.6	12.2	3.2	1845	Apalachicola, Fla.	Tampa, Fla.
14584		Sch.	Lapwing	18.04	17.14	31.5	10.4	4.9	1858	Plymouth, Mass.	Calden, Me.
141136		Sip.	Lapwing	11.12	10.47	33.8	10.1	6.9	1882	Boston, Mass.	New York, N. Y.
14659		Sch.	Lark	27.98	26.59	54.0	18.0	4.7	1860	Charleston, S. C.	Charleston, S. C.
14928		Sip.	Lark	20.33	19.32	49.3	18.7	3.8	1868	Patchogue, N. Y.	New York, N. Y.
15149		Sch.	Lark	20.21	19.20	43.5	13.9	6.0	1858	Boothbay, Me.	Belfast, Me.
140977		Sch.	Lark	9.53	9.06	31.5	12.9	3.8	1868	Rogers River, Fla.	Key West, Fla.
141295		Sch.	Lark	14.64	13.98	46.5	15.6	4.7	1893	Mermentau, La.	Lake Charles, La.
141212	K. L. J. F.	Sch. y.	LARCA	121.23	115.17	104.0	23.0	11.5	1892	City Island, N. Y.	New York, N. Y.
14885		Sip.	Lat One	20.07	19.07	42.0	16.8	4.6	1863	Staten Island, N. Y.	Do.
15898		Sip.	Latona	6.77	6.44	28.0	11.9	3.7	1873	Hartford, Conn.	Cold Spring, N. Y.
141350	K. M. O. G.	Sch.	Latona	109.34	103.87	95.2	23.6	9.6	1894	Essex, Mass.	Gloucester, Mass.
149795		Sch.	Laurelia	8.69	8.26	33.0	9.0	3.9	1882	Sagee Creek, Va.	Newport News, Va.
14751		Sch.	Laughing Water	49.01	46.56	64.0	19.0	7.9	1858	Essex, Mass.	New York, N. Y.
14782		Sch.	Laughing Waters	31.09	29.45	50.2	17.7	6.7	1866	Rath, Me.	Castine, Me.
14687		Sip.	Launch	5.75	5.46	32.9	9.3	3.5	1866	Norfolk, Va.	Richmond, Va.
14510		Sch.	Laura	37.58	36.79	63.8	20.0	6.7	1836	Dorchester County, Md.	Baltimore, Md.
15230		Sch.	Laura	19.05	18.11	40.2	14.8	6.5	1856	New London, Conn.	Boston, Mass.
15926		Sip.	Laura	6.31	6.09	34.4	11.6	3.3	1873	Norfolk, Va.	Norfolk, Va.
140018		Sch.	Laura	8.04	7.64	47.7	16.1	2.8	1873	Tilghman Island, Md.	Annapolis, Md.
140141		Sip.	Laura	6.47	6.15	28.3	11.6	3.0	1873	Speock, N. Y.	Greenport, N. Y.
140296		Sip.	Laura	8.72	8.28	30.5	11.7	4.7	1878	Damariscotta, Me.	New Bedford, Mass.
140378	J. T. L. W.	Sch.	Laura	550.58	523.04	138.9	33.7	14.7	1879	Millbridge, Me.	Boston, Mass.
140461		Sch.	Laura	31.62	30.04	63.0	13.0	6.8	1861	Fort Howard, Wis.	Milwaukee, Wis.
140477		Sip.	Laura	5.58	5.18	34.5	12.0	3.0	1861	San Francisco, Cal.	San Francisco, Cal.

\*Formerly ship leader.

## MERCHANT SAILING VESSELS OF THE UNITED STATES—Continued.

Official No.	Signal letters.	Rig.	Name of vessel.	Gross tonnage.	Net tonnage.	Length.	Breadth.	Depth.	Wagon bulk.	Where built.	Home port (where permanent document issues).
141216		Lar.	Laura	5.94	5.65	20.6	10.4	3.4	1890	Morgan City, La.	Brashear, La.
141193		Sch.	Laura	14.98	14.23	44.4	14.7	2.2	1892	Washington, D. C.	Washington, D. C.
141296		Sip.	Laura	7.89	6.74	25.4	11.7	4.0	1887	Hyannis, Mass.	Dennis, Mass.
140532		Sip.	Laura B.	10.44	9.92	34.8	14.0	4.0	1892	Patchogue, N. Y.	New York, N. Y.
149907		Sch.	Laura E.	5.06	5.29	30.8	11.4	3.4	1885	Pascagoula, Miss.	Shieldsboro, Miss.
140993		Cat.	Laura E.	0.03	5.73	28.5	43.0	3.3	1884	Patchogue, N. Y.	Patchogue, N. Y.
141088		Sip.	Laura F.	10.37	9.68	31.8	13.3	2.5	1890	East Islip, N. Y.	Do.
140820		Sip.	Laura G.	13.13	12.47	42.2	15.7	4.3	1896	Port Norris, N. J.	Bridgeton, N. J.
140783		Sch.	Laura J.	9.94	9.44	50.9	13.3	3.4	1885	Tilghmans Island, Md.	Annapolis, Md.
15989		Sch.	Laura L.	47.53	28.58	72.1	21.5	4.5	1873	Madisonville, La.	New Orleans, La.
140783		Sip.	Laura L.	9.82	9.33	38.4	12.4	4.4	1885	Charleston, S. C.	Charleston, S. C.
140771		Sip.	Laura L.	6.83	6.54	30.0	11.7	3.4	1885	South Norwalk, Conn.	Kenton, N. C.
140874		Sip.	Laura L.	11.58	11.01	37.2	14.1	4.1	1846	Key Port, N. J.	Perth Amboy, N. J.
146997		Sip.	Laura V.	7.53	7.16	31.7	12.9	3.6	1869	Patchogue, N. Y.	Patchogue, N. Y.
140433		Sch.	Laura F. B.	7.74	7.35	32.0	13.4	3.3	1856	Blackwater, Fla.	Pensacola, Fla.
15765		Sip.	Laura Clark	8.09	7.69	32.0	13.0	4.0	1890	Shieldsboro, Miss.	Shieldsboro, Miss.
140155		Sip.	Laura Collins	9.25	8.79	36.0	12.6	3.0	1870	Norfolk, Va.	Norfolk, Va.
141332		Sip.	Laura Cross	8.38	7.97	33.0	14.0	3.0	1875	Clear Lake, Tex.	Galveston, Tex.
14924		Cat.	Laura Ella	9.44	8.97	29.2	11.0	5.2	1894	Port Townsend, Wash.	Port Townsend, Wash.
140648		Sip.	Laura Elsie	5.30	5.05	27.2	12.7	3.0	1886	Patchogue, N. Y.	Patchogue, N. Y.
15582		Sip.	Laura Frances	10.02	9.52	38.2	14.6	3.5	1883	Cambridge, Md.	Crisfield, Md.
140967		Sch.	Laura Francis	7.40	7.09	33.2	13.2	3.3	1869	Staten Island, N. Y.	New York, N. Y.
140932		Sip.	Laura Hanco	9.57	9.09	53.4	12.0	3.2	1876	Chance, Md.	Crisfield, Md.
140590	J. W. S. T.	Sch.	Laura Hope	0.17	5.87	27.5	12.0	2.8	1843	Green Bank, N. J.	Bridgeton, N. J.
140161	J. K. Q. B.	Sch.	Laura Madson	245.81	328.52	140.0	38.0	10.0	1882	Gardiner, Oreg.	San Francisco, Cal.
140156		Sip.	Laura May	248.72	234.40	121.6	32.8	9.5	1876	Cook Bay, Oregon	Do.
140006		Sip.	Laura May	12.90	12.26	42.4	16.0	3.8	1881	Patchogue, N. Y.	Perth Amboy, N. J.
140056		Sch.	Laura May	5.99	6.69	34.0	12.8	3.0	1885	Dividing Creek, N. J.	Bridgeton, N. J.
15592		Sch.	Laura Miller	65.83	52.95	75.0	18.6	5.9	1898	Chicago, Ill.	Chicago, Ill.
140152	J. H. N. T.	Sch.	Laura Parsons	24.59	23.36	48.5	18.7	4.2	1908	Dorchester, N. J.	Bridgeton, N. J.
141382		Sch.	Laura Pike	145.08	139.38	96.0	29.0	7.7	1875	Kureka, Cal.	San Francisco, Cal.
15599	J. G. P. L.	Sch.	Laura Reed	24.19	22.98	45.6	16.2	7.3	1895	Noank, Conn.	New London, Conn.
14717		Sch.	Laura Robinson	142.72	135.58	92.8	27.6	7.3	1869	Mattapolest, Mass.	Rockland, Me.
15533		Sch.	Laura Tompkins	16.48	16.66	43.2	16.7	4.3			Crisfield, Md.
15039		Sch.	Laura Thompson	42.31	40.20	56.8	19.1	6.0	1898	Noank, Conn.	Greenport, N. Y.
15016		Sch.	Laura White	39.26	37.98	58.4	10.6	5.0	1856	Browns Point, N. J.	New York, N. Y.
14901		Sch.	Laura A. Blair	28.75	27.31	54.5	18.5	5.7	1869	Somerset County, Md.	Tappanhook, Va.
141106	K. H. W. N.	Sch.	Laura H. Banks	7.80	7.79	36.8	11.6	3.4	1887	Powell Point, N. C.	Edenton, N. C.
140678	J. Q. T. B.	Sch.	Laura C. Anderson	980.83	912.79	183.2	38.5	17.6	1891	Bath, Me.	New York, N. Y.
140228		Sch.	Laura G. Wolf	116.35	110.53	100.0	17.5	8.3	1874	Hamburg, Pa.	Philadelphia, Pa.
140963	K. H. D. V.	Sch.	Laura E. Sprague	12.21	12.25	39.0	13.5	5.5	1877	Bristol, Me.	Newport, R. I.
141246		Sch.	Laura L. Sprague	561.16	564.46	181.4	36.2	11.2	1890	Rockland, Me.	Marblehead, Mass.
15209		Sch.	Laura M. Buckson	28.29	26.97	55.4	19.2	5.5	1892	Greenwich, N. J.	Wilmington, Del.
141108	K. H. W. S.	Sch.	Laura M. Damon	20.51	19.49	45.0	18.3	4.3	1860	Damus Landing, Cal.	San Francisco, Cal.
15321		Sch.	Laura M. Lunt	567.88	539.49	149.2	34.8	12.4	1890	Rockland, Me.	Rockland, Me.
14574		Sch.	Laura S. Hatch	124.26	118.05	101.0	24.0	7.3	1867	Hartford, Conn.	Fall River, Mass.
140272		Sch.	Laura T. Chester	66.46	66.99	7.0	21.1	7.8	1861	Essex, Mass.	Camden, Me.
140743		Sip.	Laura V. Miller	5.78	5.50	36.7	11.6	3.0	1898	West Creek, N. J.	Tuckerton, N. J.
141284		Cat.	Laura and Ella	23.74	21.61	57.0	16.9	4.8	1864	Wicomico County, Md.	Crisfield, Md.
15650		Sch.	Laura and Leslie	6.77	6.43	26.8	12.3	3.8	1893	Saunderstown, R. I.	Newport, R. I.
14537		Sch.	Laura and Marion	49.09	46.55	61.9	18.2	6.9	1867	Bristol, Me.	Portland, Me.
15501		Sip.	Laura and Wilhelmina	7.95	7.55	33.7	13.5	3.4	1890	Baltimore, Md.	Baltimore, Md.
14573		Sip.	Laurannah Jane	17.78	18.90	39.0	16.0	4.0	1867	Crisfield, Md.	Norfolk, Va.
14726		Sch.	Laurel	16.59	16.76	37.0	11.0	4.0			Roston, Mass.
14731		Sch.	Laurel	92.89	88.34	80.6	22.1	7.4	1872	Hancock, Me.	Mount Desert Ferry, Me.
14791		Sch.	Laurel	37.26		55.9	16.9	7.0	1859	Richmond, Me.	South West Harbor, Me.
15173		Sip.	Laurel	15.08	14.88	40.5	15.6	3.8	1852	Leesburg, N. J.	Bridgeton, N. J.
15230		Sch.	Laurel	18.06	18.11	40.2	14.8	6.5	1836	New London, Conn.	Boston, Mass.
140740		Sip.	Laurel	5.76	5.48	24.2	12.4	4.0	1882	Northport, N. Y.	Port Jefferson, N. Y.
140685		Sch.	Laurel	6.82	6.19	26.5	11.4	3.7	1844	Key West, Fla.	Key West, Fla.
141139	K. J. P. B.	Sch.	Laurel	125.21	119.95	95.0	24.0	9.6	1891	Essex, Mass.	Gloucester, Mass.
141223		Sch.	Laurens Clayton	79.71	75.73	95.0	24.0	7.0	1892	Cambridge, Md.	Crisfield, Md.
140016		Sch.	Laurens E. Bramble	50.37	47.85	64.5	22.2	8.3	1874	Dorchester County, Md.	Alexandria, Va.
49682		Sip.	Laurens	449.97	427.47	151.0	32.5	11.0	1887	New London, Conn.	New London, Conn.
140591		Sch.	Laurens F. Corbett	42.06	40.53	68.3	30.8	4.1	1883	Baltimore, Md.	Baltimore, Md.
15673		Sch.	Laurette	18.94	16.99	43.0	17.0	4.8	1841	Somerset County, Md.	Camden, N. J.
141120		Sip.	Laurette	9.28	8.52	31.9	14.1	4.4	1891	Greenport, N. Y.	Greenport, N. Y.
140982		Sch.	Laurette S.	8.19	7.79	31.0	12.4	3.6	1881	Gravesend Beach, N. Y.	New York, N. Y.
140123		Sip.	Lavinah	13.61	12.94	33.8	15.0	4.2	1875	Glenwood, N. Y.	Bridgeton, Conn.
140322		Sch.	Lavinia Viana	6.95	6.99	40.0	11.4	3.2	1878	Norfolk, Va.	Newport News, Va.
14678		Sch.	Lavinia	125.64	119.36	108.0	30.5	6.9	1893	Allegan, Mich.	Millwaukee, Wis.
14598		Sch.	Lavinia	31.13	29.57	37.0	17.1	5.3	1855	Baltimore, Md.	Bridgeton, N. J.
146607		Sch.	Lavinia	19.51	9.99	45.9	14.8	3.3	1859	Choctawhatchee River, Md.	Baltimore, Md.
141268		Sip.	Lavinia	5.44	5.19	27.2	12.3	2.0	1898	Patchogue, N. Y.	Patchogue, N. Y.
141322		Sip. y.	Lavinia	19.98	6.99	38.3	13.0	3.6	1894	Atlantic City, N. J.	Somers Point, N. J.
15290	J. D. R. P.	Sch.	Lavinia Bell	184.36	167.11	97.5	23.2	8.2	1884	Brook Haven, N. Y.	Bangor, Me.
14698	K. B. N. F.	Sch.	Lavinia Campbell	783.94	697.19	173.9	37.0	17.1	1882	Kennebunk Port, Me.	Greenport, N. Y.
14698		Sch.	Lavinia Thomas	12.08	11.48	38.8	12.5	3.7	1873	Bumford, N. C.	Bumford, N. C.

## MERCHANT SAILING VESSELS OF THE UNITED STATES—Continued.

Official No.	Signal letters.	Rtg.	Name of vessel.	Gross tonnage.	Net tonnage.	Length.		Depth.	When built.	Where built.	Home port (where permanent document issues).
						Feet.	Fet.				
141257	K. L. P. H.	Sch.	Lavinia M. Snow	354.68	336.05	134.0	31.7	10.9	1893	Rockland, Me.	Rockland, Me.
15508		Sch.	Lavinia V. Tall	33.12	31.45	56.1	20.3	5.8	1867	Dorchester County, Md.	Philadelphia, Pa.
15680	J. K. B. C.	Sch.	Layla	204.60	194.37	104.0	28.0	11.4	1870	Ellsworth, Me.	Ellsworth, Me.
140900	J. W. V. R.	Sch.	Lawrence Haines	256.72	243.88	123.0	30.0	9.7	1883	Wiscasset, Me.	Bath, Me.
140586		Sch.	Lawrence Murdock	67.14	63.80	75.0	21.2	7.2	1883	Essex, Mass.	Gloucester, Mass.
241311		Sch.	Lawrence Orr	7.93	7.53	36.5	10.9	2.8	1863	St. Petersburg, Fla.	Tampa, Fla.
141137	K. J. N. M.	Sch.	Lawrence A. Munroe	116.72	110.89	90.3	24.6	10.0	1891	Essex, Mass.	Gloucester, Mass.
15133		Slp.	Lawrence F. Frazee	10.41	9.89	38.2	15.6	3.2	1865	New York, N. Y.	Bridgeport, N. J.
140739		Sch.	Lawson Corbin	9.92	9.45	44.0	12.5	3.1	1884	Accomac County, Va.	Cape Charles City, Va.
14603		Sch.	Leader	13.52	12.85	37.0	11.8	5.6			South West Harbor, Me.
14714		Sch.	Leader	247.28	234.92	124.0	26.2	10.5	1896	Black River, Ohio	Port Huron, Mich.
15486		Sch.	Leader	22.85	21.71	49.0	13.6	5.9	1849	Somerset County, Md.	Crisfield, Md.
15686		Sch.	Leader	6.08	5.78	25.0	11.0	4.0	1870	Bath, Me.	Savannah, Ga.
140028		Slp.	Leader	7.84	7.45	31.0	13.0	3.0	1874	Penn Grove, N. J.	Bridgeport, N. J.
140777		Slp.	Leader	6.88	6.53	28.4	12.8	3.8	1885	East Providence, R. I.	Providence, R. I.
140821		Slp.	Leader	20.77	19.73	44.1	17.6	4.7	1886	Baltimore, Md.	Baltimore, Md.
140864		Slp.	Leader	11.43	10.89	33.5	12.9	4.0	1886	San Francisco, Cal.	San Francisco, Cal.
141195		Sch.	Leader	31.85	30.25	57.5	15.8	4.0	1892	Algonac, Mich.	Port Huron, Mich.
141291		Sch.	Leader	6.91	6.56	36.0	10.7	3.2	1893	Crystal River, Fla.	Cedar Keys, Fla.
141335		Cat.	Leader	6.39	5.12	22.0	11.1	3.4	1893	Osterville, Mass.	Catham, Mass.
141365		Sch.	Leader	21.52	20.45	45.6	15.9	5.0	1894	Essex, Mass.	Key West, Fla.
14580		Sch.	Leading Breeze	69.51	66.03	72.1	20.6	7.6	1854	Essex, Mass.	Machias, Me.
15479		Sch.	Leading Breeze	28.29	24.98	47.0	16.0	5.6	1859	Somerset County, Md.	Annapolis, Md.
141285		Slp.	Leah	7.20	6.84	35.7	11.2	2.7	1863	Southport, N. C.	Wilmington, N. C.
14924		Slp.	Leander	14.50	13.59	29.2	14.7	4.6			New York, N. Y.
18625		Sch.	Leander Jane	22.99	15.02	51.4	18.1	7.2	1869	Shildsboro, Miss.	New Orleans, La.
140688		Sch.	Leander F. Gould	70.85	67.31	73.2	21.5	7.3	1864	Sallabury, Mass.	Chatham, Mass.
140602	K. B. C. V.	Sch.	Leander V. Beebe	749.2	711.75	160.9	35.7	16.3	1883	Bath, Me.	Greenport, N. Y.
140941		Slp.	Le Droit	11.03	11.05	50.5	14.0	1.7	1883	Washington, D. C.	Washington, D. C.
141309		Slp.	Lee	5.59	5.31	29.0	12.0	3.2	1893	Taylor's Bayou, Tex.	Galveston, Tex.
141069		Sch.	Legal	15.19	14.43	42.0	12.3	5.1	1890	Westport, Mich.	Grand Haven, Mich.
15198		Slp.	Legal Tender	6.81	7.17	29.0	10.6	2.6	1887	Westport, Mich.	Grand Haven, Mich.
140315		Sch.	Lehl	6.81	6.48	31.0	12.5	4.2	1876	Bear Island, Me.	Antonia, Oreg.
140495		Sch.	Lehman Blum	29.3	28.39	53.0	15.6	4.2	1881	Sussex County, Del.	Doer Isle, Me.
141066		Slp. y.	Lela	15.32	14.53	38.5	14.5	3.9	1885	Key Port, N. J.	Crisfield, Md.
141501		Sch.	Lela Boyle	21.70	22.52	43.5	17.5	5.1	1890	Millville, N. J.	Bridgeport, N. J.
140850		Sch.	Lella Hawtheth	7.73	7.40	42.4	12.6	3.5	1886	Pamlico, N. C.	Newbern, N. C.
22081		Sch.	Lella Smith	17.21	16.51	38.9	15.2	4.4	1849	Bomers Point, N. J.	Crisfield, Md.
141085	K. H. N. C.	Sch.	Lella Smith	278.1	264.21	123.3	31.2	10.7	1890	East Machias, Me.	Machias, Me.
140740		Slp.	Lella Wyandotte	9.03	8.41	41.7	14.4	3.6	1884	Cambridge, Md.	Crisfield, Md.
140682		Sch.	Lella E. Norwood	78.31	74.29	76.6	22.2	8.0	1834	Dothbay, Me.	Gloucester, Mass.
141302		Slp.	Lella F. Rowley	10.30	9.88	36.6	14.9	3.5	1893	Girdletree, Md.	Chincoteague, Va.
140914		Sch.	Lena Meta	38.08	34.18	62.0	22.0	2.4	1887	Milford, Del.	Wilmington, Del.
15512		Sch.	Lena No. 3	59.70	54.71	86.0	21.6	4.0	1866	Calcasieu, La.	Lake Charles, La.
15820		Slp.	Lena	16.38	15.57	28.8	17.4	4.2	1879	Port Washington, N. Y.	Cold Spring, N. Y.
15891		Sch.	Lena	24.61	23.38	54.3	16.8	4.5	1872	Ocracoke, N. C.	Newbern, N. C.
140912		Slp. y.	Lena	6.84	6.50	31.0	12.9	3.0	1874	Gloucester, N. Y.	Camden, N. J.
140026		Sch.	Lena	11.02	10.03	38.6	15.2	4.2	1874	Brooklyn, N. Y.	Greenport, N. Y.
140183		Slp. y.	Lena	13.83	13.14	39.0	15.0	5.0	1876	Westbrook, Conn.	Horton, Mass.
140797		Sch.	Lena	7.11	6.75	49.3	10.8	2.3	1885	Somerset County, Md.	Tappanhook, Va.
140936		Sch.	Lena	10.42	9.90	34.5	13.8	4.7	1897	Jonesport, Me.	Machias, Me.
141090		Slp.	Lena	5.42	5.10	33.6	12.0	2.6	1889	Fairport, Va.	Tappanhook, Va.
141127		Slp.	Lena	8.14	7.74	25.8	13.4	4.1	1891	Noank, Conn.	Stonington, Conn.
141182		Slp.	Lena	16.25	15.44	44.9	15.0	4.5	1891	Johns Island, S. C.	Charleston, S. C.
141228		Slp.	Lena	13.86	13.17	31.0	13.8	6.0	1892	Lincolnton, Me.	Gloucester, Mass.
140376		Sch.	Lena M.	8.52	8.10	32.4	12.2	4.8	1879	New Shoreham, R. I.	Newport, R. I.
15552		Slp.	Lena Becar	35.27	33.51	57.0	22.6	4.4	1869	Northport, N. Y.	Cold Spring, N. Y.
140810		Sch.	Lena Behm	33.61	31.84	59.0	16.3	3.5	1896	Grand Haven, Mich.	Grand Haven, Mich.
140406		Slp.	Lena Bell	18.18	17.28	46.0	15.9	3.0	1890	Bowdoinham, Me.	Saco, Me.
141190		Sch.	Lena Hall	22.35	21.26	39.0	11.8	5.0	1891	Ludington, Mich.	Grand Haven, Mich.
141065		Slp.	Lena May	9.20	8.74	31.1	12.2	3.4	1860	Waldoboro, Me.	Gloucester, Mass.
141123		Slp.	Lena Mand	7.88	7.01	25.6	10.0	5.2	1884	Bremen, Me.	Gloucester, Mass.
141337		Sch.	Lena McIntosh	15.26	14.50	43.2	17.2	3.7	1894	Pan Christian, Miss.	Sedwick, Me.
141339	K. M. B. F.	Sch.	Lena Nelson	361.92	343.83	138.1	32.5	10.7	1864	Boston, Mass.	Shildsboro, Miss.
141019		Slp.	Lena Power	7.16	6.81	33.6	10.0	3.3	1880	Beck Creek, Va.	Newport News, Va.
140668		Sch.	Lena Rivers	8.42	8.00	36.0	16.0	2.6	1882	Annapolis, Md.	Annapolis, Md.
140601	K. E. C. T.	Sch.	Lena Sweeney	256.68	243.85	139.2	32.6	9.0	1883	Eureka, Cal.	San Francisco, Cal.
141131	K. J. H. V.	Sch.	Lena White	126.98	120.69	90.0	34.2	3.8	1891	Rockland, Me.	Rockland, Me.
140673		Sch.	Lena Willing	53.59	50.91	71.7	22.7	6.7	1883	Bethel, Del.	Baltimore, Md.
140672		Slp.	Lena G. Bateman	14.67	13.94	41.0	15.2	4.2	1883	Bridgeport, N. J.	Bridgeport, N. J.
140303		Sch.	Lena R. Kaplan	75.90	72.11	72.0	25.8	6.1	1878	Greenport, N. Y.	Greenport, N. Y.
18622	J. M. V. P.	Sch.	Lena R. Storer	350.93	286.23	114.6	26.6	10.2	1873	Waldoboro, Me.	Shildsboro, Miss.
140418		Slp.	Lena S. Mills	10.37	9.85	41.4	14.2	3.5	1869	Cambridge, Md.	Baltimore, Md.
140609		Slp.	Lena and Lina Cozier	8.49	7.98	49.0	15.2	4.0	1867	Solomons Island, Md.	Bridgeport, N. J.
14801		Sch.	Len Higby	32.99	30.29	33.3	17.6	5.0	1866	Sheboygan, Wis.	Grand Haven, Mich.
140930		Slp.	Leola	19.89	18.97	38.1	15.1	3.4	1885	Cambridge, Md.	Baltimore, Md.

† Formerly schooner Somers.

† Rebuilt, 1895.

## MERCHANT SAILING VESSELS OF THE UNITED STATES—Continued.

Official No.	Signal letters.	Rig.	Name of vessel.	Gross tonnage.	Net tonnage.	Length.	Breadth.	Depth.	Wagon built.	Where built.	Home port (where permanent document issues).
						Feet.	Feet.	Feet.			
141037		Sch.	Lenora	16.35	15.54	57.0	15.2	4.2	1899	Chanco, Md.	Cape Charles City, Va.
711		Sch.	Leo	53.31	50.85	78.7	22.2	7.0	1864	Brooklyn, N. Y.	Beaufort, S. C.
14803		Sch.	Leo	94.43	89.71	81.9	22.9	7.9	1898	Sheboygan, Wis.	Grand Haven, Mich.
141178		Sch.	Leo	8.63	8.20	34.9	12.0	3.3	1874	Bangor, Me.	Helmsat, Me.
141312	J. Q. & M.	Sch.	Leo	181.02	154.84	102.9	22.6	8.8	1868	Baltimore, Md.	Sitka, Alaska.
141179		Sch.	Leo	11.33	10.78	41.0	13.5	3.1	1891	Southport, N. C.	Wilmington, N. C.
141179		Sch.	Leo	8.02	7.63	31.4	11.7	3.3	1893	Everglade, Fla.	Key West, Fla.
141105		Sip.	Leola	6.16	5.89	29.9	11.0	2.6	1890	Matagorda, Tex.	Corpus Christi, Tex.
141179		Sch.	Leola	5.63	5.54	30.0	8.0	2.9	1891	Hunting Quarters, N. C.	Beaufort, N. C.
18727		Sch.	Leola	12.60	12.92	45.4	14.5	3.4	1871	Port Lavaca, Tex.	Corpus Christi, Tex.
141243		Sip.	Leon	5.50	5.23	28.0	10.8	3.3	1892	Pensacola, Fla.	Pensacola, Fla.
15346	K. D. W. & R.	Sch. y.	Leona	30.82	19.78	46.0	15.3	4.6	1867	Newport, R. I.	Baltimore, Md.
15763	J. L. B. & C.	Sch.	Leona	100.56	95.33	89.0	24.0	8.0	1871	Essex, Mass.	Rockport, Me.
140290		Sch.	Leona	8.83	8.39	30.0	11.6	3.5	1878	Wicomico County, Md.	Crisfield, Md.
140560		Sip.	Leonard	6.38	6.11	26.0	11.0	3.3	1862	Bancho Key, Fla.	Key West, Fla.
140984		Lgr.	Leonarda	9.12	8.75	34.8	12.2	3.6	1874	Wolf River, Miss.	New Orleans, La.
141181		Sip.	Leonarda	9.10	8.70	32.0	8.5	3.3	1887	Eureka, Cal.	New Orleans, La.
14483		Sch.	Leona White	34.06	32.30	47.0	17.0	4.4	1891	Lake Landing, N. O.	Newbern, N. C.
140910		Sip.	Leonda	38.34	36.43	56.0	21.5	5.3	1864	Centerport, N. Y.	Cold Spring, N. Y.
14758		Sch.	Leonia	7.61	7.23	30.0	12.5	3.2	1887	Fowl River, Ala.	Mobile, Ala.
15940	J. M. C. & K.	Sch.	Leonora	96.87	83.53	72.0	22.0	7.5	1847	Barnstable, Mass.	Bangor, Me.
14015	J. Q. & B. E.	Hg.	Leonora	115.62	109.84	94.4	26.4	7.5	1873	Ellsworth, Me.	Ellsworth, Me.
140239		Sch.	Leonora	458.00	435.67	136.5	30.6	16.1	1874	Columbia Falls, Me.	New York, N. Y.
140720		Sch.	Leonora	17.66	16.78	51.0	12.8	3.3	1877	Mathews County, Va.	Baltimore, Md.
141165		Sch.	Leonora	26.76	25.46	49.0	19.0	6.1	1884	Charleston, S. C.	Charleston, S. C.
140487		Sch.	Leonora	10.80	10.26	39.0	14.0	3.8	1891	Liverpool, Tex.	Port Lavaca, Tex.
141157	K. J. & S. C.	Sch.	Leonore	17.10	16.25	61.0	13.0	3.0	1881	Norfolk, Va.	Charleston, S. C.
140487		Sch.	Leora M. Thurlow	213.89	202.73	106.6	30.0	8.3	1891	Bath, Me.	Bath, Me.
15783		Lgr.	Leroy	27.34	25.97	53.3	18.7	4.7	1881	St. Michaels, Md.	Alexandria, Va.
14924		Sip.	Les Deux Freres	6.31	6.00	33.8	10.6	3.3	1871	Lafourche Parish, La.	Brookar, La.
141336		Sch.	Leslie	15.14	14.38	40.0	14.3	5.0	1894	Newport, Oreg.	Cold Spring, N. Y.
15693		Sch.	Leslie	9.89	9.40	36.6	13.3	4.0	1894	Portland, Oreg.	Portland, Oreg.
141254		Sip.	Leslie Terry	33.52	32.35	45.8	18.5	5.2	1870	Jamestown, N. Y.	New York, N. Y.
141203		Sch.	Lesnoy	8.00	7.60	35.0	9.8	2.8	1892	Karlak, Alaska.	Kadiak, Alaska.
140256	J. S. L. & R.	Sch.	Lester	8.11	7.71	37.6	13.6	3.7	1892	Clear Creek, Tex.	Galveston, Tex.
140699		Sch.	Lester A. Lewis	249.61	237.13	123.9	29.3	9.8	1877	Bangor, Me.	Bangor, Me.
140885		Sch.	Let Me Alone	6.47	6.15	29.0	12.0	2.0	1875	Galveston, Tex.	Galveston, Tex.
141328		Sip.	Leta	6.47	6.15	30.0	12.0	2.4	1898	Stamford, Conn.	Greenport, N. Y.
141275		Sch.	Letha	22.48	12.78	67.8	9.9	3.5	1894	Logtown, Miss.	Shieldsboro, Miss.
140988		Sch.	Letha May	5.86	5.57	32.0	11.0	2.6	1892	Portsmouth, N. C.	Newbern, N. C.
140293		Sch.	Letha May	7.54	7.20	29.0	10.3	4.4	1894	St. George, Me.	Provincetown, Mass.
141132		Sch.	Letter D	19.23	18.26	48.0	14.0	5.0	1876	Gloucester, Mass.	Marblehead, Mass.
141175		Sch.	Lettie	29.63	28.15	53.3	17.2	3.1	1889	Kadiak, Alaska.	Kadiak, Alaska.
140663		Sip.	Lettie C.	8.74	8.31	32.6	11.4	5.0	1899	Deer Isle, Me.	Deer Isle, Me.
141383		Sch.	Lettie May	46.18	42.62	68.6	16.5	6.0	1874	Fort Howard, Wis.	Marquette, Mich.
141261		Sch.	Lettie M.	26.49	25.06	50.0	18.0	3.1	1895	Harpwell, Me.	Portland, Me.
141261		Sch.	Lettie G. Howard	59.74	56.76	74.6	21.0	8.4	1893	Essex, Mass.	Gloucester, Mass.
11063		Sch.	Lettie M. Gray	64.80	64.26	66.0	30.5	6.3	1850	Westbrook, Conn.	Deer Isle, Me.
14643	H. M. D. & K.	Sch.	Leutilla	245.83	233.64	112.0	28.5	10.4	1867	Boston, Mass.	San Francisco, Cal.
141198		Sip.	Leucodrah	5.37	5.12	30.7	10.6	2.9	1891	Vernon Parish, La.	Brookar, La.
15492		Sch.	Levant	12.31	12.64	43.5	14.2	4.5	1867	Crisfield, Md.	Tappanhook, Va.
15593		Sch.	Levant	50.06	47.58	69.0	20.6	6.6	1899	Hootbay, Me.	Salem, Mass.
15674		Sch.	Levi Grant	204.90	194.60	127.3	26.8	7.8	1872	Sheboygan, Wis.	Milwaukee, Wis.
15949	J. N. S. & F.	Sch.	Levi Hart	497.37	386.96	128.4	31.6	11.7	1873	St. George, Me.	New York, N. Y.
140593		Sch.	Levi Lawson	14.06	13.26	41.2	16.0	4.0	1893	Oxford, Md.	Cape Charles City, Va.
14615		Sch.	Levi Rawson	261.48	245.41	144.0	30.0	11.0	1861	Black River, Ohio.	Port Huron, Mich.
140745		Sip.	Levi B. Phillips	16.26	9.77	42.0	15.1	3.1	1884	Taylor Island, Md.	Crisfield, Md.
141194		Sch.	Levi B. Phillips	87.06	82.71	46.7	23.8	7.8	1892	Cambridge, Md.	Baltimore, Md.
140270	J. S. N. V.	Sip.	Levi G. Burgess	1,616.06	1,539.97	217.5	41.3	24.5	1877	Thomaston, Me.	San Francisco, Cal.
140489	J. V. M. & W.	Bks.	Levi & Andrews	686.43	635.95	163.1	34.0	17.6	1881	do	Thomaston, Me.
140007		Sip.	Levin Woodford	16.29	15.49	50.0	17.6	4.0	1874	Somerset County, Md.	Annapolis, Md.
15449		Sch.	Levin A. Inaley	44.37	42.06	63.3	21.5	6.8	1888	Dorchester County, Md.	Baltimore, Md.
141175	K. J. W. & Q.	Sch.	Levin J. Marvel	153.84	174.65	135.5	32.8	7.3	1891	Rehobeth, Del.	Seaford, Del.
140746		Sch.	Levin J. Wilson	9.53	9.94	46.3	12.9	3.4	1884	Somerset County, Md.	Crisfield, Md.
15439		Sch.	Levin E. McNamara	36.78	37.79	60.0	19.3	6.2	1888	do	Baltimore, Md.
15777		Sch.	Levin S. Wallace	28.48	22.81	36.2	17.4	3.4	1871	do	Tappanhook, Va.
14521		Sch.	Levin T. Danneek	76.26	66.86	51.8	23.0	5.0	1864	Dorchester County, Md.	Crisfield, Md.
15984		Sip.	Levina Dolanoy	74.86	70.78	73.6	25.4	7.1	1872	Kingston, N. Y.	New York, N. Y.
140632		Sch.	Lery Bree	12.15	12.49	35.0	16.8	3.3	1893	Bayou Laconch, La.	New Orleans, La.
140013		Sch.	Low Young	33.19	31.84	58.0	21.0	4.2	1874	Oakland, Cal.	San Francisco, Cal.
140785		Sch.	Lewis	11.60	11.94	39.1	11.7	3.0	1894	Duluth, Minn.	Marquette, Mich.
14740		Sip.	Lewis	6.08	5.79	32.0	10.2	2.4	1890	do	Tappanhook, Va.
15806		Sch.	Lewis Hess	36.46	36.96	55.0	19.3	4.7	1871	Port Norris, N. J.	Philadelphia, Pa.
15790		Sch.	Lewis Hess	119.67	112.69	64.1	25.8	6.9	1890	South Rowden, N. Y.	New London, Conn.
140160		Sch.	Lewis Tomlins	94.73	32.97	67.0	19.4	6.7	1876	Bridgeton, N. J.	Crisfield, Md.
140181		Sip.	Lewis Weeks	7.14	6.79	38.0	11.3	3.3	1875	Mariner Harbor, N. Y.	New York, N. Y.
14829		Sip.	Lewis D. Bennett	6.04	5.80	24.6	12.0	2.6	1899	Tuckerton, N. J.	do

\* Formerly schooner Ariel Patterson.

\* Formerly U. S. &amp; Baltimore.

\* Formerly schooner-yacht Louisa.

\* Formerly schooner Hudson.

## MERCHANT SAILING VESSELS OF THE UNITED STATES—Continued.

Official No.	Signal letters.	Rtg.	Name of vessel.	Gross tonnage.	Net tonnage.	Length.	Breadth.	Depth.	When built.	Where built.	Home port (where permanent document issued).
141200	K. L. Q. C.	Sch.	Lewis H. Giles	135.43	128.66	104.2	25.5	10.4	1893	Gloucester, Mass.	Gloucester, Mass.
141201		Slp.	Lewis J. Parks	10.27	9.70	43.0	16.6	2.4	1873	Somerset County, Md.	Crisfield, Md.
140610	K. B. J. G.	Sch.	Lewis K. Cottingham	524.05	497.85	142.5	34.0	13.1	1883	Camden, N. J.	Camden, N. J.
15801		Sch.	Lewis R. French	35.24	33.48	54.7	18.8	5.4	1871	Bristol, Mo.	Rockland, Mo.
140129		Slp.	Lewis W. Decker	10.45	10.31	34.3	14.0	3.7	1875	Brooklyn, N. Y.	New York, N. Y.
141115		Sch.	Lewis W. Moore	10.19	9.68	46.4	14.6	3.7	1891	Old River, Tex.	Galveston, Tex.
141211		Slp. y.	Lex	9.30	8.84	32.8	12.0	3.6	1892	Stemways, N. Y.	New York, N. Y.
16159		Sch.	Lexington	47.21		60.0	17.7	6.3	1830	Gloucester, Mass.	South West Harbor, Mo.
140136	J. R. G. S.	Sch.	Lexington	184.64	175.41	69.3	28.9	9.0	1875	Cherryfield, Me.	Machias, Me.
14904		Slp.	Leyden	35.87	34.08	47.0	19.3	6.5	1853	Brooklyn, N. Y.	New York, N. Y.
15780		Slp.	Lfb Smith	5.60	5.60	29.7	10.8	3.0	1871	North River, Wash.	Port Townsend, Wash.
140083		Slp.	Lbbie B	10.75	10.22	36.9	13.3	4.0	1868	Brooklyn, N. Y.	Greenport, N. Y.
140651		Slp.	Lbbie D	7.98	7.59	34.0	13.7	3.4	1893	Patchogue, N. Y.	Patchogue, N. Y.
149482		Slp.	Lbbie M	12.98	12.34	39.0	16.0	4.4	1881	Greenwich, Conn.	Bridgeport, Conn.
140359		Slp.	Lbbie M	7.03	6.68	30.7	12.9	3.4	1870	Bridgeport, Conn.	Do.
140510		Cat.	Lbbie W	5.27	5.01	27.3	12.0	2.8	1882	Patchogue, N. Y.	Patchogue, N. Y.
140530		Sch.	Lbbie Carter	33.50	32.20	62.3	17.9	5.1	1882	Benton Harbor, Mich.	Milwaukee, Wis.
140474		Slp.	Lbbie Danes	6.71	5.43	29.2	11.6	2.6	1870	Patchogue, N. Y.	Patchogue, N. Y.
14903		Sch.	Lbbie Nau	231.54	219.97	129.0	26.0	10.0	1867	Green Bay, Wis.	Chicago, Ill.
15834	J. L. P. T.	Hk.	Liberia	327.67	317.00	129.0	29.7	11.5	1872	Newburyport, Mass.	New York, N. Y.
14790		Sch.	Liberty	6.92	6.58	31.8	10.6	3.3			Apalachicola, Fla.
14906		Sch.	Liberty	30.56	29.06	57.0	18.0	4.0	1857	Indian River, Del.	
15128		Sch.	Liberty	35.39	33.62	57.9	19.2	6.2	1847	Somerset County, Md.	Baltimore, Md.
15690		Sch.	Liberty	10.07	15.27	42.5	17.3	4.0	1670	Key West, Fla.	Key West, Fla.
140174		Slp.	Liberty	13.41	12.74	34.0	13.8	4.1	1876	Vallejo, Cal.	San Francisco, Cal.
141269		Slp. y.	Liberty	5.31	5.05	27.0	10.0	3.2	1882	South Brooklyn, N. Y.	New York, N. Y.
141280		Slp.	Liberty	5.34	5.07	29.4	10.8	3.5	1893	Galveston, Tex.	Galveston, Tex.
141372		Slp.	Liberty	10.39	10.39	25.6	13.8	4.5	1895	Seattle, Wash.	Seattle, Wash.
140144		Sch. y.	Liberty H. Ware	44.60	44.59	59.1	20.0	7.0	1894	Cleveland, Ohio.	Cleveland, Ohio.
140197		Sch.	Lida	9.99	9.49	50.0	13.2	3.0	1878	Talbot County, Md.	Baltimore, Md.
141249		Slp.	Lida F	16.19	15.39	42.2	15.4	5.4	1892	Gouldsboro, Me.	Deer Isle, Me.
140920		Slp.	Lida Carr	8.63	8.20	41.4	9.9	2.4	1888	Beaufort, N. C.	Beaufort, N. C.
140659	K. B. S. J.	Sch.	Lida Fowler	195.27	185.51	105.5	25.8	10.7	1883	Bath, Me.	Philadelphia, Pa.
140488		Slp.	Lida May	7.74	7.30	34.8	12.4	3.7	1881	Stamford, Conn.	Bridgeport, Conn.
140758		Slp.	Lida Powell	14.05	13.35	43.0	14.7	3.8	1884	South Point, Md.	Chincoteague, Va.
140314		Sch.	Lida Vernon	9.95	9.45	45.0	13.8	3.6	1878	Baltimore, Md.	Baltimore, Md.
140219		Slp.	Lida F. Price	8.39	7.98	32.5	13.2	3.3	1870	Patchogue, N. Y.	Patchogue, N. Y.
140496	J. V. P. T.	Sch.	Lida J. Lewis	593.35	530.40	139.2	35.0	15.0	1881	Camden, N. J.	Philadelphia, Pa.
140581		Slp.	Lidie F. Corbin	7.90	7.51	34.5	11.1	2.6	1893	Hills Landing, Va.	Chincoteague, Va.
140730		Slp.	Lieutenant	16.32	15.51	40.0	16.0	4.5	1884	Islip, N. Y.	Patchogue, N. Y.
15795		Sch.	Liffey	9.66	9.21	34.0	12.6	3.6	1870	Dennisville, N. J.	Bridgeport, N. J.
14711		Sch.	Light Guard	310.40	294.88	142.6	26.6	10.8	1866	Detroit, Mich.	Port Huron, Mich.
140279		Sch.	Lightning	31.19	29.63	60.3	18.2	5.5	1877	Smyrna, Del.	Baltimore, Md.
140304		Sch.	Lida Bell	15.68	14.90	43.4	14.0	5.4	1878	Beverly, Mass.	Marblehead, Mass.
140957	K. F. H. T.	Sch.	Lida and Mattie	105.70	100.48	93.0	27.8	6.6	1888	Albion River, Cal.	San Francisco, Cal.
141002	K. G. J. V.	Sch.	Lillian Woodruff	832.22	315.61	135.2	30.2	11.0	1890	Boothbay, Me.	Ellsworth, Me.
15963		Sch.	Lilie	74.14	70.43	93.9	23.9	6.4	1874	Church Creek, Md.	Baltimore, Md.
15241		Sch.	Lilla Dale	26.72	25.38	56.6	17.8	6.9	1833	Salem, Mass.	Waldoboro, Me.
140619		Sch.	Lilla B. Fernald	82.48	78.36	81.4	22.5	8.2	1886	Boothbay, Me.	Portland, Me.
140619	K. B. J. L.	Sch.	Lillebonne	218.45	207.53	122.7	31.6	9.2	1883	Eureka, Cal.	San Francisco, Cal.
141121		Sch.	Lillia Star	6.04	5.74	32.2	10.6	2.8	1891	Turnigan Bay, N. C.	Newborn, N. C.
15448		Slp.	Lillian	12.75	12.12	40.0	14.4	3.9	1807	Somerset County, Md.	Norfolk, Va.
15892		Sch.	Lillian	99.00	94.05	66.4	24.6	7.0	1873	Belfast, Me.	Castine, Me.
15943	J. N. P. S.	Hk.	Lillian	618.12	587.21	135.0	39.6	17.4	1873	Harrington, Me.	Machias, Me.
140167		Sch.	Lillian	39.97	37.97	56.0	18.0	6.2	1876	Boothbay, Me.	South West Harbor, Me.
140397		Cat.	Lillian	5.38	5.07	25.0	11.5	3.2	1878	Centerville, Mass.	Nantucket, Mass.
140661		Slp.	Lillian	5.51	5.24	28.0	11.8	3.0	1883	Kettle Creek, N. J.	Port Amboy, N. J.
140719		Slp.	Lillian	7.75	7.37	31.5	14.4	3.2	1884	Patchogue, N. Y.	Greenport, N. Y.
140935		Cat.	Lillian	8.84	8.40	29.6	14.0	4.6	1888	Hyanis, Mass.	Nantucket, Mass.
140952		Sch.	Lillian	39.37	37.41	57.5	22.7	3.5	1888	Oakland, Cal.	San Francisco, Cal.
141039		Sch.	Lillian	7.35	6.99	36.6	11.4	3.1	1884	Hatteras, N. C.	Beaufort, N. C.
141192		Sch.	Lillian	9.29	8.83	45.4	12.9	3.1	1892	Smyrna, N. C.	Do.
141233		Sch.	Lillian	10.44	9.62	50.5	13.7	3.4	1892	Fairmount, Md.	Crisfield, Md.
141394		Cat.	Lillian	8.56	8.12	28.5	12.8	3.2	1895	Provincetown, Mass.	Provincetown, Mass.
141072		Slp.	Lillian J	5.71	5.43	30.3	10.6	2.9	1890	Jamesport, N. Y.	Greenport, N. Y.
15973		Sch.	Lillian Estelle	13.15	12.50	43.4	13.1	4.0	1887	Lynn, Mass.	Waldoboro, Me.
141366		Sch.	Lillian Lucillia	8.64	8.21	45.0	12.5	3.0	1895	Durants Neck, N. C.	Edenton, N. C.
141151		Sch.	Lillian Star	7.45	7.08	35.0	10.6	3.8	1891	Port Discovery, Wash.	Port Townsend, Wash.
140798		Sch.	Lillian White	10.46	9.94	51.9	13.7	3.3	1895	Somerset County, Md.	Crisfield, Md.
14691		Sch.	Lillian M. Warren	59.05	54.00	73.8	21.2	6.6	1894	Essex, Mass.	Rockland, Me.
141290		Slp. y.	Lillian and Helen	12.94	11.73	32.6	12.2	4.4	1893	Ileboro, Me.	Belfast, Me.
141355		Slp.	Lillie and Minnie	8.53	5.28	36.8	12.9	2.7	1891	Merumoo Creek, Md.	Crisfield, Md.
14927		Sch.	Lillie	9.96	9.08	46.6	13.0	4.2			New York, N. Y.
14981		Slp.	Lillie	8.11	8.66	34.6	13.7	3.5			Perth Amboy, N. J.
13746		Slp. y.	Lillie	11.71	11.12	37.1	13.7	3.9	1871	Lynn, Mass.	Boston, Mass.
13636		Slp.	Lillie	7.38	6.96	29.4	12.8	4.9	1876	New London, Conn.	Bridgeport, Conn.

## MERCHANT SAILING VESSELS OF THE UNITED STATES—Continued.

Official No.	Signal letters.	Rig.	Name of vessel.	Gross tonnage.	Net tonnage.	Length.	Breadth.	Depth.	When built.	Where built.	Home port (where permanent document issues).
						Feet.	Feet.	Feet.			
15037		Sch.	Lillie	43.64	41.46	67.8	24.4	6.0	1873	Key West, Fla.	Key West, Fla.
140093		Sip.	Lillie	12.88	12.24	37.5	14.2	4.8	1875	Robbinston, Me.	Lubec, Me.
140120		Sch.	Lillie	60.57	57.54	71.3	24.5	5.6	1875	Wells, Me.	Portland, N. H.
140143		Sip.	Lillie	12.47	11.85	39.2	14.5	3.8	1875	Glenwood, N. Y.	New York, N. Y.
140525		Sip.	Lillie	7.45	7.08	36.0	11.4	3.0	1872	Canarsie, N. Y.	Do.
140650		Sch.	Lillie	10.45	9.93	45.2	14.2	3.7	1883	Tilghmans Island, Md.	Baltimore, Md.
140918		Sch.	Lillie	6.01	5.71	30.8	12.8	3.0	1878	Cedar Keys, Fla.	Cedar Keys, Fla.
140993		Sch.	Lillie	7.81	7.42	29.9	12.4	3.0	1889	Blackwater, Fla.	Pensacola, Fla.
141035		Sch.	Lillie	11.87	11.28	41.8	12.1	3.0	1869	Clear Creek, Tex.	Galveston, Tex.
141051		Sip.	Lillie	6.64	6.31	43.6	10.7	2.7	1890	Smyrna, N. C.	Beaufort, N. C.
141138		Sch.	Lillie	6.44	6.12	26.2	9.7	2.7	1891	Stuart Island, Wash.	Port Townsend, Wash.
141236		Sip.	Lillie	9.96	9.96	22.0	12.0	2.8	1892	La Crosse, Wis.	Rock Island, Ill.
141324		Sip.	Lillie	6.39	6.08	33.7	11.3	2.7	1893	Snow Hill, Md.	Chincoteague, Va.
141354		Sip.	Lillie	7.77	7.39	34.6	11.5	3.1	1886	Accomac River, Va.	Alexandria, Va.
140163		Sch.	Lillie B.	13.73	13.04	45.5	16.7	4.4	1861	New Orleans, La.	Apalachicola, Fla.
140999		Sip.	Lillie B.	5.54	5.27	42.0	16.5	4.2	1879	City Island, N. Y.	New York, N. Y.
140841		Sip.	Lillie B.	12.14	11.54	24.6	14.2	4.3	1886	Newark, N. J.	Perth Amboy, N. J.
140931		Sch.	Lillie B.	7.49	7.31	36.0	13.8	2.8	1888	Stonewall, Miss.	Shieldsboro, Miss.
15181		Sch.	Lillie D.	16.12	15.32	43.0	16.3	4.2	1859	Dividing Creek, N. J.	Bridgeton, N. J.
141242		Sip.	Lillie H.	10.62	10.09	31.0	14.2	4.7	1892	Montgomery, Ga.	Savannah, Ga.
141338		Sip.	Lillie V.	8.49	8.07	30.0	12.0	3.5	1894	San Francisco, Cal.	San Francisco, Cal.
141058		Sch.	Lillie Alice	29.73	28.24	51.5	17.2	4.2	1890	Harpwell, Me.	Portland, Me.
140940		Sip.	Lillie Anderson	18.67	17.74	43.1	16.4	4.3	1889	Camden, N. J.	Bridgeton, N. J.
15067		Sip.	Lillie Armstrong	17.48	16.61	42.2	15.9	3.9	1870	Biloxi, Miss.	Shieldsboro, Miss.
140549		Sch.	Lillie Bell	7.52	7.18	43.2	10.9	2.6	1886	Morhead City, N. C.	Beaufort, N. C.
140549		Sch.	Lillie Bird	8.24	8.48	36.3	14.2	2.6	1882	Indianola, Tex.	Port Lavaca, Tex.
140201		Sch.	Lillie Clark	8.46	8.04	52.0	13.2	3.0	1878	Somerset County, Md.	Crisfield, Md.
140828		Sip.	Lillie Dean	7.53	7.16	30.0	13.3	3.8	1886	Patchogue, N. Y.	Patchogue, N. Y.
15837		Sch.	Lillie Ernestine	53.51	50.83	69.0	24.0	5.0	1872	Port Jefferson, N. Y.	Greenport, N. Y.
15928	J. N. R. S.	Sch.	Lillie Falkeburg	218.58	205.75	115.8	36.8	10.0	1873	Green Bank, N. J.	Tuckerton, N. J.
140791		Sch.	Lillie Francis	9.51	9.04	49.0	13.0	3.0	1884	Somerset County, Md.	Baltimore, Md.
140142		Sip.	Lillie Havana	8.98	8.44	33.0	12.7	3.4	1875	Moriches, N. Y.	Patchogue, N. Y.
140110		Sch.	Lillie Helen	16.07	15.08	44.9	16.3	4.5	1873	Town Creek, Md.	Quantock, Va.
15116		Sip.	Lillie Lockett	6.76	6.23	26.6	11.2	2.9	1888	Patchogue, N. Y.	Newport News, Va.
140799		Sch.	Lillie Lynn	8.53	8.10	40.6	12.4	3.7	1885	Powells Creek, Va.	Alexandria, Va.
15760		Sch.	Lillie May	20.10	19.08	47.1	17.1	5.3	1871	Somerset County, Md.	Annapolis, Md.
141521		Sch.	Lillie May	11.11	10.56	44.0	12.6	3.8	1894	Accotink, Va.	Alexandria, Va.
15033		Sch.	Lillie Schmidt	33.08	31.49	65.1	23.2	3.7	1873	Boufouca, La.	Shieldsboro, Miss.
140425		Sip.	Lillie Smith	6.36	6.04	33.0	12.5	3.0	1880	Stepsons Island, N. J.	Bridgeton, N. J.
140801		Sch.	Lillie Sterling	10.20	9.70	42.0	14.1	3.7	1885	Pocomoke City, Md.	Newport News, Va.
141244		Lgt.	Lillie William	6.48	5.19	33.0	11.6	3.2	1892	Morgan City, La.	Brahear, La.
140900	J. P. R. W.	Sch.	Lillie A. Warford	171.12	162.57	96.4	27.3	7.0	1874	Westfield, N. Y.	New Bedford, Mass.
15025		Sch.	Lillie A. Wilson	56.55	53.73	68.3	24.4	5.5	1873	Huntington, N. Y.	Cold Spring, N. Y.
15158		Sip.	Lillie B. Dayton	14.99	14.15	45.0	11.0	3.0	1867	Patchogue, N. Y.	Norfolk, Va.
140475		Cat.	Lillie B. Dayton	6.41	6.09	30.0	12.5	3.0	1881	do	Patchogue, N. Y.
140887		Sip.	Lillie D. Dayton	6.36	6.05	33.4	0.6	2.5	1888	Chincoteague, Va.	Chincoteague, Va.
140966		Sch.	Lillie D. Smith	14.78	14.03	56.6	15.3	3.8	1888	Somerset County, Md.	Crisfield, Md.
140970		Sch.	Lillie E. Shores	8.32	7.91	46.6	12.2	3.4	1886	Monie, Md.	Tappahannock, Va.
15830	J. L. Q. W.	Sch.	Lillie O. Wells	174.40	165.68	100.6	28.6	8.1	1872	Stony Brook, N. Y.	Port Jefferson, N. Y.
140608		Sch.	Lillie W. Owings	60.28	60.28	61.5	21.0	6.2	1883	Baltimore, Md.	Tappahannock, Va.
140493		Sip.	Lillie and Virginia	21.02	19.97	49.9	17.6	4.6	1881	Somerset County, Md.	Crisfield, Md.
140888		Sip.	Lilly	5.76	5.48	26.8	11.4	2.6	1875	Providence, R. I.	Providence, R. I.
141168		Sch.	Lilly	39.24	37.37	69.4	14.2	2.3	1891	Washington, D. C.	Washington, D. C.
141180		Sip.	Lilly	7.30	6.94	27.0	11.6	2.6	1891	Astoria, Oregon	Astoria, Ore.
141530		Sip.	Lilly	17.30	16.43	49.1	16.5	4.0	1894	Mobile, Ala.	Mobile, Ala.
15872		Sch.	Lilly E.	191.56	182.01	123.0	25.6	8.0	1809	Manitowoc, Wis.	Milwaukee, Wis.
141304		Sch.	Lilly Agnes	7.34	6.98	35.0	12.2	3.2	1893	Mandeville, La.	Shieldsboro, Miss.
15899		Sch.	Lilly Amos	25.08	23.83	47.4	12.4	4.7	1873	Cheboygan, Mich.	Marquette, Mich.
140555		Sch.	Lilly Belle	28.70	28.51	53.6	19.9	4.7	1885	Freeport, Fla.	Pensacola, Fla.
14560		Sip.	Lilly Dale	8.93	8.48	31.5	12.5	4.4	1867	Norfolk, Va.	Tappahannock, Va.
141043		Sch.	Lilly May	300.88	285.84	150.0	28.5	9.1	1867	Algonac, Mich.	Port Huron, Mich.
141043		Sip.	Lilly May	8.93	8.49	34.2	12.6	3.6	1889	Collington, N. C.	Edenton, N. C.
14845		Sip.	Lilly Marie	6.23	6.02	29.1	11.3	2.9	1866	Brookhaven, N. Y.	Norfolk, Va.
15821	J. W. K. H.	Sip.	Lily	21.54	20.47	55.3	13.7	3.2	1870	Havre de Grace, Md.	Baltimore, Md.
140558		Sch.	Lily	142.50	135.40	102.5	20.8	8.6	1862	San Francisco, Cal.	San Francisco, Cal.
141168		Sch.	Lily	6.51	5.33	28.0	10.2	2.5	1884	Cedar Island, N. C.	Newbern, N. C.
140872		Sch.	Lily L.	68.78	63.42	79.5	21.3	6.5	1867	San Francisco, Cal.	San Francisco, Cal.
140858		Sch.	Lily Laurie	10.44	9.92	39.0	12.0	2.9	1878	Galveston, Tex.	Galveston, Tex.
141009		Sch.	Lily White	65.48	62.71	76.8	22.4	5.8	1863	Madisonville, La.	Key West, Fla.
140858		Sch.	Lily and Mand	8.06	7.66	32.3	10.5	4.6	1894	Ballard, Wash.	Port Townsend, Wash.
140947		Sip.	Lily of the Valley	11.78	11.19	56.4	14.2	2.4	1888	Washington, D. C.	Washington, D. C.
141020		Sch.	Lily of the Valley	10.15	9.64	33.0	16.8	2.7	1889	Tilghmans Island, Md.	Baltimore, Md.
15759		Sch.	Lily of the West	18.48	14.71	46.3	17.7	2.7	1871	Crisfield, Md.	Philadelphia, Pa.
140888		Sch.	Lizama	19.33	8.99	32.7	12.4	2.9	1894	Key West, Fla.	Key West, Fla.
15811		Sch.	Lizee Point	19.60	18.67	49.0	16.0	3.1	1863	San Francisco, Cal.	San Francisco, Cal.
140854		Sch.	Liza Cox	24.80	23.14	61.0	17.5	3.8	1863	Somerset County, Md.	Newbern, N. C.
140872		Sch.	Liza James	13.80	12.67	47.6	15.3	4.1	1888	Crisfield, Md.	Crisfield, Md.
140864		Sch.	Liza McLaughlin	17.28	16.29	38.0	15.0	4.9	1863	Wicomico County, Md.	Norfolk, Va.

1 Formerly schooner Louisa McDonald.

## MERCHANT SAILING VESSELS OF THE UNITED STATES—Continued.

Official No.	Signal letters.	Rig.	Name of vessel.	Gross tonnage.	Net tonnage.	Length.	Breadth.	Depth.	When built.	Where built.	Home port (where permanent document issued).
						Feet.	Feet.	Feet.			
141146		Sch.	Lina and Elzey	5.91	5.62	26.5	12.0	2.5	1891	Crisfield, Md.	Crisfield, Md.
140382	J. W. R. D.	Sch.	Lina C. Kaminski	443.55	421.38	132.3	32.0	14.4	1882	Bath, Me.	New York, N. Y.
140702		Sch.	Lincoln	41.36	39.30	34.3	19.3	5.9	1884	Millbridge, Me.	Machias, Me.
141327		Sch.	Lincoln	30.70	28.17	34.3	16.9	7.2	1894	Seattle, Wash.	Seattle, Wash.
141859	K. M. G. N.	Sch.	Lincoln	855.12	823.90	192.2	34.7	16.0	1894	Noank, Conn.	Philadelphia, Pa.
141274		Cat.	Linda	7.68	7.30	28.3	10.3	5.5	1893	Roston, Mass.	Seaton, Mass.
141367		Slp. y.	Linda	9.09	8.64	30.9	14.0	5.5	1886	Benicia, Cal.	Seattle, Wash.
141144		Slp.	Linda O	6.80	6.46	30.0	11.0	2.0	1885	Melbourne, Fla.	St. Augustine, Fla.
140732		Sch.	Luneria	77.71	73.83	78.3	21.9	6.6	1884	Manistowic, Wis.	Milwaukee, Wis.
141299		Slp.	Ling	8.44	8.02	35.3	11.5	3.9	1893	Jordans Cove, Oreg.	Empire City, Oreg.
141047		Sch.	Linnie B.	6.28	6.28	42.5	10.5	3.0	1890	North River, N. C.	Beaufort, S. C.
140010		Sch.	Linnet	5.82	5.53	33.2	11.2	2.6	1890	Cape May, N. J.	Bridgeton, N. J.
141363		Slp.	Linnet	7.86	7.47	28.4	10.6	3.2	1894	Chuckatuck, Va.	Norfolk, Va.
140375		Slp.	Linnote Norcross	8.50	8.08	30.2	13.3	3.1	1879	Bakeraville, N. J.	Cibola, Va.
141376		Cat.	Linnote	7.49	7.12	25.0	11.5	3.6	1894	Monument Beach, Mass.	Barnstable, Mass.
140690		Sch.	Linton	10.07	9.57	42.0	11.0	2.8	1884	Key West, Fla.	Key West, Fla.
14891		Slp.	Linwood	43.69	41.51	51.0	23.4	6.4	1893	Greenpoint, N. Y.	New York, N. Y.
15613		Slp.	Linwood	9.27	8.81	43.5	13.1	3.5	1869	Smith Point, N. Y.	Do.
140790		Sch.	Lion	8.68	8.25	49.0	11.5	3.4	1895	Somerset County, Md.	Crisfield, Md.
14692		Sch.	Lion	36.76	34.92	54.6	17.7	6.9	1831	Roxe, Mass.	Killworth, Me.
15560		Sch.	Lion	18.82	17.88	39.9	12.5	6.7	1868	Boothbay, Me.	Waldoboro, Me.
141283		Slp. y.	Liria	19.17	18.22	48.3	13.3	9.0	1889	Brooklyn, N. Y.	New York, N. Y.
140176		Slp. y.	Listless	14.29	13.58	39.0	14.8	4.5	1875	Greenport, N. Y.	Do.
141110		Slp.	Little Addie	7.30	6.94	32.4	12.7	5.5	1890	Friendship, Me.	Gloucester, Mass.
15538		Slp.	Little Alice	8.87	7.95	37.2	13.0	4.0	1868	Crisfield, Md.	Crisfield, Md.
150135		Sch.	Little Amy	8.73	8.29	48.5	12.0	3.5	1875	Somerset County, Md.	Wilmington, Del.
140928		Sch.	Little Annie	17.99	17.09	43.9	15.9	4.4	1884	Freeport, Fla.	Pensacola, Fla.
140606		Sch.	Little Bay	14.38	13.66	47.0	14.4	3.2	1893	Portsmouth, Va.	Norfolk, Va.
140961		Sch.	Little Belt	8.22	7.81	32.3	11.8	5.5	1888	Bremen, Me.	Waldoboro, Me.
140234		Slp.	Little Beasie	9.62	9.14	32.0	11.0	5.0	1877	Roston, Mass.	Roston, Mass.
140491		Sch.	Little Blanche	7.25	6.89	43.3	11.6	3.5	1881	York County, Va.	Norfolk, Va.
15865		Slp.	Little Brother	10.01	9.51	35.8	13.2	4.9	1873	Charleston, S. C.	Charleston, S. C.
141236	Lgr.	Sch.	Little Brother	6.59	6.27	36.0	11.6	3.7	1892	Terrebonne, La.	Brazehar, La.
141091		Sch.	Little Charley	7.28	6.92	33.0	14.0	3.2	1889	Galveston, Tex.	Port Lavaca, Tex.
15103		Sch.	Little Charlie	29.47	28.00	50.0	18.3	5.7	1860	East Hartford, Conn.	Greenport, N. Y.
140412		Sch.	Little David	15.02	14.27	37.0	14.0	5.0	1880	Cherryfield, Me.	Eastport, Me.
15079		Slp.	Little Dick	11.60	11.02	36.0	13.4	4.0	1870	Eden, Me.	Ellsworth, Me.
141176		Sch.	Little Dora	9.01	8.56	37.5	15.6	2.8	1891	Smiths Point, Tex.	Galveston, Tex.
15540		Sch.	Little Dorritt	10.51	9.98	40.7	15.3	3.9	1868	Hampton, N. H.	Baltimore, Md.
140500		Slp.	Little Edward	7.97	7.58	34.4	13.6	3.6	1861	Charleston, S. C.	Charleston, S. C.
141104		Slp.	Little Eddie	8.12	7.72	27.0	10.3	6.4	1889	Deer Isle, Me.	Deer Isle, Me.
140333		Sch.	Little Ella	7.67	7.29	46.6	11.2	2.8	1878	Crisfield, Md.	Crisfield, Md.
140725		Sch.	Little Ella	7.68	7.30	40.8	9.3	3.3	1870	Deals Island, Md.	Alexandria, Va.
140198		Sch.	Little Elva	6.79	6.45	31.0	12.2	4.2	1876	Eagle Island, Me.	Rockport, Me.
140753		Sch.	Little Emma	7.98	7.58	35.5	12.7	2.9	1884	Crisfield, Md.	Baltimore, Md.
141042		Sch.	Little Ethel	5.33	5.05	35.0	11.2	3.0	1889	Hopewell, Md.	Crisfield, Md.
140244		Sch.	Little Fannie	19.60	18.62	51.0	15.0	5.2	1877	Bristol, Me.	Gloucester, Mass.
140284		Sch.	Little Fred	14.13	13.42	43.4	14.6	4.6	1878	Kath, Me.	Dennis, Mass.
141204		Slp.	Little Freddie	10.41	9.89	38.8	14.1	4.1	1892	Morgans Point, Tex.	Galveston, Tex.
141172		Slp.	Little George	14.12	13.42	48.0	14.5	4.3	1891	Baltimore, Md.	Crisfield, Md.
15806		Sch.	Little Georgy	62.35	49.74	81.0	17.0	5.0	1870	Sheboygan, Wis.	Milwaukee, Wis.
15175		Slp.	Little Giant	9.03	8.58	32.0	13.4	3.4	1861	Bridgeton, N. J.	Bridgeton, N. J.
141104		Slp.	Little Henry	5.59	5.32	36.6	13.7	3.5	1890	Woodville, S. C.	Charleston, S. C.
140027		Sch.	Little Ines	9.47	9.00	37.8	12.6	4.9	1874	North Haven, Me.	Waldoboro, Me.
48518		Sch.	Little Jake	364.28	345.50	109.0	29.8	8.9	1875	East Saginaw, Mich.	Cleveland, Ohio.
140216		Sch.	Little Jennie	12.20	11.59	40.6	13.0	4.5	1877	Bath, Me.	Provincetown, Mass.
140825		Sch.	Little Jennie	9.85	9.36	34.0	15.6	3.6	1884	Calvert County, Md.	Baltimore, Md.
15421	Lgr.	Sch.	Little Kate	7.51	7.14	32.5	11.8	3.3	1865	Terr-bonne Parish, La.	Brazehar, La.
15726		Sch.	Little Katie	19.96	18.96	49.7	15.3	5.6	1871	Kennebunk, Me.	Mablehead, Mass.
14558		Sch.	Little Lizzie	60.04	57.04	66.4	19.7	8.3	1858	Roxe, Mass.	Roston, Mass.
141220		Slp.	Little Lon	5.46	5.19	32.5	12.4	3.0	1892	Charleston, S. C.	Charleston, S. C.
25944		Slp.	Little Lucy	11.16	10.60	35.3	13.0	5.5	1877	Lubec, Me.	Machias, Me.
140557		Sch.	Little Lucy	6.58	6.25	39.0	10.7	3.0	1877	Crisfield, Md.	Newport News, Va.
15412		Slp.	Little Martha	25.58	25.58	65.0	16.6	3.9	1867	New Hamburg, N. Y.	Albany, N. Y.
140395		Slp.	Little Mattie	7.33	6.96	34.0	10.8	3.2	1887	Bought of United States	Newport News, Va.
140966		Sch.	Little May	10.09	9.59	28.0	14.5	4.5	1887	Millford, Del.	Seaford, Del.
15488		Sch.	Little Mera	36.22	34.41	55.4	18.3	5.7	1860	Glastonbury, Conn.	Crisfield, Md.
15563		Sch.	Little Nell	5.50	5.24	28.0	9.9	4.4	1868	Boothbay, Me.	Boothbay, Me.
140724		Sch.	Little Nell	5.64	5.36	28.6	11.4	4.2	1877	Tramont, Me.	Newport, R. I.
141271		Slp.	Little Nora	5.86	5.58	30.5	10.5	4.8	1863	Bristol, Me.	Sedgwick, Me.
141755		Sch.	Little Peter	7.13	6.78	35.0	11.5	3.3	1895	Buzzards Bay, Mass.	Falmouth, Mass.
140291		Slp.	Little Roger	15.03	15.03	38.0	13.6	4.5	1878	Brewer, Me.	Bath, Me.
14578		Sch.	Little Sadie	22.62	21.49	48.4	14.7	5.5	1868	Bath, Me.	Machias, Me.
140814		Sch.	Little Sampson	7.06	6.73	32.9	12.6	3.4	1885	Kinn-keet, N. O.	Newbern, N. C.
141281		Sch.	Little Sister	6.32	6.32	47.3	11.3	2.3	1892	Smyrna, N. C.	Beaufort, N. C.
140209		Slp.	Little Tom	5.55	5.13	35.0	14.9	3.5	1876	Dorchester, Md.	Crisfield, Md.
140912		Slp.	Little Tom	6.32	6.01	36.4	11.9	1.9	1897	Ocean City, Md.	Cape Charles City, Va.

\* Formerly schooner Vixie Small.



## MERCHANT SAILING VESSELS OF THE UNITED STATES—Continued.

Official No.	Signal letters.	Rig.	Name of vessel.	Gross tonnage.	Net tonnage.	Length.	Breadth.	Depth.	When built.	Where built.	Home port (where permanent document issues).
						Feet.	Feet.	Feet.			
140544		Sch.	Little Widow	9.12	8.66	32.0	12.7	3.0	1882	East Bay, Fla.	Pensacola, Fla.
141245		Sch.	Little Will	10.39	9.87	47.0	14.3	3.3	1892	Annapolis, Md.	Beaufort, S. C.
140781		Sch.	Little Willie	9.88	9.39	42.0	12.2	3.6	1885	Somerset County, Md.	Crisfield, Md.
36381		Sch.	Little Wissahickon	276.53	257.70	146.4	29.4	12.6	1869	Marine City, Mich.	Port Huron, Mich.
141107		Sch.	Little John Trott	5.79	5.50	41.0	12.0	2.6	1890	Crisfield, Md.	Crisfield, Md.
140938		Sch.	Linksa	24.29	23.08	54.0	17.5	4.0	1884	Astoria, Ore.	Astoria, Ore.
140329		Sch.	Live Oak	10.81	5.34	42.9	15.6	3.1	1840	New Orleans, La.	Shieldsboro, Miss.
141014		Sch.	Live Oak	6.70	6.26	32.6	10.5	2.5	1889	Rockport, Tex.	Port Lavaca, Tex.
15830		Sch.	Live Yankes	13.07	12.42	40.8	13.9	4.2	1867	Mystic, Conn.	Perth Amboy, N. J.
15494		Sch.	Lively Dove	9.70	9.22	45.0	13.0	3.5	1836	Somerset County, Md.	Crisfield, Md.
14898		Sch.	Livingston	77.99	74.10	70.0	24.8	6.8	1833	Saugerties, N. Y.	New York, N. Y.
140683		Sch.	Livonia	28.52	27.09	57.2	17.2	6.1	1884	Salem, Mass.	Gloucester, Mass.
15170		Sch.	Lizzie	13.95	13.25	37.5	15.7	4.8	1865	Waterford, Conn.	Dennis, Mass.
15352		Sch.	Lizzie	29.83	28.34	47.8	18.5	4.9	1867	Duxbury, Mass.	Dartmouth, Mass.
48188		Sch.	Lizzie	14.12	108.42	103.6	18.0	8.8	1863	Chester, Pa.	Perth Amboy, N. J.
140036		Slp.	Lizzie	15.73	14.95	43.2	15.5	4.7	1874	Charleston, S. C.	Charleston, S. C.
140884		Slp.	Lizzie	7.28	6.92	29.5	13.4	3.2	1872	Tuckerton, N. J.	Bridgeton, N. J.
140149		Sch.	Lizzie	72.47	69.85	76.5	22.0	7.8	1875	Bath, Me.	Gloucester, Mass.
140307		Slp.	Lizzie	6.63	5.26	28.5	11.6	2.8	1873	Babylon, N. Y.	Bridgeton, Conn.
140356		Slp.	Lizzie	14.98	13.96	39.8	15.0	5.7	1879	Oyster Bay, N. Y.	Gold Spring, N. Y.
140413		Slp.	Lizzie	8.68	8.25	33.2	14.0	3.2	1850	Camden, N. J.	Bridgeton, N. J.
140775		Slp.	Lizzie	10.48	9.96	43.8	14.9	3.5	1895	Madison, Md.	Crisfield, Md.
141019		Slp.	Lizzie	11.20	10.64	40.7	10.6	2.6	1890	Smyrna, N. C.	Beaufort, N. C.
141094		Slp.	Lizzie	6.41	6.09	27.1	12.0	4.6	1890	Key West, Fla.	Key West, Fla.
141259		Sch.	Lizzie	18.09	18.14	41.0	12.0	4.0	1893	Brunswick, Ga.	Brunswick, Ga.
141372		Sch.	Lizzie B.	21.57	20.50	43.5	13.5	5.8	1894	Ballard, Wash.	Seattle, Wash.
141301		Sch.	Lizzie H.	18.75	17.82	45.0	17.3	3.0	1893	Ryer Island, Cal.	San Francisco, Cal.
15840		Sch.	Lizzie J.	43.27	41.11	60.0	21.2	6.8	1872	Salem, N. J.	Camden, N. J.
141054		Slp.	Lizzie K.	6.89	6.55	27.0	13.3	4.0	1890	Noank, Conn.	New London, Conn.
141066		Slp. Y.	Lizzie L.	19.15	18.20	44.5	16.0	5.4	1890	Brooklyn, N. Y.	New York, N. Y.
140694		Sch.	Lizzie M.	15.87	15.14	42.4	15.2	4.0	1883	San Francisco, Cal.	San Francisco, Cal.
140554		Slp.	Lizzie O.	8.09	7.69	31.0	14.4	3.1	1882	New York, N. Y.	New York, N. Y.
15742		Slp.	Lizzie Anna	10.42	9.90	38.4	15.0	3.3	1871	Somerset County, Md.	Crisfield, Md.
140643	K. B. P. N.	Sch.	Lizzie Babcock	569.31	559.84	145.0	35.0	17.2	1893	Dennisville, N. J.	Somera Point, N. J.
15127		Sch.	Lizzie Ballard	28.02	26.62	53.5	18.2	5.7	1856	Somerset County, Md.	Annapolis, Md.
15648		Sch.	Lizzie Bell	30.93	29.38	53.3	19.5	5.1	1870	do	Baltimore, Md.
140711		Sch.	Lizzie Bell	44.19	41.99	58.0	20.3	5.6	1884	New Gretna, N. J.	Tuckerton, N. J.
15255		Sch.	Lizzie Bradley	17.00	16.18	43.7	14.8	5.4	1896	Newburyport, Mass.	Kennebunk, Me.
15444		Sch.	Lizzie Brewster	99.60	94.62	80.5	26.6	6.7	1868	Jonesboro, Me.	Machias, Me.
15787		Slp.	Lizzie Brown	5.94	5.94	31.0	12.2	3.5	1871	Spotwater, Ore.	Port Townsend, Wash.
15859		Sch.	Lizzie Burt	27.53	26.16	55.0	18.8	4.5	1872	Dividing Creek, N. J.	Crisfield, Md.
15446	J. F. P. V.	Sch.	Lizzie Carr	296.33	372.01	114.3	29.7	10.9	1868	Thomaston, Me.	Thomaston, Me.
140811	K. D. G. N.	Bkn.	Lizzie Carter	789.92	750.43	168.9	35.7	18.0	1886	Bath, Me.	Bath, Me.
140582	K. B. R. M.	Sch.	Lizzie Chadwick	472.04	448.44	155.7	35.3	11.5	1883	Thomaston, Me.	Thomaston, Me.
15707	J. K. H. B.	Sch.	Lizzie Cochran	183.75	174.50	108.0	27.3	8.8	1870	Brewer, Me.	Machias, Me.
140580	J. W. Q. L.	Sch.	Lizzie Colby	150.43	142.91	95.9	24.0	9.2	1882	Essex, Mass.	Port Townsend, Wash.
15749		Slp.	Lizzie Crocker	10.98	10.44	38.0	14.7	3.7	1871	Patchogue, N. Y.	New York, N. Y.
140660		Slp.	Lizzie De Hart	8.22	7.81	28.0	14.0	3.0	1872	Glen Cove, N. Y.	Perth Amboy, N. J.
15950		Sch.	Lizzie Diverly	27.76	26.37	54.5	18.1	4.7	1872	Dennisville, N. J.	Bridgeton, N. J.
140521		Slp.	Lizzie Frost	10.17	9.67	33.3	13.6	4.4	1882	Kennebunk, Me.	Greenport, N. Y.
141029		Cat.	Lizzie Gilman	5.35	5.09	23.0	11.0	3.5	1889	Osterville, Mass.	Chatham, Mass.
141062		Sch.	Lizzie Godfrey	77.17	73.32	81.5	28.0	5.8	1890	Northport, N. Y.	Cold Spring, N. Y.
141116	K. J. C. H.	Sch.	Lizzie Griffin	107.22	101.86	95.3	24.0	10.0	1891	Essex, Mass.	Gloucester, Mass.
140546		Sch.	Lizzie Haas	36.11	20.76	58.8	21.5	4.5	1882	Madisonville, La.	New Orleans, La.
140638		Sch.	Lizzie Hagan	13.32	12.66	41.3	14.1	4.1	1883	Bowdoinham, Me.	Portland, Me.
140297		Slp.	Lizzie Harwood	25.03	23.78	58.5	17.0	3.0	1877	Bath, Me.	Bath, Me.
140971		Sch.	Lizzie Hausman	9.89	9.31	42.6	12.2	3.3	1888	Elizabeth City, N. C.	Edenton, N. C.
15938	J. M. H. L.	Sch.	Lizzie Hayer	360.17	342.17	137.0	31.4	11.3	1873	Thomaston, Me.	Thomaston, Me.
140001		Slp.	Lizzie Jane	10.60	10.07	36.5	13.3	3.9	1870	Greenback, Va.	Chincoteague, Va.
15515		Sch.	Lizzie Jones	9.00	8.55	38.0	11.9	3.0	1867	Galveston, Tex.	Galveston, Tex.
15745		Slp.	Lizzie Lane	19.64	18.05	50.2	17.6	4.8	1871	Sayville, N. Y.	Crisfield, Md.
15965	J. P. B. E.	Sch.	Lizzie Lane	221.26	219.76	115.8	29.8	9.2	1874	Searsport, Me.	Searsport, Me.
15338		Sch.	Lizzie Lee	92.43	87.81	79.9	33.0	8.0	1868	Trenton, Me.	Ellsworth, Me.
140283		Sch.	Lizzie Lee	9.78	9.29	45.0	11.4	3.3	1878	York County, Va.	Newport News, Va.
140800		Slp.	Lizzie Lee	6.58	6.23	32.4	13.0	3.9	1885	Baltimore, Md.	Do.
140182		Sch.	Lizzie Liber	14.05	13.95	45.5	16.5	4.4	1874	Port Norris, N. J.	Bridgeton, N. J.
149781		Sch.	Lizzie Maud	83.33	79.17	81.2	22.9	7.9	1885	Boothbay, Me.	Portland, Me.
140172		Sch.	Lizzie May	15.25	14.49	43.2	14.2	5.3	1875	Portland, Me.	Do.
140445		Slp.	Lizzie May	10.69	10.16	36.0	14.5	3.4	1861	Bay Shore, N. Y.	Bridgeton, N. J.
140774		Sch.	Lizzie May	43.11	41.00	97.1	18.9	5.3	1885	Gouldsboro, Me.	Mount Desert Ferry, Me.
140786		Sch.	Lizzie May	9.05	9.17	40.2	12.3	3.2	1865	Tilghmans Island, Md.	Baltimore, Md.
141937		Slp.	Lizzie May	18.44	15.62	33.2	14.7	5.3	1875	Harpwell, Me.	Newport, R. I.
149950		Sch.	Lizette Motmer	77.18	73.81	81.0	21.8	6.8	1868	Manitowoc, Wis.	Milwaukee, Wis.
15489		Slp.	Lizette Morse	30.60	19.57	64.0	17.9	4.3	1869	Waterford, Conn.	New London, Conn.
140189		Sch.	Lizette Myrtle	5.77	5.01	38.0	10.9	3.0	1876	Kittery, Me.	Machias, Me.
140384		Slp.	Lizette Pearl	6.21	5.80	31.0	11.4	3.7	1879	Somersville, N. Y.	New York, N. Y.
15978		Sch.	Lizette Peck	21.89	20.88	66.3	21.9	7.3	1876	Boothbay, Me.	Deer Isle, Me.

\*Formerly barge Edward Kenn.

## MERCHANT SAILING VESSELS OF THE UNITED STATES—Continued.

Official No.	Signal letters.	Rig.	Name of vessel.	Gross tonnage.	Net tonnage.	Length.	Breadth.	Depth.	When built.	Where built.	Home port (where permanent document issued).
						Feet.	Feet.	Feet.			
140740		Sch.	Lizzie Prien	95.89	91.10	94.8	30.6	6.4	1884	Parkersburg, Oreg.	San Francisco, Cal.
15098		Sch.	Lizzie Smith	77.21	73.35	78.1	23.1	8.1	1870	Essex, Mass.	Provincetown, Mass.
140213		Sch.	Lizzie Theresa	50.50	53.70	67.5	25.0	5.6	1876	Vallejo, Cal.	San Francisco, Cal.
140678	K. D. V. T.	Sch.	Lizzie Vance	434.97	413.23	148.5	36.1	11.3	1847	Port Blakely, Wash.	Eureka, Cal.
140237		Sch.	Lizzie Walworth	9.08	8.63	34.0	11.7	4.7	1877	Bristol, Me.	Machias, Me.
14589		Sch.	Lizzie Williams	60.71	51.68	70.4	20.0	7.0	1859	Newburyport, Mass.	Boston, Mass.
140133		Sch.	Lizzie A. Law	747.48	710.13	196.1	33.9	13.9	1875	Port Huron, Mich.	Chicago, Ill.
140173		Slp.	Lizzie A. Luce	16.43	15.61	43.0	17.0	4.8	1876	New London, Conn.	Tappahannock, Va.
14734		Sch.	Lizzio A. Tolles	65.57	65.12	73.2	23.7	9.1	1893	Norwalk, Conn.	Kennebunk, Me.
141221	K. L. J. S.	Sch.	Lizzie A. Williams	188.52	179.38	125.6	23.7	7.5	1892	Bothel, Del.	Seaford, Del.
141191		Sch.	Lizzie B. Adams	61.88	58.79	75.5	20.2	6.4	1892	Essex, Mass.	Gloucester, Mass.
140486	J. V. L. S.	Sch.	Lizzie B. Willey	573.54	544.87	150.4	34.1	10.6	1881	Thomaston, Me.	Thomaston, Me.
140449		Sch.	Lizzie C. Rich	92.18	87.67	70.4	24.5	7.3	1873	Brewer, Me.	Bangor, Me.
150109		Slp.	Lizzie D. Beasley	30.90	35.06	63.0	20.0	5.7	1891	Brooklyn, N. Y.	New York, N. Y.
140687		Slp.	Lizzie D. Bell	10.34	15.63	38.3	15.0	4.3	1883	City Island, N. Y.	Do.
15683		Sch.	Lizzie D. Egerton	34.30	32.60	65.5	20.0	6.7	1870	St. Marys County, Md.	Cristfield, Md.
14775		Sch.	Lizzie D. Saunders	43.54	41.37	62.4	20.3	6.5	1897	Bath, Me.	New York, N. Y.
15065		Sch.	Lizzie D. Small	190.23	180.72	109.3	27.2	8.2	1866	Cumden, N. J.	Do.
141102	H. M. N. G.	Sch.	Lizale M. Dennison	628.22	561.81	141.5	30.7	14.9	1890	East Doring, Me.	Portland, Me.
141231	K. H. V. P.	Sch.	Lizzie F. Stowe	17.71	16.82	43.5	15.6	4.2	1892	Goose Creek Island, N. C.	Newbern, N. C.
141174	K. J. W. P.	Sch.	Lizzie H. Brayton	1,126.55	1,070.23	201.0	40.1	16.2	191	Bath, Me.	Fall River, Mass.
140656	K. B. R. T.	Sch.	Lizzie H. Partrick	471.97	449.37	146.5	34.0	14.1	1883	Milford, Del.	Philadelphia, Pa.
140854		Sch.	Lizzie J. Call	195.31	185.55	119.9	30.4	8.2	1846	Portsmouth, N. H.	Portsmouth, N. H.
15110		Sch.	Lizzie J. Clark	48.58	48.16	66.5	20.8	6.1	1867	Pembroke, Me.	Portland, Me.
140611		Sch.	Lizzie J. Greenleaf	92.74	88.10	81.5	22.7	8.3	1863	Essex, Mass.	Gloucester, Mass.
140101		Sch.	Lizzie J. Jones	63.95	60.78	76.0	21.9	7.9	1875	Gloucester, Mass.	Do.
140787		Sch.	Lizzie J. Robbins	63.56	15.73	45.8	16.4	4.8	1885	Manrictown, N. J.	Bridgeton, N. J.
140822		Sch.	Lizzie J. White	9.05	8.69	50.0	12.2	3.0	1844	Woodland, Del.	Cristfield, Md.
14081		Sch.	Lizzie M. Center	81.72	77.64	79.5	22.2	8.4	1883	Gloucester, Mass.	Gloucester, Mass.
140229	K. B. M. D.	Sch.	Lizzie M. Eells	109.30	103.84	78.8	22.7	8.8	1883	Cumden, Me.	Mobile, Ala.
140444		Slp.	Lizzie M. Jones	21.60	20.52	44.5	17.6	4.8	1881	Westport, N. Y.	New York, N. Y.
15190		Sch.	Lizzie M. Spicer	44.10	41.00	67.0	21.0	4.9	1858	Dorchester County, Md.	Baltimore, Md.
140990	K. G. H. C.	Sch.	Lizzie M. Stauwood	105.58	100.31	87.0	23.6	9.6	1889	Essex, Mass.	Gloucester, Mass.
15704		Sch.	Lizzie M. Weaver	33.42	31.75	54.6	19.0	5.1	1871	Manrictown, N. J.	Bridgeton, N. J.
10618		Sch.	Lizzie P. Betts	268.63	235.20	138.4	25.4	10.7	1856	Toledo, Ohio	Toledo, Ohio.
15212		Sch.	Lizzie R. A.	18.85	17.92	46.0	18.4	3.5	1863	San Francisco, Cal.	San Francisco, Cal.
140674	K. C. B. P.	Sch.	Lizzie S. James	161.96	172.86	106.6	30.0	7.2	1881	Milford, Del.	Philadelphia, Pa.
15206		Sch.	Lizzie T. Adams	20.62	25.48	52.3	17.0	4.8	1860	San Francisco, Cal.	San Francisco, Cal.
140332	J. T. D. C.	Sch.	Lizzie V. Hall	195.20	185.50	116.4	30.0	8.5	1874	Frederica, Del.	New York, N. Y.
140613		Slp.	Lizzie V. Lambdin	17.29	16.43	39.9	15.8	4.5	1882	Dorchester County, Md.	Baltimore, Md.
140449		Sch.	Lizzie W. Hunt	9.47	9.00	38.7	12.6	4.0	1879	Saco, Me.	Boothbay, Me.
141068		Sch.	Lizzie Belle W.	24.30	23.08	46.3	13.2	3.8	1849	San Francisco, Cal.	Los Angeles, Cal.
140705		Sch.	Lizzie and Annie	41.12	39.07	55.7	18.5	4.5	1881	Gouldsboro, Me.	Rockland, Me.
15386		Slp.	Lizzie and Mirrie	0.34	6.02	32.5	12.0	3.3	1868	Philadelphia, Pa.	Annapolis, Md.
140258	J. S. L. V.	Slp.	Llewellyn J. Moras	1,892.68	1,271.11	104.2	36.6	24.2	1877	Brewer, Me.	San Francisco, Cal.
141297		Slp.	Lloyd Hudjins	5.27	5.01	32.9	9.3	3.0	1893	Norfolk, Va.	Norfolk, Va.
15485		Sch.	Lloyd McNeal	23.01	21.86	68.5	15.4	5.6	1852	Somerset County, Md.	Tappahannock, Va.
48187		Sch.	Lowlstone	32.02	30.42	67.0	18.1	4.1	1867	Montaugon, Mich.	Detroit, Mich.
141355		Sch.	Lo-kie	6.74	6.41	42.0	10.0	3.2	1894	Pantego, N. C.	Newbern, N. C.
15229		Sch.	Lodowick Bill	59.93	56.93	66.4	23.5	6.5	1866	East Haddam, Conn.	Danverscotta, Me.
14723	H. M. D. W.	Sch.	Lodunka	108.32	102.91	86.0	24.2	8.2	1851	Freeport, Me.	Ellsworth, Me.
15086		Sch.	Loella	66.38	63.54	72.8	22.2	6.5	1849	Bristol, Me.	Portsmouth, N. H.
15071		Slp.	Log Cabin	15.70	14.91	39.5	15.2	5.5	1811	Cape May, N. J.	Camden, N. J.
141170		Cat.	Lois	5.84	5.55	25.0	12.4	3.8	1885	Newport, R. I.	Newport, R. I.
141287		Sch.	Lois	42.93	28.05	72.2	24.4	3.9	1893	Logtown, Miss.	Shieldsboro, Miss.
140091	J. Q. W. H.	Sch.	Lois V. Chaples	330.51	218.99	125.0	31.0	8.0	1876	Bellaire, Me.	New York, N. Y.
141148		Sch. v.	Loiterer	9.41	8.94	32.7	11.3	4.3	1879	Bath, Me.	Do.
15708		Sch.	Lola	9.75	9.27	39.0	14.0	3.0	1871	Norfolk, Va.	Norfolk, Va.
141089		Slp.	Lola L.	13.63	12.95	31.5	14.5	4.0	1890	Northport, N. Y.	Bridgeton, Conn.
140844		Sch.	Lola Taylor	10.27	9.76	58.0	16.2	2.3	1846	Westmoreland County, Va.	Baltimore, Md.
140983		Sch.	Louisa	19.06	18.68	48.5	14.2	6.5	1889	San Diego, Cal.	San Diego, Cal.
15068		Sch.	Lornie A. Burton	203.92	193.72	128.0	23.8	9.6	1873	Chicago, Ill.	Milwaukee, Wis.
2972	J. R. C. T.	Sch.	Lone Star	1,618.93	1,428.71	281.0	38.1	20.3	1875	Wilmington, Del.	Boston, Mass.
14802		Sch.	Lone Star	278.86	264.45	182.6	28.5	10.9	1857	Buffalo, N. Y.	Cleveland, Ohio.
15087		Sch.	Lone Star	45.90	42.61	62.4	18.4	6.7	1854	Essex, Mass.	Machias, Me.
15091		Sch.	Lone Star	6.31	6.00	28.5	10.8	3.7	1857	Marblehead, Mass.	Salem, Mass.
146305		Sch.	Lone Star	12.66	12.03	37.1	14.1	4.2	1878	Key West, Fla.	Key West, Fla.
140396		Slp.	Lone Star	5.23	5.07	25.0	10.0	3.0	1840	Mytic, Conn.	Sag Harbor, N. Y.
140697		Sch.	Lone Star	11.18	10.62	33.7	12.3	3.1	1884	Bucksport, Me.	South West Harbor, Me.
140642		Slp.	Lone Star	9.09	8.55	30.7	12.3	3.9	1848	Brooklyn, N. Y.	New York, N. Y.
141036		Sch.	Lone Star	6.44	6.12	37.9	9.5	2.8	1885	Chincoteague, Va.	Chincoteague, Va.
140793		Sch.	Longfellow	10.45	9.93	49.6	15.5	2.9	1849	Cambridge, Md.	Baltimore, Md.
141025	K. G. N. M.	Sch.	Longfellow	367.00	253.65	127.6	30.5	9.1	1889	Bath, Me.	Bath, Me.
14956		Sch.	Long Island	86.74	84.91	59.0	20.3	4.7	1896	Glenwood, N. Y.	New York, N. Y.
15721		Sch.	Longwood	65.79	62.50	64.8	21.6	7.5	1879	Bath, Me.	Provincetown, Mass.
14675		Sch.	Loonhart	236.22	214.92	147.4	37.7	10.3	1855	Buffalo, N. Y.	Chicago, Ill.
15406		Lgt.	Loonhart	5.38	5.54	36.1	10.8	3.4	1867	New Orleans, La.	New Orleans, La.

1 Formerly schooner Miami Belle.

2 Formerly steamship Brasher.

## MERCHANT SAILING VESSELS OF THE UNITED STATES—Continued.

Official No.	Signal letters.	Rig.	Name of vessel.	Gross tonnage.	Net. tonnage.	Length.	Breadth.	Depth.	When built.	Where built.	Home port (where permanent document issued).
						Feet.	Feet.	Feet.			
14516		Sch.	Loon	82.60	78.47	90.0	20.7	7.3	1864	Purchased from U. S.	Annapolis, Md.
140271		Sch.	Lofano	17.53	16.65	41.0	14.0	4.0	1872	Brashear, La.	Galveston, Tex.
140325		Sch.	Lorelei	5.90	5.61	30.5	11.8	2.7	1873	Bayport, N. Y.	Patchogue, N. Y.
140353	K. L. T. D.	Sch.	Lorelei	10.72	10.19	30.0	13.0	6.0	1879	Boston, Mass.	Providence, R. I.
15174		Sch.	Lorell H. Sharp	7.85	7.46	32.0	12.0	3.0	1858	Mauricetown, N. J.	Bridgeton, N. J.
140730		Sch.	Lotena	16.84	15.99	48.0	14.8	3.6	1884	Cove Point, N. C.	Newbern, N. C.
141304		Sch.	Lotena B.	8.45	8.63	36.6	12.5	3.6	1893	South Norwalk, Conn.	Bridgeton, Conn.
15203		Sch.	Lorenz and William	23.00	21.94	48.0	18.0	4.0	1866	San Francisco, Cal.	San Francisco, Cal.
146921		Cat.	Loretta	5.00	5.61	30.5	12.4	3.0	1888	Patchogue, N. Y.	Patchogue, N. Y.
141341		Sch.	Loretta	8.89	8.45	33.6	13.4	4.1	1894	Bayou Pivogue, La.	Brashear, La.
141218		Sch.	Loretto	10.78	15.05	44.0	14.8	4.9	1892	Savannah, Ga.	Savannah, Ga.
140699		Sch.	Loring B. Haskell	96.27	91.46	81.1	22.8	8.8	1884	Essex, Mass.	Gloucester, Mass.
140717	K. C. F. W.	Sch.	Loring C. Ballard	669.73	627.70	149.6	35.4	18.4	1884	B. Me.	Bath, Me.
140878		Sch.	Lotna Doone	72.03	69.28	75.8	21.2	8.3	1887	Essex, Mass.	Gloucester, Mass.
140810		Lgt.	Lorraine	5.32	5.06	30.0	10.7	2.6	1865	Grand Caillon, La.	Brashear, La.
141135	K. J. M. N.	Sch. y.	Lotawanna	25.10	23.85	42.3	13.4	7.2	1869	South Boston, Mass.	New York, N. Y.
14642	H. M. C. R.	Sch.	Lottie	185.58	176.30	98.2	20.3	10.0	1858	Boston, Mass.	Thomaston, Me.
14547		Sch.	Lottie	30.19	28.69	58.6	15.5	5.6	1868	Uttalady, Wash.	Port Townsend, Wash.
15762	J. K. W. R.	Sch.	Lottie	210.05	205.25	109.8	28.5	8.4	1871	Milford, Del.	Philadelphia, Pa.
15910		Sch.	Lottie	7.19	6.83	34.8	14.7	2.8	1873	Milford, Conn.	Newport News, Va.
140158		Sch.	Lottie	17.02	10.17	45.0	13.0	3.0	1876	Matagorda, Tex.	Curpus Christi, Tex.
140308		Sch.	Lottie	5.74	5.46	29.6	10.5	4.5	1878	Deer Isle, Me.	Sedwick, Me.
146390		Sch. y.	Lottie	8.71	8.27	30.5	15.0	3.8	1878	Wareham, Mass.	New E. Ford, Mass.
140727		Sch.	Lottie	8.73	8.30	34.9	13.4	3.7	1884	Glenwood, N. Y.	Cold Spring, N. Y.
140670		Sch.	Lottie	42.42	42.42	65.5	21.5	4.6	1869	Fowl River, Ala.	Mobile, Ala.
140928		Sch.	Lottie	9.30	8.84	39.7	14.1	3.0	1889	Old River, Tex.	Galveston, Tex.
141113		Sch.	Lottie	6.86	6.61	27.0	11.9	3.3	1890	Portland, Fla.	Penacola, Fla.
141256		Sch.	Lottie	8.91	8.47	44.8	12.3	2.8	1893	Smyrna, N. C.	Beaufort, N. C.
141284		Sch.	Lottie	13.70	9.45	38.0	15.2	3.6	1893	Charleston, S. C.	Charleston, S. C.
141340		Sch.	Lottie	19.03	18.93	47.0	20.3	4.0	1894	Mary Eather, Fla.	Penacola, Fla.
141362		Sch.	Lottie	7.65	7.27	31.0	12.0	3.5	1894	Brunswick, Ga.	Brunswick, Ga.
140110		Sch.	Lottie B.	11.24	10.68	39.6	14.2	4.4	1875	Port Jefferson, N. Y.	New York, N. Y.
140720		Sch.	Lottie B.	18.03	17.13	35.5	15.5	4.4	1884	Mount Sinai, N. Y.	Port Jefferson, N. Y.
141207		Sch.	Lottie B.	6.68	5.40	30.7	11.5	2.7	1891	Jamesport, N. Y.	Greenport, N. Y.
140792		Sch.	Lottie G.	10.08	9.58	48.0	12.8	2.5	1885	Somerset County, Md.	Baltimore, Md.
140494		Sch.	Lottie K.	11.55	10.98	44.0	13.4	3.5	1890	New Haven, Conn.	New Haven, Conn.
140689		Sch.	Lottie V.	11.88	11.39	50.0	15.0	3.0	1883	Portsmouth, Va.	Norfolk, Va.
140860	H. M. G. K.	Sch.	Lottie Beard	303.47	288.30	118.0	29.1	9.2	1866	Fair Haven, Mass.	New Bedford, Mass.
140177		Sch.	Lottie Byrnes	97.03	92.18	82.0	22.5	8.5	1876	Essex, Mass.	Provincetown, Mass.
140470	J. V. L. N.	Sch.	Lottie Carson	286.61	272.30	127.3	32.8	8.0	1881	Port Blakeley, Wash.	San Francisco, Cal.
141300		Sch.	Lottie Earl	10.07	9.57	51.0	13.0	3.5	1893	Ortle, Md.	Crisfield, Md.
140206		Sch.	Lottie Elwood	14.84	14.10	40.2	16.3	4.2	1866	Islip, N. Y.	New York, N. Y.
141262	K. L. Q. D.	Sch.	Lottie Gardner	117.43	111.56	96.2	24.2	10.4	1893	Essex, Mass.	Gloucester, Mass.
140324		Sch.	Lottie Marshall	5.28	5.12	41.4	10.4	2.6	1878	Crisfield, Md.	Crisfield, Md.
48533		Sch.	Lottie Mason	69.00	65.55	70.0	19.7	6.9	1890	Charlevoix, Mich.	Grand Haven, Mich.
141009		Sch.	Lottie May	6.00	5.70	30.0	11.0	3.6	1883	Bristol, Me.	South West Harbor, Me.
141038		Sch.	Lottie May	9.12	8.66	35.6	11.5	4.6	1876	Belfast, Me.	Rockland, Me.
141069		Sch.	Lottie May	10.45	9.93	51.0	14.2	3.6	1891	St. Peters, Md.	Crisfield, Md.
140206	J. S. N. D.	Rk.	Lottie Moore	880.62	838.59	161.0	34.3	20.6	1877	Setauket, N. Y.	New York, N. Y.
141124		Sch. y.	Lottie B. McLean	8.40	8.04	26.4	10.9	5.2	1890	Bremen, Me.	Deer Isle, Me.
140802		Sch.	Lottie E. Carter	28.15	23.89	56.4	18.1	4.5	1885	Alexandria, Va.	Washington, D. C.
140226		Sch.	Lottie E. Hopkins	49.56	47.08	65.2	19.2	6.8	1877	Boothbay, Me.	North Haven, Me.
140738		Sch.	Lottie E. White	42.16	40.06	54.9	23.0	5.7	1884	Wicomico County, Md.	Tappanhook, Va.
15910	J. M. F. C.	Sch.	Lottie K. Friend	367.69	348.74	134.0	32.0	13.0	1873	Essex, Mass.	Gloucester, Mass.
13914		Sch.	Lottie L. Naab	27.29	25.93	54.8	18.1	5.6	1866	Talbot County, Md.	Baltimore, Md.
140821		Sch.	Lottie L. Thomas	24.01	22.81	65.6	17.3	4.9	1843	Madison, Md.	Crisfield, Md.
141056		Sch.	Lottie S. Hawkins	58.47	55.55	70.5	20.4	8.5	1890	Essex, Mass.	Gloucester, Mass.
140509		Sch.	Lottie S. Morton	67.01	64.23	73.2	21.4	7.7	1882	Do.	Do.
140177		Sch.	Lottie and Annie	96.63	91.80	96.0	26.5	6.6	1875	St. Michaels, Md.	New York, N. Y.
14674		Sch.	Lotus	281.73	267.65	136.0	28.6	12.0	1867	De Peru, Wis.	Chicago, Ill.
14957		Sch.	Lotus	49.43	46.86	61.0	24.5	6.0	1856	Brooklyn, N. Y.	New York, N. Y.
22269	H. Q. B. R.	Sch. y.	Lotus	27.63	26.16	56.0	18.9	5.6	1867	Bristol, R. I.	Do.
141348		Sch.	Lotus	5.81	5.52	26.5	8.5	3.5	1894	Oakland, Cal.	San Francisco, Cal.
140879		Sch.	Lou	12.83	12.19	38.3	12.3	3.6	1889	San Diego, Cal.	San Diego, Cal.
141286		Sch.	Lou	11.66	11.10	37.9	12.9	5.0	1893	Portland, Me.	Boothbay, Me.
140586		Sch.	Lou Annie	8.60	8.17	51.0	11.8	2.9	1882	Dorchester County, Md.	Crisfield, Md.
140847		Sch.	Lou Sullivan	10.42	9.90	46.2	14.3	3.0	1896	Tilghman Island, Md.	Baltimore, Md.
140180		Sch.	Lou Willis	15.33	14.57	42.9	13.8	4.3	1876	Smyrna, N. C.	Edenton, N. C.
140898		Sch. y.	Louella	11.30	10.74	32.8	11.0	5.4	1897	Boston, Mass.	Boston, Mass.
141073		Sch.	Louie	8.24	5.93	31.3	12.3	2.9	1895	Amityville, N. Y.	Greenport, N. Y.
140925		Sch.	Louis Mand	8.79	8.36	25.2	12.2	3.6	1898	Noank, Conn.	Keeneburg, Conn.
15858		Sch.	Louis A. Kelly	8.97	7.67	36.5	14.6	3.4	1870	Crisfield, Md.	Crisfield, Md.
141148		Cat.	Louis S. Aiken	8.22	7.81	28.0	12.8	3.7	1891	Port Republic, N. J.	Somers Point, N. J.
140949	K. F. H. L.	Sch.	Louis	801.43	819.89	198.8	36.0	18.0	1898	North Bend, Oreg.	San Francisco, Cal.
15516		Sch.	Louis Dolson	14.98	14.33	42.0	16.0	3.0	1897	Morgan Point, Tex.	Galveston, Tex.
141232		Sch.	Louis Felber	18.18	17.29	56.6	16.0	4.4	1893	Ortle, Md.	Crisfield, Md.
140886		Sch.	Louis Olson	73.90	72.10	74.7	22.8	7.5	1883	Victoria, British Columbia.	Astoria, Oreg.

\* Formerly schooner Innes H. Smith.

\* Formerly sloop-yacht Sodie.

\* Formerly British steamship Dolphin.

† Rebuilt, 1894.

## MERCHANT SAILING VESSELS OF THE UNITED STATES—Continued.

Official No.	Signal letters.	Rig.	Name of vessel.	Gross tonnage.	Net tonnage.	Length.	Breadth.	Depth.	When built.	Where built.	Home port (where permanent document issues).
						Feet.	Feet.	Feet.			
15941	J. C. T. S.	Sbp.	Louis Walsh	1,558.66	1,496.66	187.4	40.0	17.1	1861	Belfast, Me	San Francisco, Cal.
15478		Sch.	Louis J. Duncan	34.40	32.68	56.0	18.0	6.0	1863	Somerset County, Md	Baltimore, Md.
140423		Sch.	Louis C. H. Finney	7.48	7.11	37.4	11.5	2.4	1880	Onancock, Va.	Cape Charles City, Va.
140221		Sch.	Louis and Rosie	77.61	73.73	78.9	22.7	7.7	1877	Bath, Me	Boothbay, Me.
15579		Sch.	Louisa	11.55	10.98	41.0	14.8	3.5	1869	Newbern, N. C.	Newbern, N. C.
15631		Slp.	Louisa	8.42	8.00	37.0	13.0	3.0	1892	New York, N. Y.	Norfolk, Va.
15691		Sch.	Louisa	17.49	16.62	38.8	15.1	4.4	1878	Key West, Fla.	Key West, Fla.
15735		Sch.	Louisa	12.38	11.76	40.0	15.0	4.0	1871	Brooklyn, N. Y.	Sag Harbor, N. Y.
15842		Sch.	Louisa	6.11	5.80	31.6	10.6	2.7	1872	Smyrna, N. C.	Newbern, N. C.
15888		Slp.	Louisa	5.60	5.32	28.0	11.6	2.8	1873	Greenwich, Conn	Bridgeport, Conn.
140070		Sch.	Louisa	9.50	9.03	41.0	13.4	3.8	1876	Galveston, Tex	Galveston, Tex.
140127		Sch.	Louisa	39.21	37.25	60.6	17.5	5.4	1874	Hanger, Mich	Marquette, Mich.
140239		Slp.	Louisa	7.36	7.00	31.0	12.3	3.4	1876	Rye, N. Y.	Cold Spring, N. Y.
140567		Slp.	Louisa	31.53	29.95	54.6	19.6	5.4	1892	Madison, Md	Baltimore, Md.
140833		Sch.	Louisa	6.81	6.47	32.0	12.4	3.4	1898	Goat Island, S. C.	Charleston, S. C.
140839		Slp.	Louisa	9.44	8.97	34.0	11.6	4.0	1886	Charleston, S. C.	Do.
140889		Sch.	Louisa	6.46	6.14	33.0	11.5	3.0	1887	Moss Point, Miss	Galveston, Tex.
141023		Slp.	Louisa	8.05	7.65	34.4	11.9	3.3	1888	Deboy, Ga	Savannah, Ga.
141306		Sch.	Louisa	5.51	5.23	29.9	10.8	2.9	1899	Bay St. Louis, Miss	Shieldsboro, Miss.
140779		Sch.	Louisa A.	11.67	11.09	43.4	13.8	3.8	1885	Thunderbolt, Ga	Savannah, Ga.
141103		Sch.	Louisa C.	6.40	6.08	28.6	13.1	2.8	1890	Biloxi, Miss	Shieldsboro, Miss.
140400		Slp.	Louisa H.	11.68	11.10	35.2	14.3	4.0	1880	Port Jefferson, N. Y.	New York, N. Y.
141278		Sch.	Louisa H.	17.98	12.00	45.1	16.9	4.4	1893	Bayou Talla, Miss	Shieldsboro, Miss.
141145		Sch.	Louisa M.	7.26	6.43	28.8	9.7	5.6	1891	Bremen, Me	Machias, Me.
140818		Slp.	Louisa R.	6.76	6.30	32.0	12.3	3.0	1886	Patohogue, N. Y.	Patohogue, N. Y.
141252		Slp.	Louisa P.	7.84	7.45	35.0	12.9	3.9	1892	Cedar Bayou, Tex	Galveston, Tex.
15607		Sch.	Louisa Francis	94.94	90.18	122.0	21.9	6.8	1866	Carteret County, N. C.	Portland, Me.
14625		Sch.	Louisa Jane	37.51	35.63	67.0	19.0	8.3	1865	Boston, Mass	Boston, Mass.
140545		Sch.	Louisa Polleys	72.83	69.19	76.2	22.2	7.6	1862	Essex, Mass	Gloucester, Mass.
15139		Sch.	Louisa Walters	12.59	11.97	36.5	15.6	3.5	1865	Hoboken, N. J.	Perth Amboy, N. J.
15690		Sch.	Louisa Boardman	67.86	64.47	78.9	24.2	6.1	1872	Dorchester County, Md	Baltimore, Md.
140778	J. P. B. V.	Sch.	Louisa A. Boardman	112.74	107.10	93.0	26.8	7.0	1872	Calais, Me.	Calais, Me.
15543		Sch.	Louisa A. Glade	43.12	42.03	73.5	18.6	4.5	1885	Madison, Mich	Grand Haven, Mich.
140748		Slp.	Louisa A. Tate	15.01	14.26	37.5	17.0	4.0	1869	Noank, Conn	Stonington, Conn
140776		Sch.	Louisa B. Robinson	30.23	28.72	54.0	18.8	5.8	1884	Barnegat, N. J.	Tuckerton, N. J.
15105		Slp.	Louisa J. Evans	6.96	6.62	30.2	12.0	8.6	1885	Bayville, N. Y.	Cold Spring, N. Y.
15698		Sch.	Louisa	11.60	11.02	30.0	14.2	3.9			Greenport, N. Y.
15913		Sch.	Louisa	24.79	23.56	51.2	20.2	3.8	1870	Kings Ranch, Cal	San Francisco, Cal.
15973		Sch.	Louisa	9.42	8.95	42.2	16.3	2.0	1870	Fowl River, Ala.	Mobile, Ala.
140326		Sch.	Louisa	45.82	43.63	68.5	23.0	4.8	1874	Nyack, N. Y.	New York, N. Y.
140460		Sch.	Louisa	8.54	8.12	29.2	12.2	4.0	1878	Westerly, R. I.	Stonington, Conn.
140617		Slp.	Louisa	47.07	45.29	69.4	20.2	6.4	1881	Wilmington, N. C.	Port Jefferson, N. Y.
140707		Sch.	Louisa	7.79	7.41	28.7	12.8	3.5	1883	Jersey City, N. J.	New York, N. Y.
140982		Sch.	Louisa	22.58	21.45	58.6	17.4	5.0	1884	Pocomoke City, Md	Crisfield, Md.
141201	K. L. G. D.	Sob.	Louisa	6.12	5.82	36.5	11.4	2.9	1868	Crisfield, Md.	Tappanhook, Va.
141279		Slp.	Louisa	345.42	329.34	150.0	35.0	10.0	1892	Fairhaven, Cal.	San Francisco, Cal.
140575	J. W. P. G.	Bkn.	Louisa	6.46	6.33	30.8	12.8	3.2	1893	Yarmouth, N. Y.	Patohogue, N. Y.
140157		Slp.	Louisa Adelaide	672.11	638.60	154.2	34.2	12.0	1882	Yarmouth, Me.	Patohogue, Me.
140805	K. D. G. L.	Sch.	Louisa Duelling	5.82	5.57	33.0	13.0	2.8	1876	Babylon, N. Y.	Patohogue, N. Y.
140859		Sch.	Louisa Hastings	123.23	117.06	88.9	26.3	7.7	1885	Brewer, Me.	Key West, Fla.
140934		Sch.	Louisa Morehead	5.32	5.32	39.0	10.8	2.3	1886	Morehead City, N. C.	Beaufort, N. C.
140887		Sch.	Louisa Munroe	8.80	8.36	37.5	11.0	2.3	1887	Sebawang, Mich	Grand Haven, Mich.
140984	K. G. F. J.	Sch.	Louise F. Harper	62.15	62.15	82.5	22.6	9.2	1887	Harkers Island, N. C.	Mobile, Ala.
140984		Sch.	Louise J. Kenney	183.20	165.04	96.9	25.4	11.2	1889	Essex, Mass	Gloucester, Mass.
141086		Sch.	Louise M. Willard	10.50	9.97	50.5	13.3	8.5	1890	St. Peter, Md.	Baltimore, Md.
15484		Sch.	Louisiana	22.99	21.84	50.5	15.5	6.5	1858	Somerset County, Md	Crisfield, Md.
15941	J. N. M. T.	Sbp.	Louisiana	1,436.43	1,364.61	202.4	40.0	24.4	1873	Bath, Me	New York, N. Y.
141173		Lgr.	Louisiana	6.04	5.74	31.3	10.3	3.0	1890	Lockport, La	Brashear, La.
15719		Sch.	Louisiana State	22.10	15.27	52.8	16.5	3.9	1870	Ronfous, La.	New Orleans, La.
140150		Sch.	Loullie S. Lowe	47.22	44.36	67.5	22.0	5.3	1875	Talbot County, Md	Baltimore, Md.
15413		Sch.	Louly	11.67	11.09	45.9	13.4	5.0			Charleston, S. C.
141248		Ywl. y.	Lounger	16.51	15.69	35.0	14.2	4.2	1892	Brooklyn, N. Y.	New York, N. Y.
15812		Sch.	Love D. Cobb	23.44	21.67	45.9	16.5	4.2	1880	Beaufort, N. C.	Newbern, N. C.
140665		Sch.	Lovenia North	21.13	20.07	57.6	18.0	4.5	1873	Dorchester County, Md.	Baltimore, Md.
15447		Sch.	Lowpinda	20.21	19.21	43.0	16.0	5.6	1880	Somerset County, Md.	Tappanhook, Va.
141276		Sch. y.	Loyal	47.00	44.65	68.1	19.2	7.6	1883	Brooklyn, N. Y.	New York, N. Y.
141346		Sob.	Loyal	27.89	26.50	54.9	15.8	5.8	1894	Seattle, Wash	Seattle, Wash.
141343		Sch.	Lucasna	5.33	5.06	25.9	11.2	2.8	1894	Cedar Bush Creek, Va.	Newport News, Va.
15901		Slp.	Lucia	5.63	5.35	37.0	11.8	3.2	1873	Darien, Conn	Bridgeport, Conn.
140496	J. V. Q. L.	Sch.	Lucia Porter	332.51	315.88	116.1	31.7	10.4	1881	Belthet, Me	Belthet, Me.
140097		Sch.	Lucia A. Simpson	227.07	215.72	127.0	28.0	8.7	1875	Manitowoc, Wis	Grand Haven, Mich.
15704		Slp.	Lucie	19.28	12.62	44.6	14.5	3.6	1899	Baltimore, Md.	Sorsfolk, Va.
141117		Sch.	Lucie	10.95	10.49	45.1	17.1	2.5	1891	Brunswick County, N. C.	Wilmington, N. C.
140069	J. Q. S. B.	Sch.	Lucie Wheatley	180.78	180.36	113.8	29.5	8.2	1875	Frederick, Del.	Wilmington, Del.
140031	J. Q. L. W.	Sbp.	Lucile	1,394.29	1,369.2	200.2	40.0	23.0	1874	Freeport, Me	Portland, Me.
140615		Cat.	Lucile	8.98	8.62	37.0	12.2	3.5	1863	Hyanza, Mass.	Waukeget, Mass.
140345		Sbp.	Lucille	8.43	8.09	34.9	12.8	3.0	1877	Bay Shore, N. Y.	New York, N. Y.

## MERCHANT SAILING VESSELS OF THE UNITED STATES—Continued.

Official No.	Signal letters.	Rig.	Name of vessel.	Gross tonnage.	Net tonnage.	Length.	Breadth.	Depth.	When built.	Where built.	Home port (where permanent document issues).
141082	K. H. B. U.	Sch.	Lucille	104.29	99.16	87.8	23.9	9.7	1890	Essex, Mass.	Gloucester, Mass.
15622		Sip.	Lucilla Western	12.04	11.44	40.4	15.0	4.0	1869	Baltimore, Md.	Alexandria, Va.
14703		Sch.	Lucinda	25.15	23.90	48.0	18.3	6.5	1851	Bristol, Me.	Deer Isle, Me.
140929		Sch.	Lucinda	27.34	26.14	48.0	15.8	5.0	1888	Sand Beach, Mich.	Port Huron, Mich.
15694		Sch.	Lucinda Loren	35.12	32.37	56.8	16.7	5.0	1869	New Baltimore, Mich.	Do.
141153	K. J. R. G.	Sch.	Lucinda Sutton	1,486.63	1,412.30	225.0	40.9	18.6	1891	West Haven, Conn.	New Haven, Conn.
15082		Sip.	Lucina and Beale	27.40	26.03	47.9	17.4	4.9	1874	Quinton, N. J.	Bridgeton, N. J.
14507		Sch.	Lucinow	56.53	53.70	66.2	19.8	7.4	1854	Essex, Mass.	Full River, Mass.
15771		Sch.	Lucretia	22.17	21.07	60.0	15.2	4.2	1871	Ocracoke, N. C.	Newbern, N. C.
141380		Sch.	Lucretia Grant	9.34	8.77	35.0	12.3	3.4	1895	Brunswick, Ga.	Brunswick, Ga.
15846	H. M. L. Q.	Sch.	Lucy	135.32	128.56	87.5	27.9	9.0	1864	Eastport, Me.	Calais, Me.
15760		Sch.	Lucy	11.56	10.99	38.0	11.0	5.0	1871	St. George, Me.	Portsmouth, N. H.
15833		Sip.	Lucy	5.71	5.42	30.0	11.0	3.7	1848	Wilmington, Del.	Trenton, N. J.
15690		Sch.	Lucy	14.47	13.75	49.8	15.4	4.5	1872	Marcus Hook, Pa.	Bridgeton, N. J.
157197		Sip. y.	Lucy	5.02	5.34	25.4	11.2	3.4	1846	Patchogue, N. Y.	New York, N. Y.
140182		Sch.	Lucy	16.00	15.20	47.0	14.9	2.7	1862	Kettle Creek, N. J.	Tuckerton, N. J.
140314		Sip.	Lucy	7.99	7.59	29.4	8.5	3.0		Bought of United States.	Newport News, Va.
140515	J. V. T. C.	Sch.	Lucy	312.14	296.53	180.2	30.6	8.8	1882	Berwick City, La.	Philadelphia, Pa.
140628		Sip.	Lucy	11.70	11.12	32.2	12.5	5.2	1893	Gloucester, Mass.	Gloucester, Mass.
140948		Sip.	Lucy	7.79	7.40	34.0	12.2	3.0	1898	Smithfield, Va.	Norfolk, Va.
141112	K. J. B. H.	Sch.	Lucy	809.49	294.02	142.0	34.0	9.0	1890	Fairhaven, Cal.	San Francisco, Cal.
141177		Sip.	Lucy	8.71	8.28	33.5	13.6	4.0	1891	Wilmington Island, Ga.	Savannah, Ga.
140261		Sip.	Lucy D.	10.09	9.59	34.0	13.2	3.1	1877	Sayville, N. Y.	Patchogue, N. Y.
140179		Sch.	Lucy E.	26.72	25.88	54.9	16.1	5.7	1876	Essex, Mass.	Gloucester, Mass.
141202		Sch.	Lucy H.	41.81	39.58	52.7	22.0	6.0	1892	Freeport, Fla.	Pennacola, Fla.
140281		Sip.	Lucy P.	10.96	10.41	38.5	15.4	3.7	1877	Dividing Creek, N. J.	Bridgeton, N. J.
15089		Sch.	Lucy Amelia	31.75	30.16	52.5	15.4	6.5	1840	Essex, Mass.	Essexport, Me.
14888		Sch.	Lucy Ann	25.31	24.05	47.0	19.0	6.0	1852	Wiscasset, Me.	Thomaston, Me.
15730		Sip.	Lucy Bell	21.68	20.03	50.2	16.8	4.4	1871	Bayport, N. Y.	Patchogue, N. Y.
140956		Sch.	Lucy Belle	91.12	86.57	79.3	24.5	6.5	1888	Columbia Falls, Me.	Machias, Me.
14781		Sch.	Lucy Devlin	46.79	44.46	70.5	20.4	6.3	1865	Salisbury, Mass.	Gloucester, Mass.
14789		Sch.	Lucy Elizabeth	40.65	38.62	55.0	19.9	6.0	1851	Bradford, Conn.	Ellsworth, Me.
15805		Sch.	Lucy Graham	61.85	58.76	74.0	19.0	6.0	1867	Strurgeon Bay, Wis.	Milwaukee, Wis.
140582		Sch.	Lucy Gurney	62.25	59.14	79.2	23.5	5.2	1882	South Rondout, N. Y.	Albany, N. Y.
15617	J. H. B. M.	Sch.	Lucy Hammond	152.74	126.67	96.5	26.3	8.4	1869	East Machias, Me.	Machias, Me.
15472		Sip.	Lucy Hopkins	9.59	9.03	33.5	14.0	4.0	1868	Philadelphia, Pa.	Bridgeton, N. J.
14702		Sch.	Lucy Mary	17.27	16.41	43.9	12.6	5.0	1839	Gloucester, Mass.	Sedgwick, Me.
140969	K. G. B. P.	Sch.	Lucy May	104.16	98.95	84.8	25.4	6.5	1888	Cherryfield, Me.	Machias, Me.
141206		Sip.	Lucy May	5.49	5.22	26.3	9.6	5.0	1892	Bremen, Me.	Deer Isle, Me.
15231		Sch.	Lucy Morgan	15.81	15.02	43.3	15.8	4.6	1865	Groton, Conn.	Perth Amboy, N. J.
141156		Sch.	Lucy Ray	9.81	9.32	41.7	13.5	3.5	1891	Bella Island, N. O.	Blenton, N. C.
141090		Sch.	Lucy Thomas	10.13	9.63	48.0	12.7	3.7	1890	Crisfield, Md.	Crisfield, Md.
15182		Sip.	Lucy Turner	16.27	15.46	43.3	15.4	4.6	1867	New York, N. Y.	Bridgeton, N. J.
140744		Sch.	Lucy Walker	9.43	8.96	44.5	12.0	3.2	1884	Somerset County, Md.	Baltimore, Md.
16924		Sch.	Lucy Wentworth	76.80	72.96	78.8	24.1	6.7	1872	Robbinston, Me.	Machias, Me.
140535	J. W. D. F.	Sch.	Lucy A. Davis	620.94	566.46	148.5	34.2	12.6	1882	Yarmouth, Me.	Portland, Me.
15897		Sch.	Lucy A. Lane	16.24	15.43	42.6	15.4	3.7	1873	Oceanport, N. J.	Bridgeport, Conn.
140098	J. R. B. G.	Bk.	Lucy A. Nickels	1,395.17	1,329.68	198.1	38.7	22.9	1875	Brewer, Me.	Searsport, Me.
15407		Sip.	Lucy A. Terry	7.00	6.65	33.4	12.4	2.2	1867	Crisfield, Md.	Crisfield, Md.
141119		Sch.	Lucy B. Winsor	12.66	12.03	42.0	14.1	5.0	1830	Essex, Mass.	Duxbury, Mass.
140553	J. W. H. D.	Sch.	Lucy E. Friend	470.63	447.10	147.0	34.5	12.5	1862	Newburyport, Mass.	Gloucester, Mass.
15490		Sch.	Lucy E. Gallagher	23.70	22.52	52.6	16.0	6.0	1860	Dorchester County, Md.	Crisfield, Md.
140614		Sip.	Lucy E. Smith	9.54	9.06	29.1	12.0	4.2	1862	Noank, Conn.	Stonington, Conn.
15109		Sip.	Lucy E. Wilcox	15.93	15.13	43.0	15.8	4.5	1864	Groton, Conn.	New London, Conn.
140899	K. D. V. J.	Sch.	Lucy H. Russell	1,166.42	1,108.10	194.3	39.0	18.0	1887	Bath, Me.	Port Jefferson, N. Y.
15467		Sch.	Lucy J. Stewart	27.14	25.79	51.6	19.0	5.8	1899	Somerset County, Md.	Tappahannock, Va.
14705		Sch.	Lucy J. Warren	56.00	56.05	73.9	21.0	7.3	1856	Gloucester, Mass.	Portland, Me.
141097		Sip.	Lucy M. Rea	8.14	7.73	29.6	10.4	5.4	1890	Bremen, Me.	Deer Isle, Me.
140983		Sch.	Lucy R. Waring	8.00	7.60	40.0	16.0	3.3	1884	Lancaster County, Va.	Norfolk, Va.
15600		Sch.	Lucy S. Babcock	45.25	43.90	71.0	23.0	4.0	1869	Millford, Del.	New York, N. Y.
140518		Sch.	Lucy V. Fletcher	30.54	29.65	57.7	18.1	5.4	1882	Solomons Island, Md.	Annapolis, Md.
140708		Sch.	Lucy W. Dyer	43.21	41.10	52.8	22.6	7.9	1884	Bath, Me.	Portland, Me.
15613	J. G. W. H.	Bk.	Lucy W. Snow	315.13	296.37	112.8	34.8	14.7	1899	Rockland, Me.	Boston, Mass.
141322		Sch.	Lucy and Elsie	80.30	67.39	78.4	30.2	8.5	1880	Essex, Mass.	New York, N. Y.
140747		Sch.	Lucy and Willie	17.50	16.70	48.0	17.0	4.3	1864	Lonsburg, N. J.	Bridgeton, N. J.
141034		Sip.	Lucylena	21.20	20.14	53.0	15.2	2.4	1880	Washington, D. C.	Washington, D. C.
141045		Sch.	Ludlow	428.76	418.76	178.5	36.0	11.5	1890	Port Gambria, Wash.	Port Townsend, Wash.
140938		Sch.	Ludwick	33.23	31.65	56.0	18.8	4.0	1893	Astoria, Ore.	Astoria, Ore.
140604		Sip.	Lue Ockers	6.99	6.56	31.8	12.3	3.3	1885	Patchogue, N. Y.	Patchogue, N. Y.
140694		Sch.	Luella Nickerson	26.80	26.46	45.4	18.0	4.9	1884	Port Jefferson, N. Y.	Barnstable, Mass.
14786	H. M. F. O.	Sch.	Lugano	174.26	166.06	154.5	28.1	9.0	1867	East Machias, Me.	New York, N. Y.
140930	K. R. M. F.	Sch.	Lula G. Rabal	522.37	525.45	182.4	32.5	12.8	1893	East Dearing, Me.	Portland, Me.
141181		Sch.	Lula D.	94.75	90.02	67.0	24.3	7.3	1891	Sanacilia, Cal.	San Francisco, Cal.
18708		Sip.	Lula	8.34	7.88	39.5	12.7	3.0	1870	Charleston, S. O.	Charleston, S. O.
140824		Sch.	Lula	6.08	5.78	42.3	11.0	3.7	1870	Crisfield, Md.	Crisfield, Md.
140547		Sch.	Lula	66.91	67.87	63.9	21.5	5.8	1888	Millbridge, Me.	Machias, Me.
140988		Sip.	Lula	12.13	12.46	32.3	16.0	3.6	1888	Fewell River, Ala.	Mobile, Ala.

† Formerly sleep-yacht Dominica.

## MERCHANT SAILING VESSELS OF THE UNITED STATES—Continued.

Official No.	Signal letters.	Rig.	Name of vessel.	Gross tonnage.	Net tonnage.	Length.	Breadth.	Depth.	When built.	Where built.	Home port (where permanent document issued).
						Feet.	Feet.	Feet.			
140905		Slp.	Lula	7.43	7.06	37.0	14.3	3.0	1889	Charleston, S. C.	Charleston, S. C.
140716		Sch.	Lula Frances	16.68	15.85	41.6	16.2	4.6	1884	Choctawhatchee, Fla.	Pensacola, Fla.
140369		Sch.	Lula McGrath	10.06	9.56	39.4	14.0	3.4	1879	Pocomoke City, Md.	Crisfield, Md.
140789		Sch.	Lula Rea	9.80	9.37	55.0	14.1	2.9	1885	Cambridge, Md.	Do.
140653		Slp.	Lula Scott	7.42	7.05	36.5	10.6	2.2	1883	Worcester County, Md.	Chincoteague, Va.
140647		Sch.	Lula Whitting	23.37	22.21	57.0	16.8	3.7	1883	Sand Beach, Mich.	Port Huron, Mich.
140698		Slp.	Lula A. Covington	7.07	6.72	34.4	13.3	3.0	1871	Sandy Hill, Md.	Norfolk, Va.
140765	K. C. W. M.	Sch.	Lula E. Wilbur	105.25	99.99	87.6	23.7	8.6	1885	Essex, Mass.	New Bedford, Mass.
141258		Slp.	Lula and Bertha	10.91	11.31	36.5	14.4	4.5	1893	Dividing Creek, N. J.	Bridgeton, N. J.
141220		Sch.	Lula and Sadie	30.69	19.06	60.0	17.0	4.5	1922	Solomons Island, Md.	Annapolis, Md.
141080		Sch.	Lula	8.23	7.82	34.0	13.3	3.6	1890	Biloxi, Miss.	Shieldsboro, Miss.
140414	K. L. C. T.	Sch.	Lula L. Pollard	561.00	514.52	149.6	35.2	12.4	1891	Milton, Del.	Philadelphia, Pa.
15728		Slp. y.	Lulu	0.24	8.78	33.1	12.5	4.8	1880	New Shoreham, R. I.	Newport, R. I.
15912		Slp.	Lulu	24.39	23.17	49.0	18.0	5.0	1871	Greenport, N. Y.	Philadelphia, Pa.
140871		Slp.	Lulu	10.49	9.97	36.0	14.0	3.5	1873	Glenwood, N. Y.	Bridgeport, Conn.
141289		Slp.	Lulu	12.00	12.26	44.5	13.5	2.6	1872	Brook Haven, N. Y.	Patchogue, N. Y.
141308		Sch.	Lulu	6.40	6.17	31.6	10.9	2.7	1892	Anglesea, N. J.	Bridgeton, N. J.
141352		Slp.	Lulu	10.40	9.94	33.0	12.5	5.9	1887	Rockland, Me.	Mount Desert Ferry, Me.
140782		Lgr.	Lulu D	6.63	6.30	35.6	11.8	3.1	1894	Little Calhoun, La.	Bracehear, La.
141010		Slp.	Lulu Bell	9.43	8.96	37.0	14.0	3.8	1885	Somerset County, Md.	Onancock, Va.
141010		Slp.	Lulu Bell	5.85	5.56	28.5	11.3	3.1	1889	Greenport, N. Y.	Greenport, N. Y.
141381		Sch.	Lulu Guy	14.68	12.95	41.0	13.9	4.6	1895	Benona, Mich.	Grand Haven, Mich.
21739		Sch.	Lulu M. Quillin	129.18	122.72	106.0	19.1	8.6	1863	Hamburg, Pa.	Seaford, Del.
14671		Sch.	Luma	25.36	24.10	57.9	14.5	4.6	1862	Eagle Harbor, Wis.	Milwaukee, Wis.
15320		S.p.	Luma	21.79	20.70	42.0	18.0	5.2	1867	Deep River, Conn.	Onancock, Va.
15890	J. M. B. D.	Sch.	Lunet	172.90	162.90	103.0	28.0	8.0	1872	Calais, Me.	Hanover, Me.
15761		Slp.	Lunona	9.04	8.59	35.5	12.4	3.5	1871	New York, N. Y.	Perth Amboy, N. J.
149292		Sch.	Lunton	8.81	8.37	35.5	12.5	2.2	1876	Hog Island, N. C.	Newbern, N. C.
141254		Sch.	Lunay	19.00	18.05	59.5	16.3	4.5	1892	Orlolo, Md.	Crisfield, Md.
141347		Ctr.	Luretta	5.29	5.03	27.5	10.1	3.4	1890	Hordentown, N. J.	Camden, N. J.
140360		Slp.	Lurline	5.79	5.51	30.3	12.8	3.0	1878	Hoboken, N. J.	Norfolk, Va.
140605		Sch.	Lurline	49.73	47.25	75.0	21.2	6.9	1883	San Francisco, Cal.	San Francisco, Cal.
140884	K. D. S. N.	Bgu.	Lurline	358.74	340.82	135.0	34.0	13.0	1887	Benicia, Cal.	Do.
141197		Sch.	Lu her Bateman	34.31	32.60	66.0	19.3	5.7	1891	Bridgeton, N. J.	Bridgeton, N. J.
15683		Sch.	Luther Eldridge	15.24	14.48	39.0	17.0	4.0	1870	Greenport, N. Y.	Chatham, Mass.
141167		Sch.	Luther Hornaby	16.02	15.22	67.0	16.2	4.3	1891	St. Petera, Md.	Crisfield, Md.
140721	K. C. Q. T.	Sch.	Luther A. Roby	639.51	607.53	158.2	35.5	15.0	1884	Boston, Mass.	Greenport, N. Y.
141229	K. L. M. C.	Sch.	Luther M. Royolds	382.91	363.77	130.0	34.0	11.0	1892	Frederica, Del.	Wilmington, Del.
140901	K. C. J. W.	Sch.	Luther T. Garverson	572.09	543.49	146.0	34.8	13.6	1864	Milville, N. J.	Baltimore, Md.
14523		Sch.	Luther T. Harding	24.92	23.68	52.8	17.7	5.0	1853	Somerset County, Md.	Do.
140816		Slp.	Lutie Clark	13.36	12.70	36.0	12.2	4.0	1896	Jedar Keya, Fla.	Cedar Keya, Fla.
141379		Sch.	Luvonia Richard	13.74	11.49	46.0	15.0	3.2	1895	Mitchell Creek, N. C.	Newbern, N. C.
140450	J. V. F. H.	Slp.	Luzon	1,390.63	1,339.24	205.8	40.2	24.0	1881	Boston, Mass.	New York, N. Y.
14049		Sch.	Lyonia	28.99	27.54	49.5	19.3	4.8	1850	Westfield, N. Y.	Maclias, Me.
14535		Slp.	Lydia	9.25	8.79	33.9	12.8	3.4			Baltimore, Md.
14856	H. M. G. D.	Bk.	Lydia	329.77	313.28	104.0	27.0	18.0	1840	Rochester, Mass.	San Francisco, Cal.
109291	K. J. T. D.	Sch. y.	Lydia	25.15	25.15	45.4	15.6	5.3	1890	Brooklyn, N. Y.	New York, N. Y.
140056		Sch.	Lydia	83.82	79.73	80.0	20.9	8.8	1874	Manitowoc, Wis.	Milwaukee, Wis.
140282		Sch.	Lydia	11.06	11.08	45.0	11.6	3.4	1878	St. Marys County, Md.	Baltimore, Md.
140387		Sch.	Lydia	8.67	8.24	35.0	13.0	3.6	1879	Galveston, Tex.	Corpus Christi, Tex.
140696		Sch.	Lydia	39.46	37.51	62.6	20.0	7.0	1889	Benicia, Cal.	Kadiak, Alaska.
141034		Slp. y.	Lydia	7.81	7.42	29.7	11.4	4.0	1889	Atlantic City, N. J.	New York, N. Y.
140819		Sch.	Lydia B	14.84	14.10	38.5	14.9	4.6	1878	Allowaytown, N. J.	Bridgeton, N. J.
140737		Sch.	Lydia Beauchamp	7.18	6.83	47.0	12.3	3.4	1884	Somerset County, Md.	Newport News, Va.
140357		Sch.	Lydia Grant	26.14	24.83	47.6	17.0	5.2	1879	Kennebunk, Me.	Portland, Me.
140723		Slp.	Lydia Jefferson	9.42	8.95	37.9	14.4	3.3	1894	Cambridge, Md.	Baltimore, Md.
14893		Sch.	Lydia Knis-H	33.29	31.63	61.0	20.6	3.9	1817	Swedesboro, N. J.	New York, N. Y.
140136	J. R. H. M.	Sch.	Lydia Middleton	197.14	187.29	120.0	33.2	9.9	1875	Barnegat, N. J.	Perth Amboy, N. J.
15115		Sch.	Lydia Sanderson	22.76	21.63	52.6	17.4	4.9	1867	Crisfield, Md.	Crisfield, Md.
140074		Slp.	Lydia Tarr	10.50	9.98	35.0	13.5	4.0	1867	Bath, Me.	Fall River, Mass.
140877		Sch.	Lydia Van Name	12.37	11.78	38.7	16.4	4.4	1875	Totenville, N. Y.	New York, N. Y.
15461		Sch.	Lydia A. Claville	9.80	9.31	43.5	15.2	3.3	1862	Chincoteague, Va.	Baltimore, Md.
15744		Sch.	Lydia A. Hasvey	52.90	50.26	66.8	20.7	7.1	1871	Boothbay, Me.	Boston, Mass.
140165		Sch.	Lydia A. Willis	18.34	17.43	49.7	15.8	4.9	1876	Jarret Bay, N. C.	Beaufort, N. C.
15040	H. M. L. K.	Sch.	Lydia B. Cowperthwaite	367.03	348.68	120.0	31.0	6.0	1847	Forked River, N. J.	Princeton, R. I.
10296		Sch.	Lydia E. Rae-see	331.87	125.28	106.5	32.7	7.9	1847	Cleveland, Ohio.	Milwaukee, Wis.
15143		Sip.	Lydia H. Decker	17.90	17.01	44.0	16.4	4.4	1850	Key Port, N. J.	New Haven, Conn.
140084	J. Q. T. N.	Sch.	Lydia H. Ruper	231.65	305.09	148.0	34.0	10.5	1875	Norfolk County, Va.	Norfolk, Va.
141018	K. G. M. Q.	Sch.	Lydia M. Deering	1,224.78	1,173.51	204.7	41.1	31.1	1889	Bath, Me.	Bath, Me.
140690		Sch.	Lydia M. Webster	30.96	19.92	43.3	17.8	4.2	1867	Key Port, N. J.	Perth Amboy, N. J.
140529		Sch.	Lydia and Mary	47.76	45.37	58.5	21.2	6.1	1882	Castine, Me.	St. George, Me.
141246	K. M. B. N.	Sch.	Lydia and Sylvia	111.06	106.09	68.5	32.5	6.0	1794	Milton, Del.	Wilmington, Del.
15076		Sch.	Lydia and Sylvia	151.42	14.06	36.5	15.6	3.9	1866	Bridgeton, N. J.	Bridgeton, N. J.
105418	J. Q. C. M.	Sch.	Lygonia	151.37	172.21	125.0	32.0	3.0	1874	Columbin Falls, Me.	Boston, Mass.
14830		Sch.	Lyman Casper	291.83	277.34	136.1	28.0	12.0	1867	Teledo, Ohio.	Detroit, Mich.
141223	K. L. M. H.	Sch.	Lyman D. Foster	777.04	727.43	184.0	38.0	13.4	1862	Port Blakely, Wash.	San Francisco, Cal.
15684		Sch.	Lyman M. Davis	195.35	186.39	132.0	37.3	9.4	1878	Manhagen, Mich.	Grand Haven, Mich.

<sup>1</sup> Formerly schooner Reading Railroad No. 34.

<sup>2</sup> Formerly schooner-yacht Luulent.

<sup>3</sup> Formerly schooner Gipsy.

<sup>4</sup> Formerly schooner Anna Bell.

## MERCHANT SAILING VESSELS OF THE UNITED STATES—Continued.

Official No.	Signal letters.	Rig.	Name of vessel.	Gross tonnage.	Net tonnage.	Length.	Breadth.	Depth.	W. h. a. built.	Where built.	Home port (where permanent document issues).
141081	K. H. M. Q.	Sch.	Lyman M. Law	1,800.03	1,235.03	211.1	40.8	18.1	1890	West Haven, Conn.	New Haven, Conn.
140317		Sch.	Lynn Haven	6.67	0.84	49.0	10.6	2.6	1878	Crisfield, Md.	Baltimore, Md.
			<b>MA.</b>								
90772		Sch.	M. Capron	169.66	161.18	116.4	22.5	8.9	1875	Conneaut, Ohio	Milwaukee, Wis.
90318		Sch.	M. Caploun	63.52	60.35	66.8	6.5	6.5	1871	Seaford, Del.	Seaford, Del.
91090		Sch.	M. Katelle	7.53	7.16	47.7	11.0	2.6	1878	Crisfield, Md.	Crisfield, Md.
92010		Sch.	M. Flochas	39.28	27.56	55.4	20.7	4.2	1868	Moss Point, Miss.	Shieldsboro, Miss.
91480		Sch.	M. Frances	9.21	8.76	38.9	12.9	3.4	1882	Straits, N. C.	Beaufort, N. C.
91738		Sip.	M. Gardner	14.19	13.48	85.7	18.2	4.0	1884	Millenbeck, Va.	Annapolis, Md.
90556		Sch.	M. Geoghagan	10.51	9.99	50.0	12.0	3.8	1873	Dorchester County, Md.	Do.
91743		Sch.	M. Justina	8.03	7.03	39.4	14.5	3.2	1884	Boufouca, La.	Shieldsboro, Miss.
92649		Sip.	M. Leroy	9.98	9.49	31.6	14.3	3.6	1895	Patchogue, N. Y.	Patchogue, N. Y.
92596		Sch.	M. Madeleine	31.04	29.49	57.0	17.2	7.0	1894	Knox, Mass.	Gloucester, Mass.
92181		Sch.	M. Muller	33.46	31.79	46.7	17.0	6.8	1890	Panacola, Fla.	Panacola, Fla.
90619		Sch.	M. Tuttle	67.75	54.87	77.7	19.7	6.9	1870	Black River, Ohio	Detroit, Mich.
91196	J. T. M. V.	Sch.	M. A. Achorn	808.39	292.92	127.5	30.9	11.0	1879	Rockland, Me.	Rockland, Me.
91060		Sch.	M. A. Baaton	47.46	45.09	70.0	18.7	6.7	1878	Newburyport, Mass.	New London, Conn.
92020		Sip.	M. A. Bryant	10.81	10.27	47.8	13.4	2.0	1885	Washington, D. C.	Washington, D. C.
91185		Sip.	M. A. Coulbourn	11.77	11.18	54.0	14.3	3.4	1879	Somerset County, Md.	Crisfield, Md.
91722		Sch.	M. A. Glover	10.51	9.98	52.7	15.6	2.9	1884	Cambridge, Md.	Baltimore, Md.
91717		Sch.	M. A. Jones	9.55	9.07	49.8	13.2	3.2	1884	Somerset County, Md.	Crisfield, Md.
92241		Sch.	M. A. Roberts	9.80	9.21	53.0	15.0	3.8	1890	Solomons Island, Md.	Baltimore, Md.
92530		Sch.	M. A. Summers	38.01	36.11	68.6	18.0	5.0	1890	Madison, Md.	Annapock, Va.
92109	H. M. T. D.	Sch.	M. B. Mahoney	122.98	116.83	84.5	25.2	8.6	1843	Wilmington, Del.	Bangor, Me.
90656	J. P. S. L.	Sch.	M. B. Millen	836.28	319.47	134.7	32.2	10.9	1874	Chelsea, Mass.	Baltimore, Md.
92007		Sch.	M. B. Steaton	120.01	114.01	87.5	24.0	9.0	1888	Knox, Mass.	Provincetown, Mass.
17861	H. W. D. Q.	Sig.	M. C. Haskell	351.25	333.69	114.9	28.0	11.8	1856	Rockland, Me.	Rockland, Me.
10520	H. M. W. S.	Sch.	M. C. Haseley	196.23	189.27	103.8	28.3	9.6	1866	Franklin, Me.	Boston, Mass.
91689		Sip.	M. C. Richardson	5.46	5.19	34.6	11.0	2.4	1888	Saraha Creek, Va.	Norfolk, Va.
92167		Sch.	M. C. Weber	9.52	9.42	55.3	15.4	3.6	1890	Solomons Island, Md.	Baltimore, Md.
92545		Sch.	M. E. Brickley	13.51	12.84	40.0	14.2	3.0	1883	Newport News, Va.	Newport News, Va.
92452		Sch.	M. E. Chelton	23.73	18.12	58.4	18.4	4.8	1892	Pocomoke City, Md.	Crisfield, Md.
91549		Sch.	M. E. Dennis	31.91	30.32	60.3	18.8	5.7	1883	Do.	Do.
91087	J. T. D. V.	Sch.	M. E. Eldridge	252.85	240.21	101.7	30.2	10.8	1878	Portsmouth, N. H.	Denne, Mass.
91613		Sip.	M. E. French	6.76	6.43	28.8	9.8	2.5	1863	Boxton, Md.	Chincoteague, Va.
92120		Sch.	M. E. Loney	10.19	9.69	51.0	13.7	3.4	1890	Somerset County, Md.	Newport News, Va.
90500		Sch.	M. E. Moseley	31.14	28.59	62.6	21.9	4.9	1878	Newtown, Md.	Do.
91498		Sch.	M. E. Muir	8.74	8.39	61.2	15.9	4.3	1882	Somerset County, Md.	Crisfield, Md.
91505		Sip.	M. F. Higgins	8.74	8.32	34.0	12.4	3.0	1892	Somerset County, Va.	Norfolk, Va.
91245		Sch.	M. F. Parker	12.04	12.39	41.6	15.2	3.0	1880	York County, Va.	Do.
92544		Sip.	M. G. Ashby	7.18	6.82	31.0	12.0	2.8	1893	Brewers Creek, Va.	Norfolk, Va.
92609		Sch.	M. G. Walstein	15.57	15.4	47.0	16.0	4.0	1894	Ruanoke Island, N. O.	Edenton, N. C.
90231		Sch.	M. H. Morris	18.99	16.14	40.0	15.4	5.5	1870	Noank, Conn.	Stonington, Conn.
90881		Sch.	M. H. Perkins	76.14	72.33	74.6	21.6	7.8	1878	Knox, Mass.	Gloucester, Mass.
18778	H. N. D. R.	Sch.	M. H. Reed	180.27	152.26	104.8	28.7	8.7	1854	Brook Haven, N. Y.	New Bedford, Mass.
92579		Sip.	M. I. Wilcox	28.36	26.95	61.8	16.2	4.1	1894	Chaumont, N. Y.	Cape Vincent, N. Y.
91711		Sch.	M. J. Covington	9.44	8.97	50.4	13.6	2.8	1884	Tilghmans Island, Md.	Baltimore, Md.
90592		Sch.	M. J. Cummings	330.12	313.62	137.9	26.0	11.8	1874	Oswego, N. Y.	Buffalo, N. Y.
92578		Sch.	M. J. Fitzsimmons	89.00	87.06	58.6	21.3	4.8	1894	Tottenville, N. Y.	New York, N. Y.
91728		Sch.	M. J. Lee	28.84	27.21	65.8	18.1	4.0	1884	Norfolk, Va.	Norfolk, Va.
17248		Sch.	M. J. Sowell	44.70	42.47	58.8	18.5	6.0	1860	Boothbay, Me.	Madonia, Me.
91367		Sch.	M. J. Stevenson	16.11	15.80	55.9	16.4	4.2	1881	Crisfield, Md.	Alexandria, Va.
17617		Sch.	M. J. Wilcox	377.86	358.97	137.0	27.5	12.7	1866	Toledo, Ohio	Detroit, Mich.
90639	J. F. Q. D.	Sch.	M. K. Rawley	302.84	287.70	125.0	32.0	10.4	1874	St. George, Me.	St. George, Me.
92491		Sch.	M. L. Clarke	23.78	15.69	54.2	18.0	4.4	1893	New Orleans, La.	New Orleans, La.
16148		Sch.	M. L. Rogers	64.00	60.99	69.0	20.0	7.8	1853	Noank, Conn.	Mount Desert Ferry, Me.
90787		Sch.	M. L. Weaver	26.79	26.26	51.9	17.0	4.0	1877	Brownville, Tex.	Brashear, La.
17447		Sch.	M. L. Wetherell	68.42	65.95	71.8	20.9	7.0	1865	Knox, Mass.	Boston, Mass.
90606		Sch.	M. M. Chase	32.14	30.48	32.3	22.8	7.9	1877	Bath, Me.	Kastport, Me.
92182		Sch.	M. M. Davis	8.96	8.46	53.8	15.3	2.5	1899	Solomons Island, Md.	Baltimore, Md.
90479	J. H. D. L.	Sip.	M. M. Hamilton	111.26	105.79	64.8	26.2	7.2	1896	Harpwell, Me.	Portland, Me.
92434		Sch.	M. M. Merrill	45.48	43.19	64.8	18.3	7.8	1894	Seattle, Wash.	Seattle, Wash.
91726		Sip.	M. M. Travers	18.16	9.65	48.5	15.0	3.1	1884	Taylor Island, Md.	Baltimore, Md.
90658		Sch.	M. N. Dabness	198.07	190.77	98.5	22.6	6.4	1890	St. Joseph, Mich.	Milwaukee, Wis.
90777		Sch.	M. P. Barkalow	131.65	115.57	184.3	32.7	8.2	1871	Ferry, Ohio	Detroit, Mich.
90784	J. E. C. W.	Sip.	M. P. Grace	1,022.13	1,012.26	229.9	42.1	19.7	1875	Bath, Me.	New York, N. Y.
115261		Sch.	M. P. Hewitt	46.36	44.04	61.0	32.2	6.8	1872	Crisfield, Md.	Philadelphia, Pa.
90348		Sip.	M. P. Ogden	18.50	8.98	33.5	12.5	3.5	1868	Bridgeton, N. J.	Bridgeton, N. J.
91458		Sch.	M. S. Ayer	80.39	76.27	79.9	22.9	6.1	1882	Knox, Mass.	Gloucester, Mass.
91123		Sip.	M. S. Briggs	7.44	7.09	51.9	12.9	3.0	1879	Patchogue, N. Y.	Perth Amboy, N. J.
92255		Sip.	M. S. Moreno	7.79	7.32	32.6	12.8	2.8	1896	Braiden Town, Fla.	Key West, Fla.
92312		Sch.	M. S. Oney	12.31	11.69	34.4	14.4	4.2	1891	Atlantic City, N. J.	Somers Point, N. J.
92136		Sch.	M. T. Richardson	12.21	12.55	51.3	14.6	3.8	1899	Marcus Hook, Pa.	Newark, Va.
92548		Sch.	M. V. Bennett	18.21	8.89	51.8	14.3	3.5	1892	Orlando, Md.	Crisfield, Md.
16810	H. N. F. C.	Sch.	M. W. Grilling	168.48	141.07	98.4	27.3	7.8	1885	City Island, N. Y.	Bangor, Me.

\* Formerly schooner S. F. Miles.



## MERCHANT SAILING VESSELS OF THE UNITED STATES—Continued.

Official No.	Signal letters.	Rig.	Name of vessel.	Gross tonnage.	Net tonnage.	Length.		Breadth.	Depth.	When built.	Where built.	Home port (where permanent document issued).
						Feet.	Feet.					
91620		Sch.	M. W. Willing	13.87	12.71	49.6	15.7	3.8	1833	Somerset County, Md.	Crisfield, Md.	
91808		Slp.	M. V. I.	9.08	8.63	29.5	13.7	4.0	1887	Nonak, Conn.	Stonington, Conn.	
91469	J. W. H. B.	Sch.	M. V. B. Chase	467.76	434.87	143.3	35.0	12.1	1882	Bath, Me.	Bath, Me.	
91896		Sch.	M. Blanche Hayward	10.48	9.95	58.0	14.0	4.3	1886	Solonons Island, Md.	Annapolis, Md.	
91429	J. W. B. D.	Sch.	M. Luella Wood	556.71	528.87	153.5	34.4	13.6	1892	Rockland, Me.	Rockland, Me.	
92352		Sch.	M. D. and Bella Mulford	30.13	28.63	65.2	19.1	5.5	1891	Bridgeton, N. J.	Bridgeton, N. J.	
90504		Cat.	Maavinde	5.31	5.31	24.6	12.5	3.3	1892	West Creek, N. J.	Somers Point, N. J.	
90502		Slp. y.	Mabel	11.40	10.83	31.0	12.0	5.0	1873	Boston, Mass.	Bridgeton, Conn.	
91815		Sch.	Mabel	28.73	27.30	49.5	18.4	5.5	1881	Millbridge, Me.	South West Harbor, Me.	
91861		Slp.	Mabel	17.49	16.62	42.0	16.5	4.2	1884	Bayport, N. Y.	New York, N. Y.	
91715		Sch.	Mabel	51.23	48.67	70.2	21.9	6.8	1884	Baltimore, Md.	Tappanhook, Va.	
91851		Slp.	Mabel	18.36	17.45	42.5	13.7	5.7	1882	Clayton, N. Y.	New York, N. Y.	
91744		Slp.	Mabel	7.53	7.15	23.0	11.0	3.8	1884	Riverside, R. I.	Providence, R. I.	
91854		Cat.	Mabel	6.49	6.17	28.3	12.0	3.4	1886	Bridgeton, N. J.	Camden, N. J.	
92439		Slp.	Mabel	7.04	6.69	26.4	10.3	5.4	1892	Bromen, Me.	North Haven, Me.	
92493		Sch.	Mabel	19.35	18.39	48.2	15.3	3.8	1893	Shallotte, N. C.	Wilmington, N. C.	
91909		Sch.	Mabel Dees	9.98	9.49	37.8	13.2	2.3	1887	Lake Charles, La.	Lake Charles, La.	
91486	J. W. L. F.	Sch.	Mabel Gray	205.17	195.60	119.0	31.4	8.7	1882	Falhaven, Cal.	San Francisco, Cal.	
17369	H. W. D. T.	Sch.	Mabel Hall	170.64	162.11	95.5	25.6	8.5	1884	Addison, Me.	Rockland, Me.	
91552	K. B. G. N.	Sch.	Mabel Hooper	616.07	585.27	155.0	31.4	12.9	1883	Rockland, Me.	Do.	
185497		Slp.	Mabel Jewell	6.73	6.40	30.0	14.0	2.9	1881	Bellport, N. Y.	Patchogue, N. Y.	
92129	K. G. N. V.	Sch.	Mabel Jordan	993.92	944.23	180.6	39.1	19.0	1889	Thomaston, Me.	Thomaston, Me.	
91888		Slp.	Mabel Josephine	6.52	6.20	27.9	11.9	3.2	1882	Patchogue, N. Y.	Patchogue, N. Y.	
91768		Sch.	Mabel Kenniston	82.54	78.42	80.5	22.1	8.3	1885	Bath, Me.	Gloucester, Mass.	
91697		Sch.	Mabel Leighton	74.73	71.00	82.0	22.3	8.1	1884	Essex, Mass.	Do.	
92053		Sch.	Mabel Nelson	9.71	9.24	42.0	15.4	3.1	1889	Shell Banks, Ala.	Mobile, Ala.	
90688	J. Q. K. V.	Sch.	Mabel Rose	388.04	368.64	127.0	33.2	8.7	1874	Bridgeton, N. J.	Cold Spring, N. Y.	
91086		Sch.	Mabel C. Snow	15.38	14.62	41.2	16.0	3.7	1878	Camden, Me.	Camden, Me.	
92498	K. L. P. T.	Sch.	Mabel D. Hines	126.09	119.79	94.6	24.2	10.4	1893	Essex, Mass.	Salem, Mass.	
92310		Sch.	Mabel E. Judlin	46.61	31.67	68.5	23.4	4.8	1891	Handaboro, Miss.	New Orleans, La.	
91819		Slp.	Mabel E. Lore	16.46	15.64	43.6	15.6	4.2	1885	Bridgeton, N. J.	Bridgeton, N. J.	
92376	K. J. V. Q.	Bkn.	Mabel I. Meyers	750.40	712.88	108.4	34.6	17.3	1891	Searsport, Me.	Searsport, Me.	
91199	J. T. N. D.	Sch.	Mabel L. Phillips	860.55	838.47	172.8	40.1	17.4	1879	Bath, Me.	New York, N. Y.	
92444	K. L. H. N.	Sch.	Mabel R. Bennett	121.05	115.00	94.4	24.2	10.0	1892	Gloucester, Mass.	Gloucester, Mass.	
90046		Sch.	Mabel and Edith	48.59	46.19	64.0	23.0	5.1	1868	San Francisco, Cal.	San Francisco, Cal.	
90926		Sch.	Mabell	16.87	16.08	48.0	14.7	3.6	1876	Beaufort, N. C.	Newbern, N. C.	
92453		Slp. y.	Mabelle F. Swift	17.29	16.43	41.2	14.0	6.1	1892	Full River, Mass.	Full River, Mass.	
91872		Sch.	Mable Wilson	1,224.58	1,185.15	242.9	39.2	16.2	1886	West Bay City, Mich.	Detroit, Mich.	
92052		Sch.	Mac	9.01	8.76	38.0	12.8	6.2	1892	Eastport, Me.	Eastport, Me.	
16080	H. M. P. F.	Sch.	Macaulay	1,092.46	1,037.84	178.5	37.6	22.5	1835	Baltimore, Md.	Boston, Mass.	
92392		Slp.	McLaren	6.27	5.96	25.3	12.9	3.1	1891	Tacoma, Wash.	Port Townsend, Wash.	
91116	J. T. G. D.	Slp.	McLaurin	1,374.52	1,312.55	200.8	39.0	24.0	1879	Newburyport, Mass.	Boston, Mass.	
90441	J. M. N. L.	Bk.	McNear	1,368.26	1,244.91	189.9	37.7	23.9	1872	Belfast, Me.	San Francisco, Cal.	
91045		Slp.	Maey	19.81	18.82	47.0	17.1	3.3	1878	Babylon, N. Y.	Patchogue, N. Y.	
92655		Slp.	Mada	9.49	9.02	33.0	11.4	3.4	1895	Brunswick, Ga.	Brunswick, Ga.	
16895		Sch.	Mad Anthony	47.64	45.26	63.6	20.8	6.0	1816	Haverstraw, N. Y.	New York, N. Y.	
16865	H. N. G. F.	Sch.	Madagascar	112.62	107.00	83.9	23.9	7.9	1845	Ellsworth, Me.	Calais, Me.	
92478	K. L. M. R.	Sch.	Madalene Cooney	790.28	750.77	177.1	37.2	17.9	1892	Waldoboro, Me.	New York, N. Y.	
91143		Slp.	Madalene Sammis	5.56	5.29	28.0	12.4	2.8	1878	Patchogue, N. Y.	Patchogue, N. Y.	
17968		Slp.	Madaline	15.33	14.57	40.5	14.5	3.8	1869	do	Greenport, N. Y.	
91625		Slp.	Madaline	8.29	7.82	36.0	11.7	3.2	1875	Moriches, N. Y.	Bridgeton, N. J.	
91997		Cat.	Madaline Braudt	5.55	5.28	29.2	12.0	3.0	1887	Patchogue, N. Y.	Patchogue, N. Y.	
90407		Sch. y.	Madcap	11.21	11.21	42.3	11.9	5.0	1868	Sullivan, Mo.	Marblehead, Mass.	
90778		Slp. y.	Madcap	21.97	20.88	48.2	15.5	5.9	1875	Philadelphia, Pa.	New York, N. Y.	
90129	K. C. D. T.	Sch. y.	Madeline	80.25	80.25	92.0	22.0	8.0	1869	Rye, N. Y.	Do.	
90498		Sch.	Madeline	33.95	32.36	54.0	20.5	4.5	1873	San Francisco, Cal.	San Francisco, Cal.	
92356		Slp. y.	Madeline	10.18	9.67	28.0	12.2	4.7	1896	Fall River, Mass.	New Bedford, Mass.	
90634		Sch.	Madeline T. Downing	274.68	260.95	135.2	26.0	11.3	1873	Chaumont, N. Y.	Oswego, N. Y.	
92365		Cat.	Madge	6.36	6.04	28.0	12.4	3.2	1885	Tellp, N. Y.	Patchogue, N. Y.	
92429		Sch.	Madge A. Burke	7.82	7.43	48.1	11.4	2.6	1891	Punta Gorda, Fla.	Key West, Fla.	
90168		Sch.	Madgie	23.19	22.04	48.0	17.6	4.5	1870	Westerly, R. I.	Barnstable, Mass.	
91078		Slp.	Madgie	6.15	5.85	28.6	12.3	2.8	1878	Bay Shore, N. Y.	Patchogue, N. Y.	
91784		Slp.	Madgie	10.12	9.63	36.0	14.4	3.3	1885	Thunderbolt, Ga.	Savannah, Ga.	
90717		Sch.	Madonna	76.66	72.83	79.8	24.4	6.2	1871	Milwaukee, Wis.	Milwaukee, Wis.	
91907		Slp.	Madonna	7.55	7.17	30.0	13.6	2.6	1887	Montgomery, Ga.	Brunswick, Ga.	
92424	K. L. G. M.	Sch.	Madonna	115.86	116.07	91.2	23.8	9.2	1892	Essex, Mass.	Gloucester, Mass.	
92062		Sch.	Madors	20.18	19.08	47.5	14.0	3.5	1888	Smyrna, N. C.	Beaufort, N. C.	
90982		Slp.	Madors and Emma	8.98	8.58	36.5	14.7	3.5	1876	Dividing Creek, N. J.	Bridgeton, N. J.	
16439		Sch.	Madgalena	74.23	70.53	84.9	20.7	5.8	1865	Doer, Ohio	Grand Haven, Mich.	
17038	H. N. M. W.	Sch.	Magellan	192.68	186.05	68.4	25.5	8.9	1848	Waretown, N. J.	New York, N. Y.	
17768		Lgr.	Magenta	8.83	8.39	36.7	12.0	3.5	1866	Wolf River, Miss.	New Orleans, La.	
17373		Sch.	Magie	18.13	17.31	66.4	14.0	3.1	1867	Swansboro, N. C.	Charleston, S. C.	
17837		Slp.	Magie	12.94	12.89	41.6	15.0	3.9	1886	Rayville, N. Y.	Norfolk, Va.	
17941		Slp.	Magie	8.34	7.93	35.3	11.4	2.9	1886	Worcester County, Md.	Chincoteague, Va.	
23841		Sch.	Magie	41.84	38.99	56.3	18.4	5.0	1868	Smyrna, Del.	Crisfield, Md.	
90278		Sch.	Magie	72.83	69.18	87.9	23.9	5.9	1871	Dorchester County, Md.	Do.	
90638		Slp.	Magie	7.43	7.06	36.2	13.0	3.1	1873	Annapolis, Md.	Annapolis, Md.	

\* Formerly sloop Elmoro H.

\* Formerly schooner Mary Copley.

\* Formerly schooner Susie B. Gott.

## MERCHANT SAILING VESSELS OF THE UNITED STATES—Continued.

Official No.	Signal letters.	Rig.	Name of vessel.	Gross tonnage.	Net tonnage.	Length.	Breadth.	Depth.	When built.	Where built.	Home port (where permanent document issued).
						Feet.	Feet.	Feet.			
90665		Sch.	Maggie	8.07	7.67	39.5	11.2	3.4	1874	Somerset County, Md.	Cape Charles City, Va.
90890		Sch.	Maggie	16.80	16.02	44.0	15.0	3.7	1872	Norfolk, Va.	Newport News, Va.
90935		Slp.	Maggie	9.18	8.72	37.9	13.7	3.5	1876	Dorchester, Md.	Baltimore, Md.
91039		Slp.	Maggie	11.07	10.52	37.3	14.0	3.3	1877	Bare County, N. C.	Newport News, Va.
91071		Sch.	Maggie	10.55	10.03	41.0	16.1	3.8	1878	New Orleans, La.	Shieldsboro, Miss.
91108		Sch.	Maggie	43.42	41.25	50.4	20.1	7.1	1878	Boston, Mass.	Portland, Me.
91116		Sch.	Maggie	30.20	30.26	55.5	15.2	4.6	1878	Samiah, Wash.	Port Townsend, Wash.
91343		Sch.	Maggie	8.89	8.45	48.3	12.5	3.0	1878	Crisfield, Md.	Annapolis, Md.
91912		Slp.	Maggie	5.81	5.55	26.7	11.0	2.8	1881	Kettle Creek, N. J.	Perth Amboy, N. J.
92146		Slp.	Maggie	9.03	8.58	34.0	13.6	4.1	1887	Phippsburg, Me.	Bath, Me.
92609		Slp.	Maggie	7.38	6.72	34.2	12.9	3.9	1889	Scranton, Miss.	Shieldsboro, Miss.
92635		Slp.	Maggie	7.03	7.54	28.2	14.7	3.1	1894	Oakdale, N. Y.	Patchogue, N. Y.
91925		Slp.	Maggie A.	8.20	7.85	46.4	17.6	4.4	1886	Providence, R. I.	Providence, R. I.
92635		Sch.	Maggie C.	32.35	27.04	61.0	18.0	4.9	1885	Drawbridge, Md.	Baltimore, Md.
8348		Sch.	Maggie C.	12.90	12.26	45.2	13.0	3.9	1888	Cedar Island, N. C.	Beaufort, N. C.
17082		Sch.	Maggie D.	11.28	10.72	34.6	15.3	4.0	1865	Selkate, Mass.	Scituate, Mass.
17280		Sch.	Maggie D.	9.85	9.36	35.0	12.0	3.0	1867	Bridgeton, N. J.	Bridgeton, N. J.
90922		Sch.	Maggie J.	8.40	7.98	38.4	14.0	3.0	1876	Kinnekeet, N. C.	Crisfield, Md.
16072		Sch.	Maggie L.	30.83	29.29	51.8	19.2	5.7	1867	Dorchester, Md.	Tappahannock, Va.
92953		Cat.	Maggie R.	5.92	5.63	25.0	11.0	3.7	1895	Hyannis Port, Mass.	Barnstable, Mass.
92333		Slp.	Maggie K. T.	5.92	5.63	29.2	11.9	3.5	1890	Glenwood, N. Y.	New York, N. Y.
92149		Sch.	Maggie G. H.	6.66	6.66	30.0	11.5	2.8	1889	Indianola, Tex.	Port Lavaca, Tex.
92584		Sch.	Maggie J. A.	10.47	9.95	36.0	14.5	3.1	1894	Kinnekeet, N. C.	Newbern, N. C.
90499	J. P. C. L.	Sch.	Maggie Abbott	224.13	212.92	119.0	28.5	9.8	1874	Buckaport, Me.	Boston, Mass.
90448		Sch.	Maggie Ann	16.31	15.49	46.2	16.6	4.1	1868	Yorktown, Va.	Newport News, Va.
90414		Slp.	Maggie Bell	12.83	12.19	43.3	14.0	4.0	1869	West Creek, N. J.	Cape Charles City, Va.
90125	J. H. P. Q.	Sch.	Maggie Cain	433.84	411.96	125.5	32.2	14.3	1869	Philadelphia, Pa.	Philadelphia, Pa.
91692		Sch.	Maggie Caton	8.12	7.69	33.5	11.0	4.3	1880	Kadiak, Alaska	Kadiak, Alaska
90822		Sch.	Maggie Clarke	36.69	34.80	62.0	20.5	5.7	1875	Baltimore, Md.	Baltimore, Md.
91299		Sch.	Maggie Clarke	11.67	11.10	50.0	14.0	3.8	1880	Pocomoke City, Md.	Crisfield, Md.
90934		Sch.	Maggie Cora	7.37	7.00	38.7	11.6	2.8	1876	Measong, Va.	Newport News, Va.
91827		Sch.	Maggie Daniels	21.88	20.79	53.3	16.5	4.4	1886	Mauricetown, N. J.	Bridgeton, N. J.
17727		Sch.	Maggie Douglas	49.21	46.78	61.0	24.3	4.9	1868	San Francisco, Cal.	San Francisco, Cal.
90552		Sch.	Maggie Elizabeth	11.84	10.77	43.3	13.0	3.7	1873	Seaford, Del.	Seaford, Del.
90656	J. P. N. C.	Sch.	Maggie Ellen	217.44	206.57	110.0	28.8	8.6	1874	Cape Elizabeth, Me.	Portland, Me.
90928		Sch.	Maggie Etter	8.27	7.86	35.6	10.8	3.3	1883	Chikomaconico, N. C.	Edenton, N. C.
92534		Sch.	Maggie Hastings	31.98	30.39	48.5	19.0	4.4	1894	Dorchester, N. J.	Bridgeton, N. J.
90928		Sch.	Maggie Heron	53.23	50.67	78.4	22.5	4.4	1876	White Hill, N. J.	Camden, N. J.
92326		Sch.	Maggie Hurley	88.05	83.05	73.0	25.0	7.3	1883	St. Martins, New Brunswick	Rockland, Me.
92061		Sch.	Maggie Lee	6.64	6.31	40.0	10.2	3.1	1888	Fish Neck, Va.	Newport News, Va.
91635		Sch.	Maggie Marshall	17.45	16.59	51.0	16.0	4.0	1883	Crisfield, Md.	Crisfield, Md.
91266		Sch.	Maggie May	8.41	8.00	32.0	11.3	4.5	1880	Boothbay, Me.	Eastport, Me.
91335		Slp.	Maggie May	7.84	7.45	37.5	12.4	3.0	1883	Patchogue, N. Y.	Patchogue, N. Y.
92074		Slp.	Maggie May	10.75	10.21	36.0	15.0	4.0	1889	Norfolk County, Va.	Norfolk, Va.
92235		Sch.	Maggie May	8.37	7.95	34.5	14.6	3.6	1890	Liverpool, Tex.	Corpus Christi, Tex.
92418		Sch.	Maggie May	40.96	38.82	67.4	16.7	3.4	1891	Washington, D. C.	Washington, D. C.
91718		Slp.	Maggie Mitchell	9.11	8.66	32.7	14.5	8.9	1884	Black Island, S. C.	Charleston, S. C.
17365	H. W. D. R.	Sch.	Maggie Mulvey	266.22	252.91	114.4	28.9	10.8	1864	Waldoboro, Me.	Belfast, Me.
91669		Sch.	Maggie Novers	13.54	12.87	42.2	12.0	3.5	1878	Bay St. Louis, Miss.	New Orleans, La.
92038		Sch.	Maggie Pearl	10.91	9.51	56.6	14.0	2.6	1888	Hollands Island, Md.	Crisfield, Md.
91646		Sch.	Maggie Shearer	20.59	19.57	53.4	16.6	4.6	1883	Shad Point, Md.	Do.
92612	K. L. Q. M.	Sch.	Maggie Sullivan	130.30	123.79	107.5	25.0	11.0	1893	Essex, Mass.	Boston, Mass.
91192		Sch.	Maggie Sutphen	16.48	15.66	41.8	14.4	4.5	1879	Port Republic, N. J.	Norfolk, Va.
16425		Sch.	Maggie Thompson	155.53	147.76	110.3	25.6	7.9	1867	White Hall, Mich.	Milwaukee, Wis.
90659	J. P. T. M.	Sch.	Maggie Todd	136.26	129.48	103.0	26.8	8.3	1873	Calais, Me.	Calais, Me.
91817		Sch.	Maggie Valdes	7.39	7.02	31.8	9.7	3.7	1885	Key West, Fla.	Key West, Fla.
91048		Sch.	Maggie A. Champion	77.64	73.76	84.4	19.6	6.5	1877	Millville, N. J.	Bridgeton, N. J.
92497		Sch.	Maggie A. Howlett	29.52	28.03	58.0	19.3	5.9	1893	Greenwich Pier, N. J.	Philadelphia, Pa.
90951		Sch.	Maggie A. Marsh	10.05	9.55	38.5	14.3	3.5	1876	Newtown, Md.	Baltimore, Md.
92541	K. M. D. T.	Sch.	Maggie A. Phillips	95.59	91.06	98.0	22.0	7.6	1893	Baltimore, Md.	Crisfield, Md.
91712		Sch.	Maggie B. Crowell	17.25	16.59	53.0	16.1	3.9	1884	Crisfield, Md.	Tappahannock, Va.
91119		Sch.	Maggie B. Parker	29.89	28.40	53.6	18.4	4.4	1879	Nansemond County, Va.	Do.
90977		Sch.	Maggie C. Garrett	42.89	40.75	64.6	21.9	5.4	1876	Worcester County, Md.	Baltimore, Md.
91729		Sch.	Maggie C. Lawrence	10.43	9.91	58.0	15.2	3.1	1884	Monie, Md.	Annapolis, Md.
91302	J. V. D. F.	Sch.	Maggie C. Russ	198.25	186.44	117.0	30.0	9.0	1881	Eureka, Cal.	San Francisco, Cal.
91838		Sch.	Maggie E. Breeden	12.45	11.83	44.5	14.2	3.5	1885	Mill Creek, Md.	Crisfield, Md.
90849		Sch.	Maggie E. Corbits	31.27	29.71	57.0	19.9	4.9	1875	Newtown, Md.	Baltimore, Md.
91634		Sch.	Maggie E. Davis	44.45	42.23	66.5	21.3	6.1	1883	Baltimore, Md.	Chinotogue, Va.
92180		Slp.	Maggie E. Hines	8.59	8.17	31.0	13.3	3.2	1890	Key Port, N. J.	Perth Amboy, N. J.
92333		Sch.	Maggie E. Smith	10.38	9.87	51.0	14.3	3.4	1891	St. Peters, Md.	Tappahannock, Va.
91413		Sch.	Maggie E. Turner	18.87	17.98	46.0	17.3	5.3	1882	Alexandria, Va.	Baltimore, Md.
91634	K. B. S. T.	Sch.	Maggie G. Hart	513.71	488.03	157.8	34.8	12.0	1863	Waldoboro, Me.	New York, N. Y.
10897	H. N. G. W.	Sch.	Maggie J. Chadwick	250.56	233.03	129.0	29.3	10.2	1867	Calais, Me.	Boston, Mass.
90637	J. P. N. K.	Sch.	Maggie J. Lawrence	967.88	948.62	184.0	33.5	8.3	1874	Camden, N. J.	Philadelphia, Pa.
91637		Slp.	Maggie K. Moler	16.18	15.62	38.7	14.2	3.2	1863	Cambridge, Md.	Baltimore, Md.
6228		Sch.	Maggie L. Tolson	24.82	23.68	50.6	18.8	5.3	1868	Dorchester County, Md.	Bridgeton, N. J.

\* Formerly schooner Essex.

\* Formerly British schooner James Hourka.

\* Formerly schooner Clyde.

## MERCHANT SAILING VESSELS OF THE UNITED STATES—Continued.

Official No.	Signal letters.	Rig.	Name of vessel.	Gross tonnage.	Net tonnage.	Length.	Breadth.	Depth.	When built.	Where built.	Home port (where permanent document issued).
92397	K. L. D. P.	Sch.	Maggie M. Keough	583.88	554.09	160.0	37.0	12.4	1891	Milford, Del.	Perth Amboy, N. J.
92612		Slp.	Maggie M. Lewis	5.33	5.07	35.3	11.2	8.1	1894	Crisfield, Md.	Crisfield, Md.
91685		Sch.	Maggie M. Van B.	37.31	35.45	61.5	19.5	6.0	1884	Barkers Landing, Del.	Wilmington, Del.
91809	K. D. G. C.	Sch.	Maggie S. Hart	679.10	645.15	174.0	35.0	18.3	1885	Waldoboro, Me.	New York, N. Y.
92522		Sch.	Maggie S. Myers	24.62	23.39	50.0	18.1	5.2	1893	Bridgeton, N. J.	Bridgeton, N. J.
91873		Slp.	Maggie S. Wilbert	14.11	13.41	34.3	14.0	4.0	1886	Forked River, N. J.	Norfolk, Va.
17699		Sch.	Maggie V. Hartman	35.85	34.07	57.0	22.0	6.4	1867	San Francisco, Cal.	San Francisco, Cal.
17750		Sch.	Maggie W. Mair	31.19	29.63	55.0	19.2	6.9	1866	Penn Grove, N. J.	Baltimore, Md.
17186		Slp.	Maggie and Ida	11.33	10.76	36.0	13.9	4.1			Bridgeton, N. J.
91520		Sch.	Maggie and Lilly	81.81	77.72	78.5	21.1	8.1	1883	Essex, Mass.	Gloucester, Mass.
92384	K. L. B. N.	Sch.	Maggie and May	122.09	115.99	93.8	24.0	10.2	1891	do	do
90372		Sch. y.	Magie	46.77	44.43	76.0	20.8	6.0	1870	City Island, N. Y.	New York, N. Y.
90422		Slp.	Magie	7.59	7.21	29.1	11.3	4.2	1872	Lynn, Mass.	Marblehead, Mass.
90515		Sch.	Magie	48.75	46.32	63.8	23.2	5.2	1873	Tottenville, N. Y.	Perth Amboy, N. J.
91800		Slp.	Magie	10.49	9.97	43.1	14.9	3.2	1885	Dorchester County, Md.	Baltimore, Md.
92152		Slp.	Magie	8.15	7.75	34.0	12.0	2.0	1885	Titusville, Fla.	St. Augustine, Fla.
16318		Sch.	Magnet	217.16	206.31	145.0	24.3	10.0	1864	Buffalo, N. Y.	Port Huron, Mich.
91246		Sch.	Magnet	38.94	37.04	72.6	19.0	3.9	1880	Sibleys Quarry, Mich.	Detroit, Mich.
91436		Sch.	Magnet	5.80	5.51	41.1	10.0	2.7	1882	Somerset County, Md.	Crisfield, Md.
92192		Slp. y.	Magnet	12.98	12.98	33.9	13.5	5.6	1882	Boston, Mass.	Boston, Mass.
92411		Slp.	Magnet	6.86	6.52	24.2	11.0	3.9	1892	New London, Conn.	New London, Conn.
91497		Sch.	Magneto	1,670.22	1,592.42	294.1	38.4	19.9	1882	Cleveland, Ohio	Marquette, Mich.
18406		Sch.	Magnolia	117.67	111.79	96.8	22.9	8.8	1893	Sheboygan, Wis.	Grand Haven, Mich.
10679		Sch.	Magnolia	17.37	16.50	40.2	15.2	4.4	1842	St. Tammany, La.	Shieldsboro, Miss.
17276		Sch.	Magnolia	16.97	16.12	44.0	16.2	4.2	1860	Dorchester, N. J.	Bridgeton, N. J.
17893		Slp.	Magnolia	6.88	6.54	32.0	12.8	2.9	1867	Accomac, Va.	Tappanhook, Va.
85066	J. H. L. N.	Sch.	Magnolia	111.76	106.17	92.0	27.4	6.4	1899	Talbot County, Md.	Shieldsboro, Miss.
09015		Sch.	Magnolia	47.06	44.71	61.0	22.6	4.5	1869	San Francisco, Cal.	San Francisco, Cal.
90939		Sch.	Magnolia	10.17	9.66	38.1	12.1	3.4	1876	Hunting Quarters, N. C.	Beaufort, N. C.
91011		Slp.	Magnolia	12.36	11.74	43.5	15.7	2.7	1877	Bridgeton, N. J.	Bridgeton, N. J.
91433		Lgr.	Magnolia	7.52	7.15	39.9	13.0	3.6	1882	New Orleans, La.	New Orleans, La.
94571		Sch.	Magnolia	51.13	48.57	66.3	22.8	5.9	1883	Cambridge, Md.	Crisfield, Md.
92098		Sch. y.	Magnolia	16.69	15.86	40.3	15.0	6.1	1889	Gloucester, Mass.	Boston, Mass.
92496		Sch.	Magnolia	46.34	44.03	64.9	20.3	5.1	1893	Key West, Fla.	Key West, Fla.
90816		Slp.	Magooey	6.83	6.49	33.6	13.7	3.2	1875	Worcester County, Md.	Crisfield, Md.
92502	K. L. Q. G.	Sch.	Maguerite Haskins	101.74	96.66	92.4	24.8	9.4	1893	Essex, Mass.	Gloucester, Mass.
92481		Sch.	Maguire	9.93	9.44	49.0	16.0	3.2	1892	Northumberland County, Va.	Newport News, Va.
91082		Sch.	Maguire Brothers	61.20	58.14	65.0	24.8	5.5	1878	Haverstraw, N. Y.	New York, N. Y.
92208		Sch.	Magy Kivus	8.33	8.39	34.3	8.2	3.0	1882	West Point, Va.	Richmond, Va.
91191		Sch.	Mahala Frances	8.00	7.60	42.6	12.4	3.0	1865	New Orleans, La.	Mobile, Ala.
92611	K. M. G. I. L.	Sch.	Mahanoy	855.12	823.90	192.3	34.7	18.0	1894	Noank, Conn.	Philadelphia, Pa.
50608		Sch.	Maid Lark	22.64	21.64	56.5	16.6	2.9	1868	Eria, Mich.	Detroit, Mich.
90539		Sch.	Maid of Erin	30.43	28.91	55.5	19.0	5.7	1873	Baltimore, Md.	Onancock, Va.
91607	J. W. Q. C.	Sch.	Maid of Orleans	180.37	171.55	110.2	29.5	9.8	1882	San Francisco, Cal.	San Francisco, Cal.
17789		Sch.	Maid of the Mist	65.77	62.48	83.0	23.6	5.7	1866	Dorchester County, Md.	Baltimore, Md.
17908		Slp.	Maid of the Mist	6.04	5.74	39.0	11.0	2.0	1867	Galveston, Tex.	Galveston, Tex.
90204		Sch.	Maid of the Mist	49.02	46.57	65.2	21.2	6.3	1870	Talbot, Md.	Annapolis, Md.
91025		Sch.	Maid of the Mist	12.12	11.81	39.7	14.6	6.3	1877	Saco, Me.	Portland, Me.
91100		Sch.	Maid of the Mist	15.90	15.11	41.2	14.2	4.2	1879	Franklin, Mo.	Savannah, Ga.
92081		Cat.	Maid of the Mist	5.43	5.16	28.3	12.3	3.0	1886	Patchogue, N. Y.	Patchogue, N. Y.
16198	H. M. R. W.	Sch.	Mail	136.34	129.53	84.9	24.3	8.5	1850	Bristol, Me.	Boston, Mass.
17141		Slp.	Mail	85.41	83.54	52.0	21.6	5.0	1854	Bridgeton, N. J.	Perth Amboy, N. J.
17270		Slp.	Mail	13.27	12.70	38.8	14.9	4.3	1845	Camden, N. J.	Bridgeton, N. J.
16239		Sch.	Maine	24.51	23.29	45.4	13.7	6.0	1845	Essex, Mass.	Sedgewick, Me.
90256		Slp.	Maine	7.98	7.59	35.0	13.0	4.0	1865	Portland, Me.	Greenport, N. Y.
91881	K. D. M. P.	Sch.	Maine	190.90	181.36	105.4	28.0	8.5	1889	Bath, Me.	Philadelphia, Pa.
16615		Sch.	Maine	268.87	255.43	136.1	26.0	11.0	1856	Toledo, Ohio.	Detroit, Mich.
92280		Slp. y.	Majel	6.15	5.84	28.9	9.6	5.0	1887	South Boston, Mass.	Rochester, N. Y.
92644		Cat.	Majel	6.03	5.75	23.2	11.5	3.5	1895	Monument Beach, Mass.	Barnstable, Mass.
16114		Sch.	Majestic	77.89	74.00	72.6	21.3	7.6	1839	Prospect, Me.	Salem, Mass.
92315	K. J. P. G.	Sch.	Majestic	1,108.64	1,053.21	208.6	39.3	18.3	1891	New London, Conn.	New London, Conn.
90909		Sch.	Major	6.62	6.29	27.6	9.8	4.5	1876	Rockland, Me.	South West Harbor, Me.
92200		Sch.	Major Pickands	984.37	873.06	184.2	37.9	12.1	1890	East Deering, Me.	Portland, Me.
91808		Sch.	Major Todd	10.32	9.81	50.3	13.7	2.9	1885	Somerset County, Md.	Crisfield, Md.
16631		Sch.	Major N. H. Ferry	171.23	162.72	117.0	24.9	8.1	1867	Ferryburg, Mich.	Milwaukee, Wis.
90918		Sch.	Major N. O. Tilton	10.05	9.55	36.2	12.0	3.8	1876	Savannah, Ga.	Savannah, Ga.
91181		Slp.	Malcolm	6.71	6.38	31.8	11.9	3.1	1875	Albemarle, N. J.	Chincoteague, Va.
91853		Slp.	Malinda Drummond	6.12	5.81	35.8	10.2	3.2	1885	Accomac County, Va.	Gloucester, Va.
92014		Slp. y.	Mallard	11.62	11.04	37.4	16.3	6.0	1888	Chicago, Ill.	Gloucester, Ohio.
92637		Sch.	MALTA	2,237.45	2,132.40	302.6	49.4	19.6	1885	do	Cleveland, Ohio.
91874		Sch.	Malthy	23.28	22.06	47.0	16.4	4.6	1836	Norfolk County, Va.	Norfolk, Va.
92404		Sch.	Malvina S. Anderson	43.78	41.78	72.3	22.3	4.3	1892	Handaboro, Mass.	Shieldsboro, Miss.
92593		Cat.	Mame	5.70	5.43	25.0	11.3	3.6	1894	Osterville, Mass.	Hyannis, Mass.
91294		Slp.	Mame	7.95	7.56	32.2	12.4	3.2	1879	Fort Republic, N. J.	Saranac Point, N. J.
91572		Sch.	Mame	7.95	7.56	32.2	12.3	2.6	1881	Fairhaven, Cal.	Eureka, Cal.
92420		Sch.	Mame	11.78	11.19	36.7	14.7	2.4	1892	Bagdad, Fla.	Pensacola, Fla.
92154		Cat.	Mame B.	5.43	5.16	27.5	12.7	8.1	1836	Patchogue, N. Y.	Patchogue, N. Y.
92821		Slp. y.	Mamie M.	11.93	11.24	46.6	14.3	4.6	1891	New Orleans, La.	Shieldsboro, Miss.

\* Formerly schooner George K. Smart.

## MERCHANT SAILING VESSELS OF THE UNITED STATES—Continued.

Official No.	Signal letters	Rig.	Name of vessel.	Gross tonnage.	Net tonnage.	Length.		Depth.	When built.	Where built.	Home port (where permanent document issued).
						Feet.	Inches.				
91208		Sch.	Mamie A. D.	12.46	11.84	67.9	15.4	3.8	1880	New Orleans, La.	New Orleans, La.
91462		Sip.	Mamie Ellen	10.09	9.59	67.0	14.6	3.4	1886	Sharptown, Md.	Norfolk, Va.
91217		Sip.	Mamie E. Robinson	9.92	9.23	68.2	14.3	3.5	1884	Taylor's Island, Md.	Baltimore, Md.
91736		Sch.	Mamie Oe.	16.60	15.67	49.6	16.2	4.5	1884	Wilmington Island, Ga.	Savannah, Ga.
91718		Cat.	Mamie and Kittle.	6.10	5.80	36.5	13.2	3.0	1843	Patchogue, N. Y.	Patchogue, N. Y.
91168		Sch.	Mamie and Lillie	9.38	8.91	44.6	12.6	3.6	1879	Wicomico County, Md.	Crisfield, Md.
90768		Sip.	Manoosce	8.91	8.46	31.8	13.1	4.1	1875	Marcus Hook, Pa.	Wilmington, Del.
91177		Cat.	Mary Rose	5.42	5.15	28.6	12.5	2.9	1879	Patchogue, N. Y.	Patchogue, N. Y.
92178		Sch.	Manago	11.88	11.29	37.6	12.3	2.9	1890	Tampa, Fla.	Key West, Fla.
91915		Sch.	Manaloe	30.19	28.68	68.6	14.6	6.6	1847	Titusville, Fla.	St. Augustine, Fla.
17171		Sch.	Manaway	63.75	60.65	68.6	23.3	5.8	1847	Camden, N. J.	Bridgeport, N. J.
91621		Sch.	Mandle	9.41	8.94	36.0	12.0	3.0	1883	Orange, Tex.	Galveston, Tex.
16540		Sip.	Manhattan	89.71	87.73	58.0	21.5	5.0	1852	Brooklyn, N. Y.	New York, N. Y.
90322		Sch.	Manhattan	62.12	59.02	72.2	24.1	5.5	1871	Tottenville, N. Y.	Do.
90650		Sch.	Manie	7.88	7.49	41.7	12.9	2.8	1876	Aconaco, Va.	Onancock, Va.
92498		Sch.	Manie Castle	20.95	19.91	51.0	13.0	3.2	1893	Rosnoke Island, N. C.	Edenton, N. C.
91595		Sch.	Manie Hall	11.53	10.95	51.4	13.8	3.4	1883	Somerset County, Md.	Newport News, Va.
91643	K. C. B. M.	Sch.	Manie Saunders	279.32	265.35	125.0	32.0	8.6	1843	Marshallville, N. J.	Richmond, Va.
92547		Sch.	Manie T. Venable	16.51	9.98	53.0	14.1	3.0	1893	Fairmount, Md.	Crisfield, Md.
91500		Sch.	Manie W. Bradshaw	41.04	39.00	67.0	22.4	6.0	1882	Somerset County, Md.	Do.
92768		Sch.	Maniton	333.60	314.45	138.5	25.8	11.6	1873	Port Dalhousie, Ontario	Port Huron, Mich.
90465		Sch.	Manitowoc	607.14	478.57	210.5	29.3	13.0	1808	Manitowoc, Wis.	Buffalo, N. Y.
92489	K. L. C. M.	Rkn.	Mannie Swan	776.78	737.90	164.0	36.1	18.5	1892	Camden, Me.	New York, N. Y.
17719	J. D. T. P.	Bg.	Manson	284.96	251.15	165.2	26.5	12.4	1867	Brewer, Me.	Do.
90632		Sch.	Manseur B. Oakes	71.13	67.57	70.2	20.8	6.8	1874	Kennebunk, Me.	Machias, Me.
90962		Sch.	Mantence	647.68	626.38	260.7	34.3	12.4	1873	Trenton, Mich.	Port Huron, Mich.
90686		Sip.	Manteo	9.25	8.60	32.5	13.9	3.7	1874	Elizabeth City, N. C.	Edenton, N. C.
92521		Sip.	Manteo	7.08	6.73	43.3	10.8	2.8	1890	Smyrna, N. C.	Beaufort, N. C.
91180	J. T. L. R.	Shp.	Manuel Laguno	1,732.65	1,649.57	221.3	41.5	17.4	1879	Bath, Me.	New York, N. Y.
90815	J. R. G. F.	Sch.	Manuel R. Guza	294.06	283.16	119.0	31.5	13.5	1875	Port Jefferson, N. Y.	Port Jefferson, N. Y.
92363		Cat.	Marana	8.29	7.88	30.0	12.5	3.8	1891	Elizabeth, N. J.	Newark, N. J.
90574		Sch.	Marathon	58.43	56.00	74.0	21.0	7.7	1874	Essex, Mass.	Gloucester, Mass.
92648		Cat.	Marcella	6.39	6.39	27.3	12.5	3.8	1895	Atlantic City, N. J.	Somers Point, N. J.
17932		Sch.	Marcella Ann	22.89	21.75	50.9	16.5	4.3	1868	Baltimore, Md.	Onancock, Va.
16509		Sch.	Marcellus	97.40	92.53	79.5	23.2	7.9	1837	Bucksport, Me.	Bucksport, Me.
91707		Sip.	March	9.85	9.36	33.9	13.8	3.7	1894	Princess Bay, N. Y.	New York, N. Y.
92638		Sch.	MARCIA	2,237.48	2,132.40	262.0	40.2	19.6	1896	Chicago, Ill.	Cleveland, Ohio.
91566		Sch.	MARCIA Bailey	78.38	69.71	73.0	22.0	6.4	1883	Columbia Falls, Me.	Machias, Me.
91732		Sch.	Marcus	8.92	8.47	37.2	13.7	3.5	1884	Talbot County, Md.	Annapolis, Md.
90560		Sip.	Marcus	5.45	5.18	29.8	10.0	2.5	1872	Worcester County, Md.	Chincoteague, Va.
90754	J. Q. V. L.	Sch.	Marcus Edwards	227.70	216.31	118.0	27.6	9.9	1875	Dennisville, N. J.	Philadelphia, Pa.
90914		Sch.	Marcus L. Godfrey	24.17	22.26	52.0	17.8	4.9	1876	Dorchester, N. J.	Bridgeport, N. J.
16335		Sip.	Marcus L. Ward	16.65	16.67	51.0	18.4	3.7	1840	Bridgeboro, N. J.	Philadelphia, Pa.
90140		Sch.	Marcus L. Ward	62.22	59.11	70.0	23.3	6.0	1870	Newark, N. J.	Perth Amboy, N. J.
90583		Sch.	Marengo	648.25	615.84	189.0	32.0	13.4	1873	Milwaukee, Wis.	Detroit, Mich.
17456		Sch.	Margaret	46.55	44.24	61.0	18.0	7.0	1892	Gloucester, Mass.	Boston, Mass.
17922		Sch.	Margaret	79.52	79.52	72.0	25.8	6.6	1835	Slug Sing, N. Y.	Albany, N. Y.
90687	J. G. W. D.	Sch.	Margaret	117.07	111.22	62.7	27.4	7.5	1869	Cherryfield, Me.	Machias, Me.
90990		Sip.	Margaret	5.60	5.32	22.8	11.0	2.7	1850	Shrewsbury, N. J.	Perth Amboy, N. J.
90919		Sch.	Margaret	6.84	6.50	23.0	11.0	4.0	1876	Kennebunk, Me.	Gloucester, Mass.
91300		Sch.	Margaret	11.09	10.45	43.0	16.0	4.0	1881	Mobile, Ala.	Galveston, Tex.
91724		Sch.	Margaret	19.12	18.16	52.0	16.1	4.0	1884	Somerset County, Md.	Crisfield, Md.
91784		Sip.	Margaret	19.80	18.85	58.9	17.3	4.5	1865	Bridgeboro, N. J.	Norfolk, Va.
91977	K. F. C. L.	Rk.	Margaret	1,218.02	1,142.80	201.0	39.2	23.3	1864	Bergen, Norway	San Francisco, Cal.
92355		Sch. y.	Margaret	13.80	13.11	38.0	9.3	6.0	1889	Charlevoix, Mich.	Grand Haven, Mich.
92117		Sch.	Margaret O	59.62	55.71	69.0	23.0	5.0	1889	San Francisco, Cal.	San Francisco, Cal.
12544		Sch.	Margaret Ann	19.22	18.28	49.5	17.2	2.5	1845	Mathews County, Va.	Baltimore, Md.
90149		Sch.	Margaret Ann	51.92	49.32	66.0	22.5	5.1	1876	Yonkers, N. Y.	Cold Spring, N. Y.
91033		Sip.	Margaret Ann	8.20	7.79	36.6	13.2	3.6	1877	Edenton, N. C.	Edenton, N. C.
17746		Sch.	Margaret Dall	149.87	138.24	115.0	25.7	8.1	1897	Michigan City, Ind.	Chicago, Ill.
91100		Sch.	Margaret Dora	8.63	8.19	50.0	11.4	2.8	1875	Smiths Island, Md.	Crisfield, Md.
91114		Sch.	Margaret Early	11.13	10.58	38.6	11.0	4.0	1879	St. James, Mich.	Grand Haven, Mich.
90317		Sch.	Margaret Ella	16.16	15.38	43.7	16.0	4.7	1870	Alexandria, Va.	Norfolk, Va.
17158		Sch.	Margaret Godfrey	26.70	25.36	67.3	15.3	3.5	1863	Camden, N. J.	Camden, N. J.
17277		Sip.	Margaret Hall	9.43	8.96	33.9	13.0	4.0	1859	Delaware City, Del.	Do.
16860		Sch.	Margaret Hall	62.62	59.49	75.0	24.0	5.6	1853	Orangetown, N. Y.	New York, N. Y.
17100		Sch.	Margaret Jane	6.68	6.25	30.8	11.1	3.0	1843	Bay River, N. C.	Newbern, N. C.
17976		Sch.	Margaret Jane	7.72	7.34	40.9	13.5	2.7	1847	Bos Secour, Ala.	Mobile, Ala.
91771		Sip.	Margaret Jane	12.18	11.59	38.5	14.0	4.6	1865	West Chester, N. Y.	New York, N. Y.
17135		Sch.	Margaret Kennedy	60.15	62.35	63.3	17.0	6.0	1865	Coopers Point, N. J.	Port Jefferson, N. Y.
90250		Sch.	Margaret Leonard	23.31	21.65	58.6	17.3	6.7	1876	Boston, Mass.	South West Harbor, Ma.
91825		Sch.	Margaret Maiber	96.98	91.18	98.2	23.7	8.3	1886	Boothbay, Me.	Gloucester, Mass.
17839		Sch.	Margaret A. Brush	15.38	14.59	42.4	13.5	3.6	1895	Sayville, N. Y.	Newbern, N. C.
16259		Sch.	Margaret A. Jones	24.83	23.59	52.5	17.3	6.8	1856	Boston, Mass.	South West Harbor, Me.
91686	K. C. N. M.	Sch.	Margaret A. May	598.01	569.78	143.1	34.3	15.3	1894	Wilmington, Del.	Philadelphia, Pa.
92556	E. L. T. Q.	Sch.	Margaret B. Roper	414.82	398.01	143.1	38.1	16.4	1884	Bath, Me.	Richmond, Va.
17096		Sch.	Margaret W. Klotz	35.16	33.41	51.0	13.6	3.3	1893	Shrewsbury, N. J.	New York, N. Y.

\* Formerly Norwegian bark Nordbjornen.

\* Formerly schooner Josephine.

## MERCHANT SAILING VESSELS OF THE UNITED STATES—Continued.

Official No.	Signal letters.	Rig.	Name of vessel.	Gross tonnage.	Net tonnage.	Length.	Breadth.	Depth.	When built.	Where built.	Home port (where permanent document issued).
						Feet.	Feet.	Feet.			
90440		Sch.	Margaret and F. Moore	42.80	40.66	69.5	22.7	5.7	1872	James Island, Md.	Annapolis, Md.
92078	K. G. F. M.	Sch.	Margaret	138.47	131.55	92.2	22.7	8.8	1896	Essex, Mass.	Salem, Mass.
19778		Sch.	Margaretta	51.61	49.03	71.0	22.5	4.6	1869	Glenwood, N. Y.	New York, N. Y.
92186		Sch.	Margarite	12.16	11.56	38.5	13.7	4.4	1890	Seattle, Wash.	Unalaska, Alaska
91379		Sch.	Margoe E. Laird	18.24	17.33	58.3	15.4	4.0	1881	Crisfield, Md.	Baltimore, Md.
92309		Slp.	Margery	10.29	9.78	85.0	11.4	3.7	1889	Seattle, Wash.	Seattle, Wash.
92017		Cat.	Margie	9.45	8.98	28.2	13.3	5.2	1898	Osterville, Mass.	Wolfeboro, Mass.
92570		Cat.	Margie	11.63	11.05	35.0	14.0	4.2	1894	do	Nantucket, Mass.
92466		Sch.	Margie E.	40.77	38.73	67.5	18.5	4.0	1891	Ashland, Wis.	Marquette, Wis.
90748		Sch.	Margie Smith	61.13	58.07	74.0	22.0	7.0	1875	Boothbay, Me.	Gloucester, Mass.
91038		Sch.	Margie J. Franklin	20.46	19.44	51.2	10.6	4.4	1883	Somerset County, Md.	Crisfield, Md.
92337		Slp. y.	Margorie	6.98	6.63	27.8	9.2	6.0	1881	South Boston, Mass.	Boston, Mass.
91569	K. R. J. V.	Sch.	Marguerite	108.75	103.31	88.0	23.5	8.4	1883	Essex, Mass.	Gloucester, Mass.
92001	K. F. G. B.	Sch. y.	Marguerite	76.42	65.33	86.7	20.2	10.7	1888	Boston, Mass.	Boston, Mass.
92189	K. G. Q. L.	Sch.	Marguerite	1,553.26	1,475.60	234.6	46.1	20.6	1889	Bath, Me.	Full River, Mass.
92183		Sch.	Marguerite	9.81	9.32	30.2	10.4	3.5	1890	San Buena Ventura, Cal.	Los Angeles, Cal.
92296		Slp. y.	Marguerite	10.00	9.50	35.0	14.3	3.5	1891	New Haven, Conn.	New Haven, Conn.
92360		Slp.	Marguerite	7.88	7.49	31.8	12.7	4.5	1882	Bay Ridge, N. Y.	Bridgeport, Conn.
92029		Cat.	Marguerite	8.11	7.70	30.0	13.0	3.6	1895	Orleans, Mass.	Barnstable, Mass.
92636		Slp.	Marguerite	7.72	7.33	29.6	10.2	6.2	1895	North Haven, Me.	North Haven, Me.
92434		Slp. y.	Marguerite	7.07	6.72	26.0	10.0	4.4	1892	Brooklyn, N. Y.	New York, N. Y.
17743		Lgr.	Margurita	7.45	7.08	35.2	14.4	3.8	1867	New Albany, Ind.	New Orleans, La.
17200	H. N. S. B.	Sch.	Maria	124.60	118.37	95.0	28.0	6.6	1865	Westerly, R. I.	New York, N. Y.
17260		Sch.	Maria	20.49	19.49	41.0	15.2	6.3	1851	Noank, Conn.	New London, Conn.
91096		Sch.	Maria	8.60	8.17	33.7	12.3	3.8	1878	Milwaukee, Wis.	Grand Haven, Mich.
91146		Sch.	Maria	64.32	61.11	70.0	25.3	6.0	1879	Newark, N. J.	Newark, N. J.
91996		Slp.	Maria	24.21	23.00	58.8	16.0	4.8	1888	St. Michaels, Md.	Annapolis, Md.
92607		Slp. y.	Maria	6.67	6.23	30.0	11.6	4.2	1894	Bay Ridge, N. Y.	Hartford, Conn.
92657		Slp.	Maria	6.36	6.36	31.6	10.7	3.3	1894	Seattle, Wash.	Seattle, Wash.
90497		Slp.	Maria D.	6.37	6.01	30.0	11.5	3.5	1873	Newport, R. I.	New Haven, Conn.
91639		Slp.	Maria D.	12.52	11.90	36.0	15.0	3.8	1883	Springs, N. Y.	Greenport, N. Y.
90519	J. N. B. D.	Sch.	Maria S.	105.17	99.91	81.0	26.0	7.6	1873	Dennyville, Me.	Eastport, Me.
91210		Sch.	Maria Aahby	71.36	67.79	80.0	22.3	6.0	1880	Middlesex County, Va.	Tappahannock, Va.
91494		Sch.	Maria Avery	23.42	22.25	56.7	16.5	4.6	1882	Pocomoke City, Md.	Crisfield, Md.
92465		Lgr.	Maria Di Trapani	7.78	7.40	35.0	12.0	3.8	1892	New Orleans, La.	New Orleans, La.
17873		Sch.	Maria Elizabeth	61.43	58.36	65.0	23.3	6.0	1852	Tuckerton, N. J.	Baltimore, Md.
91947		Sch.	Maria Ellen	0.17	8.72	35.0	15.0	4.5	1875	Swan Island, Me.	Deer Isle, Me.
17262	H. W. B. S.	Sch.	Maria Fleming	101.69	96.61	75.9	24.5	7.5	1848	Brandywine, Del.	New York, N. Y.
91049		Lgr.	Maria Grazia	8.13	7.72	37.4	12.9	3.6	1884	Madisonville, La.	New Orleans, La.
90458		Sch.	Maria Laird	10.50	9.97	45.8	14.4	3.2	1872	Somerset County, Md.	Crisfield, Md.
16433		Sch.	Maria Martin	604.45	540.03	175.0	32.7	13.4	1866	Cleveland, Ohio.	Cleveland, Ohio.
17042	H. N. P. B.	Sch.	Maria Pierson	226.13	271.83	126.0	31.0	11.0	1864	Forked River, N. J.	New York, N. Y.
16151		Sch.	Maria Webster	58.15	55.21	71.5	20.6	7.7	1861	Essex, Mass.	Bilfast, Me.
91340	J. V. K. H.	Sch.	Maria E. Smith	865.03	347.04	141.5	34.6	10.6	1861	Port Blakely, Wash.	San Francisco, Cal.
17416		Sch.	Maria H. Nelson	38.57	36.67	66.0	22.5	4.2	1864	San Francisco, Cal.	Do.
90082		Slp.	Maria J. Deans	7.86	7.47	38.0	12.0	2.0	1877	Portsmouth, Va.	Norfolk, Va.
90050		Sch.	Maria L. Davis	61.81	58.72	72.3	22.5	5.9	1869	Greenport, N. Y.	Boston, Mass.
92202	K. H. J. Q.	Sch.	Maria O. Teel	1,125.71	1,069.42	197.9	40.2	18.9	1896	Newburyport, Mass.	Do.
17301		Sch.	Maria and Frances	16.97	15.81	41.6	16.8	4.0	1853	Burlington, N. J.	Bridgeton, N. J.
17604		Sch.	Marian	80.21	81.90	78.9	20.1	6.1	1860	Millville, N. J.	Hartford, Conn.
17908		Slp.	Marian	39.07	37.12	60.5	21.2	4.1	1869	Duxbury, Mass.	Boston, Mass.
92090	K. G. H. R.	Sch.	Marian	258.25	245.34	113.0	30.3	9.1	1889	Camden, N. J.	Philadelphia, Pa.
16925	H. N. J. R.	Slp.	Marianne Nottebohm	1,168.90	1,116.80	180.0	36.0	22.3	1857	Brooklyn, N. Y.	New York, N. Y.
91681		Cat.	Marie	6.96	6.62	29.0	11.9	3.0	1884	Hyannis Port, Mass.	Hyannis, Mass.
91889		Slp.	Marie	7.47	7.10	31.0	11.9	8	1886	Charleston, S. C.	Charleston, S. C.
91940	K. D. V. C.	Sch.	Marie	1,043.05	1,013.04	176.0	37.0	22.0	1857	St. John, New Brunswick	Newport News, Va.
92369		Cat. y.	Marie	5.68	5.40	25.7	12.4	3.6	1882	Newport, R. I.	Newport, R. I.
91837		Slp.	Marie B.	9.39	8.93	31.4	14.2	4.3	1886	Charleston, S. C.	Charleston, S. C.
91303		Sch.	Marie Chevallier	48.47	46.07	67.5	25.2	4.5	1881	San Francisco, Cal.	San Francisco, Cal.
92231		Sch.	Marie Isabel	83.69	79.80	86.3	21.7	6.4	1890	Lake Charles, La.	Lake Charles, La.
17918		Lgr.	Marie Louise	7.55	7.18	33.8	12.0	3.5	1867	Terrebonne, La.	Brashear, La.
91777		Sch.	Marie Weacott	12.53	11.90	40.2	14.6	3.6	1885	Chesterstown, Md.	Baltimore, Md.
17478		Sch.	Maribel	84.61	80.38	75.9	22.3	6.9	1851	Franklin, Me.	Machias, Me.
17103		Sch.	Marietta	12.48	11.86	44.0	13.6	3.8	1840	Beaufort, N. C.	Newbern, N. C.
90022		Slp.	Marietta	11.64	11.06	36.5	15.2	3.8	1868	Islip, N. Y.	New York, N. Y.
92216		Slp.	Marilla	7.80	7.41	34.1	12.9	3.5	1890	Red Bluff, Tex.	Galveston, Tex.
92062		Sch.	Marilla M. Jones	26.20	24.90	45.0	16.5	4.4	1888	Pocomoke City, Md.	Richmond, Va.
92344		Slp.	Maria	5.37	5.10	30.0	8.5	3.0	1891	Tacoma, Wash.	Juneau, Alaska
92353		Cat.	Maria B.	6.92	6.58	29.8	13.1	3.8	1891	Patchogue, N. Y.	Patchogue, N. Y.
92165		Cat.	Maria G.	6.20	5.89	29.0	13.0	3.3	1890	do	do
91770		Sch.	Maria Marsicano	21.16	20.11	55.4	10.0	4.0	1885	San Francisco, Cal.	San Francisco, Cal.
50516		Sch.	Marino City	337.60	320.91	147.0	37.0	10.5	1866	Marine City, Mich.	Port Huron, Mich.
16423		Sch.	Mariner	50.65	29.12	62.9	15.0	5.5	1854	Ohio City, Ohio	Milwaukee, Wis.
16460		Slp.	Mariner	274.40	261.06	132.0	25.8	12.9	1856	Ogdensburg, N. Y.	Toledo, Ohio.
17832		Slp.	Mariner	11.03	10.48	32.0	13.9	4.0	1850	Noank, Conn.	New London, Conn.
92422		Slp.	Mariner	12.41	11.79	32.5	14.7	4.0	1892	Rosedale, Ga.	Savannah, Ga.
92486	K. L. N. S.	Sch.	Mariner	113.41	107.74	91.0	23.7	10.4	1893	Essex, Mass.	Gloucester, Mass.

Formerly { a British ship Kooris Mooris.  
b German bark Marie.

## MERCHANT SAILING VESSELS OF THE UNITED STATES—Continued.

Official No.	Signal letters.	Rig.	Name of vessel.	Gross tonnage.	Net tonnage.	Length.	Breadth.	Depth.	When built.	Where built.	Home port (where permanent document issues).
						Feet.	Feet.	Feet.			
16846		Sch.	Marion	73.27	69.61	81.0	23.9	5.6	1848	Kingston, N. Y.	Newbern, N. C.
17659	J. D. C. G.	Bkn.	Marion	364.49	348.24	125.0	29.5	11.3	1868	Boston, Mass.	San Francisco, Cal.
17885		Sch.	Marion	28.52	27.09	52.6	18.4	5.0	1861	Somerset County, Md.	Baltimore, Md.
22625	H. R. G. N.	Sch.	Marion	1,008.80	976.74	231.0	38.0	20.2	1861	Greenpoint, N. Y.	New London, Conn.
91178		Cat.	Marion	6.19	5.88	28.2	12.2	3.4	1879	Newport, R. I.	Newport, R. I.
91288		Sip.	Marion	11.95	11.26	42.8	14.0	2.5	1880	New Castle, Me.	Wiscasset, Me.
91483		Sch.	Marion	155.77	147.99	107.5	22.5	7.8	1862	Ticonderoga, N. Y.	Burlington, Vt.
91487	J. W. L. G.	Sch.	Marion	235.66	223.88	123.0	31.8	10.3	1882	San Francisco, Cal.	San Francisco, Cal.
92112		Sch.	Marion	17.77	16.89	41.4	13.5	3.7	1865	New Smyrna, Fla.	Key West, Fla.
92307		Cat.	Marion	6.54	6.22	26.8	12.8	3.1	1884	Hyannis, Mass.	Barnstable, Mass.
92431		Cat.	Marion	7.02	6.67	28.2	13.3	4.0	1892	Newport, R. I.	Newport, R. I.
92532		Sip.	Marion	11.02	10.47	37.5	15.5	4.3	1893	Bullport, N. Y.	Patchogue, N. Y.
16203	H. M. S. B.	Sip. y.	Marion	7.94	7.54	31.6	8.4	3.4	1890	Chicago, Ill.	Chicago, Ill.
90906		Sch.	Marion Draper	183.42	174.25	106.0	27.5	9.1	1867	Pittston, Me.	Bath, Me.
90929		Sch.	Marion Grimes	61.36	58.30	69.0	20.0	7.0	1868	Essex, Mass.	Greenport, Mass.
91459	J. W. F. B.	Sch.	Marion Handy	10.50	9.97	42.3	14.4	3.5	1875	Somerset County, Md.	Crisfield, Md.
91578		Sch.	Marion Hill	231.47	193.41	113.8	30.0	9.0	1882	Boston, Mass.	Boston, Mass.
16583		Sch.	Marion Lee	17.28	16.42	45.5	15.5	3.8	1893	Mathews County, Va.	Norfolk, Va.
91824		Sch.	Marion Mayfield	15.99	15.10	39.4	14.5	5.5	1893	Bought of United States	Key West, Fla.
92148		Sch.	Marion Mayne	16.41	15.59	49.0	15.8	4.4	1896	Leesburg, N. J.	Bridgeport, N. J.
92191		Sch.	Marion Temple	22.22	21.11	54.0	15.5	3.3	1880	Clubfoot Creek, N. C.	Newbern, N. C.
96991		Sip.	Marion A. Greene	23.28	22.12	51.6	17.5	5.0	1876	New London, Conn.	Do.
90682	J. K. V. F.	Sch.	Marion E. Rockhill	284.79	270.56	119.0	29.7	9.6	1867	Tuckerton, N. J.	Tuckerton, N. J.
92045		Sip.	Marion J. Poulson	9.97	9.47	36.0	12.8	3.0	1888	Pocomoke City, Md.	Norfolk, Va.
91140		Sch.	Marion L. Curtis	28.66	27.23	47.2	18.8	4.5	1879	City Island, N. Y.	New York, N. Y.
92126	K. M. D. S.	Bk.	Marion S. Harris	313.49	297.82	120.5	29.5	12.3	1883	Kragers, Norway	Wilmington, N. C.
90886		Sch.	Marion W. Page	749.97	712.48	194.0	34.0	14.8	1876	Milan, Ohio	Sandusky, Ohio.
92474		Sip. y.	Maritota	8.36	7.94	32.9	10.5	5.5	1892	New Haven, Conn.	Portland, Me.
17338		Sch.	Mariposa	20.38	19.36	45.0	15.0	4.0	1866	Old River, Tex.	Galveston, Tex.
12590		Sip.	Mariquita	18.69	17.95	44.5	13.5	7.4	1889	South Boston, Mass.	Providence, R. I.
92443	K. H. S. G.	Sch.	Marjorie	1,400.01	1,387.01	216.0	45.4	19.6	1890	Camden, Me.	Dennis, Mass.
92477	E. J. H. G.	Sip. y.	Marjorie	9.28	8.81	32.0	11.0	6.9	1888	South Boston, Mass.	New York, N. Y.
93118	K. G. M. S.	Sch.	Marjory Brown	1,210.79	1,150.25	198.0	40.7	17.8	1889	Wilmington, Del.	Perth Amboy, N. J.
91495	J. W. M. K.	Sch.	Mark Gray	208.85	249.62	124.5	32.4	9.3	1882	North Weymouth, Mass.	Boston, Mass.
90604	J. P. D. K.	Sch.	Mark Pendleton	198.03	188.98	109.2	26.7	8.9	1874	Bangor, Me.	Bangor, Me.
92550		Sch.	Mark Stevens	11.81	11.22	54.5	14.0	3.5	1898	St. Peters, Md.	Crisfield, Md.
92488		Sch.	Mark Twain	11.15	10.59	44.0	13.5	3.5	1893	Brighton, Va.	Cape Charles City, Va.
92479		Sch.	Markab	15.29	14.53	44.4	12.2	3.7	1888	New Rochelle, N. Y.	Key West, Fla.
17935		Sip.	Markham	17.07	16.19	41.4	14.0	4.1	1867	Brooklyn, N. Y.	New York, N. Y.
56877		Sch.	Mars	234.78	223.02	122.0	27.2	9.3	1872	New Jerusalem, Ohio	Grand Haven, Mich.
92069		Sch.	Marsala	80.16	76.16	76.0	22.1	8.4	1889	Essex, Mass.	Gloucester, Mass.
16138	H. M. Q. S.	Sch.	Marshall Perrin	149.26	141.80	103.0	28.0	10.0	1859	Leesburg, N. J.	Dear Isle, Me.
91799		Sip.	Marshall Tarr	9.00	8.55	31.4	12.5	4.0	1885	Gloucester, Mass.	Gloucester, Mass.
92402	K. L. F. G.	Sch.	Marshall L. Adams	131.94	125.35	104.9	24.0	11.0	1892	Essex, Mass.	Provincetown, Mass.
17223		Sch.	Marshall O. Wells	85.08	84.26	73.5	25.5	7.6	1867	Greenport, N. Y.	Bridgeport, Conn.
92582		Sip.	Marsh Hen	6.99	6.05	43.1	14.5	3.0	1894	Belle Isle, La.	Brashear, La.
16581		Sch.	Martha	34.03	32.90	55.2	17.5	6.1	1840	Kennebunk, Me.	Mount Desert Ferry, Me.
17093		Sch.	Martha	72.60	68.97	85.2	23.2	6.6	1866	Bagdad, Fla.	Galveston, Tex.
17201		Sch.	Martha	27.80	26.41	48.0	16.0	7.0	1856	Noank, Conn.	Stonington, Conn.
91832		Sip.	Martha	15.01	14.26	33.3	14.5	6.0	1885	Gowanus, N. Y.	Perth Amboy, N. J.
91967		Sch.	Martha	9.02	8.57	33.9	11.6	3.6	1867	Pensacola, Fla.	Key West, Fla.
92036		Sip.	Martha	6.13	5.82	28.0	12.0	3.0	1868	Norfolk, Va.	Newport News, Va.
90330		Sip.	Martha A.	57.41	54.54	66.6	26.2	5.2	1871	Northport, N. Y.	New York, N. Y.
90449		Sip.	Martha R.	7.99	7.50	33.0	12.2	3.1	1871	Mauricetown, N. J.	Edenton, N. C.
17333		Sip.	Martha Ann	18.83	17.89	45.5	16.5	4.3			Bridgeport, N. J.
92506		Sip.	Martha Ann	10.63	10.10	38.7	12.2	2.1	1893	Washington, D. C.	Washington, D. C.
17938		Sch.	Martha Davis	17.30	16.43	44.0	15.2	3.5	1868	Stratta, N. C.	Beaufort, N. C.
90510	J. M. V. D.	Bk.	Martha Davis	870.52	832.82	163.3	33.7	21.0	1873	East Boston, Mass.	San Francisco, Cal.
91829		Sch.	Martha Ellen	49.92	47.42	68.7	22.6	4.8	1862	Sharptown, Md.	Crisfield, Md.
92381		Sch.	Martha Elizabeth	7.73	7.35	34.8	13.2	3.1	1891	Buck Horn, Fla.	Tampa, Fla.
16100		Sip.	Martha Jane	8.58	8.15	35.8	12.7	3.1	1867	Cambridge, Md.	Baltimore, Md.
18747		Sip.	Martha Jane	6.91	6.57	29.0	11.0	3.0	1866	Norfolk, Va.	Norfolk, Va.
17981		Sch.	Martha Jane	10.89	10.05	46.0	14.4	5.3	1867	Duxbury, Mass.	Gloucester, Mass.
17969		Lgr.	Martha Farmer	7.23	6.87	32.3	11.2	3.3	1897	Algiers, La.	New Orleans, La.
18089		Sch.	Martha Skinner	47.53	45.15	67.4	21.1	5.6	1857	Dorchester County, Md.	Baltimore, Md.
17877		Sch.	Martha A. Avery	32.35	30.73	37.5	18.0	6.6	1864	Baltimore, Md.	Tappanhook, Va.
91445		Sch.	Martha A. Bradley	70.86	72.54	76.3	22.0	7.7	1882	Gloucester, Mass.	Gloucester, Mass.
90106		Sch.	Martha A. Jones	44.63	42.40	64.5	21.8	5.8	1889	Dorchester, Md.	Baltimore, Md.
92183		Sch.	Martha A. Shores	19.50	18.52	59.0	16.4	4.1	1889	St. Peters Creek, Md.	Cape Charles City, Va.
17550		Sip.	Martha C. Burnite	52.85	50.21	65.0	23.0	5.3	1864	Frederick, Del.	New York, N. Y.
16557		Sch.	Martha D. McClain	46.97	44.62	65.5	20.0	5.5	1866	Bristol, Me.	Portland, Me.
17048		Sch.	Martha D. Reid	50.12	47.02	66.0	23.6	5.8	1886	Wilmington, N. J.	Perth Amboy, N. J.
91803		Sip.	Martha E. Jones	5.76	5.47	30.0	9.5	3.6	1886	Portsmouth, Va.	Norfolk, Va.
92067		Sch.	Martha E. McCabe	845.67	842.12	181.5	23.3	8.2	1888	Milton, Del.	Philadelphia, Pa.
90555		Sch.	Martha E. Moore	88.71	86.77	62.0	22.0	6.2	1873	Dorchester County, Md.	Baltimore, Md.
91359	J. V. L. K.	Sch.	Martha S. Bement	479.48	455.48	146.2	35.0	12.4	1881	Bath, Me.	Philadelphia, Pa.

\*Formerly steamship Santiago de Cuba.

\*Formerly Norwegian bark Linda.

## MERCHANT SAILING VESSELS OF THE UNITED STATES—Continued.

Official No.	Signal letters.	Rig.	Name of vessel.	Gross tonnage.	Net tonnage.	Length.	Breadth.	Depth.	When built.	Where built.	Home port (where permanent document issues).
92335	K. J. Q. H.	Sch.	Martha T. Thomas	780.96	750.46	174.3	47.2	18.0	1891	Thomaston, Me.	Thomaston, Me.
91034		Sch.	Martha W. Jump	19.32	18.35	46.5	16.2	4.3	1877	St. Michaels, Md.	Newport News, Va.
90924	J. R. V. N.	Sch.	Martha W. Tuft	173.45	164.79	105.0	29.8	8.6	1876	Eureka, Cal.	San Francisco, Cal.
91945		Sch.	Martha A. M. Johnson	25.60	24.32	63.2	16.8	4.0	1897	Cambridge, Md.	Baltimore, Md.
17297		Sch.	Martha & Elizabeth	37.03	36.04	60.4	21.3	4.3	1855	Salom, N. J.	Perth Amboy, N. J.
92409		Slp.	Marlie E.	8.26	5.00	32.0	10.5	2.5	1892	Patchogue, N. Y.	Patchogue, N. Y.
91473		Sch.	Martin Anderson	32.56	30.74	58.1	19.2	5.1	1862	Bridgeton, N. J.	Bridgeton, N. J.
91608		Sch.	Martin Sylvester	20.96	20.18	61.4	17.9	5.1	1883	Baltimore, Md.	Baltimore, Md.
91482		Sch.	Martin Wagner	33.81	32.12	60.1	20.4	5.6	1882	Pocomoke City, Md.	Annapolis, Md.
92217	K. H. M. P.	Sch.	Martin C. Ebel	414.36	393.65	139.7	32.0	11.4	1890	Boothbay, Me.	New York, N. Y.
91082		Slp.	Martin L. Baker	15.39	14.69	39.2	15.4	4.0	1870	Patchogue, N. Y.	Perth Amboy, N. J.
17194		Slp.	Martin M. Mott	15.21	14.45	39.6	15.1	4.1	1867	do	Bridgeton, Conn.
18204		Sch.	Martin W. Bates	52.64	49.91	65.2	21.5	5.1	1848	Philadelphia, Pa.	Bangor, Me.
90860		Sch.	Martinos	24.46	23.24	61.5	17.3	4.2	1876	San Francisco, Cal.	San Francisco, Cal.
92571		Cat.	Marvel	6.20	5.89	24.7	11.0	3.6	1894	Osterville, Mass.	Chatham, Mass.
92539		Slp.	Marvel Not	6.78	6.43	30.0	10.2	3.2	1893	Chincoteague, Va.	Chincoteague, Va.
13909		Sch.	Marvin D. Whitto	27.84	26.45	60.0	14.9	4.0	1868	Darien, Conn.	Norfolk, Va.
18041		Sch.	Mary	52.79	50.15	58.8	23.2	5.4	1862	Talbot County, Md.	Annapolis, Md.
18060		Sch.	Mary	72.81	69.17	74.5	23.8	6.8	1861	Millville, N. J.	do
18461		Slp.	Mary	19.11	18.15	49.7	14.0	3.2	1867	Erin, Mich.	Port Huron, Mich.
18673		Slp.	Mary	28.43	27.01	44.0	18.6	3.2	1856	Brooklyn, N. Y.	New York, N. Y.
17650		Sch.	Mary	28.67	27.24	66.0	18.5	4.2	.....	Foreign built	Braabear, La.
17880	J. F. T. R.	Sch.	Mary	182.19	178.76	92.6	25.5	8.6	1868	Belfast, Mo.	Boston, Mass.
17907		Slp.	Mary	9.88	9.89	33.0	11.0	3.0	1865	Galveston, Tex.	Galveston, Tex.
90024		Sch.	Mary	5.09	5.41	27.6	11.1	3.0	1869	Key West, Fla.	Key West, Fla.
90247		Sch.	Mary	8.14	7.79	33.6	11.5	4.3	1811	Portsmouth, N. H.	Waldoboro, Me.
90585		Sch.	Mary	18.64	17.71	53.0	13.7	4.3	1872	Shoboygan, Wis.	Millwaukee, Wis.
90645		Sch.	Mary	29.43	27.90	53.7	17.8	4.2	1874	Turners Creek, N. C.	Savannah, Ga.
90752		Sch.	Mary	8.03	7.62	37.8	11.8	3.0	1875	Straita, N. C.	Beaufort, N. C.
90885		Slp.	Mary	7.02	6.67	29.2	13.3	3.2	1870	Norwalk, Conn.	Bridgeton, Conn.
90907		Slp.	Mary	5.30	5.04	28.2	10.8	2.7	1873	Kettle Creek, N. J.	Perth Amboy, N. J.
90937		Slp.	Mary	9.07	9.19	39.5	13.0	3.3	1870	Wolf River, Miss.	New Orleans, La.
91364		Sch.	Mary	17.70	16.82	48.3	12.1	4.3	1881	Rock Falls, Mich.	Port Huron, Mich.
91612		Sch.	Mary	17.59	16.71	53.9	15.4	4.8	1883	Pocomoke City, Md.	Onancock, Va.
91660		Sch.	Mary	15.00	14.25	42.0	14.7	4.2	1884	Goshen, N. J.	New Castle, Del.
91719		Sch.	Mary	9.13	8.68	46.0	11.0	3.5	1884	York County, Va.	Newport News, Va.
91778		Slp.	Mary	11.08	10.53	34.0	14.3	3.8	1885	Paulsboro, N. J.	Camden, N. J.
91987		Slp.	Mary	10.04	10.40	32.4	12.8	4.0	1888	Smymna, Del.	Wilmington, Del.
92005		Slp.	Mary	15.20	14.44	44.6	14.6	3.9	1849	Norfolk County, Va.	Norfolk, Va.
92281		Sch.	Mary	6.74	6.41	29.2	12.9	2.9	1891	Key West, Fla.	Key West, Fla.
92322		Sch.	Mary	52.82	50.18	72.5	24.0	3.6	1891	San Francisco, Cal.	San Francisco, Cal.
92407		Slp.	Mary	5.60	5.60	24.6	12.3	3.9	1878	Noank, Conn.	Stonington, Conn.
92557		Sch.	Mary	13.26	12.60	34.5	13.8	6.0	1893	New London, Conn.	New London, Conn.
92589		Sch.	Mary	6.47	6.15	32.0	12.6	3.0	1894	Lacusine, Fla.	Lake Charles, La.
91840		Slp.	Mary A.	8.85	8.41	30.6	14.0	3.6	1880	Sanderstown, R. I.	Providence, R. I.
92041		Slp.	Mary A.	6.95	6.61	25.6	12.4	4.0	1888	Noank, Conn.	Stonington, Conn.
92246		Slp.	Mary A.	10.78	10.25	39.0	13.8	4.0	1896	City Island, N. Y.	Bridgeton, Conn.
92412		Slp.	Mary A.	6.88	6.54	29.2	13.3	3.4	1892	Atlantic City, N. J.	Somers Point, N. J.
92578		Slp.	Mary A.	9.24	8.78	33.2	11.6	5.6	1894	Bremen, Me.	Portland, Me.
16891		Sch.	Mary B.	27.38	26.01	60.5	18.9	4.6	1858	Newport, N. J.	Bridgeton, N. J.
91740		Sch.	Mary B.	17.87	16.98	45.0	14.0	3.0	1884	New Haven, Conn.	Jacksonville, Fla.
91935		Slp.	Mary B.	6.18	5.83	30.6	10.9	2.9	1887	Scranton, Miss.	Shieldsboro, Miss.
91948		Slp.	Mary B.	12.64	12.26	36.0	16.1	3.5	1887	Chaffins Station, Fla.	Pensacola, Fla.
92575		Slp.	Mary B.	5.90	5.61	24.0	13.5	3.2	1894	Bridgeton, N. J.	Bridgeton, N. J.
17715		Sch.	Mary C.	61.37	58.30	72.8	21.1	5.1	1868	Millford, Del.	Somers Point, N. J.
90388		Slp.	Mary C.	9.57	9.09	36.2	13.6	3.4	1872	Chester, Pa.	Baltimore, Md.
91380		Slp. Y.	Mary C.	9.97	9.47	32.8	13.2	4.6	1881	Brooklyn, N. Y.	New York, N. Y.
92536		Sch.	Mary C.	27.03	25.68	55.0	14.5	4.3	1893	Sausalito, Cal.	San Francisco, Cal.
90992		Sch.	Mary D.	52.90	51.00	80.8	18.8	5.2	1877	Sebewaing, Mich.	Port Huron, Mich.
91746		Sch.	Mary D.	7.55	7.17	33.5	12.0	3.1	1885	Pliny Point, N. C.	Newborn, N. C.
90244		Sch.	Mary E.	67.22	63.86	73.0	21.1	7.5	1871	Essex, Mass.	Gloucester, Mass.
90320		Slp.	Mary E.	7.87	7.87	36.0	14.3	3.7	1871	Greenport, N. Y.	New Haven, Conn.
91418		Sch.	Mary E.	27.04	25.69	47.8	16.8	4.2	1882	Deep River, Wash.	Astoria, Oreg.
92360		Slp.	Mary E.	8.64	8.21	30.2	13.0	4.0	1885	Boston, Mass.	Bridgeton, Conn.
91785		Sch.	Mary F.	10.43	9.91	47.3	14.2	3.2	1885	Tilghmans Island, Md.	Baltimore, Md.
17887		Sch.	Mary H.	5.18	5.18	29.2	10.0	3.0	1867	Shoppenon, Oreg.	Fort Townsend, Wash.
17185		Slp.	Mary J.	24.79	23.56	43.3	18.1	4.4	1850	Chester, Pa.	New York, N. Y.
92377		Slp.	Mary J.	8.68	7.68	31.0	17.3	3.1	1891	Atlantic City, N. J.	Bridgeton, N. J.
92601		Sch.	Mary L.	27.80	26.41	60.6	16.6	4.8	1895	White Lake, Mich.	Grand Haven, Mich.
90831		Sch.	Mary S.	24.20	22.99	49.0	16.6	4.2	1875	Cove Sound, N. C.	Newborn, N. C.
91258		Slp.	Mary S.	19.37	18.40	44.4	18.0	3.6	1880	Penn Grove, N. J.	Camden, N. J.
91767		Sch.	Mary V.	5.50	5.31	41.6	11.3	2.8	1885	Tilghmans Island, Md.	Annapolis, Md.
90901		Lgt.	Mary Ada	6.19	5.89	33.5	11.0	3.2	1877	Terrebonne Parish, La.	Braabear, La.
16962		Slp.	Mary Adelaide	10.27	9.76	48.0	15.0	3.3	1865	Northport, N. Y.	Greenport, N. Y.
17044		Slp.	Mary Adelaide	87.69	85.81	53.9	19.0	6.0	1850	Perth Amboy, N. J.	New York, N. Y.
16585		Sch.	Mary Adeline	16.40	15.58	41.5	21.6	6.7	1830	Essex, Mass.	Salem, Mass.
90501		Slp.	Mary Agnes	6.10	5.79	31.0	12.5	3.5	1874	Marous Hook, Pa.	Bridgeton, N. J.

<sup>1</sup> Formerly sloop Joseph J. Comstock.



## MERCHANT SAILING VESSELS OF THE UNITED STATES—Continued.

Official No.	Signal letters.	Rig.	Name of vessel.	Gross tonnage.	Net tonnage.	Length.	Breadth.	Depth.	W or S built.	Where built.	Home port (where permanent document issued).
						Feet.	Feet.	Feet.			
91591		Sch.	Mary Agnes	7.10	6.75	24.9	12.9	2.0	1833	Biloxi, Miss.	Shieldsboro, Miss.
91640		Sch.	Mary Albertine	10.48	8.96	43.0	15.0	2.0	1833	Wolf River, Miss.	Do.
17795		Sch.	Mary Alice	43.12	40.96	61.0	22.4	5.8	1859	Somerset County, Md.	Baltimore, Md.
17556		Sch.	Mary Alice	14.04	13.34	28.0	15.6	4.0	1868	Homestead, N. Y.	Port Jefferson, N. J.
90181		Sch.	Mary Alice	24.39	22.68	58.4	22.0	4.0	1870	Port Jefferson, N. Y.	Port Jefferson, N. J.
90747		Sch.	Mary Alice	15.40	12.77	41.9	15.5	4.0	1875	Patchogue, N. Y.	Bridgeport, N. J.
91789		Sch.	Mary Alice	4.99	5.64	34.7	18.8	2.2	1885	Talbot County, Md.	Annapolis, Md.
90036		Sch.	Mary Amanda	5.84	5.65	30.0	12.0	2.9	1889	Perth Amboy, N. J.	New York, N. Y.
50611		Sch.	Mary Amalia	64.61	69.88	95.0	22.8	6.0	1865	Port Huron, Mich.	Port Huron, Mich.
90886		Sch.	Mary Amalia	5.93	5.63	36.9	12.3	3.2	1896	Bellport, N. Y.	Bridgeport, Conn.
91679		Sch.	Mary Anderson	8.38	7.97	34.9	12.4	3.0	1884	Norfolk County, Va.	Newport News, Va.
16048		Sch.	Mary Ann	18.41	17.49	44.5	16.7	4.0	.....	Philadelphia, Pa.	Philadelphia, Pa.
91492		Sch.	Mary Ann	10.28	9.77	35.3	12.5	3.0	1892	Rockaway, N. Y.	Norfolk, Va.
91365		Sch.	Mary Ann	18.95	18.00	44.0	14.0	5.6	1885	Charlevoix, Mich.	Grand Haven, Mich.
91974		Sch.	Mary Ann	14.16	12.45	45.4	15.2	3.0	1888	Morgan Point, Tex.	Galveston, Tex.
14034		Sch.	Mary Anna	25.34	24.67	51.7	18.0	5.0	1854	Somerset County, Md.	Baltimore, Md.
16491		Sch.	Mary Anna	15.17	14.42	41.8	15.5	4.1	1865	Northport, N. Y.	New York, N. Y.
92188		Sch.	Mary Anna	7.06	6.73	41.9	11.6	2.6	1890	Crisfield, Md.	Crisfield, Md.
91297		Sch.	Mary Annie	7.06	6.71	41.0	9.9	3.5	1880	Rock Hall, Md.	Do.
91295		Sch.	Mary Antoinette	8.40	7.96	46.8	9.0	3.0	1890	Queen Anne County, Md.	Baltimore, Md.
17564	J. R. T. Q.	Sch.	Mary Augusta	198.85	184.91	104.0	27.4	11.9	1867	Ellisworth, Me.	Ellisworth, Me.
91290		Sch.	Mary Baxter	61.60	60.42	73.8	23.5	5.4	1840	Penn Grove, N. J.	Philadelphia, Pa.
91917		Cat.	Mary Beebe	5.41	5.14	28.3	12.5	2.9	1887	Patchogue, N. Y.	Patchogue, N. Y.
16972		Sch.	Mary Bell	8.69	8.26	31.0	13.4	3.4	1864	Bellport, N. Y.	Bridgeport, Conn.
17897		Sch.	Mary Bell	6.08	5.78	29.0	11.0	2.0	1867	Norfolk, Va.	Norfolk, Va.
91695		Sch.	Mary Bidwell	65.78	62.50	75.0	24.0	5.5	1886	San Francisco, Cal.	San Francisco, Cal.
90089		Sch.	Mary Brock	94.04	89.34	76.9	21.1	8.1	1852	Castine, Me.	Rockland, Me.
17265		Sch.	Mary Brookway	67.70	64.38	67.0	23.9	6.8	1849	Lyme, Conn.	New Haven, Conn.
17831		Sch.	Mary Brush	57.25	54.39	67.5	21.8	7.5	1814	Smithtown, N. Y.	New York, N. Y.
17098		Sch.	Mary Bryan	21.31	20.25	44.8	15.4	4.2	1860	Beaufort, N. C.	Edenton, N. C.
91579		Sch.	Mary Buckley	124.00	117.80	98.5	29.3	6.4	1823	Tottenville, N. Y.	New York, N. Y.
90892	J. R. S. F.	Sch.	Mary Buhne	147.00	139.71	102.0	29.5	7.5	1876	Eureka, Cal.	San Francisco, Cal.
92346		Sch.	Mary Cabral	62.46	59.34	73.0	20.3	9.8	1893	Essex, Mass.	Boston, Mass.
16473		Sch.	Mary Catharine	23.26	22.10	49.0	15.0	5.0	1854	Somerset County, Md.	Annapolis, Md.
16530		Sch.	Mary Catharine	25.16	23.90	70.2	13.6	2.9	1854	Ocoquan, Va.	Alexandria, Va.
90194		Sch.	Mary Chapin	35.92	34.12	56.1	19.2	5.1	1870	Wellfleet, Mass.	Wellfleet, Mass.
17331		Sch.	Mary Cobb	12.01	11.41	35.7	13.5	4.3	.....	Perth Amboy, N. J.	Perth Amboy, N. J.
16394		Sch.	Mary Collins	261.95	248.86	133.0	27.3	10.0	1857	Ashtabula, Ohio	Chicago, Ill.
99932	J. P. C. N.	Sch.	Mary Curtis	435.36	413.60	180.7	32.0	14.5	1874	Keenebunk, Me.	Richmond, Va.
90652		Sch.	Mary Disston	6.14	5.84	31.0	11.1	3.1	1873	Berlin, Md.	Chincoteague, Va.
91475	J. W. K. L.	Sch.	Mary Dodge	243.04	230.90	120.0	32.8	9.0	1882	Eureka, Cal.	San Francisco, Cal.
91885		Sch.	Mary Dunn	31.67	30.09	68.0	16.6	4.4	1866	Menominee, Mich.	Marquette, Mich.
91019		Sch.	Mary Eldridge	13.52	12.85	52.0	13.1	4.0	1881	Somerset County, Md.	Crisfield, Md.
16098		Sch.	Mary Eliza	10.16	9.65	35.0	14.0	3.9	1865	New York, N. Y.	Do.
16594		Sch.	Mary Eliza	13.53	12.85	42.5	13.2	4.8	.....	Key West, Fla.	Key West, Fla.
17479		Sch.	Mary Eliza	22.10	21.80	46.0	17.5	4.6	1855	Last Hartford, Conn.	Dear Isle, Me.
90294		Sch.	Mary Eliza	10.19	9.68	34.2	13.4	3.3	1871	Tuckerton, N. J.	Beaufort, N. C.
90578		Sch.	Mary Eliza	12.02	11.42	40.3	13.2	4.2	1874	Surry County, Va.	Norfolk, Va.
91205		Sch.	Mary Eliza	9.54	9.07	49.0	12.0	3.0	1879	Somerset County, Md.	Crisfield, Md.
10090		Sch.	Mary Elizabeth	17.32	16.45	46.2	15.7	4.2	1834	Dorchester County, Md.	Philadelphia, Pa.
16485		Sch.	Mary Elizabeth	65.62	62.24	64.2	23.5	6.9	1836	Portland, Conn.	Fall River, Mass.
16488		Sch.	Mary Elizabeth	63.68	60.50	64.3	25.0	6.5	1858	Greenwich, Conn.	Bridgeport, Conn.
16558		Sch.	Mary Elizabeth	32.75	31.12	56.0	19.2	5.8	1842	Lyme, Conn.	Portland, Me.
16957		Sch.	Mary Elizabeth	18.53	18.55	44.6	17.1	4.2	.....	New York, N. Y.	New York, N. Y.
16974		Sch.	Mary Elizabeth	13.99	13.99	42.0	14.6	4.0	1858	Shooters Island, N. Y.	Perth Amboy, N. J.
17454		Sch.	Mary Elizabeth	22.51	21.38	46.0	14.0	5.0	1852	Salisbury, Mass.	Gloverston, Mass.
90026		Sch.	Mary Elizabeth	9.90	9.46	24.0	12.8	4.3	1868	Key West, Fla.	Key West, Fla.
90082		Sch.	Mary Elizabeth	5.45	5.18	29.0	12.0	5.1	1851	Staten Island, N. Y.	New York, N. Y.
90433		Sch.	Mary Elizabeth	8.85	8.41	34.0	13.0	3.6	1872	York County, Va.	Newport News, Va.
91901		Sch.	Mary Elizabeth	6.32	6.02	37.2	13.0	3.0	1886	Annapolis, Md.	Annapolis, Md.
92113		Sch.	Mary Elizabeth	10.51	9.98	41.9	15.6	2.8	1889	Cambridge, Md.	Baltimore, Md.
17853		Sch.	Mary Ella	5.75	5.47	32.1	11.6	3.3	1868	Charleston, S. C.	Charleston, S. C.
50589		Sch.	Mary Ella	48.24	46.73	75.8	20.5	3.6	1870	Acotink, Va.	Alexandria, Va.
90432		Sch.	Mary Ella	15.14	14.89	39.0	15.8	3.9	1872	Rye, N. Y.	New York, N. Y.
91127		Sch.	Mary Ella	6.58	6.26	39.0	10.5	2.8	1879	Baldwin, N. Y.	Patchogue, N. Y.
91879		Sch.	Mary Ella	12.26	12.00	36.6	15.4	4.0	1896	Charleston, S. C.	Charleston, S. C.
19667		Sch.	Mary Ellen	53.24	50.58	67.1	21.7	5.5	1859	Baltimore, Md.	Crisfield, Md.
16097		Sch.	Mary Ellen	7.23	6.87	39.3	11.3	3.2	1861	.....	Baltimore, Md.
16550		Sch.	Mary Ellen	54.11	51.49	64.8	19.5	7.4	1855	Essex, Mass.	Rockport, Me.
17633		Sch.	Mary Ellen	11.54	10.96	35.8	14.8	4.1	1867	Newburyport, Mass.	Boston, Mass.
17899		Sch.	Mary Ellen	13.61	12.98	48.3	14.7	4.4	1867	Crisfield, Md.	Alexandria, Va.
17946		Sch.	Mary Ellen	66.56	65.19	81.6	23.7	5.2	1864	Caroline County, Md.	Crisfield, Md.
90737		Sch.	Mary Ellen	37.93	36.04	62.3	22.0	5.0	1874	Freeport, Fla.	Pensacola, Fla.
91522		Sch.	Mary Ellen	68.75	79.56	79.5	26.7	5.6	1863	Calcie, Me.	Fall River, Mass.
91781		Sch.	Mary Ellen	16.79	14.92	41.0	15.0	4.0	1894	Savannah, Ga.	Savannah, Ga.
91878		Sch.	Mary Ellen	16.37	9.85	44.0	12.0	3.1	1886	Gloverston County, Va.	Newport News, Va.
92127		Sch.	Mary Ellen	8.47	8.05	32.2	11.9	4.2	1890	Key West, Fla.	Key West, Fla.

1 Formerly schooner Ellen Tobin.

## MERCHANT SAILING VESSELS OF THE UNITED STATES—Continued.

Official No.	Signal letters.	Rig.	Name of vessel.	Gross tonnage.	Net tonnage.	Length.	Breadth.	Depth.	W. or built.	Where built.	Home port (where permanent document issued).
						Feet.	Feet.	Feet.			
91410		Sch.	Mary Elmira	12.96	6.83	42.5	14.3	3.6	1882	New Orleans, La.	New Orleans, La.
92092		Sch.	Mary Emerson	12.82	12.18	41.4	12.9	5.0	1889	Essex, Mass.	Boston, Mass.
16549		Sch.	Mary Emma	74.39	70.68	69.5	24.0	5.8	1856	Tuckerton, N. J.	New York, N. Y.
16878		Slp.	Mary Emma	30.87	29.14	61.5	20.8	4.3	1848	Newburg, N. Y.	Do.
17228		Slp.	Mary Emma	31.48	29.91	64.0	18.6	5.0	1866	Greenport, N. Y.	Greenport, N. Y.
90110		Slp.	Mary Emma	11.21	10.65	35.8	14.4	3.4	1869	Stony Brook, Conn.	Stonington, Conn.
90198		Sch.	Mary Emma	48.48	46.01	73.6	21.6	3.8	1869	Delanco, N. J.	Bridgeton, N. J.
90608		Slp.	Mary Emma	15.78	14.95	42.3	15.6	4.5	1874	New York, N. Y.	Dennis, Mass.
90773		Sch.	Mary Emma	26.54	25.22	49.2	16.4	6.6	1878	New London, Conn.	New York, N. Y.
91102		Slp.	Mary Emma	7.53	7.16	31.7	10.9	2.9	1878	Green Run, Md.	Chincoteague, Va.
91155		Slp.	Mary Emma	11.07	10.52	34.5	14.0	3.8	1878	Greenwich, Conn.	New York, N. Y.
91448		Slp.	Mary Emma	9.29	8.83	39.3	13.9	3.0	1882	Portsmouth, N. J.	Perth Amboy, N. J.
91583		Slp.	Mary Emma	12.01	12.27	36.5	14.2	3.9	1883	Key Port, N. J.	Do.
92048		Slp.	Mary Emma	10.02	9.52	40.1	13.8	3.6	1888	Cambridge, Md.	Bridgeton, N. J.
90615		Sch.	Mary Emuor	61.85	49.26	76.5	22.6	4.8	1873	Port Jefferson, N. Y.	Onancock, Va.
90086		Sch.	Mary Etta	28.50	27.07	61.0	20.0	5.0	1869	Wicomico, Md.	Baltimore, Md.
91804		Sch.	Mary Etta	10.32	9.80	49.7	12.9	3.4	1885	Somerset County, Md.	Annapolis, Md.
92281		Sch.	Mary Etta	64.45	61.25	71.0	23.0	6.8	1891	Alameda, Cal.	San Francisco, Cal.
91137		Slp.	Maryetta	8.13	7.73	30.0	13.4	3.2	1879	Glenwood, N. Y.	Cold Spring, N. Y.
91285		Sch.	Maryetta	6.82	6.48	41.5	12.4	3.7	1890	Sabine Pass, Tex.	Galveston, Tex.
92559		Sch.	Mary Everett	19.09	18.14	46.0	15.6	3.9	1893	Brunswick, Ga.	Brunswick, Ga.
16233		Sch.	Mary Farrow	99.95	94.90	84.5	25.5	8.4	1845	Belfast, Me.	Belfast, Me.
90600		Sch.	Mary Fernald	80.27	76.17	78.1	22.8	7.8	1875	Gloucester, Mass.	Gloucester, Mass.
91193		Sch.	Mary Fleetwood	10.03	9.54	44.4	14.3	4.0	1879	Newbern, N. C.	Newbern, N. C.
90867		Sch.	Mary Frances	10.49	9.96	49.5	13.1	3.6	1876	Dorchester, Md.	Crisfield, Md.
90907		Sch.	Mary Frances	6.97	6.62	29.5	12.5	3.7	1877	Mathews County, Va.	Richmond, Va.
90880		Sch.	Mary Frances	29.74	28.27	53.9	21.0	3.7	1877	San Francisco, Cal.	San Francisco, Cal.
91616		Sch.	Mary Francis	10.04	9.54	49.7	13.1	3.6	1883	Somerset County, Md.	Crisfield, Md.
90434	J. M. G. W.	Sch.	Mary Freeland	398.23	378.33	128.0	81.8	15.8	1872	Greenport, N. Y.	Perth Amboy, N. J.
90568		Sch.	Mary Gallard	45.01	42.70	67.8	21.0	5.6	1873	Bridgeton, N. J.	Somers Point, N. J.
90680	J. H. C. S.	lg.	Mary Gibbs	488.97	464.52	122.2	30.5	16.8	1869	Westbrook, Me.	Boston, Mass.
91950		Sch.	Mary Gilbert	92.25	87.64	82.0	26.5	7.0	1887	Albion, Cal.	San Francisco, Cal.
17414		Sch.	Mary Gratwick	32.80	31.18	55.0	18.6	4.8	1858	San Francisco, Cal.	Do.
17261		Slp.	Mary Gray	47.68	45.21	56.0	22.5	6.7	1848	Norwich, Conn.	New York, N. Y.
17593		Slp.	Mary Gray	15.98	15.17	42.6	15.6	3.9	1866	Camden, N. J.	Chincoteague, Va.
90250		Slp.	Mary Gray	5.80	5.51	27.0	11.0	3.0	1871	Bridgeport, Conn.	Baltimore, Md.
91117	J. T. G. F.	Bk.	Mary Hasbrouck	771.52	732.94	154.0	35.3	19.5	1878	Calais, Me.	New York, N. Y.
92237		Sch.	Mary Haward	20.39	19.37	47.0	14.5	4.3	1890	Norfolk, Va.	Onancock, Va.
16140		Sch.	Mary Howe	50.23	47.72	55.7	18.3	7.6	1846	Newbury, Mass.	Rockland, Me.
16909		Slp.	Mary Helen	31.96	31.66	45.5	21.3	5.7	1805	Madison, Conn.	New York, N. Y.
17943		Slp.	Mary Henry	11.06	10.51	35.8	11.9	3.1	1868	Worcester County, Md.	Chincoteague, Va.
92042		Slp.	Mary Hunt	7.49	7.12	59.2	13.2	1.0	1887	Washington, D. C.	Washington, D. C.
91241		Sch.	Mary Ida	7.78	7.39	36.0	12.4	3.0	1880	Mobile, Ala.	Mobile, Ala.
90020		Sch.	Mary Isabel	65.40	62.13	73.9	25.5	5.7	1866	Norwalk, Conn.	Cold Spring, N. Y.
90715		Sch.	Mary Isabel	7.98	6.76	30.6	11.0	4.3	1865	Newport, R. I.	Providence, R. I.
16011		Sch.	Mary Jane	14.62	13.89	41.0	11.5	3.0			Edenton, N. C.
16992		Sch.	Mary Jane	18.66	17.73	48.7	17.2	5.1	1839	Somerset County, Md.	Somers Point, N. J.
16197	H. M. R. V.	Sch.	Mary Jane	123.42	117.25	96.0	23.9	7.6	1846	Woolwich, Me.	Bangor, Me.
16750		Slp.	Mary Jane	6.28	5.86	28.9	11.6	3.1			Norfolk, Va.
16900		Slp.	Mary Jane	15.80	15.01	41.5	15.4	4.3	1853	Babylon, N. Y.	New York, N. Y.
17814		Slp.	Mary Jane	8.51	8.08	33.4	13.4	3.8	1867	Talbot County, Md.	Baltimore, Md.
90248		Sch.	Mary Jane	13.54	12.87	39.5	12.7	5.1	1871	Friendship, Me.	Machias, Me.
90570		Slp.	Mary Jane	5.41	5.14	28.0	10.6	2.6	1868	Worcester County, Md.	Chincoteague, Va.
90781		Slp.	Mary Jane	7.11	6.76	31.5	10.3	3.1	1868	Nashville, Va.	Do.
90774		Slp.	Mary Jane	9.02	8.57	31.3	11.0	2.8	1878	Patchogue, N. Y.	New York, N. Y.
91565		Slp.	Mary Jane	7.22	6.86	23.8	12.4	3.5	1868	New York, N. Y.	Do.
91887		Cat.	Mary Jane	5.56	5.29	25.0	12.0	3.1	1885	Atlantic City, N. J.	Somers Point, N. J.
90756		Sch.	Mary Janette	38.44	36.52	68.0	18.0	5.5	1875	Freeport, Fla.	Brashear, La.
90760	J. Q. W. D.	Sch.	Mary Jenness	604.81	490.20	133.9	31.3	16.3	1875	Brewer, Me.	Bangor, Me.
17401		Sch.	Mary Joseph	23.21	22.06	47.5	16.6	4.2	1859	San Francisco, Cal.	San Francisco, Cal.
17742		Slp.	Mary Lamb	8.71	8.27	34.0	13.0	3.0	1867	Norfolk, Va.	Newport News, Va.
17371		Sch.	Mary Langdon	116.68	110.85	78.8	22.1	8.5	1845	Thomaston, Me.	Rockland, Me.
16490		Slp.	Mary Lavinia	9.32	8.85	32.6	14.7	3.9	1861	Greenwich, Conn.	Bridgeton, Conn.
90827		Slp.	Mary Lawson	12.88	12.34	40.1	14.6	4.1	1871	Somerset County, Md.	Crisfield, Md.
91344		Slp.	Mary Lewis	8.38	7.97	28.7	12.5	3.9	1881	West Harwich, Mass.	Newport, R. I.
91614		Sch.	Mary Lorens	28.19	26.78	57.0	20.4	3.6	1883	Cedar Bayou, Tex.	Galveston, Tex.
17099		Sch.	Mary Louisa	94.11	89.41	84.0	28.3	7.6	1854	Elizabeth City, N. C.	New York, N. Y.
91347		Sch.	Mary Louise	9.02	8.57	36.0	13.0	3.9	1881	Pensacola, Fla.	Pensacola, Fla.
91943		Slp.	Mary Lucrece	6.88	6.54	37.0	12.0	2.3	1887	Norfolk County, Va.	Norfolk, Va.
90631		Sch.	Mary Ludwig	68.84	65.40	81.5	19.7	6.0	1874	South Haven, Mich.	Chicago, Ill.
90628		Sch.	Mary Lyon	334.07	317.37	128.0	26.2	12.0	1874	Port Huron, Mich.	Ogdensburg, N. Y.
91050		Sch.	Mary Mo	17.02	16.17	35.5	15.1	4.0	1878	Freeport, Fla.	Pensacola, Fla.
17919		Sch.	Mary McCabe	34.81	32.69	53.9	30.6	5.3	1867	Philadelphia, Pa.	Sag Harbor, N. Y.
92817	K. M. C. S.	Sch.	Mary Manning	1,233.78	1,172.10	310.0	41.0	18.7	1864	Camden, Me.	Tuckerton, N. J.
92331		Sch.	Mary Manla	6.16	5.96	35.7	11.7	3.0	1891	Somerset County, Md.	Crisfield, Md.
92268		Slp.	Mary Meerwald	17.28	16.38	46.0	16.5	5.0	1891	Dennisville, N. J.	Bridgeton, N. J.
17056	H. N. P. K.	Sch.	Mary Miller	167.75	159.37	96.5	28.4	7.8	1864	Philadelphia, Pa.	New London, Conn.
91335		Sch.	Mary Miller	10.59	10.07	38.0	11.0	2.3	1879	Bay City, Mich.	Port Huron, Mich.
91491		Sch.	Mary Mills	6.27	5.96	43.9	10.0	3.1	1875	Dorchester County, Md.	Crisfield, Md.

## MERCHANT SAILING VESSELS OF THE UNITED STATES—Continued.

Official No.	Signal letters.	Rig.	Name of vessel.	Gross tonnage.	Net tonnage.	Length.	Breadth.	Depth.	When built.	Where built.	Home port (where permanent document issued).
90008		Slp.	Mary Morris	5.49	5.22	26.5	10.4	2.8	1861	Harvey Cedara, N. J.	Perth Amboy, N. J.
91101		Sch.	Mary Olive	5.42	5.53	41.8	10.7	2.5	1874	Jones Creek, Md.	Crisfield, Md.
91781		Slp.	Mary Pace	7.19	6.84	18.0	14.0	3.0	1868	Northmouth, Va.	Norfolk, Va.
16389		Sch.	Mary Parker	34.43	32.70	68.0	18.0	3.0	1847	Northumberland, Va.	Baltimore, Md.
17590		Sch.	Mary Potter	36.23	34.42	53.5	18.4	3.0	1848	Noank, Conn.	Yemassee, Fla.
17846		Slp.	Mary Priscilla	5.46	5.19	20.0	9.2	2.8	1866	Worcester County, Md.	Chincoteague, Va.
90935		Sch.	Mary Priscilla	7.20	6.84	20.0	10.2	2.6	1876	Northumberland, Va.	Tappahannock, Va.
92229		Sch.	Mary Priscilla	11.84	11.25	53.6	14.2	3.1	1860	St. Peters, Md.	Cape Charles City, Va.
91198		Sch.	Mary Roberts	8.24	7.87	47.0	11.8	2.8	1879	Somerset County, Md.	Crisfield, Md.
92290		Sch.	Mary Rodin	9.06	9.46	47.2	13.1	3.1	1891	Morehead City, N. C.	Beaufort, N. C.
91149		Slp.	Mary Sadon	10.50	9.97	59.8	15.2	3.6	1879	Talbot County, Md.	Bridgeton, N. J.
91370	J. V. M. F.	Sch.	Mary Sanford	470.90	455.91	136.5	34.3	15.1	1881	Boston, Mass.	Wellfleet, Mass.
18182		Sch.	Mary Snow	70.80	67.26	78.0	21.7	7.7	1858	Essex, Mass.	Boothbay, Me.
17248		Sch.	Mary Snowman	24.00	22.80	46.8	14.4	4.2	1862	Georgetown, Me.	Mount Desert Ferry, Me.
91276	J. T. W. D.	Sch.	Mary Sprague	649.56	617.08	158.3	33.1	17.2	1890	Thomaston, Me.	Thomaston, Me.
16285	H. M. S. W.	Sch.	Mary Standish	272.00	221.28	118.0	29.8	9.8	1860	East Haven, Conn.	Boston, Mass.
16155		Sch.	Mary Steele	69.06	66.47	78.0	22.7	8.0	1806	Essex, Mass.	Do.
17585	J. B. T. V.	Sch.	Mary Stevens	229.69	218.21	111.0	27.4	10.3	1856	Bangor, Me.	Bangor, Me.
90796		Sch.	Mary Story	64.09	60.89	73.7	21.1	7.4	1875	Essex, Mass.	Gloucester, Mass.
17308		Sch.	Mary Taulane	25.25	23.99	49.8	17.3	5.0	1864	Bridgeton, N. J.	Baltimore, Md.
17335		Slp.	Mary Taylor	10.45	9.93	92.0	13.0	4.0	1861	Key Port, N. J.	Perth Amboy, N. J.
91478		Slp.	Mary Teresa	5.51	5.23	30.0	9.1	4.2	1882	Provincetown, Mass.	Boston, Mass.
90137		Sch.	Mary Theresa	31.12	29.37	55.0	19.7	4.8	1867	Shieldsboro, Miss.	Shieldsboro, Miss.
92276		Slp.	Mary Thomas	7.39	7.03	30.1	10.1	2.0	1891	Washington, D. C.	Washington, D. C.
92383		Slp.	Mary Thomas	9.98	9.49	47.5	13.4	2.6	1891	Morehead City, N. C.	Beaufort, N. C.
90810		Slp.	Mary Underhill	6.42	6.10	29.9	13.3	3.8	1874	Oyster Bay, N. Y.	Bridgeton, Conn.
91366		Sch.	Mary Vickers	68.20	64.79	79.7	23.2	6.2	1881	Oxford, Md.	Baltimore, Md.
90222		Slp.	Mary Virginia	7.67	7.29	32.3	12.6	3.8	1869	Norfolk, Va.	Norfolk, Va.
91077		Sch.	Mary Virginia	5.81	5.52	44.6	10.4	2.8	1877	Somerset County, Md.	Tappahannock, Va.
91402		Sch.	Mary Virginia	10.30	9.79	48.5	12.7	3.2	1885	do.	Crisfield, Md.
17623		Slp.	Mary Wallace	14.64	13.91	40.0	14.0	4.3	1884	Jacksonville, Fla.	Savannah, Ga.
17879		Sch.	Mary Washington	39.43	37.46	62.0	19.0	5.4	1857	Somerset County, Md.	Baltimore, Md.
90589		Slp.	Mary Washington	7.38	7.01	62.5	11.8	3.3	1874	York County, Va.	Newport News, Va.
91525		Sch.	Mary Washington	27.99	26.60	61.9	18.3	5.2	1882	Somerset County, Md.	Do.
17170	H. N. R. M.	Sch.	Mary Weaver	222.51	211.39	110.0	29.8	9.0	1867	Philadelphia, Pa.	New York, N. Y.
17899		Sch.	Mary Wesley	14.60	13.87	45.0	14.6	4.4	1867	Crisfield, Md.	Onancock, Va.
91721		Sch.	Mary Wesley	5.86	5.57	45.5	11.4	3.0	1884	Somerset County, Md.	Crisfield, Md.
90463		Sch.	Mary Wheeler	27.86	26.47	50.7	18.2	4.5	1873	Straits, N. C.	Wilmington, N. C.
17495	H. W. J. L.	Sch.	Mary Whitridge	877.91	834.02	168.5	34.7	21.5	1855	Baltimore, Md.	Boston, Mass.
17089		Sch.	Mary Willey	100.59	95.57	79.5	28.1	8.2	1863	Portsmouth, N. H.	Portsmouth, N. H.
91388	J. V. M. C.	Bkn.	Mary Winkleman	522.32	490.21	155.3	36.9	13.0	1881	Seabeck, Wash.	San Francisco, Cal.
90505		Slp.	Mary Wood	6.96	6.61	31.0	12.2	2.8	1873	Chincoteague, Va.	Cape Charles City, Va.
90689		Sch.	Mary Wood	24.50	23.78	70.5	16.5	4.7	1872	Brooklyn, N. Y.	Patchogue, N. Y.
91898		Sch.	Mary Woolson	708.90	673.46	179.1	34.8	13.2	1888	West Bay City, Mich.	Port Huron, Mich.
90450		Slp.	Mary A. Bickley	13.23	12.57	38.0	15.2	4.1	1871	Dorchester, N. J.	Bridgeton, N. J.
13846		Sch.	Mary A. Bird	40.89	38.85	68.0	22.4	4.6	1867	Frederica, Del.	New York, N. Y.
92359		Sch.	Mary A. Black	6.12	5.82	31.0	11.0	4.4	1891	Surry, Me.	Ellsworth, Me.
91602		Sch.	Mary A. Bosman	10.25	9.75	52.0	13.7	2.6	1863	Somerset County, Md.	Crisfield, Md.
91610		Sch.	Mary A. Bradshaw	14.28	13.66	49.3	14.5	3.6	1883	Smiths Island, Md.	Do.
90891		Sch.	Mary A. Brown	15.65	14.87	41.8	13.6	5.1	1876	Bath, Me.	Dennis, Mass.
91528		Sch.	Mary A. Clark	83.92	79.73	80.0	26.6	8.4	1883	Gloucester, Mass.	Gloucester, Mass.
17760		Sch.	Mary A. Denight	14.79	14.05	40.0	22.0	4.0	1866	Philadelphia, Pa.	Baltimore, Md.
17955		Sch.	Mary A. Downs	12.24	11.63	38.4	13.3	5.0	1866	Kittery, Me.	Salem, Mass.
90030		Sch.	Mary A. Fernandes	49.22	46.79	68.0	24.8	4.6	1869	San Francisco, Cal.	San Francisco, Cal.
91458	J. W. D. Q.	Sch.	Mary A. Fisher	116.54	110.72	95.5	26.9	6.6	1882	Saverville, N. J.	Perth Amboy, N. J.
91413		Slp.	Mary A. Gray	7.81	7.42	35.0	12.0	3.0	1882	Norfolk, Va.	Norfolk, Va.
91236		Lgt.	Mary A. Grege	8.35	7.94	39.8	12.4	3.6	1880	New Orleans, La.	New Orleans, La.
90776		Sch.	Mary A. Gregory	87.50	83.13	84.6	23.8	6.6	1875	Chicago, Ill.	Milwaukee, Wis.
91440	J. W. C. E.	Sch.	Mary A. Hall	381.21	362.15	143.0	33.0	11.9	1882	Belfast, Me.	New York, N. Y.
90349		Sch.	Mary A. Hand	35.55	31.87	57.8	19.7	4.5	1871	Port Norris, N. J.	Bridgeton, N. J.
90315		Slp.	Mary A. Heywood	33.59	31.91	60.0	17.8	4.7	1871	Brooklyn, N. Y.	Baltimore, Md.
18019		Sch.	Mary A. Irwin	80.24	76.32	78.0	24.3	6.4	1852	Lee River, N. J.	Norfolk, Va.
90088		Sch.	Mary A. Kirwan	39.20	37.24	62.2	20.3	5.8	1869	Annapeseex, Md.	Crisfield, Md.
92373		Sch.	Mary A. Manuel	7.91	7.52	35.0	14.0	2.9	1891	Biloxi, Miss.	Shieldsboro, Miss.
91576		Sch.	Mary A. Marshall	9.70	9.22	33.6	13.6	3.7	1883	Tottenville, N. Y.	New York, N. Y.
90903		Sch.	Mary A. Mott	20.87	19.83	50.1	18.0	5.6	1874	Tuckerton, N. J.	Tuckerton, N. J.
91182		Sch.	Mary A. Oiler	7.65	7.27	31.7	11.7	4.5	1879	Mount Desert, Me.	Sodgwick, Me.
90350		Sch.	Mary A. Rogers	24.03	22.83	49.8	18.6	4.2	1868	Dorchester, N. J.	Bridgeton, N. J.
17219		Slp.	Mary A. Sisson	20.95	19.91	48.2	18.6	4.5	1867	Greenport, N. Y.	Sag Harbor, N. Y.
17711	J. D. R. Q.	Slp.	Mary A. Tyler	205.28	195.02	102.2	29.4	9.2	1866	Setauket, N. Y.	New York, N. Y.
92026	K. M. D. Q.	Sch.	Mary A. Whalen	134.52	127.90	108.0	25.0	11.3	1895	Essex, Mass.	Boston, Mass.
91582		Slp.	Mary A. White	74.15	70.44	74.0	24.6	5.0	1882	Boston, Mass.	Gloucester, Mass.
16883		Sch.	Mary A. Williams	67.64	64.78	77.0	18.5	7.9	1880	Brooklyn, N. Y.	New York, N. Y.
90083		Sch.	Mary A. Williams	11.58	11.06	24.6	13.0	5.2	1877	Boston, Mass.	Provincetown, Mass.
92323	K. H. N. G.	Sch.	Mary B. Baird	908.41	864.77	170.0	36.4	19.1	1890	Camden, N. J.	Camden, N. J.
17254		Slp.	Mary B. Corbin	23.69	22.51	47.8	17.0	4.9	1858	Gulfport, Conn.	Newport News, Va.
91713	K. C. R. M.	Sch.	Mary B. Judge	472.43	448.81	144.6	35.2	12.2	1893	Milton, Del.	Philadelphia, Pa.
92029		Sch.	Mary B. Mitchell	963.36	915.20	211.7	37.5	15.0	1868	West Bay City, Mich.	Port Huron, Mich.
90743		Sch.	Mary B. Rogers	62.17	67.57	79.3	23.0	6.3	1878	Philpsburg, Me.	Wiscasset, Me.

\* Formerly schooner John M. Clayton.

## MERCHANT SAILING VESSELS OF THE UNITED STATES—Continued.

Official No.	Signal letters.	Rig.	Name of vessel.	Gross tonnage.	Net tonnage.	Length.	Breadth.	Depth.	When built.	Where built.	Home port (where permanent document issued).
17510		Sch.	Mary B. Smith	85.57	51.30	75.5	20.3	8.1	1884	Ipswich, Mass.	Thomaston, Me.
91574	K. B. L. R.	Sch.	Mary B. Wellington	423.03	404.73	128.7	31.9	15.1	1883	New Bedford, Mass.	Boston, Mass.
90372	J. H. K. H.	Bk.	Mary C. Hale	563.36	533.94	137.3	34.1	15.8	1875	Ellsworth, Me.	Ellsworth, Me.
91653		Sip.	Mary C. Sharp	15.58	14.80	40.6	10.0	4.1	1884	Bridgeton, N. J.	Bridgeton, N. J.
92244	K. H. S. J.	Sch.	Mary C. Stuart	203.36	198.20	66.0	20.4	9.2	1890	Bismillah, Me.	New York, N. Y.
90392		Sch.	Mary C. Ward	19.35	18.33	47.3	10.5	5.0	1871	Somerset County, Md.	Crisfield, Md.
12973		Sch.	Mary D. Ayer	336.98	320.14	144.0	29.3	11.0	1854	Baginaw, Mich.	Chicago, Ill.
17976		Sch.	Mary D. Craig	83.90	80.71	85.4	14.7	8.4	1867	Essex, N. Y.	Burlington, Vt.
91891		Sch.	Mary E. Adams	10.07	9.57	30.8	14.6	3.2	1890	Seaford, Del.	Bridgeton, N. J.
17413		Sch.	Mary E. Anderson	40.24	38.23	50.6	21.0	5.2	1890	San Francisco, Cal.	Kadik, Alaska
91603		Sch.	Mary E. Burnham	9.14	8.68	34.0	12.2	3.8	1867	Portland, Me.	Deer Isle, Me.
17691		Sch.	Mary E. Caswell	14.09	13.39	44.3	15.5	4.5	1873	Portsmouth, N. H.	Maehias, Me.
90993		Sip.	Mary E. Combs	13.50	12.92	37.0	14.5	4.2	1877	Freeport, N. Y.	Patchogue, N. Y.
90391		Sch.	Mary E. Coulbourn	21.29	20.23	48.0	17.1	6.8	1871	Somerset County, Md.	Onancock, Va.
91828		Sch.	Mary E. Crockett	21.84	20.75	44.0	15.0	5.3	1845	Crisfield, Md.	Do.
109133	J. Q. P. F.	Sch.	Mary E. Crosby	188.00	178.60	111.4	23.4	8.6	1873	Dennisville, N. J.	Nantucket, Mass.
90186		Sch.	Mary E. Cuff	41.86	39.77	62.0	21.3	4.6	1870	Glenwood, N. Y.	Port Jefferson, N. Y.
90989		Sip.	Mary E. Cummings	10.02	9.52	40.6	14.5	3.7	1877	Talbot County, Md.	Baltimore, Md.
90040		Sch.	Mary E. Curtin	20.44	25.12	50.1	18.0	5.0	1868	Base River, N. J.	Newbern, N. C.
90097		Sch.	Mary E. Daniels	67.68	64.30	71.0	21.9	7.0	1868	Essex, Mass.	Glocester, Mass.
90295		Sip.	Mary E. Davis	7.39	7.02	33.5	12.0	3.9	1899	Philadelphia, Pa.	Bridgeton, N. J.
92073		Sip.	Mary E. Davis	8.45	8.01	32.8	14.2	3.6	1899	Greenport, N. Y.	Greenport, N. Y.
91617		Sch.	Mary E. Deaty	30.50	28.98	78.0	22.0	3.2	1863	Accotink, Va.	Alexandria, Va.
91426		Sch.	Mary E. Foble	22.44	21.32	61.5	16.5	4.2	1862	Dorchester County, Md.	Baltimore, Md.
91517		Sch.	Mary E. Gandy	18.81	17.68	49.4	16.8	4.6	1862	Somerset County, Md.	Alexandria, Va.
17714		Sch.	Mary E. Gildersleeve	70.77	67.23	82.8	23.0	5.9	1868	Penn Grove, N. J.	Edenton, N. C.
17626	J. C. H. P.	Sch.	Mary E. Graham	206.36	196.04	113.8	29.1	8.4	1867	Millford, Del.	Norfolk, Va.
90236		Sch.	Mary E. Hagan	34.25	32.54	55.4	14.1	7.1	1871	Bath, Me.	Portland, Me.
16744		Sip.	Mary E. Hays	4.41	4.09	27.0	11.0	3.0	1863	New York, N. Y.	Norfolk, Va.
90319		Sch.	Mary E. Hobson	53.18	50.61	63.0	21.6	5.6	1870	Little Creek Landing, Del.	Bridgeton, N. J.
17679		Sch.	Mary E. Hoxie	30.97	29.43	48.9	17.8	7.1	1868	Noank, Conn.	Panascota, Fla.
17893		Sch.	Mary E. Inaley	35.00	33.25	60.0	19.0	6.2	1866	Dorchester County, Md.	Baltimore, Md.
17797		Sch.	Mary E. Jones	31.18	29.62	53.1	19.0	5.8	1867	Baltimore, Md.	Do.
90397		Sch.	Mary E. Lynch	39.52	37.54	68.0	19.5	5.5	1872	Bayou St. John, La.	Lake Charles, La.
92254	K. J. B. W.	Sch.	Mary E. Lynch	183.77	174.49	98.7	28.6	8.5	1876	New Castle, Me.	Bath, Me.
90870		Sch.	Mary E. McAbee	39.05	37.60	63.0	16.5	3.9	1890	Baltimore, Md.	Baltimore, Md.
92503		Sch.	Mary E. McLachlan	1,394.47	1,324.75	251.0	41.0	16.2	1893	West Bay City, Mich.	Port Huron, Mich.
16894		Sch.	Mary E. Mills	44.52	42.30	60.0	21.3	5.3	1893	States Island, N. Y.	Patchogue, N. Y.
91351	J. V. K. N.	Sch.	Mary E. Morse	644.49	612.27	106.7	36.4	13.5	1881	Bath, Me.	Bath, Me.
92319	K. J. P. W.	Sch.	Mary E. Olys	224.06	212.96	104.5	29.0	8.4	1891	Do.	Do.
90751		Sch.	Mary E. Packard	101.46	96.39	96.0	42.0	5.8	1875	South Haven, Mich.	Chicago, Ill.
92633	K. M. F. H.	Sch.	Mary E. Palmer	1,525.23	1,455.70	221.0	42.0	19.7	1892	Bath, Me.	Bath, Me.
16121	H. M. Q. G.	Sch.	Mary E. Pearson	219.59	118.65	86.5	24.8	8.5	1865	Bucksport, Me.	Belfast, Me.
17793	J. D. Q. R.	Sch.	Mary E. Pennell	351.58	339.01	116.0	28.1	11.2	1896	Harrisport, Me.	Maehias, Me.
16325		Sch.	Mary E. Perow	337.36	320.91	145.9	29.1	11.7	1891	Cleveland, Ohio	Port Huron, Mich.
16212		Sch.	Mary E. Queen	8.50	8.16	30.6	11.4	3.4	1862	Beaufort, N. C.	Newbern, N. C.
91892		Sch.	Mary E. Rodman	49.50	47.23	75.2	23.0	5.1	1885	Cambridge, Md.	Baltimore, Md.
92129		Sch.	Mary E. Ross	9.28	8.82	45.2	12.3	3.1	1891	Davis, N. C.	Beaufort, N. C.
90825		Sch.	Mary E. Russell	235.47	222.70	115.5	32.3	9.6	1873	Essex, Cal.	San Francisco, Cal.
90817	J. R. O. T.	Bk.	Mary E. Russell	573.47	547.94	143.8	31.9	17.9	1875	Addicks, Me.	Boston, Mass.
17885		Sip.	Mary E. Seaman	57.88	56.49	48.0	18.0	5.9	1846	Hollport, N. Y.	New York, N. Y.
16172	H. M. R. D.	Sch.	Mary E. Simmons	104.81	99.57	85.6	23.8	9.9	1864	Essex, Mass.	New Bedford, Mass.
91023		Sch.	Mary E. Smith	33.74	32.05	62.3	17.8	5.8	1877	Newburyport, Mass.	St. George, Me.
90387		Sch.	Mary E. Smith	40.73	38.70	57.9	22.4	4.6	1872	Wilmington, Del.	Wilmington, Del.
91600		Sch.	Mary E. Stevenson	18.00	17.10	55.9	15.0	4.7	1893	Somerset County, Md.	Tappanhook, Va.
91798		Sch.	Mary E. Stewart	8.20	7.79	42.8	10.9	3.6	1895	Talbot County, Md.	Baltimore, Md.
91823		Sip.	Mary E. Stone	10.77	10.28	32.5	13.0	4.0	1896	Glocester, Mass.	Glocester, Mass.
90390		Sch.	Mary E. Story	24.79	23.50	54.0	12.8	5.5	1872	Salem, Mass.	Brunswick, Ga.
17830		Sip.	Mary E. Snydam	24.98	23.79	46.0	18.4	4.4	1868	Northport, N. Y.	Patchogue, N. Y.
17616		Sch.	Mary E. Ward	12.25	11.64	37.0	14.0	4.0	.....	.....	Tappanhook, Va.
91897		Sch.	Mary E. Webb	11.99	11.40	40.6	12.0	5.3	1862	Castine, Me.	Glocester, Mass.
16822		Sch.	Mary E. Wilcox	35.14	33.39	59.7	21.0	5.2	1892	New Brunswick, N. J.	Port Amboy, N. J.
91714		Sch.	Mary E. Wright	9.35	9.26	46.1	14.0	3.4	1894	St. Michaels, Md.	Baltimore, Md.
90755		Sch.	Mary F. Chisholm	73.93	70.28	77.0	21.8	8.2	1876	Essex, Mass.	Glocester, Mass.
90462	J. M. Q. F.	Sch.	Mary F. Corson	276.91	263.07	120.0	31.5	9.6	1872	Millford, Del.	Jacksonville, Fla.
90445		Sch.	Mary F. Cushman	86.25	81.94	78.2	24.6	3.8	1873	Mount Desert, Me.	Boston, Mass.
92395		Sip.	Mary F. Durran	14.42	13.71	41.5	13.8	4.6	1891	Key Port, N. J.	Port Amboy, N. J.
91518	J. W. T. B.	Sch.	Mary F. Godfrey	446.82	424.48	140.4	34.5	12.3	1882	Tuckahoe, N. J.	Somers Point, N. J.
138203		Sch.	Mary F. Goulett	27.86	26.47	58.0	19.6	5.0	1876	Philadelphia, Pa.	Philadelphia, Pa.
90416	J. L. S. D.	Sch.	Mary F. Pike	125.50	119.33	91.2	26.8	7.8	1873	Perry, Me.	Essexport, Me.
90351		Sch.	Mary F. Sheppard	52.06	50.45	55.6	18.8	5.0	1871	Bridgeton, N. J.	Bridgeton, N. J.
91623		Sch.	Mary F. Smith	32.72	31.04	57.0	17.5	7.4	1893	Bristol, Me.	Waldoboro, Me.
92595		Sch.	Mary F. Smith	8.69	8.26	30.0	12.0	4.3	1894	Ellsworth, Me.	Bucksport, Me.
91229		Sch.	Mary G. Beattie	63.87	60.40	70.0	24.0	6.0	1890	City Island, N. Y.	New Haven, Conn.
92398	K. L. D. T.	Sch.	Mary G. Powers	123.62	126.94	108.0	24.5	10.8	1832	Essex, Mass.	Boston, Mass.
90196	J. K. O. D.	Bk.	Mary G. Reed	586.98	568.18	144.9	30.6	17.8	1867	Waldoboro, Me.	New York, N. Y.
92357	K. J. S. H.	Sch.	Mary H. Brockway	467.86	443.41	150.0	38.7	16.7	1891	Waterford, Conn.	New London, Conn.

\* Formerly schooner Jesse Hoyt.

\* Formerly schooner Imogen; Diver

\* Formerly schooner Mary E.

\* Formerly schooner Ellen Westinger.

## MERCHANT SAILING VESSELS OF THE UNITED STATES—Continued.

Official No.	Signal letters.	Rig.	Name of vessel.	Gross tonnage.	Net tonnage.	Length.	Breadth.	Depth.	When built.	Where built.	Home port (where permanent document issued).
						Feet.	Feet.	Feet.			
91188		Sq.	Mary H. Cushee	18.68	15.83	64.7	17.1	4.9	1879	Dorchester County, Md.	Crisfield, Md.
90778		Sch.	Mary H. Lahn	31.22	24.34	54.7	18.4	5.1	1876	Bridgeton, N. J.	Bridgeton, N. J.
17922		Sch.	Mary H. Lewis	19.97	15.12	42.8	15.2	5.1	1889	Hampersville, Mo.	St. Anthony, Mo.
92471		Sch.	Mary J. Bell	10.77	10.24	42.9	14.9	2.8	1892	New Smyrna, Fla.	St. Augustine, Fla.
90682		Sch.	Mary J. Bond	25.04	22.21	51.6	20.7	6.1	1874	Crisfield, Md.	Crisfield, Md.
16137		Sch.	Mary J. Elliot	53.15	50.49	69.2	18.1	7.9	1849	Rosier, Mass.	Boothbay, Me.
91886		Sch.	Mary J. Lewis	14.74	14.09	52.0	14.2	4.9	1848	Somerset County, Md.	Crisfield, Md.
17992		Sch.	Mary J. Marden	9.19	8.73	40.0	14.0	4.4	1887	Portsmouth, N. H.	Baltimore, Md.
92554	K. L. S. T.	Sch.	Mary J. Russell	372.67	364.04	127.0	34.6	12.9	1903	Leesburg, N. J.	Bridgeton, N. J.
91836		Sip.	Mary J. Sampson	7.90	7.41	32.3	14.2	3.3	1888	Patchogue, N. Y.	Patchogue, N. Y.
91821		Sch.	Mary J. Ward	11.90	11.20	38.9	12.9	3.1	1887	Rosier, Mass.	Glenester, Mass.
90263		Sip.	Mary J. Wells	7.41	7.41	29.0	11.2	2.9	1887	North River, Wash.	Astoria, Oreg.
91296		Sch.	Mary K. Hodson	19.21	9.79	45.8	12.8	2.7	1849	Crisfield, Md.	Crisfield, Md.
90683		Sch.	Mary L. Boothby	26.03	24.78	51.5	18.2	4.9	1874	Maraca Hook, Pa.	Baltimore, Md.
17138		Sch.	Mary L. Byrd	22.90	21.75	51.2	17.7	6.8	1890	Somerset County, Md.	Bridgeton, N. J.
17984		Sch.	Mary L. Colbourne	23.23	22.64	49.2	17.5	5.5	1881	do	Onancock, Va.
91609		Sch.	Mary L. Cooper	19.51	9.98	49.0	18.2	2.5	1883	Talbot County, Md.	Wilmington, Del.
92134	K. G. P. N.	Sch.	Mary L. Crosby	487.59	462.22	143.1	34.2	12.4	1889	Millbridge, Me.	Belfast, Me.
91648	K. B. F. R.	Sip.	Mary L. Cushing	1,052.29	1,073.29	220.7	40.4	25.7	1883	Newburyport, Mass.	New York, N. Y.
92139		Sch.	Mary L. Gardner	8.67	8.19	50.0	12.2	3.4	1899	Somerset County, Md.	Crisfield, Md.
90290		Sch.	Mary L. Hart	49.26	44.99	65.5	20.8	7.2	1871	Boothbay, Me.	Boston, Mass.
17875		Sch.	Mary L. McGee	32.20	30.47	61.9	18.4	5.9	1864	Baltimore, Md.	Baltimore, Md.
91403		Sip.	Mary L. McRobins	18.96	18.97	40.5	18.5	4.4	1882	Cedarville, N. J.	Bridgeton, N. J.
90299		Sch.	Mary L. Seebus	13.62	13.95	45.0	16.8	3.9	1879	Tobacco Stick, Md.	Baltimore, Md.
91294		Sch.	Mary L. Veira	21.24	20.18	54.4	16.2	4.2	1881	Cambridge, Md.	Onancock, Va.
16635		Sch.	Mary M. Brainard	94.50	89.78	72.0	25.5	7.2	1844	Clinton, Conn.	New London, Conn.
91728		Sip.	Mary M. Owens	6.59	6.27	31.0	12.0	2.0	1884	Norfolk County, Va.	Norfolk, Va.
92128		Sch.	Mary N. Bourke	920.41	874.39	219.0	35.0	15.9	1899	Baraga, Mich.	Marquette, Mich.
92987		Cat.	Mary N. Brooks	6.54	6.22	31.2	12.3	2.5	1888	Patchogue, N. Y.	Patchogue, N. Y.
90350		Sch.	Mary O. Dell	48.47	44.65	71.0	29.9	7.0	1872	Esch, Me.	Savannah, Ga.
17549	J. B. M. K.	Sch.	Mary R. Hickman	104.74	99.24	54.4	22.0	6.9	1864	Lewes, Del.	Tappanhook, Va.
90087		Sch.	Mary R. McDaniel	26.23	24.48	56.8	18.5	7.2	1899	Somerset County, Md.	do
90750		Sip.	Mary R. Smith	7.67	7.29	32.4	18.3	3.2	1878	Freeport, N. Y.	Perth Amboy, N. J.
90630	J. P. M. F.	Sch.	Mary S. Bradshaw	379.98	369.96	134.0	32.0	9.9	1874	Philadelphia, Pa.	Somers Point, N. J.
91649		Sch.	Mary S. Ewing	69.28	64.23	71.0	23.0	5.9	1878	Mauricetown, N. J.	Wilmington, Del.
17242		Sch.	Mary S. Wason	60.65	56.87	66.0	18.8	7.2	1850	Glenester, Mass.	Boothbay, Me.
90965	J. S. H. W.	Hg.	Mary T. Kimball	477.29	462.42	134.6	32.0	10.2	1877	East Machias, Me.	Mobile, Ala.
91949		Sip.	Mary T. Mator	10.44	9.92	41.0	14.8	3.3	1887	Somerset County, Md.	Baltimore, Md.
90219		Sch.	Mary V. Dunoon	64.78	62.91	71.0	22.9	6.6	1870	Choptank, Md.	do
91756		Sip.	Mary V. Marlon	8.91	8.91	39.0	11.6	3.2	1885	Willapa, Wash.	Port Townsend, Wash.
91156		Sch.	Mary V. Howe	8.16	7.74	40.0	12.4	3.9	1879	Somerset County, Md.	Crisfield, Md.
91632		Sch.	Mary W. Douglas	26.98	26.94	54.2	18.2	4.5	1883	Dias Creek, N. J.	New Bedford, Mass.
90527		Sch.	Mary W. Meers	34.12	32.42	57.5	18.0	5.7	1872	Bridgeton, N. J.	Bridgeton, N. J.
90431		Sch.	Mary W. Thomas	7.23	7.49	37.8	10.6	3.2	1873	Pocomoke City, Md.	Onancock, Va.
91287		Sip. y.	Mary Y. Oakley	7.87	7.99	31.0	11.3	3.1	1890	Glenwood, N. Y.	Cold Spring, N. Y.
92581	K. L. W. H.	Sch.	Mary E. H. G. Dew	1,264.72	1,207.69	298.5	40.2	19.5	1884	Bath, Me.	Bath, Me.
92252	K. H. W. T.	Sch.	Mary Adelaide Randall	1,106.91	1,109.57	153.3	46.2	18.0	1891	do	Port Jefferson, N. Y.
18590		Sch.	Mary Ann Bell	34.66	32.62	54.6	20.2	5.1	1853	Base River, N. J.	Edenton, N. C.
90414		Sip.	Mary Ann Brewa	21.03	19.98	55.0	18.5	4.2	1878	Bridgeton, N. J.	Bridgeton, N. J.
90696		Sch.	Mary Ann Kirby	22.23	21.87	53.5	21.8	4.9	1873	Glenwood, N. Y.	New York, N. Y.
90032	J. G. R. H.	Sch.	Mary Ann McCann	178.97	169.93	101.8	27.4	8.7	1899	Bangor, Me.	Bangor, Me.
16617	H. N. J. F.	Sch.	Mary Ann Fredmore	126.18	121.78	96.0	26.6	7.5	1866	Barnegat, N. J.	New York, N. Y.
90287		Sch.	Mary Ann Rebecca	18.28	17.47	52.0	14.4	4.2	1871	Hatteras, N. C.	Newport News, Va.
90550		Sch.	Mary Ann Sheen	59.61	48.98	78.7	21.2	5.6	1873	Oceanuan, Va.	Alexandria, Va.
92229		Sch.	Mary Eliza Small	25.18	22.92	51.2	20.0	4.9	1890	Big Flatsy Creek, N. C.	Edenton, N. C.
91110		Sch.	Mary Elizabeth Ann	10.29	9.78	41.2	12.5	3.5	1878	Onancock, Va.	Crisfield, Md.
90763		Sch.	Mary Ellen Cook	132.09	126.35	118.0	25.0	7.9	1875	Grand Haven, Mich.	Milwaukee, Wis.
90629		Sch.	Mary Francis Cross	46.41	44.19	60.0	22.0	4.9	1874	San Pablo, Cal.	San Francisco, Cal.
92043		Sip.	Mary Jane Furaha	7.23	7.44	36.6	14.9	3.2	1889	Collington, N. C.	Edenton, N. C.
90619	J. P. F. R.	Sch.	Mary Jane Lee	129.22	121.82	91.1	26.4	7.9	1874	Hancock, Me.	Rockland, Me.
90228	J. K. L. P.	Sch.	Mary Lee Newton	112.49	108.78	99.5	32.1	8.9	1889	Perry, Me.	Catain, Me.
91587		Sch.	Mary Lisa Thomas	26.96	26.26	60.0	17.4	4.8	1789	Dorchester County, Md.	Crisfield, Md.
92618	K. M. C. T.	Sch.	Mary Lee Patton	649.79	622.21	158.3	34.0	12.3	1894	Baltimore, Md.	Bridgeton, N. J.
17778		Sch.	Mary and Alice	32.99	32.29	57.4	20.8	6.3	1897	Somerset County, Md.	Newport News, Va.
90906		Sch.	Mary and Ball	39.19	39.69	54.4	16.8	5.5	1872	Dighton, Mass.	Newport, R. I.
17651		Sip.	Mary and Caroline	25.13	23.87	52.4	19.2	4.4	1899	Burlington, N. J.	Newport News, Va.
90249		Sch.	Mary and Curtis	52.99	52.20	53.5	17.4	7.0	1871	New London, Conn.	New York, N. Y.
92378		Sip.	Mary and Edna	6.52	6.25	26.0	9.9	3.9	1888	Bremen, Me.	Deer Isle, Me.
90295		Sip.	Mary and Ella	17.79	16.62	45.6	15.2	4.3	1879	Baltimore, Md.	Washington, D. C.
91999		Sip.	Mary and Ella	6.84	6.22	29.9	12.4	3.9	1888	Patchogue, N. Y.	Patchogue, N. Y.
92646		Sip.	Mary and Ella Hager	9.62	8.97	32.2	12.7	3.1	1895	Dorchester, N. J.	Bridgeton, N. J.
91257		Sch.	Mary and Ellen	39.59	34.70	64.4	20.8	6.3	1881	Baltimore, Md.	Newport News, Va.
17754		Sip.	Mary and Emily	25.84	24.58	48.9	19.2	4.2	1867	Penn Grove, N. J.	Alexandria, Va.
90985		Sch.	Mary and Emma	18.01	17.11	48.9	16.9	4.7	1877	East Haddam, Conn.	Annapolis, Md.
91948		Sch.	Mary and Emma	7.94	7.94	34.9	14.2	2.3	1885	Estelville, N. J.	Somers Point, N. J.
17137	H. N. O. F.	Sch.	Mary and Francis	129.71	129.22	100.0	29.6	7.9	1891	Philadelphia, Pa.	Philadelphia, Pa.
91524	J. W. V. C.	Sch.	Mary and Ida	182.98	174.24	111.2	29.4	9.7	1893	San Francisco, Cal.	San Francisco, Cal.

## MERCHANT SAILING VESSELS OF THE UNITED STATES—Continued.

Official No.	Signal letters.	Rig.	Name of vessel.	Gross tonnage.	Net tonnage.	Length.		Depth.	When built.	Where built.	Home port (where permanent document issued).
						Feet.	Fms.				
91566		Sch.	Mary and Lee	29.33	19.31	51.3	15.4	3.3	1863	Berlin, Md.	Cape Charles City, Va.
90197		Slp.	Mary and Lydia	19.94	14.94	49.0	18.0	3.7	1870	Lamberton, N. J.	Baltimore, Md.
17901		Sch.	Mary and Margaret	21.34	20.27	49.3	16.6	4.3	1864	Newport, N. J.	Bridgeton, N. J.
18640		Sch.	Mary and Rebecca	18.09	17.19	44.7	14.0	4.6	1860	Washington, D. C.	Alexandria, Va.
91813		Sch.	Mary and Virginia	10.84	16.00	54.1	16.2	4.1	1885	Pocomoke City, Md.	Onancock, Va.
92349		Sch.	Mary and Pearl Whitfield	19.00	11.37	49.9	18.3	4.6	1890	Gainesville, Miss.	Shieldsboro, Miss.
92384		Cat.	Mary Emma and Lizzie	6.68	6.35	31.0	12.8	3.2	1896	Hayport, N. Y.	Patchogue, N. Y.
17763		Slp.	Mary Jane and Elizabeth	31.52	29.94	57.0	21.5	3.7	1856	Story Landing, N. J.	Philadelphia, Pa.
16662		Sch.	Maryland	69.58	66.10	60.3	21.7	7.6	1866	Baltimore, Md.	Baltimore, Md.
92111		Sch.	Maryland	22.88	21.78	57.6	17.9	4.7	1869	Pocomoke City, Md.	Newport News, Va.
17882		Sch.	Marylena	34.01	32.88	59.6	20.4	6.1	1867	Somerset, Md.	Baltimore, Md.
92000		Sch.	Masconomo	96.38	91.56	83.1	23.5	9.1	1848	Essex, Mass.	Gloucester, Mass.
91490		Sch.	Mascot	81.12	77.00	80.8	24.7	8.3	1862	do	Greenport, N. Y.
92299		Slp.	Mascot	7.64	7.26	30.0	12.0	4.3	1874	Bay Ridge, N. Y.	New York, N. Y.
92520		Slp.	Mascot	8.28	7.85	34.8	10.9	5.3	1893	Rogue Bluffs, Me.	Maclias, Me.
92549		Sch.	Mascot	5.57	5.29	41.8	11.2	2.7	1893	Salisbury, Md.	Baltimore, Md.
92325		Sch.	Mascot	13.72	13.03	37.0	15.9	3.9	1890	Port Republic, N. J.	Somers Point, N. J.
92018	K. F. G. P.	Sch. y.	Mascotte	24.07	23.87	51.8	15.0	4.4	1864	Roslyn, N. Y.	Philadelphia, Pa.
92347		Slp. y.	Mascotte	0.96	0.62	28.7	11.5	3.6	1885	Alexandria, Va.	New York, N. Y.
90187		Slp.	Masonic Guido	10.13	9.63	42.5	15.2	3.6	1879	Crisfield, Md.	Crisfield, Md.
75605		Sch.	Masenoit	842.39	800.28	189.0	34.0	16.5	1874	Gibraltar, Mich.	Toledo, Ohio.
92190	K. G. J. W.	Sch.	Masenoit	1,377.79	1,316.38	216.8	43.1	21.6	1899	Bath, Me.	Fall River, Mass.
90894		Sch.	Master Mumber	39.24	37.80	56.0	21.4	4.6	1876	San Francisco, Cal.	San Francisco, Cal.
91630		Slp.	Mastuzet	10.65	10.12	31.2	12.6	3.7	1882	Westerly, R. I.	Stonington, Conn.
92153	K. G. P. J.	Bk.	Matauzas	1,028.44	976.98	196.3	37.4	17.5	1899	Bath, Me.	New York, N. Y.
91972		Sch.	Mattilda	30.20	28.69	60.3	18.8	3.7	1868	Clear Creek, Tex.	Galveston, Tex.
16247	H. M. S. P.	Bk.	Mattilda	849.07	819.32	158.0	31.1	22.6	1857	Bearsport, Me.	Port Townsend, Wash.
16363		Sch.	Mattilda	18.58	17.94	41.0	12.3	5.8	1847	Essex, Mass.	Deer Isle, Me.
16667		Sch.	Mattilda	8.90	8.46	36.3	14.7	3.3	1868	Fowl River, Ala.	Mobile, Ala.
59903		Sch.	Mattilda	29.54	28.07	57.8	17.6	3.8	1873	Mount Clements, Mich.	Detroit, Mich.
91951		Sch.	Mattilda	37.96	36.06	60.6	21.1	5.8	1887	Marion, Md.	Baltimore, Md.
92436		Sch.	Mattilda	26.53	25.21	50.5	14.6	7.7	1892	Port Angeles, Wash.	Port Townsend, Wash.
91163		Sch.	Mattilda L.	50.39	47.86	63.8	21.0	5.4	1879	Smyrna, Del.	Baltimore, Md.
90266		Sch.	Mattilda S.	6.74	6.49	32.0	14.0	4.0	1871	Bristol, Me.	Waldoboro, Me.
17948		Slp.	Mattilda Ann	6.93	7.26	31.0	12.1	3.6	1868	Accomas, Va.	Crisfield, Md.
17658	J. B. N. S.	Sch.	Mattilda Brooks	840.47	823.45	119.9	31.0	9.3	1867	Port Jefferson, N. Y.	New York, N. Y.
92368	K. J. T. C.	Sch.	Mattilda D. Borda	827.85	786.27	169.0	39.0	16.5	1891	Camden, N. J.	Philadelphia, Pa.
91891		Slp.	Mattilda F. White	8.95	8.50	34.3	13.9	3.3	1885	Wicomico County, Md.	Baltimore, Md.
90253		Sch.	Mattinee	36.56	34.74	51.0	18.0	5.0	1871	San Francisco, Cal.	Kadiak, Alaska.
16794	H. N. D. W.	Bk.	Mattapoisett	109.50	104.02	78.3	23.4	11.0	1854	Rochester, Mass.	Edgartown, Mass.
90477	J. L. V. F.	Bkn.	Matthew Baird	433.74	378.09	187.8	29.2	16.8	1873	Kennebunk, Me.	Gloucester, Mass.
91419		Sch.	Matthew Kenny	69.80	66.31	74.2	22.1	7.9	1882	Bath, Me.	Portland, Me.
16774	H. N. O. W.	Sch.	Matthew Vassar, Jr.	122.47	116.35	91.5	27.5	7.9	1885	Poughkeepsie, N. Y.	Beaufort, N. C.
18211		Sch.	Mattie	15.79	15.01	48.0	15.8	3.8	1866	Beaufort, N. C.	Plattsburg, N. Y.
17847		Slp.	Mattie	44.40	41.81	76.8	18.3	4.8	1867	Port Douglas, N. Y.	New York, N. Y.
91148		Slp.	Mattie	7.47	7.10	33.1	11.3	3.4	1877	Canarsie, N. Y.	New York, N. Y.
91285		Sch.	Mattie	13.42	12.75	34.0	13.8	4.3	1860	Richmond, Va.	Richmond, Va.
91471		Sch.	Mattie	6.08	5.78	29.0	11.0	4.0	1891	Deer Isle, Me.	South West Harbor, Me.
92842		Slp.	Mattie	9.63	9.14	40.6	12.9	3.5	1895	Solomons Island, Md.	Crisfield, Md.
92832		Slp.	Mattie	5.93	5.67	30.0	11.6	3.4	1895	Maclipongo, Va.	Onancock, Va.
91658		Slp.	Mattie B.	10.92	10.37	36.8	14.0	4.0	1884	Cedarville, N. J.	Bridgeton, N. J.
92422		Slp.	Mattie H.	8.51	8.09	30.0	13.0	6.0	1892	Edon, Fla.	St. Augustine, Fla.
91964		Slp.	Mattie H.	6.22	5.91	28.2	11.2	3.8	1887	Green Creek, N. J.	Baltimore, Md.
91560		Slp.	Mattie Bigwood	10.17	9.66	35.0	14.0	3.0	1893	Portsmouth, Va.	Norfolk, Va.
92187		Sch.	Mattie Bliss	18.90	17.95	46.0	15.9	4.4	1892	Somerset County, Md.	Cape Charles City, Va.
91286		Sch.	Mattie George	28.44	27.02	60.5	20.2	6.3	1860	Pasacogula, Miss.	Shieldsboro, Miss.
90257		Slp.	Mattie Holly	6.04	5.64	32.6	13.9	3.8	1871	Moriches, N. Y.	Bridgeton, N. J.
16122	H. M. Q. F.	Sch.	Mattie Holmes	160.45	152.43	108.4	29.2	8.9	1865	Brewer, Me.	Bangor, Me.
91856		Slp.	Mattie Lee	7.09	6.74	34.4	13.1	3.3	1866	Pocomoke City, Md.	Tappanhook, Va.
91515		Sch.	Mattie May	20.77	19.74	62.0	18.0	3.4	1882	Isle of Wight County, Va.	Norfolk, Va.
92308		Sbr.	Mattie May	7.80	7.41	34.0	10.8	3.4	1891	Hatteras, N. C.	Newbern, N. C.
91645	K. C. B. T.	Sch.	Mattie Newman	354.86	337.12	140.6	34.0	9.8	1883	Yorktown, Va.	New York, N. Y.
90187		Slp.	Mattie Wines	6.78	6.45	32.4	11.9	3.4	1870	Brook Haven, N. Y.	Cold Spring, N. Y.
91463		Sch.	Mattie Winship	77.30	73.44	78.5	23.0	7.7	1882	Gloucester, Mass.	Gloucester, Mass.
90678		Slp.	Mattie A. Davis	32.85	31.21	58.0	21.6	5.5	1869	Stony Brook, N. Y.	Cold Spring, N. Y.
90176	J. H. V. Q.	Sch.	Mattie A. Franklin	522.05	495.96	143.2	32.1	15.8	1870	Bath, Me.	Boston, Mass.
90217	J. K. F. W.	Sch.	Mattie B. Russell	370.12	351.61	115.9	28.0	14.5	1871	Westbrook, Me.	Portland, Me.
91664		Slp.	Mattie B. Sheppard	14.75	14.01	49.8	18.8	4.0	1884	Bridgeton, N. J.	Bridgeton, N. J.
91420		Sch.	Mattie C. Bull	769.99	742.24	191.0	33.4	11.5	1882	Saginaw, Mich.	Port Huron, Mich.
90847		Sch.	Mattie E. Fitchett	20.14	19.14	52.4	15.4	4.6	1875	Warwick County, Va.	Newport News, Va.
92317		Sch.	Mattie F. Culver	21.33	20.28	61.0	17.0	5.0	1891	Tyaska, Md.	Crisfield, Md.
91696		Sch.	Mattie F. Dean	48.01	45.61	68.0	25.0	5.8	1884	Madison, Md.	Annapolis, Md.
91710		Slp.	Mattie F. Jayne	5.90	5.61	32.0	13.0	3.0	1893	Patchogue, N. Y.	Onancock, Va.
91670		Sch.	Mattie J. Alfie	229.41	217.94	120.8	30.0	8.9	1883	Yarmouth, Me.	Portland, Me.
90448	K. B. L. H.	Sch.	Mattie L. Ford	33.20	30.59	54.3	19.1	5.0	1873	Bridgeton, N. J.	Bridgeton, N. J.
91908		Sch.	Mattie P. Flavell	33.92	32.23	61.4	19.3	5.8	1887	do	Philadelphia, Pa.

Formerly schooner Jesse Linn.

## MERCHANT SAILING VESSELS OF THE UNITED STATES—Continued.

Official No.	Signal letters.	Rig.	Name of vessel.	Gross tonnage.	Net tonnage.	Length.	Breadth.	Depth.	W. of beam.	Where built.	Home port (where permanent document issued).
						Feet.	Feet.	Feet.			
91656	K. C. G. J.	Sch.	Mattie T. Dyer	108.92	162.48	92.3	24.5	9.1	1884	Kennebunk, Me.	San Francisco, Cal.
91910		Sch.	Mattie and Lena	15.32	14.58	38.1	14.3	5.6	1867	Nauak, Conn.	Stonington, Conn.
19883		Sch.	Maud	32.09	19.84	56.7	11.2	4.1	1867	Bonfonca, La.	New Orleans, La.
17904		Sch.	Maud	15.32	12.87	47.0	16.0	4.2	1868	Chincoctaugus, Va.	Tappahannock, Va.
90458	J. M. Q. H.	Sch.	Maud	398.44	378.52	137.0	29.8	13.9	1872	Maohias Fort, Me.	Salem, Mass.
90787		Sip.	Maud	8.23	7.52	31.0	13.7	3.5	1875	Lalip, N. Y.	New York, N. Y.
91539		Sch.	Maud	23.09	31.44	61.0	21.4	4.2	1883	Marcus Hook, Pa.	Wilmington, Del.
91968		Sch.	Maud	7.00	6.73	40.7	10.0	2.4	1886	Beaufort, N. C.	Beaufort, N. C.
91916		Sch.	Maud	24.80	23.56	62.3	16.5	3.0	1887	East Deering, Me.	Portland, Me.
91963		Sch.	Maud	7.53	7.14	35.0	12.1	4.0	1879	Hvannis, Mass.	Boston, Mass.
92019		Sch.	Maud	6.05	6.05	41.3	10.1	2.9	1888	Morehead City, N. C.	Beaufort, N. C.
92389		Sip.	Maud	9.92	9.43	27.5	13.0	4.0	1880	Newport, R. I.	Stonington, Conn.
92379		Sip.	Maud	7.52	7.14	35.7	13.3	3.3	1891	Fowl River, Ala.	Mobile, Ala.
92496		Sch.	Maud	6.00	5.79	34.0	11.5	2.5	1892	Anacortes, Wash.	Port Townsend, Wash.
92469		Sch.	Maud	31.86	30.37	47.6	17.4	4.3	1892	Astoria, Oreg.	Astoria, Oreg.
91841		Sch.	Maud E	9.31	8.85	46.4	12.8	4.0	1886	Scranton, Miss.	Crisfield, Md.
91847		Sip.	Maud B	8.12	7.71	35.8	13.3	3.9	1885	Solomons Island, Md.	Crisfield, Md.
91857		Sch.	Maud S	45.36	43.09	59.1	19.2	5.1	1883	Millbridge, Me.	South West Harbor, Me.
91841		Sch.	Maud S	79.64	75.66	79.6	23.0	8.2	1883	Bath, Me.	North Haven, Me.
91848		Sch.	Maud S	25.70	24.31	59.0	17.1	4.9	1883	Pocomoke City, Md.	Crisfield, Md.
91734		Sip.	Maud S	9.92	9.42	42.5	14.9	2.6	1884	Dorchester County, Md.	Baltimore, Md.
91807		Sip.	Maud S	7.45	7.06	29.0	13.8	3.2	1886	Bay Shore, N. Y.	Patchogue, N. Y.
92172		Sip.	Maud S	7.01	6.66	32.0	12.3	3.2	1890	Atlantic City, N. J.	Bridgeton, N. J.
92613		Sch.	Maud S	5.48	5.48	28.3	11.8	3.3	1886	Somers Point, N. J.	Somers Point, N. J.
92830		Sch.	Maud S	5.60	5.32	28.0	11.4	3.4	1891	Wellfleet, Mass.	Wellfleet, Mass.
91174		Sch.	Maud Henrican	6.50	6.18	26.7	10.1	2.6	1879	Detroit, Mich.	Grand Haven, Mich.
90822	J. R. H. S.	Sch.	Maud Briggs	249.79	237.30	118.4	29.4	10.4	1875	Brewer, Me.	Bangor, Me.
90383		Sch.	Maud Gertrude	16.01	14.25	45.2	15.9	5.3	1873	Hildeford, Me.	Providence, R. I.
91596		Sch.	Maud Helen	22.62	21.49	52.0	15.9	6.0	1883	Bath, Me.	St. Marys, Ga.
90282	J. K. S. V.	Sch.	Maud Malloch	116.55	110.73	47.5	25.5	7.6	1896	Perry, Me.	Calais, Me.
92423		Sip.	Maud Miller	11.20	10.64	40.0	10.8	3.1	1894	Eden, Fla.	St. Augustine, Fla.
92156		Sch.	Maud Muller	6.76	6.45	31.0	15.6	3.4	1892	Patchogue, N. Y.	Patchogue, N. Y.
16563		Sch.	Maud Muller	45.86	43.57	67.0	20.0	6.0	1887	Bristol, Me.	South West Harbor, Me.
91644		Sip.	Maud Muller	9.43	8.95	37.4	14.6	2.7	1883	Sharptown, Md.	Crisfield, Md.
90903	J. R. F. C.	Sch.	Maud Seward	143.11	135.95	98.2	24.6	7.8	1875	Little Choptank, Md.	Baltimore, Md.
91590	K. B. P. G.	Sch.	Maud Snare	279.20	265.24	127.5	31.0	9.2	1883	Bangor, Me.	Bangor, Me.
91324		Sch.	Maud Whitmore	11.43	10.85	42.0	12.6	6.0	1877	Bucksport, Me.	North Haven, Me.
90991	J. S. H. G.	Sch.	Maud B. Murray	17.73	16.85	43.2	15.0	5.3	1881	Boothbay, Me.	South West Harbor, Me.
91663	K. C. H. W.	Sch.	Maud B. Wetherell	107.90	102.50	87.5	23.3	8.5	1877	Essex, Mass.	Portland, Me.
91544		Sip.	Maud H. Duntley	393.27	373.61	139.3	33.2	10.7	1884	Bath, Me.	Bath, Me.
91435		Sch.	Maud M. Story	14.00	13.30	44.0	16.0	4.4	1883	Port Norris, N. J.	Bridgeton, N. J.
92456		Sip.	Maud M. Story	75.50	71.73	77.5	22.0	8.0	1882	Bath, Me.	Glocester, Mass.
91746		Sip.	Maud V. Mills	10.43	9.91	41.0	14.5	3.5	1885	Dorchester County, Md.	Crisfield, Md.
92456		Sch.	Maud Andrew	7.13	6.78	26.0	12.0	4.3	1892	Harwich, Mass.	Dennis, Mass.
91562	K. B. J. C.	Sch.	Mauds Sherwood	638.98	607.04	166.7	35.1	17.4	1883	Newburyport, Mass.	Boston, Mass.
90587		Sip.	Maudilee	9.32	8.86	37.0	12.8	3.3	1866	Jersey City, N. J.	Perth Amboy, N. J.
19962		Sch.	Maunee Valley	213.74	203.65	128.5	25.7	11.5	1868	Perryburg, Ohio	Cleveland, Ohio.
91962		Sch.	Mava	8.27	7.98	43.0	12.8	3.0	1897	Upper Trappe, Md.	Crisfield, Md.
125996		Sip. y.	Mavourneen	8.51	8.09	34.0	13.5	3.6	1868	Patchogue, N. Y.	New York, N. Y.
92178	K. H. C. R.	Sch.	Max	186.40	177.06	101.9	28.4	9.2	1872	Alma, New Brunswick.	Boston, Mass.
90648	J. S. D. R.	Sch.	Maxim	117.45	111.69	92.0	27.2	7.2	1876	Humboldt Bay, Cal.	San Francisco, Cal.
19750		Sip. y.	May	14.25	13.54	35.0	14.0	5.0	1866	Boston, Mass.	Boston, Mass.
90959		Sip.	May	7.64	7.41	37.6	11.6	2.6	1877	Elizabeth City, Va.	Norfolk, Va.
91203		Sip.	May	6.43	6.10	32.4	12.0	2.7	1879	Alexandria, Va.	Annapolis, Md.
91353		Sip.	May	11.77	11.18	34.3	13.2	4.7	1881	Winterport, Me.	Boston, Mass.
91708		Sch.	May	31.90	30.01	55.9	19.0	5.6	1884	St. Michaels, Md.	Richmond, Va.
92089		Sch.	May	13.54	12.86	44.2	12.6	3.2	1887	Southport, N. C.	Wilmington, N. C.
92118		Sch.	May	8.16	7.76	44.6	12.8	3.0	1890	Jones Creek, Md.	Annapolis, Md.
91811		Sip.	May Bateman	16.44	15.62	42.7	15.6	4.2	1885	Bridgeton, N. J.	Bridgeton, N. J.
91877		Sch.	May Bell	6.87	6.53	42.0	10.3	2.6	1886	Queen Anne County, Md.	Baltimore, Md.
92318		Sch.	May Bell	8.44	8.44	46.5	12.9	3.3	1891	North River, N. C.	Beaufort, N. C.
91434		Sch.	May Brown	59.33	56.80	69.8	22.5	5.5	1882	Cherryfield, Me.	Crisfield, Md.
91810		Sch.	May Cornwall	8.04	7.65	32.1	11.8	3.6	1883	Manistee, Mich.	Grand Haven, Mich.
92631	K. M. F. C.	Sip.	May Flower	3,427.80	3,287.80	351.8	42.9	16.2	1880	Dumbarton, Scotland.	New York, N. Y.
16217		Sch.	May Flower	18.41	14.64	44.0	14.6	5.2	1846	Duxbury, Mass.	North Haven, Me.
16529		Sch.	May Flower	51.91	49.32	61.0	17.0	6.9	1834	Plymouth, Mass.	South West Harbor, Me.
16536		Sch.	May Flower	21.27	20.21	55.5	16.4	4.4		Bought of United States.	Norfolk, Va.
16978		Sip.	May Flower	7.85	6.99	32.0	12.4	3.2	1853	Staten Island, N. Y.	New York, N. Y.
17050		Sch.	May Flower	47.55	45.18	63.0	22.6	4.0	1864	South Millford, Del.	Bridgeton, Conn.
90181		Sip.	May Flower	14.87	13.85	35.5	14.8	4.7	1876	San Francisco, Cal.	San Francisco, Cal.
90780		Sip.	May Flower	11.88	11.29	36.0	14.6	4.2	1865	Lalip, N. Y.	Perth Amboy, N. J.
90833		Sip.	May Flower	17.53	16.65	52.5	13.2	2.8	1875	Alna, Me.	Wiscasset, Me.
91240		Sch.	May Flower	12.51	11.99	49.2	12.8	2.6	1890	Newbern, N. C.	Newbern, N. C.
91319		Sip.	May Flower	14.08	13.33	43.9	13.3	2.9	1881	Parkus, Me.	Bath, Me.
91455		Sip.	May Flower	6.18	5.84	31.0	11.1	2.9	1882	Rio Grande, N. J.	Bridgeton, N. J.
91691		Sip.	May Flower	9.90	9.13	35.2	14.0	3.5	1863	Cedarville, N. J.	Do.
91991		Sch.	May Flower	7.65	7.27	31.8	13.6	3.6	1884	Croftal River, Fla.	Cedar Key, Fla.
91936	K. D. H. V.	Sch.	May Flower	113.87	108.18	84.8	23.4	8.7	1896	Yazoo, Miss.	Glocester, Mass.
91983		Sch.	May Flower	13.91	13.37	38.2	15.2	4.4	1898	Yazoo, Miss.	Key West, Fla.

\* Formerly ship E. A. Callahan.

\* Formerly British schooner Mass. C.

\* Formerly British steamship Puritan Monarch.



## MERCHANT SAILING VESSELS OF THE UNITED STATES—Continued.

Official No.	Signal letters.	Rig.	Name of vessel.	Gross tonnage.	Net tonnage.	Length.		Depth.	When built.	Where built.	Home port (where permanent document issues).
						Feet.	Fath.				
91896		Sch.	May Flower	42.60	40.47	61.0	20.4	4.8	1886	Key Port, N. J.	Perth Amboy, N. J.
91897		Sch.	May Flower	9.80	6.03	50.0	14.0	2.8	1886	Calvert County, Md.	Crisfield, Md.
91911		Sch.	May Flower	8.55	8.12	33.2	11.8	5.3	1886	Eastport, Me.	Eastport, Me.
91927		Sch.	May Flower	37.13	35.28	64.7	21.6	4.4	1887	Moss Point, Miss.	Shieldsboro, Miss.
92005		Sch.	May Flower	90.53	86.01	80.5	26.5	6.3	1888	San Francisco, Cal.	San Francisco, Cal.
92009		Sch.	May Flower	786.72	768.30	175.3	40.0	12.8	1888	New London, Conn.	New London, Conn.
92043		Slp.	May Flower	6.30	5.99	34.7	11.6	2.6	1888	Greenback, Va.	Chincoteague, Va.
92137		Slp.	May Flower	8.24	7.83	38.4	12.9	2.4	1889	Nunahine, Wash.	Astoria, Oreg.
92179		Sch.	May Flower	46.53	44.20	73.0	21.8	4.9	1890	Alexandria, Va.	Alexandria, Va.
92199	K. H. J. B.	Sch. y.	May Flower	84.87	80.44	87.3	23.5	9.0	1886	Boston, Mass.	Boston, Mass.
92257		Sch.	May Flower	10.92	10.00	46.0	13.3	3.5	1890	Harlowe, N. C.	Beaufort, S. C.
92285		Slp.	May Flower	8.80	8.38	40.1	11.1	2.5	1890	Chincoteague, Va.	Chincoteague, Va.
92305		Slp.	May Flower	8.79	8.36	34.6	12.4	4.4	1891	Tacoma, Wash.	Seattle, Wash.
92548		Sch.	May Flower	12.86	12.22	53.0	15.0	3.7	1893	St. Peters, Md.	Crisfield, Md.
90529	J. N. C. D.	Sch.	May McFarland	480.38	456.37	140.2	32.1	12.4	1878	Thomaston, Me.	Boston, Mass.
91543	K. B. F. J.	Sch.	May O'Neill	603.83	573.64	155.7	35.0	12.0	1883	Camden, Me.	Do.
18210		Sch.	May Queen	12.28	11.67	44.0	12.8	8.1	1886	Swansboro, N. C.	Beaufort, N. C.
18394		Sch.	May Queen	70.82	67.28	72.7	21.1	7.1	1858	Orland, Me.	Mount Desert Ferry, Me.
90238		Sch.	May Queen	23.79	22.60	48.0	17.1	5.0	1870	Somerset County, Md.	Alexandria, Va.
90287		Sch.	May Queen	5.66	5.38	29.0	10.5	4.3	1868	Bristol, Me.	Wicaccaset, Me.
90740		Slp.	May Queen	11.58	11.01	35.1	11.6	4.3	1859	Brewer, Me.	Waldoboro, Me.
90916		Sch.	May Queen	10.73	10.20	35.8	11.9	5.0	1876	Phippsburg, Me.	Saco, Me.
91646		Slp.	May Queen	5.76	5.47	29.0	11.0	2.7	1883	Long Mott, Tex.	Corpus Christi, Tex.
92058		Sch.	May Queen	18.22	17.31	39.0	14.7	7.5	1888	Cutler, Me.	Eastport, Me.
91283		Sch.	May Richards	530.98	511.14	161.6	27.4	15.5	1880	Mantowoc, Wis.	Cleveland, Ohio.
90679		Sch.	May Rose	24.39	23.18	57.4	16.4	3.2	1871	Harrison, Mich.	Detroit, Mich.
92266		Sch.	May Seline	9.82	9.33	52.0	14.0	3.0	1890	Madison, Md.	Crisfield, Md.
91093		Sch.	May Thomson	53.48	50.81	64.7	20.0	7.1	1878	Worcester County, Md.	Baltimore, Md.
91503	J. W. P. R.	Sch.	May Williams	548.62	525.35	144.5	34.8	15.1	1882	Camden, N. J.	Camden, N. J.
90692		Sch.	May and Eva	58.28	55.37	66.0	24.4	5.7	1874	Tuckahoe, N. J.	Somers Point, N. J.
92364	K. J. S. Q.	Sch.	May and Anna Bewick	149.62	142.14	145.0	27.0	6.0	1891	Milford, Del.	Wilmington, Del.
91401		Sch.	Maynard Sumner	383.91	364.72	93.3	28.5	10.0	1882	Rockland, Me.	Rockland, Me.
18802		Slp.	Mazepka	17.90	17.90	41.2	15.6	4.6	1855	Westerly, R. I.	Port Jefferson, N. Y.
18242		Sch.	Mazurka	61.98	59.45	75.0	20.2	6.6	1852	Welfast, Me.	Camden, Me.
92386		Sch.	Mazie W. Lambdin	8.29	7.88	41.8	11.6	3.6	1891	Sherwood, Md.	Baltimore, Md.
90168		Sch.	Mechanic	59.72	56.74	62.5	19.7	7.9	1819	Haverhill, Mass.	Killaworth, Me.
11696	H. V. K. Q.	Sch.	Mecosta	242.10	230.00	109.4	27.4	10.5	1864	Bangor, Me.	Boston, Mass.
18124		Sch.	Medford	92.13	87.52	79.4	24.2	7.1	1848	Brewer, Me.	Bangor, Me.
18245		Sch.	Mediator	256.93	244.09	127.3	27.5	10.0	1862	Clayton, N. Y.	Chicago, Ill.
18076		Sch.	Mediterranean	22.47	21.35	50.0	18.0	5.0	1850	Somerset County, Md.	Baltimore, Md.
16005		Sch.	Medora	7.90	7.51	35.0	12.8	8.4	1881	Crisfield, Md.	Crisfield, Md.
90091		Sch.	Medora	22.26	21.15	50.7	15.9	6.3	1849	Hoboken, N. J.	Rockland, Me.
92426		Sch.	Medora	7.05	6.70	30.0	11.2	5.4	1886	Iale au Haut, Me.	Deer Isle, Me.
91924		Sch.	Medora Fisher	66.32	63.01	69.0	22.4	5.9	1887	South River, N. J.	Perth Amboy, N. J.
90663		Sch.	Medora Francais	24.12	22.92	46.0	16.9	4.6	1870	Swansgat, Va.	Chincoteague, Va.
91914	K. H. B. F.	Slp. y.	Medusa	28.79	27.36	56.0	12.2	9.5	1883	South Boston, Mass.	New York, N. Y.
17636	J. C. V. D.	Br.	Mcquintook	442.29	420.18	127.6	29.9	16.7	1866	Bucksport, Me.	Boston, Mass.
17221		Slp.	Meltowax	37.52	35.65	56.0	19.0	5.0	1850	Brook Haven, N. Y.	Greenport, N. Y.
17725	J. D. V. M.	Sch.	Melanthoon	298.28	283.45	133.0	30.5	10.9	1867	North Bend, Oreg.	San Francisco, Cal.
91253		Sch.	Melbourne	610.35	484.84	168.8	31.6	12.6	1890	St. Clair, Mich.	Detroit, Mich.
91509		Slp.	Melia and B.	6.73	6.39	35.6	18.7	3.0	1882	Dorchester County, Md.	Crisfield, Md.
91627		Sch.	Melinda Wood	25.80	24.32	47.5	16.0	5.9	1883	Boothbay, Me.	New York, N. Y.
17326		Slp.	Melissa Smith	8.12	7.73	34.4	13.0	3.2	1865	Shrewsbury, N. J.	Perth Amboy, N. J.
91277	J. T. W. M.	Sch.	Melissa Trask	236.73	224.89	113.2	29.2	9.7	1880	Brewer, Me.	Bangor, Me.
90328		Slp.	Melissa Washington	10.50	9.97	36.5	15.2	3.4	1871	Somerset County, Md.	Baltimore, Md.
91204		Sch.	Melissa Webster	10.14	9.64	47.5	12.8	3.3	1873	do	Tappahannock, Va.
90640	J. P. Q. F.	Sch.	Melissa A. Willey	425.86	404.38	148.6	33.6	11.7	1874	Thomaston, Me.	Thomaston, Me.
17992		Sch.	Melissa J. Tyler	29.81	27.84	53.0	17.0	5.0	1863	Somerset, Md.	Baltimore, Md.
17684		Sch.	Melissa and Wealey	33.94	31.89	55.8	17.6	5.7	1864	do	Tappahannock, Va.
91399		Sch.	Melitta	83.27	79.11	88.0	20.5	7.2	1881	Mantowoc, Wis.	Milwaukee, Wis.
18923	H. N. J. P.	Br.	Melrose	993.30	943.70	186.5	35.0	23.4	1863	East Boston, Mass.	San Francisco, Cal.
17198		Sch.	Melrose	28.84	27.11	49.9	15.3	7.3	1856	Woolwich, Me.	Eastport, Me.
90710		Slp.	Melrose	11.00	10.45	38.0	14.0	4.0	1872	do	New Bedford, Mass.
90823		Sch.	Melrose	24.66	23.43	52.0	20.0	8.6	1875	San Francisco, Cal.	San Francisco, Cal.
90892		Sch.	Melville	12.50	11.88	38.3	13.3	4.0	1875	Hatteras, N. C.	Newbern, N. C.
90579	J. N. V. T.	Sch.	Melvin	111.90	105.45	95.0	25.7	8.7	1874	Newbern, N. C.	Do.
91727		Sch.	Melvin Morris	9.34	8.87	39.1	12.1	3.8	1884	Sunyna, N. O.	Beaufort, N. O.
90323		Sch.	Melvin R. Drew	28.15	26.74	55.7	16.9	4.8	1871	Moriches, N. Y.	Norfolk, Va.
90667		Sch.	Melvin S. Bacon	614.81	584.07	182.0	33.5	12.6	1874	Vermilion, Ohio	Sandusky, Ohio.
18412		Sch.	Melvina	270.93	257.39	124.5	27.9	10.2	1863	Sheboygan, Wis.	Port Huron, Mich.
90447		Sch.	Melvina	6.32	6.01	27.5	12.4	2.9	1872	Newbern, N. C.	Edenton, N. C.
92142		Sch.	Melvina	38.87	35.04	62.0	22.3	8.2	1889	San Francisco, Cal.	San Francisco, Cal.
92273		Slp.	Melvina	6.01	5.71	24.6	10.3	4.6	1887	Brooksville, Me.	Deer Isle, Me.
91892		Sch.	Melvina Condit	24.08	23.88	51.5	17.8	5.0	1896	Leesburg, N. J.	Philadelphia, Pa.
17881		Sch.	Memento	28.38	26.96	52.3	18.7	5.2	1857	Patchogue, N. Y.	Newbern, N. C.
17798		Sch.	Memento Mori	48.90	44.56	60.0	20.0	6.0	1853	Dorchester, Md.	Baltimore, Md.
91899		Sch.	Mena Branch	5.63	5.37	39.9	18.0	2.8	1886	Moreshead City, N. C.	Beaufort, N. C.

1 Formerly schooner Hattie.

## MERCHANT SAILING VESSELS OF THE UNITED STATES—Continued.

Official No.	Signal letters.	Rig.	Name of vessel.	Gross tonnage.	Net tonnage.	Length.	Breadth.	Depth.	When built.	Where built.	Home port (where permanent document issued).
						Feet.	Feet.	Feet.			
91098		Slp.	Menantic	8.02	5.72	28.2	10.0	3.0	1878	Staten Island, N. Y.	Greenport, N. Y.
92091		Sch.	Menard Bros	20.10	12.40	53.9	18.0	4.2	1889	Bayou Lacomb, La.	New Orleans, La.
16882	H. N. G. L.	Sch.	Menawa	211.35	200.79	104.8	28.4	10.0	1864	Greenpoint, N. Y.	Belfast, Me.
91551		Sch.	Menominee	455.89	433.10	166.2	33.1	10.9	1883	Milwaukee, Wis.	Ogdensburg, N. Y.
91152		Sch.	Mentor	82.82	78.68	73.5	23.6	6.7	1879	Phillipsburg, Me.	Bath, Me.
16306		Sch.	Mentora	78.63	75.65	75.4	20.0	7.4	1847	Bucksport, Me.	Castine, Me.
91273		Sch.	Menonctuck	66.92	63.57	73.5	23.0	6.7	1880	New London, Conn.	Dennis, Mass.
91741		Slp.	Mercedea	18.37	15.55	40.0	15.2	4.3	1880	Darien, Ga.	Savannah, Ga.
17022	H. N. M. S.	Sch.	Mercedita	814.21	773.50	178.9	29.8	20.2	1861	New York, N. Y.	Boston, Mass.
16533		Sch.	Merchant	35.72	33.93	50.0	18.0	5.0	1828	do	Norfolk, Va.
17731		Sch.	Merchant	18.58	17.66	47.0	17.7	3.5	1867	San Francisco, Cal.	San Francisco, Cal.
90616		Sch.	Merchant	66.02	62.72	79.4	19.0	6.5	1874	Manitowoc, Wis.	Milwaukee, Wis.
92428		Sch.	Merchant	28.44	26.10	58.0	18.0	6.0	1892	Cocoa, Fla.	St. Augustine, Fla.
91350		Sch.	Merchant's Gargling Oil	12.10	11.50	36.0	11.6	5.0	1851	Lockport, N. Y.	Perth Amboy, N. J.
16948	H. N. L. B.	Slp.	Mercury	1,156.18	1,008.38	193.0	39.0	22.2	1851	New York, N. Y.	Port Townsend, Wash.
17665		Sch.	Mercury	6.91	6.55	31.0	11.0	3.0	1867	Boston, Mass.	Boston, Mass.
92039		Sch.	Merlin	21.31	20.23	44.0	14.4	6.3	1888	Fort Howard, Wis.	Milwaukee, Wis.
92187	K. H. F. N.	Sch. y.	Mermaid	96.90	92.00	98.1	23.3	10.2	1861	Boston, Mass.	Boston, Mass.
16748	H. N. D. P.	Sch.	Mermaid	273.32	250.65	112.6	24.3	15.4	1855	Westport, Mass.	New Bedford, Mass.
91683		Slp.	Mermaid	15.43	14.67	43.4	15.7	3.7	1884	Lynchburg, Tex.	Galveston, Tex.
92390		Sch.	Mermaid	8.43	8.25	34.0	11.6	2.0	1891	Fogartyville, Fla.	Tampa, Fla.
92047		Sch.	Mermaid	7.97	6.81	23.8	12.0	4.9	1895	Newburyport, Mass.	Newburyport, Mass.
90730	J. H. Q. V.	Bk.	Merom	1,204.15	1,158.30	178.2	37.6	23.0	1870	Phillipsburg, Me.	Phillipsburg, Me.
92371	K. J. T. P.	Sch.	Merom	925.31	881.32	188.0	36.3	18.1	1891	do	San Francisco, Cal.
92385		Sch.	Merrim	855.12	829.90	193.1	34.7	16.0	1894	do	Bath, Me.
17660	J. D. C. H.	Sch.	Merrill C. Hart	188.04	177.80	97.0	25.7	9.8	1806	Noank, Conn.	Philadelphia, Pa.
91326		Sch.	Mertle and Delmar	78.42	74.50	78.5	22.3	7.9	1881	Bristol, Mass.	St. George, Me.
92427		Slp.	Mertis and Esther	11.48	10.91	36.0	12.2	6.6	1892	Essex, Mass.	Chatham, Mass.
92505		Sch.	Mertis H. Perry	61.01	58.82	73.0	20.8	8.8	1893	Swans Island, Me.	Deer Isle, Me.
92527		Slp.	Merty	7.19	6.83	28.1	11.8	4.8	1893	Essex, Mass.	Boston, Mass.
16499		Sch.	Messenger	92.34	87.73	79.4	25.5	6.4	1853	Cape Elizabeth, Me.	Portland, Me.
17280		Sch.	Messenger	23.34	22.17	46.3	16.5	4.8	1854	Drawbridge, Del.	Cold Spring, N. Y.
90300		Sch.	Messenger	9.23	8.77	45.6	13.1	3.4	1878	Codraville, N. J.	Bridgton, N. J.
91878		Slp.	Messenger	6.40	6.08	28.4	10.9	5.0	1882	Somerset County, Md.	Baltimore, Md.
92489		Slp.	Mass Mate	7.18	6.83	34.7	11.7	5.6	1893	Bremen, Me.	Gloucester, Mass.
90418		Sch. y.	Meta	43.38	41.21	64.2	19.5	6.3	1872	Cushing, Me.	Waldoboro, Me.
91843		Sch.	Meta	38.65	36.72	51.9	20.1	3.8	1886	Panama, N. J.	New York, N. Y.
17136		Sch.	Meta Pierce	22.80	21.66	49.3	17.2	4.7	1863	San Francisco, Cal.	San Francisco, Cal.
17251		Sch.	Metacom	11.31	10.75	38.3	12.9	5.2	1863	Marcus Hook, Pa.	Wilmington, Del.
10025		Sch.	Metacommet	892.95	819.27	176.0	34.1	17.6	1860	do	Saco, Me.
17392		Sch.	Metanora	30.99	35.14	56.0	18.0	7.0	1834	Detroit, Mich.	Milwaukee, Wis.
14835	H. M. C. V.	Sch.	Metecor	132.13	116.02	86.6	22.7	9.1	1864	Gloucester, Mass.	Waldoboro, Me.
16900		Sch.	Metecor	92.89	88.25	75.0	24.0	6.2	1896	Schuette, Mass.	Mobile, Ala.
28083		Sch. y.	Metecor	43.95	41.70	70.5	19.8	6.2	1868	East Haddam, Conn.	New London, Conn.
91090		Slp.	Metecor	7.91	7.51	29.0	11.3	4.0	1877	Marion, Mass.	New York, N. Y.
92304	K. J. N. F.	Sch.	Metecor	600.42	561.84	177.3	38.4	13.5	1891	Bristol, R. I.	Bristol, R. I.
92410	K. L. F. J.	Sch.	Metecor	123.68	119.40	92.6	24.0	10.2	1892	Port Blakeley, Wash.	San Francisco, Cal.
91818		Slp.	Methodist	8.50	7.88	36.0	12.6	3.8	1893	Essex, Mass.	Gloucester, Mass.
16160		Sch.	Metropolis	61.13	58.08	60.5	18.8	8.9	1839	Little Choptank, Md.	Baltimore, Md.
90221		Sch.	Mew	13.30	12.64	41.6	14.4	3.4	1870	Essex, Mass.	North Haven, Me.
91276		Sch.	Mexican Gulf	10.51	9.88	40.0	14.0	3.7	1869	New Orleans, La.	New Orleans, La.
17813		Sch.	Miami	21.86	20.80	48.6	15.2	5.4	1854	Fowl River, Ala.	Mobile, Ala.
91341		Sch.	Miami	38.11	36.21	56.0	20.7	4.4	1867	Baltimore, Md.	Alexandria, Va.
90386		Sch.	Miantonomah	77.45	73.58	80.5	23.2	8.1	1872	Alameda, Cal.	San Francisco, Cal.
92370		Sch.	Mico	14.00	13.30	41.2	12.8	4.7	1891	Newburyport, Mass.	Deer Isle, Me.
91209		Sch.	Michael Martin	30.89	29.35	56.0	18.5	5.5	1880	Tottenville, N. Y.	Gloucester, Mass.
90971		Sch.	Michael C. Collins	53.54	50.87	64.0	25.4	5.4	1877	Baltimore, Md.	Camden, N. J.
50820		Sch.	Michael W. Clark	38.56	37.78	66.5	22.5	5.2	1871	Tottenville, N. Y.	New York, N. Y.
90670		Sch.	Michigan	1,004.03	904.03	213.0	37.0	10.4	1874	Federalburg, Md.	Philadelphia, Pa.
91307		Sch.	Middlesex	618.46	587.54	186.0	32.5	12.4	1881	Detroit, Mich.	Detroit, Mich.
91271		Slp.	Middy	16.72	16.19	39.4	13.0	4.1	1890	St. Clair, Mich.	Marquette, Mich.
17449		Sch.	Midnight	66.48	66.00	71.0	21.0	8.0	1866	Greenpoint, N. Y.	New York, N. Y.
92643		Slp.	Midnight	6.47	6.47	25.0	13.0	3.4	1893	Essex, Mass.	Gloucester, Mass.
90953	K. C. H. R.	Slp. y.	Mignon	8.10	7.70	27.0	11.6	5.5	1876	Elm Park, N. Y.	New York, N. Y.
91183		Slp.	Mignon	8.24	7.83	58.2	10.0	4.8	1879	New York, N. Y.	do
92280		Slp.	Mignon	5.70	5.42	27.1	11.3	3.3	1891	Boothbay, Me.	Damariscotts, Me.
92293		Slp. y.	Mignon	12.14	11.53	32.0	10.6	6.4	1890	Key West, Fla.	Key West, Fla.
92435		Slp. y.	Mignon	11.27	10.71	38.0	15.0	4.6	1885	Gloucester, Mass.	New York, N. Y.
91735		Sch.	Mignonette	21.89	20.80	51.3	18.4	4.5	1884	Myatie, Conn.	Providence, R. I.
75730		Sch.	Mike Corry	880.52	381.50	153.6	29.3	10.8	1874	Harris Creek, Md.	Baltimore, Md.
92608		Slp.	Milcah A. Parks	7.52	7.14	40.0	13.7	3.0	1894	Two Rivers, Wis.	Chicago, Ill.
90746		Sch.	Milburn	6.67	6.34	39.0	10.8	3.1	1874	Fairmount, Md.	Crisfield, Md.
91443		Sch.	Milbred	6.45	6.13	27.8	11.8	2.0	1892	Mathews County, Va.	Newport News, Va.
92279		Sch.	Milbred	6.40	6.08	26.0	12.6	7.3	1891	Hyannis, Mass.	Nantucket, Mass.
92297		Slp. y.	Milbred	0.20	8.74	35.8	9.9	7.3	1890	Osterville, Mass.	New Bedford, Mass.
92355		Sch.	Milbred	8.88	8.44	47.0	13.0	3.5	1891	Boston, Mass.	Boston, Mass.
92441		Sch.	Milbred	6.44	6.12	40.9	10.4	2.8	1892	Somerset County, Md.	Crisfield, Md.
										Morehead City, N. C.	Newbern, N. C.

\* Formerly schooner Iron State.  
 † Formerly schooner Louisa A.

\* Formerly schooner-yacht Zephyr.  
 † Formerly U. S. schooner Alice.

\* Formerly schooner J. O. Thayer.  
 † Lost, May 21, 1895.

## MERCHANT SAILING VESSELS OF THE UNITED STATES—Continued.

Official No.	Signal letters.	Rig.	Name of vessel.	Gross tonnage.	Net tonnage.	Length.	Breadth.	Depth.	When built.	Where built.	Home port (where permanent document issues).
						Feet.	Feet.	Feet.			
92458		Slp.	Mildred Goudy	24.08	22.80	44.5	16.1	3.9	1892	Kennebunk, Me.	Portland, Me.
92511		Slp.	Mildred Hall	14.80	13.30	42.0	16.0	4.0	1893	Bayport, N. Y.	Patchogue, N. Y.
92322		Sch.	Mildred A. Pope	90.04	85.54	79.6	24.2	7.1	1890	Addison, Me.	Machias, Me.
92374		Slp.	Mildred and Blanch	9.34	8.88	29.5	11.0	5.5	1891	Friendship, Me.	North Haven, Me.
91776		Slp.	Millard B.	10.44	9.92	34.2	12.0	5.6	1881	Eastport, Me.	Eastport, Me.
92306	K. J. T. R.	Slp. y.	Millcoete	27.49	26.12	52.0	16.4	6.9	1890	Boston, Mass.	Hyannis, Mass.
92271		Sch.	Millard F. Hallenbeck	86.04	82.63	83.0	23.0	6.2	1891	Athens, N. Y.	Albany, N. Y.
91490		Sch.	Millard F. Houseman	54.00	51.80	78.6	20.8	4.0	1882	do.	Perth Amboy, N. J.
18973		Slp.	Millie	9.95	9.45	37.3	15.0	3.6	1856	Greenville, N. J.	Annapolis, Md.
92053		Slp.	Millie	7.35	6.98	33.2	13.6	4.2	1868	Hyannis, Mass.	Nantucket, Mass.
92285		Slp. y.	Millie	18.47	17.56	41.2	14.8	5.0	1888	Mystic, Conn.	Providence, R. I.
92572		Cat.	Millie	6.90	6.56	26.0	12.0	3.8	1894	Osterville, Mass.	Barnstable, Mass.
5204	J. W. G. Q.	Sch.	Millie J. H.	597.24	567.38	192.5	45.7	16.2	1862	Newburyport, Mass.	New York, N. Y.
90970		Sch.	Millie Florence	16.90	16.08	45.4	15.5	5.5	1872	Bristol, Me.	Danvers, Mass.
91833		Sch.	Millie Frank	60.72	57.69	68.0	23.8	5.9	1870	Port Jefferson, N. Y.	Cold Spring, N. Y.
92285	J. V. D. Q.	Sch.	Millie Washburn	74.23	70.52	75.5	21.1	7.8	1867	Danvers, Mass.	Wiscasset, Me.
91923	K. J. D. P.	Sch.	Millie Williams	96.32	77.48	87.3	26.8	6.5	1881	Pascagoula, Miss.	Shieldsboro, Miss.
90964	K. D. S. C.	Sch.	Millie R. Bohannan	636.28	631.95	182.5	36.9	13.2	1891	Millford, Del.	Philadelphia, Pa.
90596		Sch.	Milly Rhode	9.15	8.70	43.9	12.9	2.6	1877	Camden, N. J.	Do.
90596		Slp.	Milo	48.16	45.75	68.4	28.3	4.7	1874	Edenton, N. C.	Edenton, N. C.
92330		Slp.	Milton Leon	8.43	8.01	34.0	13.0	3.0	1891	Phillipsburg, Me.	Boston, Mass.
91389		Sch.	Milton Ross	18.11	17.20	52.1	15.6	4.5	1881	Patchogue, N. Y.	Patchogue, N. Y.
91221		Sch.	Milton R. Studams	59.59	56.61	61.2	23.3	6.0	1880	Baltimore, Md.	Newport News, Va.
17635	J. G. V. B.	Slp.	Mindoro	1,021.65	970.57	187.0	35.0	23.5	1864	Manchester, N. J.	Bridgeton, N. J.
92196		Slp. y.	Mineola	6.62	6.29	34.0	14.9	3.4	1890	Boston, Mass.	Salem, Mass.
92169		Cat.	Mineola	7.19	6.83	29.5	13.5	3.3	1891	Fowl River, Ala.	Mobile, Ala.
92334		Slp.	Mineola	6.69	6.36	26.4	9.7	5.7	1846	Merrick, N. Y.	Patchogue, N. Y.
92313	K. J. P. D.	Slp. y.	Mineola	25.19	23.94	51.9	13.5	9.6	1891	Deer Isle, Me.	Deer Isle, Me.
90494		Sch.	Mineral State	294.87	280.19	137.0	25.8	11.5	1873	South Boston, Mass.	New York, N. Y.
16623		Sch.	Minerva	222.11	211.01	125.5	26.7	9.8	1863	Detroit, Mich.	Toledo, Ohio.
16831		Sch.	Minerva	73.85	70.16	63.3	21.0	7.5	1832	Black River, Ohio.	Grand Haven, Mich.
17878		Sch.	Minerva	30.50	28.98	54.7	16.2	6.0	1864	Lyme, Conn.	Albany, N. Y.
90325		Slp.	Minerva	8.48	8.06	36.5	14.7	3.6	1871	Somerset, Md.	Baltimore, Md.
90405		Slp.	Minerva	13.68	13.00	40.8	11.1	4.4	.....	Crisfield, Md.	Crisfield, Md.
91396		Sch.	Minerva	18.53	17.61	42.0	14.0	4.0	1881	Bought of United States	San Francisco, Cal.
91955		Slp.	Minerva	12.54	11.91	32.6	14.3	4.3	1876	Washington, N. C.	Newbern, N. C.
92287		Sch.	Minerva	64.84	61.60	77.5	20.6	9.6	1891	Camden, N. J.	Somers Point, N. J.
92405		Slp.	Minerva	9.21	8.75	33.1	12.2	5.5	1892	Essex, Mass.	Gloucester, Mass.
91091		Sch.	Minerva Ann	6.60	6.28	43.0	11.3	2.8	1878	Boothbay, Me.	Rockland, Me.
16807		Sch.	Minerva L. Wedmore	84.50	80.28	76.9	23.0	7.7	1850	Crisfield, Md.	Newport News, Va.
17997		Sch.	Minetta	56.19	62.68	77.0	23.7	6.2	1867	New Haven, Conn.	Norfolk, Va.
17075		Sch.	Minette	32.50	30.86	60.3	17.1	5.6	1866	Stockton, Me.	Bangor, Me.
92508		Sch.	Mingoe	712.75	681.95	198.5	36.0	12.0	1893	Duxbury, Mass.	Portland, Me.
16613		Sch.	Minnehaha	52.70	50.07	69.2	20.9	7.4	1856	Martine City, Mich.	Toledo, Ohio.
17080		Sch.	Minnehaha	10.18	9.67	36.2	11.8	5.0	1844	Salisbury, Mass.	Marblehead, Mass.
90128		Sch.	Minnehaha	37.44	35.57	58.5	20.3	5.8	1879	Duxbury, Mass.	Newburyport, Mass.
90182		Slp.	Minnehaha	11.18	10.63	37.0	15.0	3.7	1870	Somerset County, Md.	Baltimore, Md.
90400		Sch.	Minnehaha	43.14	40.04	50.8	19.6	6.0	1872	Greenport, N. Y.	Cold Spring, N. Y.
90558		Sch.	Minnehaha	10.30	9.78	56.2	12.7	2.8	1873	Charleston, S. C.	Charleston, S. C.
90584		Sch.	Minnehaha	59.37	56.41	71.2	18.4	6.6	1872	Cambridge, Md.	Charleston, S. C.
91020		Sch.	Minnehaha	74.79	71.06	75.0	19.8	6.8	1877	Manitowoc, Wis.	Grand Haven, Mich.
16888		Slp.	Minneho	84.70	80.47	69.5	28.0	7.5	1864	Cheboygan, Mich.	Do.
16510		Sch.	Minneho	68.34	64.98	66.2	21.2	7.4	1860	Brooklyn, N. Y.	New York, N. Y.
16165		Sch.	Minnesota	62.76	59.63	67.5	20.7	7.5	1852	Ellsworth, Me.	Ellsworth, Me.
90069		Slp.	Minnetora	6.66	6.33	31.3	12.0	3.2	1869	Essex, Mass.	Boston, Mass.
90396		Sch.	Minnette	23.81	22.63	47.5	18.6	3.7	1873	Chelsea, N. Y.	New York, N. Y.
18907		Sch.	Minnie	11.06	10.51	36.0	12.3	4.9	1869	Ross Landing, Cal.	San Francisco, Cal.
16587		Sch.	Minnie	9.96	9.46	41.1	13.1	4.1	.....	Portland, Me.	Brunswick, Ga.
17823		Sch.	Minnie	17.68	16.23	40.2	14.9	5.4	1880	Chatham, Mass.	Key West, Fla.
90678		Sch.	Minnie	6.60	6.27	30.0	10.6	3.9	1863	Salem, Mass.	Sedgwick, Me.
91058		Slp.	Minnie	6.46	6.14	27.2	12.0	4.2	1873	Helfast, Me.	Helfast, Me.
91227		Slp.	Minnie	9.11	8.66	36.4	12.7	3.7	1890	Portland, Me.	Edgartown, Mass.
91270		Slp.	Minnie	9.81	8.85	41.7	15.1	3.1	1880	Charleston, S. C.	Charleston, S. C.
91542		Sch.	Minnie	12.51	11.80	40.0	14.1	3.8	1883	Cambridge, Md.	Baltimore, Md.
91642		Sch.	Minnie	16.46	15.84	47.6	15.6	3.7	1893	Smyrna, N. C.	Beaufort, N. C.
91871		Slp.	Minnie	6.34	6.08	30.8	12.0	3.0	1885	Turner Creek, N. C.	Do.
91978		Slp.	Minnie	7.58	7.21	30.5	11.7	3.0	1887	Berlin, Md.	Chinoctaugue, Va.
92213		Sch.	Minnie	21.58	20.48	71.2	13.9	3.4	1881	Linwood, N. J.	Somers Point, N. J.
92248		Sch.	Minnie	5.95	5.63	38.0	12.8	3.1	1860	Oakhosh, Wis.	Milwaukee, Wis.
92417		Slp.	Minnie	7.84	7.49	31.1	9.9	4.4	1865	Crisfield, Md.	Crisfield, Md.
90893		Slp.	Minnie A.	7.05	6.70	28.5	12.5	3.3	1876	Charleston, S. C.	Charleston, S. C.
91190		Slp.	Minnie A.	10.19	9.60	31.6	14.9	3.4	1879	Greenport, N. Y.	Greenport, N. Y.
17084		Slp.	Minnie B.	8.68	8.25	31.8	11.5	3.4	1858	Smithfield, Va.	Norfolk, Va.
92059		Sch.	Minnie G.	10.60	10.07	44.0	12.9	3.5	1893	Plymouth, Mass.	Schuette, Mass.
91016		Slp.	Minnie M.	8.50	8.23	33.5	11.7	2.7	1873	Shalotte, N. C.	Wilmington, N. C.
										Patchogue, N. Y.	Newport News, Va.

\* Formerly schooner Benjamin Hale.

\* Formerly schooner Capt. Charles Robbins.

† Composite.

## MERCHANT SAILING VESSELS OF THE UNITED STATES—Continued.

Official No.	Signal letters.	Rig.	Name of vessel.	Gross tonnage.	Net tonnage.	Length.			Breadth.	Depth.	W or built.	Where built.	Home port (where permanent document issued).
						Feet.	Feet.	Feet.					
91636		Sch.	Minnie S.	34.70	32.96	60.6	18.4	5.3	1883		Solomons Island, Md.	Crisfield, Md.	
92214		Sch.	Minnie T.	8.62	8.19	38.2	11.4	3.3	1890		Lankford Bay, Md.	Baltimore, Md.	
91937		Slp.	Minnie Y.	6.84	6.54	30.5	13.8	3.4	1877		Patchogue, N. Y.	Patchogue, N. Y.	
90123		Slp.	Minnie Bell	17.66	16.78	32.5	15.5	4.6	1868		Nyack, N. Y.	Bridgeport, Conn.	
90921		Slp.	Minnie Bell	6.69	6.27	31.7	12.5	2.9	1875		Norwalk, Conn.	Do.	
92109	K. O. L. P.	Sch.	Minnie Bergen	387.89	368.50	143.8	33.5	9.5	1889		Milford, Del.	Philadelphia, Pa.	
91956		Slp.	Minnie Blanche	8.06	7.66	32.0	12.4	2.6	1887		Pocomoke City, Md.	Annapolis, Md.	
16498		Sch.	Minnie Chase	34.70	32.97	54.1	19.1	5.7	1893		Fall River, Mass.	Castine, Me.	
17989		Slp.	Minnie Clyde	9.43	8.96	36.9	14.0	3.6	1807		Baltimore, Md.	Baltimore, Md.	
90155		Sch.	Minnie Davis	14.16	13.46	46.6	14.6	5.2	1870		South Bristol, Me.	Baltimore, Md.	
17964		Sch.	Minnie Davis	27.51	26.14	53.0	18.6	6.0	1876		Bristol, Me.	St. George, Me.	
90906		Sch.	Minnie Estelle	30.30	28.78	64.5	19.4	5.8	1864		Somerset County, Md.	Crisfield, Md.	
92046		Sch.	Minnie Estelle	8.08	7.68	48.0	11.5	3.0	1876		Do.	Do.	
17739		Slp.	Minnie Estelle	6.96	6.61	31.0	11.5	2.6	1888		Pocomoke City, Md.	Norfolk, Va.	
90452		Slp.	Minnie Gertrude	6.34	6.03	28.4	12.0	3.5	1868		Greenwich, Conn.	Cold Spring, N. Y.	
16696		Sch.	Minnie Gertrude	22.96	21.82	51.6	17.6	4.7	1875		Talbot County, Md.	Crisfield, Md.	
91167		Sch.	Minnie Gray	8.34	7.93	32.3	13.0	3.8	1867		Apalachicola, Fla.	Apalachicola, Fla.	
91976		Sch.	Minnie Kershaw	10.38	9.86	49.4	11.4	3.0	1879		Washington, D. C.	Annapolis, Md.	
92461		Sch.	Minnie May	8.18	7.77	33.1	12.9	2.8	1887		Bothel, Del.	Crisfield, Md.	
17574		Sch.	Minnie May	20.47	19.45	56.0	17.0	4.6	1892		St. Peters, Md.	Onancock, Va.	
92501		Sch.	Minnie Mueller	199.93	189.94	120.0	26.4	9.7	1868		Fort Howard, Wis.	Grand Haven, Mich.	
90403		Sch.	Minnie Otis	29.29	28.81	51.9	22.0	3.4	1893		Loxtown, Miss.	Shieldboro, Miss.	
16951		Slp.	Minnie Owen	6.23	5.92	31.0	12.0	3.0	1872		Norfolk, Va.	Newport News, Va.	
90147		Sch.	Minnie Stansoun	366.27	347.90	154.0	29.0	14.0	1807		Green Bay, Wis.	Chicago, Ill.	
92349		Sch.	Minnie Still	55.13	52.38	62.5	20.5	6.0	1870		Patchogue, N. Y.	Riverton, Va.	
90303		Sch.	Minnie Titlin	21.37	20.31	63.0	15.0	3.7	1891		Ocoquan, Va.	Alexandria, Va.	
90623		Slp.	Minnie Van Name	16.08	15.28	35.3	17.2	4.2	1871		Hempstead, N. Y.	New York, N. Y.	
17552		Sch.	Minnie Ward	15.88	15.09	49.7	13.3	3.4	1873		Swansboro, N. C.	Wilmington, N. C.	
17233		Sch.	Minnie Warfield	55.08	52.33	73.5	22.6	4.9	1866		South Milford, Del.	Crisfield, Md.	
91387		Sch.	Minnie Warren	13.73	13.65	34.0	13.0	4.0			Do.	Tappahannock, Va.	
90140		Sch.	Minnie B. Chambers	8.10	7.70	41.5	9.7	3.2	1881		Tappahannock, Va.	Do.	
91414		Sch.	Minnie C. Post	47.85	47.85	66.0	20.0	5.4	1870		Port Ewen, N. Y.	Albany, N. Y.	
91311		Sch.	Minnie E. Gaskins	17.55	16.67	47.5	17.0	4.2	1882		Northumberland County, Va.	Baltimore, Md.	
91686		Sch.	Minnie E. McDorman	9.87	9.38	51.4	13.2	3.5	1889		Somerset County, Md.	Bridgeport, N. J.	
17940		Slp.	Minnie E. Orton	431.77	410.19	172.0	31.0	11.0	1884		Marine City, Mich.	Port Huron, Mich.	
91754	K. C. W. T.	Sch.	Minnie F. Newton	6.15	5.85	29.0	10.0	2.0	1660		Long Island, N. Y.	Norfolk, Va.	
91378		Sch.	Minnie H. Smathers	137.02	130.17	104.6	21.2	7.8	1865		Bethel, Del.	Baltimore, Md.	
91979		Sch.	Minnie R. Loessel	19.86	18.87	49.5	17.4	5.0	1891		Baltimore, Md.	Do.	
91408	J. W. G. V.	Slp.	Minnie T. Rackett	8.38	7.97	30.8	13.2	5.2	1838		Greenport, N. Y.	Greenport, N. Y.	
92814		Sch.	Minnie Anna Bonsall	458.83	435.89	153.5	37.0	11.5	1892		Milton, Del.	Wilmington, Del.	
91550		Slp.	Minnie and Emma	5.26	5.00	36.0	11.9	2.8	1893		Crisfield, Md.	Crisfield, Md.	
91508		Sch.	Minnie and Emma	77.83	73.94	93.0	24.0	5.9	1894		Pocomoke City, Md.	Do.	
90656		Sch.	Minnie and Helen	27.23	25.87	64.7	17.2	4.6	1892		Talbot County, Md.	Baltimore, Md.	
92951		Sch.	Minnivis Miles	43.00	40.91	67.7	21.4	6.3	1874		Somerset County, Md.	Do.	
16489	H. M. W. L.	Sch.	Minor	14.40	13.68	45.7	13.0	3.2	1888		Quanticussee, Mich.	Port Huron, Mich.	
16149		Sch.	Minqua	115.60	109.82	94.2	23.5	7.3	1866		Wilmington, Del.	Bridgeport, Conn.	
130446		Slp. y.	Minstrel	50.79	48.25	58.2	17.7	7.0	1849		Essex, Mass.	Boston, Mass.	
92105		Slp. y.	Minta	12.03	11.49	34.5	14.0	4.4	1869		Nyack, N. Y.	Newport News, Va.	
91323		Sch.	Mintz	28.79	27.34	57.0	18.0	6.0	1889		Trenton, Mich.	Sandusky, Ohio.	
17191		Slp.	Mirandchi	72.54	68.91	75.0	25.0	5.4	1881		Mobile, Ala.	Mobile, Ala.	
90245		Sch.	Miranda	9.40	8.98	29.5	14.0	5.2			Do.	Boston, Mass.	
90625	J. P. K. R.	Bkn.	Miranda	9.12	8.66	35.0	13.2	3.3	1871		Shieldboro, Miss.	Brownsville, Tex.	
92330	K. L. R. S.	Sch.	Miranda	428.52	407.09	131.0	29.0	16.6	1874		Maehias, Me.	New York, N. Y.	
92600		Slp. y.	Mirella	108.59	103.17	93.2	24.8	9.5	1893		Essex, Mass.	Gloucester, Mass.	
92658		Slp. y.	Miriam	12.69	12.06	47.4	12.0	6.4	1894		Haverhill, Mass.	Newburyport, Mass.	
91424		Slp.	Miriam Griffin	9.01	8.93	34.0	10.0	4.4	1895		Erie, Pa.	Erie, Pa.	
17833		Slp.	Mirror	5.88	5.51	28.2	10.6	3.7	1892		Savannah, Ga.	Beaufort, S. C.	
91154	K. C. N. P.	Slp. y.	Mischief	8.35	7.94	34.3	12.4	3.5	1859		Islip, N. Y.	New York, N. Y.	
91157	K. C. F. Q.	Sch. y.	Mischief	43.82	41.63	61.5	19.9	6.9	1879		Wilmington, Del.	Do.	
91461		Slp.	Mischief	24.10	22.90	48.5	15.0	5.6	1870		Northport, N. Y.	Philadelphia, Pa.	
91563		Slp.	Mischief	6.37	6.06	25.0	10.7	3.0	1882		Haverhill, Mass.	Newburyport, Mass.	
91575		Slp.	Mischief	20.92	19.88	45.6	17.5	4.0	1863		Mobile, Ala.	Mobile, Ala.	
92201		Slp.	Mischief	8.22	7.81	30.5	14.0	3.7	1883		Pamlico, N. J.	New York, N. Y.	
91439		Sch.	Mishicot	7.99	7.60	27.3	12.3	3.9	1892		Osterville, Mass.	Nantucket, Mass.	
17951		Sch.	Missouri	73.49	69.82	79.2	21.5	6.1	1892		Mantowoc, Wis.	Grand Haven, Mich.	
91975		Sch.	Missouri	34.75	32.97	58.2	20.5	6.2	1893		Somerset, Md.	Crisfield, Md.	
92124		Slp.	Missouri	15.64	14.86	44.2	15.2	4.0	1888		Kinnebeck, N. C.	Edenton, N. C.	
92558		Sch.	Missouri Stiglets	8.65	8.22	37.0	13.2	2.8	1889		Messageo Wharf, Va.	Onancock, Va.	
17292		Slp.	Mist	17.65	16.76	53.4	17.9	3.6	1893		Stonewall, Miss.	Shieldboro, Miss.	
17732		Sch.	Mist	20.23	19.22	44.2	17.1	4.6	1859		Dorchester, N. J.	Bridgeport, N. J.	
90106		Sch.	Mist	50.00	47.60	72.0	22.0	5.8	1868		Calais, Me.	Calais, Me.	
90761		Sch.	Mist	12.96	12.31	36.0	14.7	4.6	1872		Bristol, Me.	Plymouth, Mass.	
90783		Sch.	Mist	72.39	68.77	75.6	21.8	8.1	1875		Essex, Mass.	Gloucester, Mass.	
90990		Sch.	Mist	15.92	15.13	35.0	13.0	5.6	1875		Boston, Mass.	Baltimore, Md.	
91217		Slp.	Mist	14.88	14.14	45.3	11.9	5.2	1877		Port Ontario, N. Y.	Oswego, N. Y.	
92228		Slp.	Mist	6.58	6.28	31.3	11.1	3.2	1890		Canarsie, N. Y.	Patchogue, N. Y.	
		Slp.	Mist	5.09	5.09	31.4	11.0	2.7	1890		East River, Conn.	New Haven, Conn.	

\* Formerly schooner Mollie B. Chambers.

\* Formerly sloop-yacht Nellie.

## MERCHANT SAILING VESSELS OF THE UNITED STATES—Continued.

Official No.	Signal letters.	Rig.	Name of vessel.	Gross tonnage.	Net tonnage.	Length.	Breadth.	Depth.	When built.	Where built.	Home port (where permanent document issued).
92361		Slp. y.	Mistral	12.29	11.08	35.3	14.8	4.4	1879	Myatic, Conn.	New York, N. Y.
92361		Sch. y.	Mistral	33.46	31.79	61.0	14.4	7.8	1895	Chicago, Ill.	Chicago, Ill.
92605		Sch.	Mistrust	6.83	6.49	33.4	12.3	3.2	1894	Sidell, La.	New Orleans, La.
91278		Slp.	Mizpah	5.73	5.45	23.2	11.0	3.8	1880	Stonington, Conn.	Newport, R. I.
91655		Sch.	Mizpah	12.68	11.95	33.3	14.4	3.9	1884	New Bedford, Mass.	New Bedford, Mass.
92286		Slp.	Mizpah	9.84	9.35	29.4	11.2	5.5	1891	Friendship, Me.	Mount Desert Ferry, Me.
92560		Sch.	Mizpah	63.36	60.20	75.4	20.2	8.4	1894	Essex, Mass.	Gloucester, Mass.
92166		Sch.	Miztec	777.10	738.50	194.1	34.6	14.0	1890	Marine City, Mich.	Port Huron, Mich.
17785		Lgr.	Mlada Slovinca	9.82	5.92	36.8	12.2	3.4	1866	Madisonville, La.	New Orleans, La.
91374		Sch.	Mobjack	8.61	8.18	43.0	11.8	3.5	1874	Somerset County, Md.	Crisfield, Md.
91985		Slp.	Moccasin	15.04	14.29	39.0	17.0	4.4	1883	Key West, Fla.	Tampa, Fla.
92215		Slp. y.	Moccasin	18.98	18.04	42.2	13.8	6.9	1890	City Island, N. Y.	New York, N. Y.
90614		Sch.	Mocking Bird	15.18	14.43	44.0	16.0	3.7	1875	Wolf River, Miss.	Shieldsboro, Miss.
18018		Sch.	Model	28.29	24.98	60.4	16.4	6.0	1865	Somerset County, Md.	Washington, D. C.
90467		Sch.	Modesty	14.66	9.80	45.3	16.9	3.5	1872	Bayou LaCombe, La.	New Orleans, La.
16812	H. N. F. D.	Sch.	Modesty	134.20	127.50	99.2	24.3	8.1	1866	Derby, Conn.	Bangor, Me.
90488		Sch.	Modoc	47.99	45.60	65.0	23.8	4.5	1873	San Francisco, Cal.	San Francisco, Cal.
90575	J. N. V. M.	Bkn.	Modoc	452.37	429.78	172.3	36.6	12.3	1873	Utsaladdy, Wash.	Do.
90668		Slp.	Modoc	27.01	25.66	60.0	16.4	3.7	1874	Bowdoinham, Me.	Portland, Me.
91519	J. W. T. H.	Sch.	Modoc	189.81	180.32	99.8	29.4	8.5	1882	Columbia Falls, Me.	Machias, Me.
92408		Slp.	Modoc	6.62	6.30	34.0	11.5	2.6	1872	Bellport, N. Y.	Patchogue, N. Y.
91139		Slp.	Moe Mitchell	7.31	6.95	30.8	13.2	3.1	1879	Patchogue, N. Y.	Do.
92513		Slp.	Mogul	9.81	9.30	30.5	11.7	5.5	1863	Bremen, Me.	St. George, Me.
90354		Slp.	Mohawk	0.75	0.62	33.2	12.5	3.1	1871	Baltimore, Md.	Crisfield, Md.
92328		Sch.	Mohawk	21.60	20.55	42.0	12.6	4.4	1891	South Bend, Wash.	Astoria, Oreg.
16830		Slp.	Mohican	80.73	78.70	68.1	25.0	6.3	1837	Peekskill, N. Y.	New York, N. Y.
90320	J. R. H. N.	Bk.	Mohican	852.12	813.63	160.2	35.2	19.8	1875	Chelsea, Mass.	Do.
91871	K. C. L. M.	Sch. y.	Mohican	120.28	114.27	107.4	24.0	10.2	1824	Noank, Conn.	Boston, Mass.
16613		Sch.	Moll Pitcher	16.54	15.71	47.5	13.9	4.5	1858	Swampscott, Mass.	South West Harbor, Me.
16796		Slp.	Mollie	7.56	7.19	33.2	16.8	3.0	1883	Lynn, Mass.	Perth Amboy, N. J.
90220		Slp.	Mollie	12.82	11.99	35.5	15.5	3.6	1870	Washington, D. C.	Crisfield, Md.
91099		Sch.	Mollie	9.48	9.01	35.2	12.5	3.0	1878	Tres Palacios, Tex.	Corpus Christi, Tex.
91821		Slp.	Mollie	11.76	11.18	40.5	13.2	3.0	1886	San Francisco, Cal.	San Francisco, Cal.
91864		Cat.	Mollie	5.54	5.27	24.6	11.3	3.4	1886	Bourne, Mass.	Barnstable, Mass.
91970		Sch.	Mollie	6.37	6.05	31.8	11.2	2.3	1887	Wakulla, Fla.	Tampa, Fla.
16209		Sch.	Mollie B	12.37	11.81	44.9	12.8	3.2	1866	Swansboro, N. C.	Newbern, N. C.
90417		Sch.	Mollie Jackson	32.44	30.82	53.0	19.6	5.5	1872	Sussex County, Del.	Baltimore, Md.
91802		Sch.	Mollie Phillips	43.75	41.57	63.5	17.8	6.3	1846	Millbridge, Me.	Machias, Me.
91803	K. D. F. T.	Sch.	Mollie Rhodus	238.23	226.32	115.3	30.7	9.0	1885	Jonesboro, Me.	Belfast, Me.
91360		Slp.	Mollie E. Leonard	10.45	9.93	42.8	15.6	3.1	1881	Dorchester County, Md.	Baltimore, Md.
91961		Sch.	Mollie S. Bell	12.01	11.41	49.5	13.4	3.3	1887	Crisfield, Md.	Crisfield, Md.
91444	J. W. H. P.	Slp. y.	Mona	9.18	8.73	37.5	8.1	6.8	1882	Boston, Mass.	New York, N. Y.
92563		Slp. y.	Mona	5.60	5.32	26.7	9.2	3.8	1892	Cleveland, Ohio	Cleveland, Ohio.
91195		Slp. y.	Monarch	17.13	16.27	41.0	13.5	4.4	1879	Atlantic City, N. J.	Philadelphia, Pa.
110516	J. V. T. P.	Sch.	Monarch	1,451.61	1,105.16	220.4	40.3	24.0	1882	Bath, Me.	Boston, Mass.
92343		Slp. y.	Monarch	8.11	5.81	29.6	11.5	3.6	1891	Cleveland, Ohio.	Cleveland, Ohio.
92827		Cat.	Monarch	5.32	5.05	23.0	10.8	3.5	1887	Osterville, Mass.	Chatham, Mass.
92565	K. L. V. Q.	Sch.	Mundego	105.44	100.17	91.0	23.0	9.3	1894	Essex, Mass.	Gloucester, Mass.
17477		Sch.	Moneda	21.06	20.01	43.4	13.7	6.0	1858	Georgetown, Me.	Portland, Me.
17977		Sch.	Moncks	85.41	81.14	93.4	17.3	6.6	1868	Essex, N. Y.	Burlington, Vt.
90384		Sch.	Moneta	21.76	20.68	57.5	20.6	4.2	1872	Madisonville, La.	Shieldsboro, Miss.
92580		Slp.	Mong Lee	7.76	7.38	40.5	12.4	3.0	1894	San Pedro Point, Cal.	San Francisco, Cal.
92016	K. J. H. L.	Sch. y.	Monguagon	301.10	280.05	136.5	26.2	11.2	1874	Trenton, Mich.	Detroit, Mich.
141091	K. H. R. V.	Sch. y.	Monhegan	23.10	21.05	49.0	14.5	7.3	1848	Bath, Me.	New York, N. Y.
91187		Sch.	Monhegan	1,030.45	978.93	184.4	39.0	18.6	1890	Rockland, Me.	Do.
16349		Sch.	Monie	14.79	14.05	57.4	14.3	3.5	1879	Crisfield, Md.	Annapolis, Md.
16432		Sch.	Monitor	47.27	44.91	64.0	18.0	6.5	1863	Galoo Island, N. Y.	Owego, N. Y.
16050		Sch.	Monitor	314.60	298.30	138.7	26.4	11.8	1862	Connecticut	Duluth, Minn.
17264		Sch.	Monitor	307.95	292.56	138.2	28.7	10.3	1862	Sheboygan, Wis.	Port Huron, Mich.
17394	H. W. F. J.	Bkn.	Monitor	38.02	36.12	35.9	17.6	5.6	1843	Bridgeport, Conn.	Falmouth, Mass.
17849		Sch.	Monitor	235.70	223.92	127.0	28.0	9.2	1862	San Francisco, Cal.	San Francisco, Cal.
50397		Sch.	Monitor	7.24	6.88	34.4	10.8	2.8	1868	Worcester County, Md.	Chincoteague, Va.
91810		Sch.	Monitor	105.85	100.56	63.8	21.7	5.9	1862	Black River, Ohio.	Grand Haven, Mich.
91859	K. D. M. F.	Sch.	Monitor	42.81	31.27	53.0	22.9	4.4	1865	Biloxi, Miss.	New Orleans, La.
92107		Slp.	Monitor	110.02	104.52	68.0	23.7	9.5	1866	Essex, Mass.	Gloucester, Mass.
16518		Sch.	Monomoy	11.76	11.17	53.0	28.0	2.3	1869	Cape Charles, Va.	Cape Charles City, Va.
92816		Slp. y.	Monomoy	25.93	24.64	54.2	17.1	5.8	1829	Somerset, Mass.	Sedgwick, Me.
145287	K. C. J. S.	Sch. y.	Mon Revo	12.98	12.30	57.0	13.0	5.8	1894	South Boston, Mass.	Boston, Mass.
90252		Slp.	Mon Rev	50.16	47.06	76.9	19.0	9.1	1891	Boston, Mass.	Do.
16340		Sch.	Montana	8.56	8.23	36.8	14.0	3.0	1874	Jamesport, N. Y.	New York, N. Y.
92140	K. G. Q. P.	Sch.	Montana	345.59	328.32	138.0	27.0	11.0	1894	Clayton, N. Y.	Port Huron, Mich.
16674		Sch.	Montana	377.61	358.73	136.1	31.9	10.6	1889	Bath, Me.	New York, N. Y.
91428	J. W. B. C.	Sch. y.	Montauk	31.18	29.63	47.6	18.8	4.5	1865	South Haven, N. Y.	Barnstable, Mass.
91847		Slp.	Montauk	92.12	87.53	52.6	25.4	9.0	1883	Brooklyn, N. Y.	New York, N. Y.
92328		Slp. y.	Montauk	5.87	5.58	28.4	13.4	3.2	1878	Bay Shore, N. Y.	Patchogue, N. Y.
16344		Sch.	Mont Blanc	8.05	7.65	24.4	12.0	4.5	1891	Groton, Conn.	Providence, R. I.
		Sch.	Mont Blanc	288.66	274.28	137.5	26.1	11.2	1867	Clayton, N. Y.	Ruffalo, N. Y.

\*Formerly ship Richard P. Buck.

\*Formerly schooner Lena F. Dixon.

\*Formerly sloop-yacht Thetis.

## MERCHANT SAILING VESSELS OF THE UNITED STATES—Continued.

Official No.	Signal letters.	Rig.	Name of vessel.	Gross tonnage.	Net tonnage.	Length.	Breadth.	Depth.	When built.	Where built.	Home port (where permanent document issued).
						Feet.	Feet.	Feet.			
92106	K. J. R. H.	Y-vl. y.	<i>Monticello</i>	83.02	81.37	56.0	15.2	8.8	1889	City Island, N. Y.	New York, N. Y.
10459	Sch.		Monterey	808.50	293.08	137.0	26.2	11.3	1866	Detroit, Mich.	Marquette, Mich.
91952	K. D. W. H.	Sch.	Monterey	126.14	119.84	66.5	28.0	7.5	1887	Benicia, Cal.	San Francisco, Cal.
17513	Sch.		Montezuma	65.19	61.93	69.4	19.0	8.0	1856	Essex, Mass.	Salem, Mass.
90358	Sch.		Montezuma	10.58	10.06	32.5	11.5	5.0	1872	Cushing, Me.	Machias, Me.
91703	Sch.		Montezuma	73.30	69.64	73.3	26.2	5.9	1864	San Francisco, Cal.	San Francisco, Cal.
16467	Sch.		Montgomery	709.19	675.81	204.0	34.0	13.8	1856	Salisbury, Mich.	South West Harbor, Me.
16192	Sch.		Monticello	71.89	68.21	65.9	18.3	8.1	1839	Bristol, Mass.	Portland, Me.
17382	Sch.		Monticello	30.09	28.59	50.4	16.8	6.6	1800	Detroit, Mich.	Port Huron, Mich.
90293	Sch.		Monticello	314.15	300.35	136.7	26.3	11.3	1870	Detroit, Mich.	Do.
18347	Sch.		Montmorancy	298.91	283.97	138.3	28.1	12.5	1866	Clayton, N. Y.	Do.
18341	Sch.		Montpelier	290.27	275.78	138.3	28.1	11.5	1866	Do.	Do.
17319	H. V. G. Q.	Sch.	Moonbeam	675.69	641.81	140.0	31.9	20.9	1859	Seaport, Me.	Boston, Mass.
16898	Sch.		Moonlight	198.90	188.96	107.9	34.0	0.3	1815	Bellefonte, N. J.	New York, N. Y.
90719	H. N. G. Q.	Sch.	Moonlight	737.01	738.16	205.9	33.6	14.2	1874	Milwaukee, Wis.	Cleveland, Ohio.
91038	Sch.		Moonlight	10.09	9.59	54.0	13.8	3.7	1877	Somerset County, Md.	Crisfield, Md.
92194	Sch.		Moonlight	71.81	68.22	65.5	24.0	7.0	1890	Siuslaw, Oreg.	Seattle, Wash.
91:84	Sch.		Moore and Brady	34.55	32.82	63.4	20.8	5.9	1890	Dorchester County, Md.	Crisfield, Md.
91690	Sch.		Mopang	77.01	73.73	72.4	22.2	6.2	1894	Cherryfield, Me.	Machias, Me.
9:354	Sip. y.		Mopas	8.74	8.30	30.3	9.3	6.0	1889	Boston, Mass.	Boston, Mass.
92447	Sip. y.		Mopas	6.63	6.30	30.0	9.5	4.9	1888	South Boston, Mass.	New York, N. Y.
90055	J. G. S. T.	Sch.	Morancy	198.20	159.75	103.3	29.3	9.0	1868	Sullivan, Me.	Boston, Mass.
91986	Sch.		Moravia	1,067.47	1,014.10	213.3	39.8	16.8	1888	West Bar City, Mich.	Cleveland, Ohio.
92325	Sip. y.		Morning Glory	6.29	5.98	34.0	11.3	2.8	1891	New Baltimore, Mich.	Detroit, Mich.
16469	Sch.		Morning Light	59.78	56.80	74.0	20.0	5.0	1855	Dorchester County, Md.	Crisfield, Md.
17615	J. C. D. P.	Bkn.	Morning Light	271.00	257.45	118.0	28.5	10.0	1867	New Haven, Conn.	New York, N. Y.
90944	Sch.		Morning Light	29.12	27.67	40.2	15.9	6.5	1867	Boothbay, Me.	Portland, Me.
90207	Sip.		Morning Light	13.10	12.45	44.3	15.4	3.6	1873	Patchogue, N. Y.	Norfolk, Va.
90897	Sch.		Morning Light	35.19	33.43	67.8	22.4	4.6	1876	Camden, N. J.	Crisfield, Md.
91206	Sch.		Morning Light	14.57	14.00	40.6	14.3	4.9	1879	Bear Island, Me.	South West Harbor, Me.
16308	Sch.		Morning Star	80.45	76.43	83.1	22.2	7.7	1866	Cohasset, Mass.	Boston, Mass.
16791	H. N. D. S.	Bk.	Morning Star	238.09	226.19	104.6	25.6	15.1	1853	Lartmouth, Mass.	New Bedford, Mass.
17734	Sch.		Morning Star	6.61	6.28	33.9	10.9	3.0	1806	Lockport, La.	New Orleans, La.
17876	Sch.		Morning Star	34.89	33.15	58.0	20.4	5.8	1804	Somerset County, Md.	Alexandria, Va.
90363	Sch.		Morning Star	295.43	195.10	118.0	26.5	8.9	1868	Sheboygan, Wis.	Milwaukee, Wis.
90412	Sch.		Morning Star	55.67	52.89	71.4	23.3	5.9	1872	Newtown, Md.	Kenton, N. C.
90442	Sch.		Morning Star	5.97	5.97	40.1	9.9	2.6	1872	Talbot County, Md.	Baltimore, Md.
90758	Sip.		Morning Star	5.40	5.13	30.3	11.9	2.6	1874	Norfolk, Va.	Norfolk, Va.
90810	Sch.		Morning Star	8.79	8.36	41.0	11.4	3.4	1874	Banks, Mich.	Port Huron, Mich.
91068	Sip.		Morning Star	7.14	7.14	33.0	12.4	3.4	1869	Canarsie, N. Y.	New York, N. Y.
91322	Sip.		Morning Star	22.09	20.90	50.4	16.0	3.0	1879	Peekskill, N. Y.	Do.
92121	Sch.		Morning Star	5.62	5.34	41.0	10.7	2.8	1869	Taylor Island, Md.	Crisfield, Md.
92393	Sip.		Morning Star	8.40	8.08	23.3	10.9	5.3	1891	Seattle, Wash.	Seattle, Wash.
92477	Sch.		Morning Star	34.35	32.64	65.3	18.4	4.5	1892	Grays Creek, Md.	Chincoteague, Va.
92615	K. M. C. N.	Sch.	Moro	111.17	105.62	95.5	22.1	8.3	1894	Alameda, Cal.	San Francisco, Cal.
90706	Sip.		Morris R. Lee	6.37	6.06	30.0	11.2	3.4	1873	Leesburg, N. J.	Bridgeton, N. J.
91311	J. V. F. I.	Sch.	Morris W. Child	512.86	487.22	145.1	34.3	12.5	1881	Camden, Me.	Boston, Mass.
92445	K. H. S. Q.	Sch.	Morris and Cliff	132.88	125.77	84.2	23.5	7.2	1890	Rockland, Me.	Rockland, Me.
16311	Sch.		Moselle	245.31	233.05	127.4	25.7	10.8	1855	Buffalo, N. Y.	Chicago, Ill.
92003	Sch.		Moselle	0.60	0.12	35.0	12.6	4.6	1890	Millbridge, Me.	Boston, Mass.
91261	Sch.		Moses B. Linacott	41.46	39.39	61.2	18.3	6.5	1880	Bath, Me.	Portland, Me.
90638	J. P. N. V.	Bk.	Moses B. Tower	637.07	605.22	147.2	33.0	17.2	1874	Boston, Mass.	New York, N. Y.
17145	Sch.		Moses H. Grinnell	40.18	38.18	72.1	19.1	7.1	1860	New York, N. Y.	Pensacola, Fla.
90961	Sip.		Moses J. Van Name	10.98	10.15	34.0	14.5	3.7	.....	.....	New York, N. Y.
17332	Sip.		Moses J. Van Name	6.65	6.32	33.6	11.2	2.8	.....	.....	Perth Amboy, N. J.
91607	Sip.		Mosetta H.	5.09	5.41	28.7	13.8	3.1	1883	Staten Island, N. Y.	Bridgeton, Conn.
92052	Sip. y.		Moslein	8.48	8.06	32.2	13.0	2.9	1880	Amityville, N. Y.	New York, N. Y.
10243	J. S. R. F.	Bg.	Motley	590.64	567.80	142.3	31.5	17.4	1877	Machias, Me.	Machias, Me.
16144	Sch.		Motto	26.19	24.89	46.6	18.4	5.0	1853	Bellport, N. Y.	Sedgwick, Me.
91048	K. F. B. M.	Sch.	Mount Hope	1,105.23	1,049.97	204.0	42.4	10.7	1887	Camden, Me.	Fall River, Mass.
16089	Sch.		Mount Vernon	15.64	14.87	40.2	15.6	4.1	1851	Accomac, Va.	Newport News, Va.
17285	Sch.		Mount Vernon	34.64	32.91	61.0	21.0	4.1	1853	Dennisville, N. J.	Bridgeton, N. J.
50524	Sch.		Mount Vernon	42.08	40.12	75.3	19.3	3.7	1869	Ocoquan, Va.	Alexandria, Va.
17603	J. D. M. R.	Shp.	Mount Washington	1,217.59	1,162.18	184.6	37.5	23.1	1867	Saco, Me.	San Francisco, Cal.
17767	Sch.		Mountain View	43.48	41.34	61.0	24.2	4.5	1867	San Francisco, Cal.	Do.
16471	Sch.		Mountaineer	49.73	47.24	70.4	21.7	5.3	1849	Baltimore, Md.	Crisfield, Md.
91309	Sip. y.		Moya	7.32	6.98	28.7	9.7	6.2	1882	South Boston, Mass.	New York, N. Y.
92125	Sip.		Mulford M. Smith	8.27	7.86	35.2	11.8	8.5	1880	Bridgeton, N. J.	Bridgeton, N. J.
81116	Sip. y.		Mull	13.78	13.10	87.1	14.2	3.6	1884	Brooklyn, N. Y.	New York, N. Y.
92110	K. G. L. Q.	Sch.	Multaomah	124.14	117.94	82.5	28.6	6.2	1888	Ledyard, Conn.	New London, Conn.
91084	Sip. y.		Muriel	9.31	8.85	40.8	9.7	6.0	1878	Greenport, N. Y.	New York, N. Y.
90798	Sch.		Murray Vandiver	112.93	107.28	87.5	26.0	7.0	1875	Havre de Grace, Md.	Crisfield, Md.
92419	Sch.		Musconetcong	643.33	804.90	192.0	35.3	15.3	1890	Noank, Conn.	New York, N. Y.
17263	Sch.		Musconetcong	32.53	30.89	58.0	19.5	5.9	1858	Somerset County, Md.	Baltimore, Md.
16773	Sip.		Musio	7.42	7.05	32.0	12.2	2.0	.....	Patchogue, N. Y.	Perth Amboy, N. J.
17389	Sip.		Musio	11.88	18.79	35.0	14.0	4.9	.....	Norfolk, Va.	Norfolk, Va.
17771	Sip.		Musio	5.88	5.59	29.4	11.0	3.0	1867	Bayside, N. J.	Cape Charles City, Va.

1 Formerly sloop-yacht Widgoon.

## MERCHANT SAILING VESSELS OF THE UNITED STATES—Continued.

Official No.	Signal letters.	Rtg.	Name of vessel.	Gross tonnage.	Net tonnage.	Length.	Breadth.	Depth.	When built.	Where built.	Home port (where permanent document issued).
						Feet.	Feet.	Feet.			
90310		Slp.	Musie	6.66	6.33	29.7	11.7	3.0	1871	Norfolk, Va.	Norfolk, Va.
92359		Cat.	Muskeget	8.12	7.72	28.8	12.2	3.4	1895	Hyannis Port, Mass.	Barnstable, Mass.
16221		Sch.	My Fancy	14.24	13.53	38.0	13.0	6.0	1856	Deer Isle, Me.	Portland, Me.
90602		Slp.	My Home	8.01	7.91	35.2	12.1	5.3	1874	Norfolk, Va.	Norfolk, Va.
92211		Sch.	Myra	8.70	8.27	34.9	12.6	5.3	1890	Gloucester, Mass.	Gloucester, Mass.
17821		Sch.	Myra Sears	38.38	36.40	48.5	17.7	7.0	1849	Essex, Mass.	Killworth, Me.
92672	K. G. D. B.	Sch.	Myra B. Weaver	524.21	498.00	154.5	35.0	12.5	1889	Bath, Me.	Bath, Me.
92656	K. G. C. D.	Sch.	Myra W. Spear	150.05	148.25	99.3	27.6	7.5	1883	do	do
91758		Sch.	Myron Buteman	424.22	403.01	164.5	31.2	10.2	1885	Gibraltar, Mich.	Toledo, Ohio.
16362		Slp.	Myron J. Collins	63.11	61.50	31.0	14.6	7.0	1863	Ithaca, N. Y.	Plattsburg, N. Y.
17587	H. C. S. B.	Sch.	Myronus	282.16	268.06	118.5	27.5	11.6	1865	Ellsworth, Me.	Ellsworth, Me.
16893		Sch.	Myrover	417.85	396.66	126.0	30.2	10.4	1854	Bellefleur, N. J.	Penn. Amboy, N. J.
91514		Slp.	Myrover	13.18	12.53	39.7	13.6	4.4	1882	Charleston, S. C.	Charleston, S. C.
92471		Cr. Y.	Myrtis	7.58	7.58	25.6	10.5	4.8	1888	Wintbron, Mass.	Philadelphia, Pa.
91335		Slp.	Myrtle	6.05	5.75	27.5	11.8	4.0	1875	Noank, Conn.	Bristol, R. I.
92542		Slp.	Myrtle	5.71	5.43	28.5	9.6	5.3	1893	Friendship, Me.	Deer Isle, Me.
92577		Cat.	Myrtle	0.99	0.62	25.0	12.0	3.8	1894	Oosterville, Mass.	Dennis, Mass.
92662		Cat.	Myrtle	6.42	6.10	28.0	11.4	3.5	1894	do	Barnstable, Mass.
92303		Slp.	Myrtle F.	5.41	5.14	24.5	10.9	3.9	1890	Fairhaven, Mass.	New Bedford, Mass.
92416		Sch.	Myrtle Camp	48.49	46.97	67.7	18.1	5.6	1892	Manitowoc, Wis.	Milwaukee, Wis.
17704		Sch.	Mystery	31.73	30.16	48.5	19.0	4.7	1868	San Francisco, Cal.	San Francisco, Cal.
90872		Sch.	Mystery	32.41	30.79	55.8	18.7	4.5	1876	Straits, N. C.	Beaufort, N. C.
91408		Sch.	Mystery	11.00	10.45	35.0	12.0	4.0	1877	Bristol, Me.	Bridgetown, Conn.
91026		Sch.	Mystery	14.17	13.46	48.0	12.5	4.4	1877	Darien, Ga.	Key West, Fla.
91057		Cat.	Mystery	6.26	5.95	30.0	12.5	2.8	1876	Ialip, N. Y.	Patohogue, N. Y.
91662		Slp.	Mystery	10.05	9.55	34.6	13.7	3.5	1877	Canarsie, N. Y.	New York, N. Y.
91454	J. W. F. M.	Slp. y.	Mystery	37.62	35.74	59.5	18.3	0.7	1882	Ialip, N. Y.	Boaton, Mass.
91769		Sch.	Mystery	23.11	21.96	55.5	16.5	4.4	1885	Bayou Long La	Brashear, La.
91791		Sch.	Mystery	6.11	5.80	30.6	13.0	2.4	1885	Tres Palacios, Tex.	Port Lavaca, Tex.
92624	K. E. G. T.	Sch.	Mystery	120.77	114.73	91.5	23.5	8.9	1888	Essex, Mass.	Gloucester, Mass.
92104		Sch.	Mystery	6.92	6.57	43.8	10.4	2.8	1888	Punta Gorda, Fla.	Key West, Fla.
92342		Sch.	Mystery	7.32	6.96	28.5	12.3	3.6	1891	Rhodes Key, Fla.	do
92569		Sch.	Mystery	5.72	5.43	35.0	9.7	2.4	1894	Shalotte, N. C.	Wilmington, N. C.
17219		Sch.	Mystic	161.63	153.46	112.5	25.7	8.4	1868	Milan, Ohio	Chicago, Ill.
91604		Slp.	Mystic	15.53	14.76	37.7	14.2	3.9	1868	Cleveland, Ohio	Cleveland, Ohio.
91070		Sch.	Mystic	8.79	8.39	32.6	9.9	4.5	1878	Lynn, Mass.	New Bedford, Mass.
91169		Sch.	Mystic	38.09	36.19	62.0	17.6	5.0	1879	Grand Haven, Mich.	Marquette, Mich.
91451		Slp.	Mystic	60.79	57.76	61.0	20.0	6.8	1882	Mystic, Conn.	New York, N. Y.
92473		Sch.	Mystic	16.09	15.29	56.0	16.1	4.2	1892	Oriole, Md.	Crisfield, Md.
17639	J. C. V. H.	Sch.	Mystic Belle	741.10	701.16	150.7	33.0	21.1	1897	Medford, Mass.	Boaton, Mass.
90534		Sch.	Mystic Star	339.16	322.20	137.9	20.0	11.8	1873	Manitowoc, Wis.	Detroit, Mich.
17245		Sch.	Mystic Tie	39.91	37.92	56.0	17.3	6.8	1890	Georgetown, Me.	Portland, Me.
17779		Slp.	Mystic Tie	7.14	6.78	31.0	12.0	3.0	1866	Patohogue, N. Y.	Cold Spring, N. Y.
90491		Sch.	Mystic Valley	12.37	11.77	40.0	14.2	3.6	1870	Mystic, Conn.	New London, Conn.
N.											
18132		Sch.	N. Harvov	49.02	38.02	55.3	20.1	5.7	1829	Sandwich, Mass.	Bucksport, Me.
18162		Sch.	N. Jones	7.99	67.64	71.0	21.2	7.5	1852	Gouldsboro, Me.	Machias, Me.
130510		Sch.	N. Star	6.75	6.42	34.0	10.4	2.4	1884	Pineconing, Mich.	Port Huron, Mich.
18794		Slp.	N. Wheatley	21.04	19.99	54.0	14.0	3.2	1874	Batlin re, Md.	Baltimore, Md.
130585		Sch.	N. A. Row	16.53	15.70	41.9	14.9	6.2	1892	Roothbay, Me.	Roothbay, Me.
18695		Sch.	N. B. Anderson	43.84	41.65	65.8	20.8	6.3	1871	Mathews County, Va.	Crisfield, Md.
18417		Sch.	N. C. Price	58.09	36.19	60.0	22.0	4.0	1861	Camden, N. J.	Bridgeton, N. J.
18536		Sch.	N. C. West	145.23	137.97	103.6	25.5	7.4	1867	Fremont, Ohio	Detroit, Mich.
130637		Sch.	N. E. Symonds	131.05	125.97	94.7	24.6	10.0	1876	Essex, Mass.	Bucksport, Me.
18730	J. P. M. H.	Sch.	N. H. Burrow	252.51	239.59	125.9	32.9	9.5	1874	Green Bank, N. J.	New York, N. Y.
18130	H. N. V. P.	Sch.	N. H. Skinner	269.29	284.93	117.2	30.0	8.0	1867	Wilmington, Del.	Barnstable, Mass.
130650		Slp.	N. N. Gray	12.31	11.70	35.0	11.6	7.1	1891	Brooklin, Me.	South West Harbor, Me.
18416		Sch.	N. R. Godfrey	25.75	24.40	42.6	18.0	4.5	1865	Leesburg, N. J.	Philadelphia, Pa.
130449		Sch.	N. R. White	18.34	17.42	44.6	16.0	5.3	1878	Cold Spring, N. Y.	New York, N. Y.
130550		Sch.	N. S. Galimp	29.78	28.30	50.5	12.1	5.3	1891	New London, Conn.	New London, Conn.
130137		Slp.	N. S. Smith	7.28	6.92	33.9	12.0	3.3	1878	Greenback, Va.	Chincoteague, Va.
130489	K. H. C. M.	Sch.	N. and W. 1	1,082.30	1,067.69	173.0	36.8	19.2	1890	Brooklyn, N. Y.	Philadelphia, Pa.
130489	K. H. L. G.	Sch.	N. and W. 2	926.08	907.95	173.0	36.8	19.2	1890	do	do
130476	K. H. G. N.	Sch.	N. and W. 3	863.91	845.99	176.0	36.8	17.3	1890	do	do
130485	K. H. G. Q.	Sch.	N. and W. 4	1,081.63	1,063.69	182.1	36.8	19.2	1890	do	do
130499	K. H. M. S.	Sch.	N. and W. 5	925.93	907.95	173.0	36.8	19.2	1890	do	do
130493	K. H. L. S.	Sch.	N. and W. 6	884.30	845.95	176.0	36.8	17.3	1890	do	do
18561		Sch.	Nadob	3.75	32.06	58.2	19.0	5.8	1864	Somerset County, Md.	Baltimore, Md.
91022		Slp. y.	Nadin	8.88	8.44	36.0	12.5	3.5	1877	Greenport, N. Y.	New York, N. Y.
130464		Slp. y.	Nadir	8.51	8.09	29.6	10.0	6.5	1890	Chelsea, Mass.	Providence, R. I.
18255		Slp.	Nahua	15.58	14.81	39.8	15.8	3.6	1845	Greenport, N. Y.	Greenport, N. Y.
18051		Slp. y.	Nahua	8.00	7.60	31.4	9.8	4.9	1888	Bay Ridge, N. Y.	New York, N. Y.
130244	J. W. P. F.	Sch.	Nahum Chapin	696.75	566.92	154.2	35.3	15.8	1882	Rockland, Me.	Rockland, Me.
18100		Sch.	Naiac	311.94	296.35	140.7	29.0	11.2	1863	Huron, Ohio	Milwaukee, Wis.
18188		Sch.	Nalad	8.70	8.26	35.6	12.7	5.1			Lubec, Me.

1 Formerly sloop Maggie T. Young.



## MERCHANT SAILING VESSELS OF THE UNITED STATES—Continued.

Official No.	Signal letters.	Rig.	Name of vessel.	Gross tonnage.	Net tonnage.	Length.	Breadth.	Depth.	When built.	Where built.	Home port (where permanent document issued).
						Feet.	Feet.	Feet.			
130180	.....	Slp. y.	Nalad	7.52	7.14	36.1	10.6	3.8	1880	Newburyport, Mass	Boston, Mass.
130631	.....	Cat.	Nalad	0.80	0.81	29.7	13.0	4.3	1893	Greenport, N. Y.	Greenport, N. Y.
130554	.....	Slp.	Nalad Queen	7.15	6.80	26.4	10.1	4.2	1873	Boston, Mass	Boston, Mass.
130695	.....	Slp.	Nainie	7.54	7.17	28.0	11.1	3.7	1894	Osterville, Mass	New York, N. Y.
130541	.....	Slp.	Nakoo	7.00	6.65	23.5	10.3	4.5	1890	New Bedford, Mass	Philadelphia, Pa.
18587	.....	Sch.	Nancy	80.00	81.70	93.8	17.0	7.3	1868	Essex, N. Y.	Plattsburg, N. Y.
130652	.....	Slp.	Nancy	15.21	14.30	46.0	15.8	5.8	1894	Charleston, S. C.	Charleston, S. C.
130683	.....	Slp.	Nancy	15.00	14.25	34.5	14.4	5.0	1894	Provincetown, Mass	Provincetown, Mass.
150697	.....	Slp.	Nancy	8.04	8.04	34.2	10.1	3.1	1895	Seattle, Wash	Seattle, Wash.
130393	.....	Shr.	Nancy Anne	15.15	14.39	48.0	13.0	3.6	1887	Wilmington, N. C.	Wilmington, N. C.
130147	.....	Sch.	Nancy Doll	106.54	101.22	105.0	22.7	6.6	1879	Port Sheldon, Mich	Milwaukee, Wis.
130605	.....	Sch.	Nancy Hanks	10.45	9.93	52.5	14.2	3.2	1892	Orion, Md.	Crisfield, Md.
130622	.....	Slp.	Nancy Hanks	12.33	12.33	52.4	14.8	4.1	1893	Charleston, S. C.	Charleston, S. C.
130685	.....	Slp.	Nancy Hanks	7.48	7.11	36.2	12.0	6.3	1893	Lubec, Me.	Lubec, Me.
18784	J. K. T. G.	Sch.	Nancy Pendleton	1,435.46	1,377.10	198.0	39.2	24.0	1871	Belfast, Me.	New York, N. Y.
18606	.....	Slp.	Nancy Planter	12.75	12.12	42.0	15.0	6.4	1870	Charleston, S. C.	Charleston, S. C.
18558	J. F. S. W.	Sch.	Nancy Smith	441.89	419.80	124.6	31.6	17.6	1868	Stony Brook, N. Y.	New York, N. Y.
18797	J. P. M. K.	Sch.	Nancy J. Day	129.99	123.49	97.3	27.1	7.4	1874	Bristol, Me.	Damariscotta, Me.
130295	.....	Slp.	Nancy L. Cosler	14.86	14.12	40.6	15.2	4.3	1884	Bridgeton, N. J.	Bridgeton, N. J.
130239	.....	Slp.	Nannie Gertrude	31.37	29.80	55.1	19.3	5.4	1882	Mallison, Md.	Crisfield, Md.
130382	.....	Sch.	Nannie May	11.31	10.75	65.0	14.3	2.6	1887	Somerset County, Md	Baltimore, Md.
130039	.....	Sch.	Nannie B. Haynie	30.23	28.72	57.0	20.6	6.0	1874	Annaprox, Md.	Tappahannock, Va.
130515	K. H. T. J.	Sch.	Nannie C. Roblin	130.82	124.28	110.2	23.5	11.2	1890	Gloucester, Mass	Gloucester, Mass.
130094	.....	Sch.	Nannie E. Waterman	79.75	75.77	79.2	22.0	7.6	1877	Boothbay, Me.	Wellfleet, Mass.
130587	.....	Sch.	Nannie P. White	10.44	9.92	50.5	15.6	3.4	1891	Somerset County, Md.	Crisfield, Md.
130570	.....	Ctr. y.	Nanon	26.25	24.94	53.3	16.5	6.6	1879	South Boston, Mass.	Philadelphia, Pa.
126984	.....	Slp.	Nanon	6.15	5.85	31.0	12.0	2.5	1888	Bayou Labatre, Ala	Mobile, Ala.
130240	J. W. L. S.	Sch.	Nantasket	655.31	622.56	155.6	34.9	13.0	1882	Waldoboro, Me.	Boston, Mass.
18330	.....	Sch.	Nanticoke	39.25	37.29	68.0	23.8	4.2	1866	Bridgeton, N. J.	Bridgeton, N. J.
130468	.....	Sch.	Naomi	25.26	24.00	53.0	17.5	5.4	1875	Metechan, Nova Scotia.	Eastport, Me.
130552	.....	Slp. y.	Naomi	7.75	7.37	35.4	14.0	3.4	1884	Brooklyn, N. Y.	New York, N. Y.
130569	.....	Sch.	Naomi	15.88	15.09	53.0	14.0	4.0	1891	Beaufort, N. C.	Beaufort, N. C.
18240	H. N. W. S.	Sch.	Napoleon	193.48	183.81	129.0	28.2	8.1	1867	Newbern, N. C.	New York, N. Y.
18443	.....	Sch.	Napoleon	53.67	51.69	61.3	17.3	7.5	1845	Alna, Me.	South West Harbor, Me.
130423	K. G. C. F.	Sch.	Napoleon Boughton	828.99	785.65	188.0	37.6	18.7	1868	New Haven, Conn.	New Haven, Conn.
130428	.....	Slp. y.	Narika	7.97	7.59	34.4	11.6	4.6	1893	Fall River, Mass	Fall River, Mass.
130586	.....	Slp. y.	Narika	5.27	5.02	26.7	10.0	3.8	1887	Bordentown, N. J.	Wilmington, Del.
130627	.....	Slp. y.	Narika	5.27	5.00	30.2	10.0	4.5	1893	Brooklyn, N. Y.	New York, N. Y.
14480	K. G. S. N.	Slp. y.	Narounya	15.33	14.59	40.7	14.0	5.7	1882	Greenport, N. Y.	Philadelphia, Pa.
18110	.....	Sch.	Narragansett	316.66	300.63	138.9	26.1	11.6	1861	Cleveland, Ohio.	Milwaukee, Wis.
18511	.....	Sch.	Narragansett	17.55	16.67	46.8	15.9	4.6	1867	Boston, Mass	Salem, Mass.
130141	.....	Sch.	Narragansett	17.55	16.67	47.0	19.0	3.7	1878	San Francisco, Cal	San Francisco, Cal.
18049	.....	Sch.	Narrow Gauge	23.73	22.55	47.0	10.2	2.8	1887	Straits, N. C.	Beaufort, N. C.
18734	.....	Sch.	Nashville	6.43	6.11	35.8	10.2	3.8	1872	Oswego, N. Y.	Detroit, Mich.
18682	.....	Sch.	Nassau	302.80	287.66	127.9	25.9	11.2	1871	Eastville, Va.	Norfolk, Va.
18330	.....	Slp.	Nassawadox	6.07	5.77	34.4	12.6	3.1	1871	Astoria, N. Y.	New York, N. Y.
130229	K. C. V. T.	Sch.	Nat	278.20	264.29	119.8	29.8	10.8	1885	Wiscasset, Me.	Bath, Me.
130566	.....	Sch.	Nat Mender	8.55	8.13	33.0	13.4	4.0	1891	Pearlington, Miss	New Orleans, La.
130679	.....	Slp.	Natalie Mollene	6.85	6.32	28.0	11.0	3.6	1894	Bridgeton, N. J.	Bridgeton, N. J.
130587	.....	Sch.	Natalie	29.88	28.39	54.0	20.0	3.3	1892	San Francisco, Cal	San Francisco, Cal.
130377	.....	Slp.	Natalie Lucus	6.69	6.38	29.0	12.8	3.2	1887	Patchogue, N. Y.	Patchogue, N. Y.
18386	.....	Sch.	Nathalie	30.51	28.90	49.0	18.3	4.2	1861	San Francisco, Cal	San Francisco, Cal.
130252	.....	Slp.	Nathan W. B.	12.21	11.80	38.4	14.2	3.5	1883	Penn Grove, N. J.	Camden, N. J.
130248	J. W. T. S.	Sch.	Nathan Lawrence	779.84	732.30	164.4	35.2	15.1	1883	Bath, Me.	Fall River, Mass.
180513	K. H. S. C.	Sch.	Nathan F. Cobb	658.30	623.49	167.2	35.1	12.7	1890	Rockland, Me.	Rockland, Me.
18775	.....	Sch.	Nathan E. Dixon	28.10	26.70	53.1	17.9	5.0	1873	Bristol, Me.	New London, Conn.
130109	.....	Slp.	Nathaniel W. Morris	6.32	6.01	30.7	13.2	2.8	1877	Squan, N. J.	Perth Amboy, N. J.
18393	.....	Sch.	National	14.86	14.14	44.6	14.6	3.2	1852	San Francisco, Cal	San Francisco, Cal.
18528	.....	Slp.	National	12.87	12.23	42.5	13.5	3.4	1867	do.	do.
18177	.....	Sch.	Native	8.60	8.17	35.0	12.6	3.0	1879	Mobile, Ala.	Mobile, Ala.
18419	.....	Slp.	Native	10.35	9.94	35.4	14.2	3.5	.....	.....	New York, N. Y.
18483	.....	Slp.	Native	8.30	7.88	29.0	12.2	3.0	.....	.....	Baltimore, Md.
18049	.....	Sch.	Native	7.75	7.36	35.2	12.3	3.5	1876	Haynes Bay, Tex	Corpus Christi, Tex.
18690	.....	Sch.	Native	9.74	9.25	34.0	12.0	4.0	1871	St. George, Me.	Portland, Me.
130429	.....	Lgt.	Native	5.67	5.39	35.8	12.0	3.2	1888	New Orleans, La.	New Orleans, La.
130606	.....	Slp.	Native	6.97	6.63	40.0	11.4	2.5	1892	Smyrna, N. O.	Beaufort, N. C.
18186	.....	Sch.	Native American	92.77	88.13	78.3	20.9	8.3	1845	Salisbury, Mass	Salisbury, Mass.
18432	H. W. L. R.	Sch.	Navealink	724.00	687.80	156.9	32.0	20.6	1866	New Castle, Me.	New Castle, Me.
18033	.....	Slp.	Nauesett	60.88	29.14	55.9	19.2	5.0	1863	New Haven, Conn.	Bristol, R. I.
130629	.....	Sch.	Nauesett	12.32	11.71	37.6	12.8	4.0	1893	Orleans, Mass	W. Ifleet, Mass.
180582	.....	Slp.	Nauticus	6.56	6.24	31.3	12.7	2.5	1862	Rockport, Tex.	Corpus Christi, Tex.
18440	H. W. L. T.	Sch.	Nautillus	135.67	127.00	61.7	23.2	8.3	1866	Thomaston, Me.	Rockland, Me.
18568	.....	Sch. y.	Nautillus	7.32	6.87	29.0	10.0	4.0	1859	Boston, Mass	Boston, Mass.
18624	.....	Sch.	Nautillus	6.34	5.83	26.5	12.3	4.0	1868	New Castle, Me.	Provincetown, Mass.
18646	.....	Sch.	Nautillus	14.70	13.96	48.0	12.0	3.7	1870	Branford, Conn.	Baltimore, Md.

\* Formerly sloop Carrie G.

\* Formerly British schooner George Killian.

\* Formerly sloop-yacht Kastrol.

## MERCHANT SAILING VESSELS OF THE UNITED STATES—Continued.

Official No.	Signal letters.	Rig.	Name of vessel.	Gross tonnage.	Net tonnage.	Length.	Breadth.	Depth.	When built.	Where built.	Home port (where permanent document issues).
						Feet.	Feet.	Feet.			
18720		Slp.	Nautilus	17.03	16.18	46.0	15.0	4.0	1872	Boston, Mass.	New Bedford, Mass.
180080		Slp.	Nautilus	10.95	10.40	36.2	14.0	3.6	1876	Absecon, N. J.	Crisfield, Md.
180168		Sch.	Nautilus	7.81	7.42	41.0	11.4	3.1	1876	Somerset County, Md.	Tappahannock, Va.
180332		Sch.	Nautilus	40.58	47.10	64.0	19.5	6.4	1885	Boston, Mass.	Norfolk, Va.
180542		Slp. y.	Nautilus	22.54	21.42	52.0	13.5	9.3	1891	Brooklyn, N. Y.	New York, N. Y.
180548		Slp. y.	Nautilus	9.60	9.18	32.2	13.2	4.2	1883	do	do
180620	K. L. P. R.	Slp. y.	NAVAHOK	113.20	107.54	103.6	23.3	10.2	1893	Bristol, R. I.	Newport, R. I.
180623		Sch.	Navahoe	10.47	9.95	46.0	14.5	3.8	1893	Pocomoke City, Md.	Crisfield, Md.
180636		Slp.	Navajo	10.73	10.20	35.7	11.9	5.5	1893	East Boothbay, Me.	Rockland, Me.
180714	J. L. R. S.	Sch.	Navarino	338.21	321.30	122.0	30.2	13.7	1872	East Boston, Mass.	Boston, Mass.
180231		Sch.	Nawigawaw	8.56	8.14	27.6	12.9	4.9	1882	Ellsworth, Me.	Deer Isle, Me.
180691		Slp. y.	Nayado	5.75	5.47	28.0	9.3	5.0	1887	Bordentown, N. J.	Fall River, Mass.
180586		Sch.	Nay Aug	843.33	804.90	122.0	35.3	15.3	1890	Noank, Conn.	New York, N. Y.
180830	K. M. D. F.	Sch. y.	Neuera	35.41	33.64	71.0	18.0	8.0	1893	Boston, Mass.	Bridgeport, Conn.
180618		Sch.	Nebraska	15.12	14.37	46.0	12.6	4.8	1893	Titusville, Fla.	St. Augustine, Fla.
180479		Slp. y.	Nebula	16.43	15.61	35.0	12.2	7.7	1885	Boston, Mass.	Boston, Mass.
18543		Sch.	Neca	31.09	29.54	62.3	18.6	8.4	1868	Charleston, S. C.	Savannah, Ga.
18315		Sch.	Necessity	7.59	7.21	30.4	11.7	3.8			Norfolk, Va.
18236		Slp.	Ned	31.49	29.92	44.0	22.0	5.6	1863	Brooklyn, N. Y.	New York, N. Y.
180250		Sch.	Ned Wood	8.38	7.97	36.6	12.0	3.2	1883	Edenton, N. C.	Norfolk, Va.
180203		Sch.	Ned P. Walker	98.20	93.29	81.4	24.3	6.8	1881	Jouebo, Me.	North Haven, Me.
18469		Sch.	Negaunee	640.71	608.68	195.9	33.9	12.5	1867	Vermilion, Ohio	Cleveland, Ohio.
180600		Slp.	Nelka	7.54	7.17	28.0	11.1	5.2	1884	Boston, Mass.	Salem, Mass.
18599		Slp.	Nellie	9.85	9.36	35.0	14.0	3.5	1868	New York, N. Y.	Perth Amboy, N. J.
18604		Slp.	Nellie	10.27	9.76	43.6	15.3	3.5	1869	Cape May, N. J.	Bridgeport, N. J.
18643		Slp.	Nellie	7.06	7.28	35.6	13.6	4.0	1870	Jacksonville, Fla.	Norfolk, Va.
18717		Slp.	Nellie	9.85	9.36	31.0	13.4	4.9	1872	Mystic, Conn.	Sag Harbor, N. Y.
18782	J. N. S. B.	Sch.	Nellie	142.02	134.92	104.0	20.0	7.1	1873	Dorchester County, Md.	Baltimore, Md.
180120		Sch.	Nellie	12.53	11.00	35.6	13.6	4.4	1878	Tiverton, R. I.	Boothbay, Me.
180223		Slp.	Nellie	13.00	12.41	37.0	15.5	3.0	1882	Philadelphia, Pa.	Camden, N. J.
180355		Slp.	Nellie	6.94	6.31	40.0	10.2	3.0	1886	Pedro Point, Cal.	San Francisco, Cal.
180358		Slp.	Nellie	9.67	9.19	36.6	13.6	3.7	1886	Cambridge, Md.	Baltimore, Md.
180362		Slp.	Nellie	14.37	13.65	43.7	15.3	3.5	1879	San Francisco, Cal.	San Diego, Cal.
180447		Slp. y.	Nellie	14.05	13.35	38.5	13.9	5.2	1888	Coa Cob, Conn.	New York, N. Y.
180502		Sch.	Nellie	43.64	41.46	57.0	17.5	4.0	1880	San Francisco, Cal.	Los Angeles, Cal.
180514		Slp.	Nellie	21.28	20.22	65.1	20.4	3.2	1882	Washington, D. C.	Washington, D. C.
180578		Slp.	Nellie	8.72	8.28	25.6	12.7	3.4	1891	Smithtown, N. Y.	Port Jefferson, N. Y.
180584		Slp.	Nellie	6.93	6.50	35.0	11.5	2.2	1890	Falmouth, Me.	Portland, Me.
180593		Sch.	Nellie	10.17	9.67	42.0	15.8	2.9	1892	Brunswick, Ga.	Fernandina, Fla.
180112		Slp.	Nellie B.	9.29	8.83	34.4	13.1	4.0	1878	New Shoreham, R. I.	Newport, R. I.
180225		Slp.	Nellie B.	23.02	21.87	52.0	17.1	3.5	1882	Woolwich, Me.	Bath, Me.
180397		Sch.	Nellie B.	6.54	6.21	27.7	12.8	3.0	1883	White Point, Fla.	Pensacola, Fla.
180405		Sch.	Nellie B.	15.34	14.58	42.0	16.8	4.0	1878	Saginaw City, Mich.	Detroit, Mich.
180560		Slp.	Nellie C.	5.78	5.50	27.0	12.5	3.8	1878	Blue Point, N. Y.	Bridgeport, Conn.
180583		Slp.	Nellie C.	8.21	7.80	32.7	11.2	5.4	1892	Bremen, Me.	Deer Isle, Me.
180253		Sch.	Nellie E.	7.45	7.08	30.4	11.9	4.1	1883	Georgetown, Me.	Portland, Me.
18780	J. N. M. V.	Sch.	Nellie F.	105.67	100.30	86.5	22.5	8.1	1873	East Machias, Me.	Machias, Me.
18625		Sch.	Nellie G.	15.23	14.47	42.0	14.0	5.0	1868	Port Richmond, N. Y.	Salem, Mass.
180182		Slp.	Nellie G.	17.37	16.51	40.5	15.9	4.6	1880	Cold Spring, N. Y.	Bridgeport, Conn.
18671		Slp.	Nellie K.	10.76	10.22	36.4	14.5	4.2	1871	Bremen, Me.	Chatham, Mass.
180415		Slp.	Nellie O.	7.94	7.57	33.6	13.3	3.1	1888	Portsmouth, Va.	Norfolk, Va.
180650		Slp.	Nellie S.	6.80	6.46	32.2	12.4	3.6	1894	Dumble Bayou, Tex.	Galveston, Tex.
180387		Sch.	Nellie W.	19.18	18.23	46.8	15.5	3.2	1887	Richmond, Me.	Bath, Me.
180503		Sch.	Nellie Bly	6.55	6.22	48.5	11.4	3.0	1884	St. Peters, Md.	Tappahannock, Va.
180540		Slp.	Nellie Bly	5.38	5.38	41.9	10.9	3.0	1891	Morehead City, N. C.	Beaufort, N. C.
180573		Sch.	Nellie Bly	8.66	8.82	28.7	12.7	2.7	1891	Venice, Fla.	Tampa, Fla.
180634		Slp.	Nellie Bly	56.31	53.50	74.0	20.4	7.6	1893	Essex, Mass.	Glouc. ster, Mass.
180102	J. S. M. T.	Bk.	Nellie Brett	725.52	680.25	157.0	33.1	18.3	1877	Calais, Me.	New York, N. Y.
18633		Sch.	Nellie Burns	67.65	64.27	73.5	21.3	7.6	1870	Bath, Me.	Portland, Me.
18527		Sch.	Nellie Carter	48.21	45.81	63.5	23.0	4.8	1867	San Francisco, Cal.	San Francisco, Cal.
18099		Sch.	Nellie Church	123.23	117.07	99.7	24.0	6.8	1867	Port Howard, Wis.	Milwaukee, Wis.
180360		Sch.	Nellie Clapp	17.11	16.20	55.0	12.8	3.5	1886	Sedgwick, Me.	Sedgwick, Me.
18756	J. L. W. H.	Sch.	Nellie Clark	168.20	159.79	103.4	27.9	9.4	1873	Robbinston, Me.	Eastport, Me.
180285	K. B. V. D.	Sch.	Nellie Coleman	160.62	152.50	97.0	25.8	9.5	1883	Lamoine, Me.	Provincetown, Mass.
180434	K. G. F. S.	Sch.	Nellie Dixon	111.12	105.57	101.9	23.4	9.1	1889	Boston, Mass.	Boston, Mass.
18477	J. B. V. K.	Sch.	Nellie Doe	136.40	129.58	80.2	25.8	8.0	1867	Orrington, Me.	do
18793	J. P. K. D.	Sch.	Nellie Eaton	118.30	112.30	87.5	26.0	8.1	1874	Calais, Me.	Calais, Me.
180480		Sch.	Nellie Florence	6.80	6.50	44.0	11.5	3.0	1890	Smyrna, N. C.	Beaufort, N. C.
180144	J. T. G. R.	Sch.	Nellie Floyd	457.60	434.72	136.0	33.0	15.4	1879	Port Jefferson, N. Y.	New York, N. Y.
180116		Slp.	Nellie Gillman	18.57	17.64	46.6	14.2	3.6	1878	Brunswick, Me.	Portland, Me.
18758	J. M. B. O.	Sch.	Nellie Grant	139.15	132.20	93.8	26.6	9.6	1873	Ellsworth, Me.	Ellsworth, Me.
180539		Sch.	Nellie Grant	19.43	18.46	43.0	15.3	7.0	1891	Harpwell, Me.	New London, Conn.
180124		Sch.	Nellie Hammond	47.51	45.14	69.5	17.0	6.2	1877	De Pere, Wis.	Grand Haven, Mich.
18462		Slp.	Nellie Handy	5.33	5.07	29.6	11.5	2.8	1886	Sayville, N. Y.	Patchogue, N. Y.
180431		Slp.	Nellie Hayes	6.41	6.09	31.2	11.1	3.2	1886	Bayport, N. Y.	do
180073		Sch.	Nellie Hooper	9.28	8.82	32.0	11.7	5.2	1876	Robbinston, Me.	Eastport, Me.
180687		Sch.	Nellie Johnson	41.27	39.21	51.8	16.0	4.0	1894	St. James, Mich.	Grand Haven, Mich.

1 Formerly schooner Jennie B. Gilkey.

## MERCHANT SAILING VESSELS OF THE UNITED STATES—Continued.

Official No.	Signal letters.	Rig.	Name of vessel.	Gross tonnage.	Net tonnage.	Length.	Breadth.	Depth.	When built.	Where built.	Home port (where permanent document issued).
						Feet.	Feet.	Feet.			
18784	J. M. C. Q.	Sch.	Nellie Lamper	327.43	311.06	130.00	30.5	10.0	1873	Myatie, Conn.	Marblehead, Mass.
19487		Sch.	Nellie Martin	19.10	15.30	41.7	14.0	4.9	1871	Seattle, Wash.	Juneau, Alaska.
130215		Sch.	Nellie Mason	654.86	627.12	181.00	33.4	11.5	1882	Saginaw, Mich.	Port Huron, Mich.
130215		Sch.	Nellie May	27.17	25.82	57.0	16.0	4.0	1881	East Tawas, Mich.	Do.
130083		Sip.	Nellie Pindler	6.24	5.93	36.5	12.0	3.5	1878	Key West, Fla.	Key West, Fla.
130204		Sch.	Nellie Redington	816.66	775.63	205.9	33.8	14.9	1872	Cleveland, Ohio	Cleveland, Ohio.
131007		Sch.	Nellie Rich	16.87	16.03	54.5	13.5	4.3	1883	Southern County, Md.	Crisfield, Md.
130592		Sip.	Nellie Richards	45.76	44.49	67.0	23.0	4.3	1874	San Francisco, Cal.	San Francisco, Cal.
130284	K. B. S. D.	Sch.	Nellie Smith	596.74	566.94	148.3	33.0	17.9	1843	Washington, D. C.	Washington, D. C.
130284	K. B. T. W.	Sch.	Nellie Woodbury	145.93	138.07	96.1	25.5	9.2	1883	Ellsworth, Me.	Ellsworth, Me.
130334		Sch.	Nellie A. Duff	54.15	51.45	77.0	20.0	5.7	1885	Port Clinton, Ohio	Detroit, Mich.
130188		Sch.	Nellie B. Lowe	6.99	6.64	33.0	13.0	3.5	1880	Miami, Fla.	Key West, Fla.
18786		Sch.	Nellie B. Neff	11.47	10.90	38.5	13.3	5.0	1874	Smithville, N. C.	Georgetown, S. C.
130158		Sch.	Nellie E. Gray	85.84	81.38	79.2	23.4	6.2	1879	Bucksport, Me.	Rockland, Me.
130281		Sip.	Nellie E. Nichols	10.49	9.97	40.1	14.2	3.4	1883	Cambridge, Md.	Baltimore, Md.
180245	J. W. P. T.	Bkn.	Nellie E. Rumball	442.95	420.80	130.4	32.8	12.8	1882	Harrington, Me.	Machias, Me.
18779	J. N. G. V.	Sch.	Nellie F. Sawyer	284.24	270.03	121.4	31.7	10.0	1873	Brunswick, Me.	Portland, Me.
130520	K. H. W. L.	Sch.	Nellie G. Adams	112.39	106.78	96.8	24.3	9.3	1890	Essex, Mass.	Provincetown, Mass.
130259		Sch.	Nellie G. Davis	98.07	96.17	59.0	17.7	6.8	1884	Bristol, Me.	Waldoboro, Me.
130256		Sch.	Nellie G. Thurston	85.80	81.57	79.0	22.0	8.5	1883	Gloucester, Mass.	Gloucester, Mass.
24095	J. P. H. W.	Sch.	Nellie J. Crocker	368.91	348.57	131.3	32.5	11.8	1874	East Haven, Conn.	Calais, Me.
130453		Sch.	Nellie J. Miller	9.88	9.39	42.0	12.5	3.3	1869	Mathews County, Va.	Norfolk, Va.
130331		Sch.	Nellie M. Davis	93.93	89.22	82.2	23.3	8.5	1885	Essex, Mass.	Gloucester, Mass.
18768	J. P. Q. C.	Bk.	Nellie M. Slade	560.01	535.23	143.5	33.4	15.0	1874	Boston, Mass.	Boston, Mass.
18699		Sch.	Nellie M. Snow	64.56	61.34	75.3	22.0	7.4	1871	Boothbay, Me.	Provincetown, Mass.
130181	J. T. W. H.	Sch.	Nellie S. Pickering	279.92	265.93	128.4	32.9	9.3	1840	Belfast, Me.	Belfast, Me.
18656		Sch.	Nellie T. Campbell	57.58	54.70	70.3	20.5	7.5	1870	Bath, Me.	Pennacola, Fla.
130489		Sch.	Nellie T. Gaskill	15.12	14.36	40.0	14.4	5.5	1877	Gloucester, Mass.	Gloucester, Mass.
130156	J. T. L. B.	Sch.	Nellie T. Morse	460.59	437.57	143.9	33.1	12.4	1879	Bath, Me.	Bath, Me.
130270	K. B. N. H.	Sch.	Nellie W. Crisig	492.05	468.02	116.0	35.4	14.0	1883	Port Jefferson, N. Y.	Perth Amboy, N. J.
130203	K. C. P. D.	Sch.	Nellie W. Howlett	568.27	539.86	148.5	35.1	15.1	1884	Mauricetown, N. J.	Bridgeport, N. J.
18748		Sch.	Nellie and Annie	37.05	35.50	47.3	17.6	4.4	1872	Chicago, Ill.	Milwaukee, Wis.
130533		Sch.	Nellie and Mary	21.88	20.79	49.3	17.0	4.9	1891	Bridgeport, N. J.	Bridgeport, N. J.
130286		Sch.	Nellie and Mattie	23.36	22.21	58.3	18.2	4.2	1883	Bridgeport, N. J.	Do.
18771		Sip.	Nelly	14.67	13.94	39.5	16.0	4.0	1873	Hempstead, N. Y.	New York, N. Y.
130283		Sch.	Nelly	25.85	24.94	54.0	20.5	4.0	1883	Freeport, Fla.	Pennacola, Fla.
130498		Sch.	Nelly Bly	57.84	54.57	75.0	23.0	5.1	1880	Solomons Island, Md.	Annapolis, Md.
130518		Sch.	Nelly Bly	13.00	12.35	51.4	13.3	3.6	1890	Sarahs Creek, Va.	Newport News, Va.
18125		Sch.	Nelly Bloomfield	56.59	54.84	68.4	25.0	5.3	1869	Union, N. J.	New York, N. Y.
18031		Sch.	Nelly Rich	29.32	27.86	60.3	16.5	5.9	1866	Salem, Mass.	Wellfleet, Mass.
130609		Sch.	Nels Johnson	13.15	12.50	40.3	16.9	3.4	1892	Biloxi, Miss.	Shieldsboro, Miss.
18173		Sch.	Nelzca	760.67	729.28	163.6	32.2	12.1	1866	Milwaukee, Wis.	Port Huron, Mich.
18339		Sip.	Nelson	31.18	29.63	42.0	22.7	5.9	1867	New York, N. Y.	New York, N. Y.
150318		Sch.	Nelson	19.82	18.88	44.5	15.5	4.3	1884	Harker Island, N. C.	Beaufort, N. C.
130210	J. V. L. T.	Sch.	Nelson Bartlett	070.31	636.60	154.8	34.8	17.8	1881	Thomaston, Me.	Thomaston, Me.
17570		Sch.	Nelson Bloom	549.42	521.95	197.7	31.2	11.3	1863	Cleveland, Ohio	Port Huron, Mich.
130211		Sch.	Nelson C. Holland	564.01	536.68	187.6	31.8	13.2	1881	Marine City, Mich.	Buffalo, N. Y.
130241	J. W. L. T.	Sch.	Nelson E. Newbury	658.68	625.73	148.2	35.4	16.5	1882	Millbridge, Me.	New York, N. Y.
130205		Sch.	Nelson Y. McFarland	69.15	65.70	71.6	21.5	7.6	1881	Essex, Mass.	Gloucester, Mass.
130412		Sch.	Nemo	10.25	9.65	36.3	11.3	2.8	1887	Casey Pass, Fla.	Tampa, Fla.
130475		Sip.	Nemo	8.81	8.37	30.1	13.4	4.3	1890	Hyannis, Mass.	New York, N. Y.
130258		Sip.	Nona A. Rowland	38.84	36.90	54.0	20.4	6.3	1883	Norwalk, Conn.	Bridgeport, Conn.
130438	K. D. H. S.	Sip. y.	Nepenthe	18.90	17.96	40.3	15.0	5.4	1869	Bristol, R. I.	Baltimore, Md.
130639		Sip. y.	Nepenthe	32.34	30.72	47.0	16.5	6.6	1890	Boston, Mass.	New Orleans, La.
18161	H. N. V. W.	Sch.	Nepenthe	109.14	103.68	84.0	23.7	7.0	1850	East Machias, Me.	Machias, Me.
18023	J. H. N. P.	Bk.	Neptune	493.30	468.64	133.4	32.0	16.8	1870	Portsmouth, N. H.	Boston, Mass.
18692		Sch.	Neptune	44.90	42.66	69.8	21.9	5.1	1871	Acomac County, Va.	Tappahannock, Va.
130051		Sip.	Neptune	7.05	6.70	30.6	13.5	2.9	1874	Abaco, N. J.	Somers Point, N. J.
130227	J. W. D. N.	Sch.	Neptune	184.50	175.15	106.5	30.0	8.7	1882	Fairhaven, Cal.	San Francisco, Cal.
130383		Sip.	Neptune	6.29	5.98	30.9	12.9	3.3	1858	Greenpoint, N. Y.	Cold Spring, N. Y.
130425		Sip.	Neptune	6.58	6.25	31.5	14.0	3.0	1888	Montgomery, Ga.	Savannah, Ga.
130563		Sip.	Neptune	7.62	7.15	27.7	12.4	4.3	1891	Noank, Conn.	Stoughton, Conn.
18954		Sip. y.	Neroid	8.70	8.26	38.8	13.0	3.6	1867	Brooklyn, N. Y.	Bridgeport, Conn.
130530	K. J. F. S.	Sch.	Neroid	97.35	92.49	87.9	23.0	9.8	1891	Essex, Mass.	Gloucester, Mass.
130576		Sip.	Neroid	7.42	7.05	30.6	10.1	5.2	1889	Matineus Isle, Me.	Deer Isle, Me.
18297	H. P. D. B.	Sch.	Nereus	1,045.98	1,025.97	235.6	40.0	18.0	1864	New York, N. Y.	Philadelphia, Pa.
130323		Sch.	Nereus	7.55	7.17	31.0	10.0	5.0	1877	East Boston, Mass.	Salem, Mass.
130422		Sch. y.	Nerula	19.66	18.68	47.2	14.2	4.2	1888	Tottenville, N. Y.	New York, N. Y.
130608		Cat.	Nestor	5.05	5.27	23.3	10.6	3.5	1895	Oxterville, Mass.	Chatham, Mass.
130670		Cat.	Nestor	8.14	5.84	24.3	11.2	4.0	1894	Harwich Port, Mass.	Dennis, Mass.
130468		Cat.	Netta Bland	9.62	9.14	38.0	14.8	3.6	1876	Kent Island, Md.	Baltimore, Md.
18608		Sip.	Nettie	9.51	9.04	34.0	13.5	3.4	1870	Portsmouth, Va.	Norfolk, Va.
18725		Sch.	Nettie	66.39	65.92	76.8	23.8	6.2	1873	Sharptown, Md.	Baltimore, Md.
130682		Sch.	Nettie	23.96	23.52	48.0	18.3	6.0	1876	Smyrna, Del.	Wilmington, Del.
130071		Sch.	Nettie	12.70	12.06	40.9	14.9	3.0	1876	San Bernard, Tex.	Galveston, Tex.
130082		Sip.	Nettie	5.94	5.65	30.8	11.5	2.8	1876	Belport, N. Y.	Pateogue, N. Y.

\* Formerly British schooner Packet.

\* Formerly schooner Tom Williams.

\* Formerly schooner Meteor.

† Rebuilt, 1871.

## MERCHANT SAILING VESSELS OF THE UNITED STATES—Continued.

Official No.	Signal letters.	Rig.	Name of vessel.	Gross tonnage.	Net tonnage.	Length.		Depth.	When built.	Where built.	Home port (where permanent document issues).
						Feet.	Feet.				
180128		Slp.	Nettle	5.87	5.39	31.6	12.2	2.9	1875	Sheepshead, N. Y.	New York, N. Y.
180278		Sch.	Nettle	65.70	62.42	69.1	24.7	5.9	1883	San Francisco, Cal.	San Francisco, Cal.
180309		Slp.	Nettle	6.52	6.20	29.4	11.1	4.0	1884	Belfast, Me.	Newport, R. I.
180321		Slp.	Nettle	9.89	9.40	36.0	13.6	4.3	1884	Pocomoke City, Md.	Crisfield, Md.
180346		Sch.	Nettle	83.83	82.14	54.9	17.7	5.6	1885	Point Washington, Fla.	Pensacola, Fla.
180413		Sch.	Nettle	6.96	6.61	29.5	11.0	4.1	1886	Robbinston, Me.	Lubec, Me.
180460		Sch.	Nettle	10.89	9.79	48.0	17.0	3.1	1892	Royal Oak, Md.	Portlmore, Md.
180469		Slp.	Nettle	9.08	8.63	32.7	11.5	5.5	1894	Bremen, Me.	Portland, Me.
180686		Sch.	Nettie M.	10.16	9.65	32.2	12.4	4.6	1893	Machias, Me.	Machias, Me.
180736		Sch.	Nettie Allinson	24.13	22.92	63.1	17.1	5.1	1893	Solomons Island, Md.	Annapolis, Md.
180714	J. V. F. D.	Sch.	Nettie Champlin	445.62	423.24	142.0	35.4	12.3	1881	Deale Point, N. J.	Somers Point, N. J.
180777		Sch.	Nettie Cummings	7.46	7.09	49.1	11.3	3.0	1883	Talbot County, Md.	Baltimore, Md.
18485		Sch.	Nettie Cushing	117.97	112.08	77.0	23.3	6.9	1867	Thomaston, Me.	Thomaston, Me.
180267		Sch.	Nettie Ellen	10.82	10.28	41.7	15.0	3.6	1893	Snow Hill, Md.	Chincoteague, Va.
18522		Sch.	Nettie Fly	18.91	17.97	56.0	15.0	3.0	1898	Erim, Mich.	Detroit, Mich.
180367		Cat.	Nettie Green	5.94	5.66	28.5	12.5	3.0	1896	Patchogue, N. Y.	Patchogue, N. Y.
18799	J. P. Q. T.	Slp.	Nettie Langdon	203.57	208.39	129.0	30.0	10.0	1874	Boston, Mass.	Jacksonville, Fla.
189118		Sch.	Nettie Lee	9.68	9.20	33.0	13.2	3.0	1878	Lemons Creek, N. Y.	Perth Amboy, N. J.
180874		Sch.	Nettie Low	26.78	25.45	55.0	18.5	4.6	1891	San Francisco, Cal.	San Francisco, Cal.
180301		Sch.	Nettie May	23.53	22.85	63.8	17.1	4.5	1884	Madison, Md.	Annapolis, Md.
180561		Slp.	Nettie Parsons	8.13	7.73	31.4	10.4	5.3	1884	Stockton, Me.	Sedgwick, Me.
180476		Sch.	Nettie Pierce	6.28	6.28	41.6	11.0	2.9	1890	Beaufort, N. C.	Beaufort, N. C.
180317	K. C. R. V.	Sch.	Nettie Shipman	338.36	321.45	118.3	35.0	10.0	1884	Port Jefferson, N. Y.	Port Jefferson, N. Y.
180443		Sch.	Nettie Sundborg	66.68	63.35	74.0	25.0	4.6	1889	San Francisco, Cal.	San Francisco, Cal.
180320		Sch.	Nettie A. Foxwell	10.45	9.93	50.0	13.0	3.2	1884	Dorchester County, Md.	Crisfield, Md.
180052	J. R. K. W.	Sch.	Nettie B. Dobbin	97.36	92.49	81.0	26.0	7.6	1876	Jonesboro, Me.	Machias, Me.
18680		Slp.	Nettie C. Powell	20.13	19.13	55.5	17.7	4.5	1871	Stony Brook, N. Y.	New York, N. Y.
186344		Slp.	Nettie J. Booth	10.43	9.91	41.0	14.5	3.5	1885	Dorchester County, Md.	Baltimore, Md.
180065		Slp.	Nettie J. Luce	16.42	15.60	43.0	17.0	4.8	1876	New London, Conn.	Tappahannock, Va.
180363		Slp.	Nettie K. Mitchell	8.28	7.87	26.8	13.7	3.2	1887	Abbecon, N. J.	Somers Point, N. J.
18488		Slp.	Nettie M. Foote	18.08	17.18	40.7	14.3	6.0	1832	Waterford, Conn.	Perth Amboy, N. J.
18634		Sch.	Nettie M. Rogers	31.22	29.66	58.3	2.0	4.5	1870	Myrtle, Conn.	Do.
180249		Sch.	Nettie R. Evans	22.65	21.52	49.0	18.3	5.1	1883	Sharptown, Md.	Seaford, Del.
180233		Sch.	Nettie R. Willing	55.61	52.85	65.2	22.1	6.0	1882	Kennebunk, Me.	Baltimore, Md.
18783		Sch.	Nettie and Lena	31.89	30.30	56.0	19.1	4.8	1878	Mauricetown, N. J.	Camden, N. J.
180400		Sch.	Nettie	5.93	5.64	30.0	10.0	4.0	1854	Gloucester, Mass.	Salem, Mass.
180641		Slp. y.	Neva	17.20	16.34	54.4	12.3	6.4	1893	Cleveland, Ohio.	Cleveland, Ohio.
18054		Sch.	Nevada	59.36	56.40	66.0	20.5	7.7	1856	Boothbay, Me.	Rockland, Me.
18635		Sch.	Nevada	23.55	22.38	50.1	18.4	5.1	1870	Greenport, N. Y.	Greenport, N. Y.
18020		Slp.	Nevada	75.71	71.96	66.0	26.1	7.0	1873	Brooklyn, N. Y.	New York, N. Y.
180684		Slp.	Nevada	16.82	15.97	43.0	17.0	4.8	1876	New London, Conn.	New Haven, Conn.
180335		Sch.	Nevermind	7.38	7.02	32.0	11.0	3.5	1891	Port Madison, Wash.	Port Townsend, Wash.
180275		Sch.	Never Tell	8.60	8.17	36.0	14.8	3.4	1883	Fowl River, Ala.	Mobile, Ala.
180580		Slp.	Never Touched Me	5.60	5.38	27.6	9.9	2.8	1891	Seattle, Wash.	Seattle, Wash.
180596		Lgr.	New Atlas, No. 1	12.06	11.46	41.4	12.5	3.6	1892	Biloxi, Miss.	New Orleans, La.
2204		Sch.	New Boxer	60.70	57.67	69.1	21.2	5.7	1845	Wells, Me.	Ellsworth, Me.
180090		Sch.	New England	86.29	81.98	79.6	23.3	8.3	1877	Gloucester, Mass.	Gloucester, Mass.
180428		Sch.	New Hope	7.28	6.92	34.6	12.4	2.8	1888	Biloxi, Miss.	Shieldsboro, Miss.
180645		Lgr.	New Iberia	6.70	6.49	36.0	11.0	3.0	1893	Morgan City, La.	Brashear, La.
18408		Sch.	New Jersey	27.63	26.65	50.2	18.5	4.6	1863	Leeburg, N. J.	Philadelphia, Pa.
180871		Sch.	New Light	31.32	29.76	56.2	18.5	3.7	1894	Beaufort, N. C.	Beaufort, N. C.
18691		Sch.	New Louisiana	8.74	8.30	35.0	12.0	3.0	1871	Galveston, Tex.	Galveston, Tex.
18159		Sch.	New Packet	49.08	46.61	62.8	19.4	5.7	1853	Kennebunk Port, Me.	Machias, Me.
180196		Lgr.	New Palermo	7.91	7.51	35.7	13.0	3.6	1881	New Orleans, La.	New Orleans, La.
18525		Sch.	New Star	15.63	11.03	42.5	14.7	3.8	1865	do	Shieldsboro, Miss.
180357		Lgr.	New Three Brothers	6.43	6.11	37.0	12.0	3.5	1886	Bayou Long, La.	Brashear, La.
180293		Sch.	New Venice	24.47	23.25	62.1	16.4	4.1	1883	Seranton, Miss.	Key West, Fla.
18229		Slp.	New York	53.56	50.89	61.5	23.0	6.9	1833	Saw Pit, N. Y.	New York, N. Y.
18677		Slp.	New York	7.98	7.59	35.0	13.0	4.0	1871	Orient, N. Y.	Greenport, N. Y.
180384	K. D. V. Q.	Sch.	Newark	120.58	114.53	93.5	27.2	7.5	1887	Benicia, Cal.	San Francisco, Cal.
18473		Sch.	Newell Hubbard	55.60	52.73	75.6	20.0	5.4	1867	Detroit, Mich.	Detroit, Mich.
18507		Sch.	Newell B. Hawes	89.31	84.85	76.0	23.6	7.7	1868	Chelsea, Mass.	Boston, Mass.
180337		Sch.	Newport	12.43	11.81	37.0	14.0	3.5	1885	Key West, Fla.	Key West, Fla.
180235	J. W. K. M.	Bk.	Newsboy	588.90	559.37	168.0	38.0	13.9	1882	San Francisco, Cal.	San Francisco, Cal.
18178		Sch.	Newton	9.77	9.28	46.0	14.6	3.4	.....	Fish River, Ala.	Mobile, Ala.
18486		Sch.	Niagara	23.95	22.75	46.6	15.0	7.1	1857	St. George, Me.	Waldoboro, Me.
18479		Slp.	Niagara	13.99	13.99	39.0	13.0	4.0	1847	Brooklyn, N. Y.	New Haven, Conn.
180637		Sch. y.	Niagara	17.71	14.79	50.7	12.2	5.7	1895	Bristol, R. I.	New York, N. Y.
18885		Sch.	Niantic	21.38	20.83	51.0	14.1	3.8	1850	San Francisco, Cal.	San Francisco, Cal.
18401		Sch.	Niantic	45.87	43.28	62.0	17.9	8.5	1848	Waterford, Conn.	Pensacola, Fla.
18667		Sch.	Niantic	121.25	115.19	100.0	17.6	8.5	1870	Hamburg, Pa.	Stonington, Conn.
180454		Slp.	Niecey A. Brook	10.46	9.94	42.3	18.2	3.3	1899	Madison, Md.	Baltimore, Md.
180237		Sch.	Nicholas Booram	38.50	36.58	66.0	21.3	5.2	1882	Washington, N. J.	Perth Amboy, N. J.
18601		Sch.	Nicholas Mehrhof	58.03	55.13	76.0	24.0	5.8	1869	Poughkeepsie, N. Y.	Newark, N. J.
18584	J. F. R. L.	Bk.	Nicholas Thayer	584.74	535.41	138.9	31.0	19.3	1868	Thomaston, Me.	San Francisco, Cal.
180084		Sch.	Nick Smith	6.04	5.74	30.2	9.9	2.6	1875	Smiths Landing, N. J.	Chincoteague, Va.
180448		Sch.	Nickerson	39.94	37.94	56.4	18.5	6.5	1899	Essex, Mass.	Provincetown, Mass.

1 Formerly schooner Boxer.

MERCHANT SAILING VESSELS OF THE UNITED STATES—Continued.

Official No.	Signal letters.	Rig.	Name of vessel.	Gross tonnage.	Net tonnage.	Length.		Depth.	When built.	Where built.	Home port (where permanent document issues).
						Feet.	Feet.				
130421		Sch.	Nicoline	41.62	30.54	62.0	19.8	6.8	1888	San Francisco, Cal.	San Francisco, Cal.
18396		Sch.	Nicoline and Dortha	19.18	18.24	50.0	17.0	8.4	1863	do	Do.
18026		Sch.	Niger	70.40	60.98	60.7	21.0	7.2	1854	Newport, R. I.	Wiscasset, Me.
18148	H. N. W. G.	Sbp.	Niger	411.60	391.11	116.6	19.2	19.2	1844	Rochester, Mass.	New Bedford, Mass.
18352	H. P. F. M.	Sch.	Nightingale	158.45	150.88	90.0	28.5	8.0	1834	Bristol, R. I.	Bangor, Me.
18030		Sch.	Ni Desperandum	79.37	75.49	75.0	21.5	7.5	1861	Essex, Mass.	Castine, Me.
18438		Sch.	Nile	87.80	83.18	74.7	22.8	6.5	1858	Kennebunk Port, Me.	Rockland, Me.
18640	J. H. T. N.	Sbp.	Nile	292.61	277.95	102.3	26.5	17.0	1826	New York, N. Y.	New London, Conn.
18693		Sbp. y.	Nimbus	12.60	11.97	33.1	12.1	5.1	1869	Bristol, R. I.	Boston, Mass.
130482	K. H. G. F.	Sch.	Nimbus	884.15	839.95	185.7	37.3	19.3	1800	Belfast, Me.	Do.
130657		Cat.	Nimbus	5.42	5.15	23.4	11.2	3.3	1894	Oaterville, Mass.	Chatham, Mass.
180302		Sbp. y.	Nitupoy	12.45	11.83	32.5	13.8	4.9	1894	New Bedford, Mass.	New York, N. Y.
18392		Sch.	Nimrod	27.82	26.44	55.3	18.9	4.0	1853	San Francisco, Cal.	San Francisco, Cal.
185-95		Sbp. y.	Nimrod	11.73	11.15	36.5	12.5	5.8	1885	Norwich, Conn.	New York, N. Y.
19-565	K. J. T. L.	Sch.	Nimrod	293.75	279.06	132.4	30.8	10.0	1891	Kennebunk, Me.	Boston, Mass.
190647		Sch.	Nimrod	10.29	9.69	40.8	12.2	3.8	1887	Harvey, La.	New Orleans, La.
18012		Sch.	Nina	62.03	58.83	74.5	23.5	5.7	1880	Talbot County, Md.	Newbern, N. C.
130174		Sbp.	Nina	6.28	5.97	25.0	10.0	3.9	1880	Boston, Mass.	Wellfleet, Mass.
130399		Sbp.	Nina	7.50	7.13	39.8	12.7	3.1	1885	Fairmount, Md.	Crisfield, Md.
130441		Sbp.	Nina	21.49	20.42	39.4	16.8	3.0	1899	Charleston, S. C.	Charleston, S. C.
130637		Sch.	Nina	13.98	13.29	41.4	9.4	5.0	1892	Milwaukee, Wis.	New York, N. Y.
130166		Sch.	Nina Bell	6.32	6.00	29.0	9.3	2.9	1879	Mathews County, Va.	Cape Charles City, Va.
130599		Sch.	Nina Dare	10.47	9.95	45.2	12.7	3.3	1892	North River, N. C.	Beaufort, N. C.
130507		Sch.	Nine Brothers	7.84	7.45	45.7	10.9	3.3	1890	St. Michaels, Md.	Baltimore, Md.
18784	J. N. V. H.	Bk.	Nineveh	494.78	461.69	126.2	30.5	17.0	1874	Boston, Mass.	New York, N. Y.
130656		Sbp.	Niobe	8.43	8.03	28.0	10.9	3.3	1894	Bluffton, S. C.	New York, N. Y.
180190		Sbp. y.	Nirvana	23.04	21.89	40.0	18.1	7.1	1881	Boston, Mass.	Beaufort, S. C.
130299	K. C. M. D.	Sch. y.	Nirvana	53.61	50.91	71.0	20.2	7.0	1884	City Island, N. Y.	New York, N. Y.
180481		Sch.	Nirvana	611.12	580.57	169.3	34.0	13.2	1890	West Bay City, Mich.	Do.
130246		Sbp.	Nixie	8.22	7.81	31.8	12.2	3.5	1882	New York, N. Y.	Port Huron, Mich.
130623		Sbp.	Nixie	5.88	5.37	24.8	9.8	4.9	1893	North Haven, Me.	Charleston, S. C.
130654		Cat.	Nixie	6.84	6.50	25.2	12.0	3.6	1891	Oaterville, Mass.	North Haven, Me.
130243		Sch.	Noah S. Riggis	19.78	18.77	54.6	17.0	4.6	1882	Crisfield, Md.	Barnstable, Mass.
130589		Sch.	Noah	14.54	13.93	45.6	14.3	3.5	1892	Branawick, Ga.	Onancock, Va.
18312		Sbp.	Noble Grand	7.37	7.00	33.1	11.8	3.3	1885	do	Key West, Fla.
18450		Sch.	Noble Grand	28.25	23.84	53.2	17.9	5.8	1854	Somerset County, Md.	Newport News, Va.
130192		Sch.	Noble Grand	6.18	5.86	44.2	11.3	3.0	1879	do	Onancock, Va.
130558		Sbp.	Nobscouset	7.38	7.49	24.4	12.3	4.0	1885	Mattapoisett, Mass.	Tappanhook, Va.
130442		Sch.	Noctace	12.98	12.34	39.3	12.5	4.1	1889	Punta Gorda, Fla.	Dennis, Mass.
18548		Sbp.	Nocomo	6.61	6.28	30.5	11.0	3.0	1868	Red Bank, N. J.	Key West, Fla.
18059		Sch.	Nokomis	84.27	81.57	75.2	22.2	7.3	1860	Northport, N. Y.	Perth Amboy, N. J.
130659		Sbp. y.	Nokomis	9.44	8.95	31.6	10.6	4.8	1893	Boston, Mass.	New York, N. Y.
130343		Sbp. y.	Nomad	10.81	10.27	32.1	13.6	4.6	1894	Brooklyn, N. Y.	Boston, Mass.
130539		Sbp.	Nomad	27.00	25.71	51.2	18.5	5.3	1892	Boston, Mass.	New York, N. Y.
18036		Sch.	Nomini	27.00	25.71	51.2	18.5	5.3	1892	Dorchester County, Md.	Baltimore, Md.
130681		Sbp.	Nona and Alice	6.53	6.20	39.5	13.2	3.0	1894	Fairmount, Md.	Crisfield, Md.
18449	H. W. M. G.	Bk.	Nonantum	1,149.52	1,099.59	178.6	36.2	23.7	1896	Newburyport, Mass.	Beattie, Wash.
18671		Sch.	Nonantum	23.25	22.09	51.8	17.7	3.4	1869	Johns Bayou, Miss.	Shiladboro, Miss.
18768		Sbp.	Nonie	7.24	6.88	34.4	11.9	3.2	1873	Smithfield, Va.	Norfolk, Va.
130213		Sch.	Nonie	8.77	8.33	40.0	9.3	3.6	1891	Yorktown, Va.	Annapolis, Md.
18650		Sch.	Nonpareil	22.05	20.95	46.2	15.5	5.1	1837	Cranberry Isles, Me.	Deer Isle, Me.
18002		Sch.	Nonpareil	43.77	41.68	59.7	21.7	7.7	1858	Myatic, Conn.	Key West, Fla.
18762		Sch.	Noonday	75.28	71.49	77.6	20.0	8.0	1873	Gloucester, Mass.	Gloucester, Mass.
130544		Sch.	Noonday	10.55	10.03	37.0	12.4	4.6	1898	Port Blakeley, Wash.	Port Townsend, Wash.
18747		Sch.	Noorka	684.39	652.05	205.2	34.7	12.5	1872	Trenton, Mich.	Port Huron, Mich.
18658		Sch.	Noorka	11.32	10.78	34.7	13.0	4.0	1870	Belfast, Mich.	Camden, Me.
130356		Sbp.	Nora	5.40	5.40	34.5	10.5	2.3	1883	Chicago, Ill.	Chicago, Ill.
130438		Sbp.	Nora	6.06	5.78	27.8	12.4	2.6	1889	Noank, Conn.	New London, Conn.
130490		Sbp.	Nora	10.20	9.60	50.0	13.8	3.0	1890	St. Peter's Creek, Md.	Baltimore, Md.
130678		Sch.	Nora	6.80	6.44	41.0	10.3	3.5	1894	Pungoteague, Va.	Onancock, Va.
130684		Sbp.	Nora	6.67	6.34	33.9	9.2	3.2	1894	Anacortes, Wash.	Port Townsend, Wash.
130193		Sbp.	Nora Lee	5.62	5.24	37.0	10.3	3.4	1891	Yorktown, Va.	Newport News, Va.
180612		Sch.	Nora Valda	7.98	7.58	37.9	12.4	3.0	1892	Brighton, Va.	Cape Charles City, Va.
18776		Sch.	Norah	7.84	7.45	42.5	9.7	2.6	1873	Northumberland, Va.	Crisfield, Md.
18235		Sbp.	Norma	38.86	36.92	48.0	21.1	6.0	1863	Brooklyn, N. Y.	New York, N. Y.
18606		Sch.	Norma	19.57	18.80	58.0	14.1	4.5	1867	De Peris, Wis.	Milwaukee, Wis.
130254	K. H. J. H.	Sch.	Norma	236.30	210.03	128.5	34.0	10.5	1883	San Francisco, Cal.	San Francisco, Cal.
130668	K. M. B. H.	Sch.	Norma	110.97	104.57	96.2	25.0	10.0	1894	Essex, Mass.	Gloucester, Mass.
130478		Sch.	Norna B	37.60	35.13	65.0	18.0	5.8	1890	Solomons Island, Md.	Annapolis, Md.
13101		Sch.	Norman	261.74	239.18	124.2	28.0	9.9	1848	Sacketts Harbor, N. Y.	Chicago, Ill.
130092	J. S. G. H.	Sch.	Norman	365.78	347.44	124.1	31.0	11.6	1877	Bath, Me.	Chicago, Ill.
130265		Sch.	Norman	29.07	19.97	56.5	13.8	5.0	1883	Milwaukee, Wis.	Milwaukee, Wis.
130403		Sch.	Norman	89.41	76.21	83.2	23.9	8.0	1894	Gloucester, Mass.	Gloucester, Mass.
130108		Sch.	Normandie	18.25	17.34	45.9	17.7	3.8	1879	Jordan River, Miss.	Gloucester, Mass.
130169	J. S. N. G.	Bk.	Normandy	1,308.94	1,165.00	188.0	38.0	24.2	1877	Danverscott, Me.	Cape Charles, La.
130181	J. T. B. R.	Sch.	Normandy	643.18	518.01	184.0	38.4	13.2	1878	Bath, Me.	Waldoboro, Me.
130148	K. G. F. W.	Sch. y.	Norna	89.47	85.09	95.7	21.6	10.5	1879	Brockton, N. Y.	Bath, Me.
130619		Sch.	Norna	28.51	28.24	82.0	18.0	7.0	1898	San Gallo, Fla.	Philadelphia, Pa.

1 Formerly ship Emily B.

2 Formerly schooner-yacht Nettie.

## MERCHANT SAILING VESSELS OF THE UNITED STATES—Continued.

Official No.	Signal letters.	Rig.	Name of vessel.	Gross tonnage.	Net tonnage.	Length.		Breadth.	Depth.	When built.	Where built.	Home port (where permanent document issues)
						Feet.	Feet.					
190222	K. C. T. L.	Sch.	Norombega	310.79	206.48	137.5	32.0	5.5	1884	Verona, Mo.	Bucksport, Mo.	
130653		Slp.	North	18.64	17.71	39.5	14.0	5.9	1891	Tacoma, Wash.	Juneau, Alaska.	
18573		Sch.	Northampton	60.60	57.63	74.4	23.4	4.7	1868	Newtown, Md.	Crisfield, Md.	
130010		Slp.	Northumberland	9.08	8.63	40.7	12.5	3.7	1892	Alexandria, Va.	Alexandria, Va.	
18585	J. G. H. M.	Bk.	Northwest	515.28	489.52	147.9	36.8	13.9	1898	Port Madison, Wash.	San Francisco, Cal.	
105241		Sch.	Northwest	1,017.67	969.79	223.3	37.5	14.5	1873	Bangor, Mich.	Cleveland, Ohio.	
130150		Sch.	Northwest	7.56	7.19	40.0	11.0	3.4	1879	Sand Beach, Mich.	Port Huron, Mich.	
180497		Sch.	North America	13.06	12.40	37.0	14.8	3.6	1890	Biloxi, Miss.	Shieldsboro, Miss.	
185184		Sch.	North Beach	46.59	44.28	66.4	22.6	4.9	1864	San Francisco, Cal.	San Francisco, Cal.	
18249		Slp.	North Bend	42.05	30.95	50.9	19.3	6.2	1840	Lyme, Conn.	New York, N. Y.	
130106	J. S. Q. P.	Bkn.	North Bend	376.16	357.92	153.5	32.8	11.2	1877	Cook Bay, Oregon	San Francisco, Cal.	
18788		Sch.	North Cape	386.02	366.72	155.2	29.5	12.0	1873	De Pere, Wis.	Chicago, Ill.	
18006		Sch.	North Carolina	96.73	92.45	88.0	22.0	6.8	1856	Dorchester County, Md.	Trenton, N. J.	
18565		Sch.	North Carolina	19.87	18.88	46.0	15.0	5.0	1868	Crisfield, Md.	Crisfield, Md.	
18409		Sch.	North Star	20.10	19.10	45.5	18.5	4.2	1867	Dorchester, N. J.	Bridgeton, N. J.	
18509		Sch.	North Star	19.70	18.72	48.7	15.5	5.8	1867	Boston, Mass.	New Bedford, Mass.	
18564		Sch.	North Star	19.10	18.15	48.5	18.8	4.8	1868	Crisfield, Md.	Newappahannock, Va.	
180374		Slp.	North Star	29.18	27.72	56.3	18.2	3.6	1867	Alma, Mo.	Wacasset, Me.	
130065		Sch.	North Star	6.29	5.40	32.0	10.7	3.2	1893	Wenonance, Mich.	Marquette, Mich.	
130060		Slp. y.	North Star	8.43	8.01	31.0	10.6	4.5	1894	Waldoboro, Me.	Newburyport, Mass.	
180666		Sch.	North Star	8.02	7.02	38.0	9.0	4.6	1895	Sitka, Alaska	Sitka, Alaska	
18146		Sch.	Northern Eagle	30.97	35.12	61.0	20.0	6.0	1857	GloUCESTER, Mass.	GloUCESTER, Mass.	
18136	H. N. V. Q.	Sch.	Northern Light	139.41	132.44	61.0	26.6	9.0	1865	Trenton, Mo.	South West Harbor, Mo.	
18384		Sch.	Northern Light	49.17	49.17	61.3	18.0	6.6	1865	Boothbay, Me.	Machias, Me.	
18463	J. B. V. C.	Bk.	Northern Light	384.03	365.42	125.4	30.3	17.9	1851	Rochester, Mass.	San Francisco, Cal.	
130059		Sch.	Northern Light	18.69	17.76	47.0	15.0	3.0	1874	Cold Spring, N. Y.	Vilmington, Del.	
130206		Slp.	Norton	38.21	37.60	56.8	19.0	3.5	1883	Alma, Mo.	Jeth, Me.	
180457		Sch.	Norumbega	104.43	99.21	82.2	25.5	6.5	1880	York, Me.	Portsmouth, N. H.	
180477	K. H. F. L.	Sch.	Norumbega	126.84	120.50	107.5	24.0	10.5	1890	Essex, Mass.	GloUCESTER, Mass.	
18735		Sch.	Norwalk	5.76	5.48	40.7	9.8	3.0	1872	Crisfield, Md.	Baltimore, Md.	
180311		Sch.	Norwalk	8.00	7.60	35.4	11.6	4.4	1884	Kadiak, Alaska	Kadiak, Alaska	
180292		Sch.	Norwich	17.38	16.51	47.6	18.4	4.7	1883	Freetown, Fla.	Pensacola, Fla.	
18584		Sch.	Notice	60.50	63.18	71.0	21.8	7.3	1868	GloUCESTER, Mass.	GloUCESTER, Mass.	
130649	K. J. Q. G.	Slp. y.	Notus	14.05	14.21	37.2	14.6	5.0	1890	Fall River, Mass.	Boston, Mass.	
130649	K. L. T. W.	Sch.	Notmahal	115.50	109.73	99.0	25.0	9.0	1891	Essex, Mass.	GloUCESTER, Mass.	
130183		Sch. y.	Novahette	40.76	38.73	44.6	18.0	4.2	1860	Bordentown, N. J.	Philadelphia, Pa.	
130379		Sch.	Novelty	5.40	5.51	38.2	8.0	3.3	1887	GloUCESTER, Mass.	Chatham, Mass.	
130347	K. D. H. L.	Sch.	Novelty	692.20	584.20	168.2	39.0	13.0	1890	North Bend, Oregon	San Francisco, Cal.	
180377		Slp.	Now Then	8.15	7.75	33.3	10.6	4.9	1891	Brookville, Mo.	South West Harbor, Mo.	
130598		Slp.	Now Then	10.71	10.18	37.2	12.2	0.7	1862	North Haven, Me.	Deer Isle, Me.	
130674		Sch.	Now Then	7.05	6.70	33.5	10.0	3.0	1894	Sturgoon Bay, Wis.	Milwaukee, Wis.	
130524		Sch.	Npaces Valley	12.74	12.10	48.4	13.8	2.8	1891	Sharpsburg, Tex.	Corpus Christi, Tex.	
18681	J. K. R. M.	Sch.	Nakto	120.94	113.21	95.5	25.1	8.2	1871	Machias, Me.	Machias, Me.	
18543		Slp. y.	Nama	6.66	6.43	25.0	10.9	3.7	1890	Tottenville, N. Y.	New York, N. Y.	
87181		Sch.	No. 1	263.59	239.22	150.4	35.0	4.5	1880	The Dalles, Oreg.	Portland, Oreg.	
130595		Slp. y.	Nydia	10.73	10.20	35.0	11.6	4.5	1860	Brooklyn, N. Y.	New York, N. Y.	
130411		Slp. y.	Nymph	14.27	13.56	44.0	14.7	6.4	1888	South Boston, Mass.	Do.	
130521		Sch.	Nymph	13.01	12.36	38.0	14.9	3.7	1890	Biloxi, Miss.	Shieldsboro, Miss.	
130555		Cat.	Nymph	6.64	6.31	25.2	12.5	4.0	1890	Noank, Conn.	Stonington, Conn.	
130633		Cat. y.	Nymph	6.79	6.46	26.2	12.2	3.6	1893	Monumental Beach, Mass.	New York, N. Y.	
130564		Slp.	Nymphea	7.74	7.36	28.2	10.4	5.9	1891	Bremen, Me.	Deer Isle, Me.	
<b>O.</b>												
19332		Sch.	O. Shaw	40.60	38.63	67.0	16.5	5.3	1870	South Haven, Mich.	Milwaukee, Wis.	
155248		Sch.	O. A. Mygatt	32.00	30.40	52.3	15.6	4.6	1803	Punta Gorda, Fla.	Key West, Fla.	
18362		Sch.	O. C. Somers	8.83	8.39	30.1	11.8	6.0	1874	Crisfield, Md.	Baltimore, Md.	
19400	J. P. B. H.	Sch.	O. D. Witherell	631.17	599.61	148.0	33.1	15.1	1872	Bath, Me.	Dennis, Mass.	
155173	K. G. P. F.	Sch.	O. H. Brown	1,051.12	998.57	187.2	41.3	16.9	1889	do.	Perth Amboy, N. J.	
19402		Sch.	O. J. Hale	326.12	309.82	138.3	26.9	11.2	1874	Trenton, Mich.	Port Huron, Mich.	
155227	K. L. N. J.	Sch.	O. M. Kellogg	303.36	373.70	150.0	35.0	11.8	1892	Fairhaven, Cal.	San Francisco, Cal.	
19312	J. H. N. W.	Sch.	O. M. Marrett	164.01	155.81	98.9	20.0	9.0	1869	Boothbay, Me.	Rockland, Me.	
155066		Sch.	O. M. Nelson	167.23	158.87	107.7	25.3	8.4	1882	Suttons Bay, Mich.	Milwaukee, Wis.	
155172		Sch.	O. P. Roberts	18.08	15.28	61.0	17.1	3.8	1889	St. Peters Creek, Md.	Baltimore, Md.	
19244		Slp.	O. P. Smith	19.22	18.26	45.1	16.7	4.2	1874	Patchogue, N. Y.	Bridgeton, N. J.	
18962		Sch.	O. R. Johnson	127.79	121.41	108.3	23.5	7.1	1866	Saugatuok, Mich.	Chicago, Ill.	
18023		Slp.	O. R. Martin	8.12	7.72	33.3	13.0	3.5	1866	do.	Gold Spring, N. Y.	
19411		Sch.	O. S. Fowler	35.45	33.68	54.0	18.6	6.5	1874	Humboldt Bay, Cal.	San Francisco, Cal.	
155137		Slp.	O. W. Beebe	6.39	6.08	24.7	13.1	3.7	1897	Noank, Conn.	Stonington, Conn.	
19015		Slp.	Oak	50.59	48.07	52.0	26.0	6.0	1804	Brooklyn, N. Y.	New York, N. Y.	
18858		Sch.	Oak Grove	52.18	49.58	61.0	17.2	7.3	1847	Essex, Mass.	Bucksport, Me.	
19106		Sch.	Oak Leaf	395.03	375.28	190.0	31.2	10.7	1890	Cleveland, Ohio	Chicago, Ill.	
155148		Sch.	Oak Orchard	24.29	23.08	58.0	12.0	4.4	1897	Pensaukee, Wis.	Milwaukee, Wis.	
19065	H. P. K. V.	Sch.	Oakes Amsa	290.42	275.90	118.0	30.8	7.0	1892	Noank, Conn.	New York, N. Y.	
19143	H. W. M. Q.	Bk.	Oakland	534.44	507.72	180.8	34.5	13.2	1865	Bath, Me.	Boston, Wash.	
19167	H. W. N. K.	Sch.	Oakland	1,241.93	1,219.28	186.7	37.5	23.8	1866	Brunswick, Me.	Boston, Mass.	
19390		Sch.	Oakland	57.18	54.37	65.1	21.6	7.0	1872	St. Michaels, Md.	Baltimore, Md.	

\*Formerly schooner Alexander B. Moore.



## MERCHANT SAILING VESSELS OF THE UNITED STATES—Continued.

Official No.	Signal letters.	Rig.	Name of vessel.	Gross tonnage.	Net tonnage.	Length.	Breadth.	Depth.	When built.	Where built.	Home port (where permanent document issues).
						Feet.	Feet.	Feet.			
19389		Sch.	Oakland	36.26	34.45	52.3	19.6	5.9	1873	Charleston, S. C.	Charleston, S. C.
185017	J. T. V. F.	Sch.	Oakwoods	137.72	130.83	96.3	27.3	7.8	1880	Kennebunk Port, Me.	Newport, R. I.
19455	J. R. Q. M.	Bk.	Obed Baxter	916.26	876.53	180.0	24.0	19.0	1876	Newburyport, Mass.	Newburyport, Mass.
19240		Sch.	Observer	38.24	36.93	58.5	20.2	5.0	1838	Brook Haven, N. Y.	Port Jefferson, N. Y.
19418	J. P. M. G.	Sbp.	Occidental	1,533.88	1,499.90	210.6	39.8	24.7	1874	Bath, Me.	San Francisco, Cal.
185095	K. C. N. R.	Sch.	Occidental	209.19	198.74	119.6	30.5	8.8	1884	Fairhaven, Cal.	Do.
18971		Sip.	Ocean	7.39	7.02	33.4	12.3	7.1		Bonsecour, Ala.	Mobile, Ala.
18683		Sch.	Ocean Balle	55.21	52.45	65.8	19.0	6.9	1860	Scituate, Mass.	New York, N. Y.
19194		Sip.	Ocean Bird	7.70	7.32	36.0	11.4	3.2			Crisfield, Md.
19208		Sch.	Ocean Bird	77.85	73.96	83.4	24.2	6.4	1855	Somerset County, Md.	Wilmington, Del.
19246		Sch.	Ocean Bird	22.43	21.31	49.0	17.6	5.0	1853	do	Crisfield, Md.
19454		Sch.	Ocean Bird	11.33	10.77	42.0	14.0	4.0	1876	Hatteras, N. C.	Edenton, N. C.
18928		Sip.	Ocean Bride	8.08	7.68	34.0	12.2	3.2			Crisfield, Md.
156007		Sip.	Ocean King	11.07	11.09	32.4	11.0	3.7	1879	San Francisco, Cal.	Los Angeles, Cal.
19472		Sip.	Ocean Pearl	5.28	5.02	36.0	9.2	2.6	1877	Mathews County, Va.	Cape Charles City, Va.
19158		Sch.	Ocean Queen	19.53	18.55	48.8	17.0	4.7	1853	Marcus Hook, Pa.	Wilmington, Del.
19235		Sch.	Ocean Queen	22.97	21.82	48.0	16.0	5.0	1855	Somerset County, Md.	Tappahannock, Va.
19116		Sch.	Ocean Romp	42.07	39.97	55.0	17.0	7.2	1858	Westport, Me.	Machias, Me.
19146		Sch.	Ocean Spray	83.02	71.13	80.0	25.5	7.0	1865	Mendocino, Cal.	San Francisco, Cal.
155032		Sip.	Ocean Spray	6.44	5.17	27.8	10.8	3.0	1890	Jersey City, N. J.	Perth Amboy, N. J.
19443		Sip.	Ocean Spray	5.92	5.34	28.5	12.5	3.2	1889	Patchogue, N. Y.	Patchogue, N. Y.
19478		Sch.	Ocean Star	12.80	12.06	37.9	15.3	4.2	1875	Absecon, N. J.	Perth Amboy, N. J.
19378		Sch.	Ocean Wave	5.47	5.20	35.8	7.6	3.0	1873	Chincoteague, Va.	Crisfield, Md.
19481		Sip.	Ocean Wave	6.09	5.79	28.4	12.5	3.1	1877	Cold Spring, N. Y.	Cold Spring, N. Y.
155229		Sch.	Ocean Wave	10.44	9.92	53.5	14.7	2.7	1885	Somerset County, Md.	Crisfield, Md.
155267		Sch.	Ocean Wave	6.72	6.39	36.0	10.7	2.2	1892	Greenock, N. C.	Newborn, N. C.
155157	K. G. C. S.	Sch.	Oceania Vance	435.03	413.28	158.5	36.1	11.3	1888	Port Blakely, Wash.	Eureka, Cal.
19096	H. P. L. R.	Sch.	Oceanus	556.92	547.50	232.0	40.0	10.0	1864	New York, N. Y.	New York, N. Y.
19223		Sch.	Oceanus	47.74	45.07	70.8	20.2	6.4	1870	Bath, Me.	Gloucester, Mass.
19486		Sch.	Ocoke	27.44	26.07	69.9	17.1	5.4	1878	Kinnebeck, N. C.	Edenton, N. C.
19310		Sch.	Octavia	15.01	12.36	42.4	14.5	4.0	1869	Crisfield, Md.	Camden, N. J.
10490		Sch.	Octavia	6.50	6.17	31.0	11.0	3.0	1878	Galveston, Tex.	Galveston, Tex.
155264		Sch.	Oda	7.39	7.02	41.0	12.4	3.4	1890	Chance, Md.	Crisfield, Md.
18929		Sch.	Odd Fellow	45.85	43.58	79.2	21.2	6.4	1849	Sussex, Del.	Washington, D. C.
19266		Sch.	Odd Fellow	17.70	16.90	49.5	14.4	6.6	1840	Bristol, Me.	Gloucester, Mass.
155155		Sch.	Odd Fellow	10.75	10.22	32.2	11.2	3.0	1888	Marquette, Mich.	Marquette, Mich.
155250		Sip.	Odd Fellow	9.38	8.91	36.4	13.1	6.0	1892	Machias, Me.	Kaquet, Me.
19380	J. M. F. R.	Sch.	Odtell	141.48	134.41	97.2	26.2	7.5	1873	Bowdoinham, Me.	Boston, Mass.
155047		Sch.	Odilia	13.25	12.59	41.0	15.5	3.0	1891	Shieldsboro, Miss.	Shieldsboro, Miss.
155185	K. H. G. J.	Sch. y.	Odessa	71.83	68.24	82.6	19.8	11.2	1863	Boston, Mass.	New York, N. Y.
19190		Sch.	Ogarita	604.08	574.74	173.8	39.2	12.8	1864	Conneaut, Ohio	Buffalo, N. Y.
155247		Sip.	Ogarita	17.97	17.08	39.0	15.0	5.0	1893	Skidaway Island, Ga.	Savannah, Ga.
19048	H. P. K. R.	Sch.	Ogona	100.52	104.05	77.8	27.6	7.4	1824	Coxsackie, N. Y.	New London, Conn.
19199		Sch.	Ohio	9.63	9.15	42.9	12.4	3.6	1857	Ocracoke, N. C.	Beaufort, N. C.
155224		Sip. y.	Ohyessa	10.35	9.84	34.0	13.9	5.0	1891	South Boston, Mass.	New York, N. Y.
19404		Sip.	Okolono	24.62	23.39	50.5	16.7	3.6	1874	Westport, Me.	Boothbay, Me.
18934		Sch.	Old Colony	35.43	33.66	58.8	18.1	4.9	1846	Plymouth, Mass.	Plymouth, Mass.
53168		Sch.	Old Dominion	10.81	10.27	40.6	13.9	4.4			Provincetown, Mass.
155131		Sch.	Old Hickory	29.02	17.61	68.1	18.3	4.0	1886	Madisonville, La.	New Orleans, La.
19489		Sip.	Old Joe	9.00	8.55	33.6	12.5	3.6	1878	Charleston, S. C.	Charleston, S. C.
19452		Sip.	Old Mammy	10.85	10.31	33.8	14.1	3.7	1875	Savannah, Ga.	Savannah, Ga.
18819		Sch.	Old Zach	19.79	18.71	48.4	15.5	5.0	1848	Accomac County, Va.	Baltimore, Md.
155039		Sip.	Oleander	7.68	7.30	39.8	12.9	2.2	1881	Rockport, Tex.	Galveston, Tex.
155029		Sch.	Oliga	308.09	292.69	137.0	30.4	10.0	1881	Manitowoc, Wis.	Chicago, Ill.
155084		Sch.	Oliga	21.00	19.90	47.0	14.8	5.0	1883	Kadiak, Alaska	Kadiak, Alaska.
155175		Sch.	Oliga	498.60	473.67	164.0	36.0	12.2	1889	Eureka, Cal.	San Francisco, Cal.
155176	K. G. Q. D.	Sch.	Oliga	46.12	43.82	63.5	20.0	7.0	1890	Benicia, Cal.	Unalaska, Alaska.
155204		Sip. y.	Oliga	14.65	13.92	38.7	14.8	4.2	1886	Philadelphia, Pa.	New York, N. Y.
155236		Sip.	Oliga	10.40	9.88	37.5	12.5	5.0	1893	Greenport, N. Y.	Do.
155259		Sip.	Oliga	6.94	6.60	27.6	10.0	3.6	1890	Port Gamble, Wash.	Seattle, Wash.
155266		Sch.	Oliga	8.75	8.32	30.0	11.6	3.6	1893	Canaveral, Fla.	St. Augustine, Fla.
155102		Sip.	Olie P. Smith	9.26	8.80	44.5	14.8	3.6	1884	Taylor's Island, Md.	Crisfield, Md.
155031		Sch.	Olive	11.21	10.65	37.0	14.0	3.2	1881	Pensacola, Fla.	Pensacola, Fla.
155269		Sch.	Olive	11.50	10.92	41.0	12.6	3.5	1894	Jacksonville, Fla.	Jacksonville, Fla.
155249		Sip.	Olive E	9.19	8.74	28.0	13.0	4.5	1894	New London, Conn.	New London, Conn.
155243		Sch.	Olive G	15.98	15.16	39.9	15.7	6.2	1877	Clare, Nova Scotia	Eastport, Me.
19135		Sch.	Olive Avery	65.98	65.07	65.6	19.2	7.5	1851	Camden, Me.	Sedgwick, Me.
18910		Sch.	Olive Branch	11.61	11.03	39.6	13.0	4.5		Charleston, S. C.	Charleston, S. C.
18935		Sch.	Olive Branch	91.63	87.04	80.8	22.6	7.3	1848	Franklin, Me.	Ellsworth, Me.
19243		Sip.	Olive Branch	7.57	7.30	35.6	13.5	3.2		Messong, Va.	Patchogue, N. Y.
18996		Sch.	Olive Branch	8.01	7.61	37.0	13.2	3.2	1873	do	Onancock, Va.
155115		Sip.	Olive Branch	21.14	20.08	50.5	13.2	4.4	1885	Clayton, N. Y.	Cape Vincent, N. Y.
155103		Sch.	Olive Handy	24.65	23.42	53.5	20.5	5.3	1884	Somerset County, Md.	Crisfield, Md.
155181		Sch.	Olive Jeanette	1,271.68	1,208.30	242.0	59.0	16.0	1890	West Bay City, Mich.	Cleveland, Ohio.
19242		Sch.	Olive Leaf	33.22	31.56	52.0	18.6	4.6	1864	Mount Sinai, N. Y.	Port Jefferson, N. Y.
155267		Sip.	Olive Mulford	12.37	11.66	34.0	13.7	3.8	1894	Bridgeton, N. J.	Bridgeton, N. J.
155170	K. G. M. N.	Sch.	Olive Pecker	876.30	832.39	168.8	37.2	13.3	1889	Belfast, Me.	Boston, Mass.
19468	J. S. C. M.	Bk.	Olive Thurlow	660.13	627.12	149.0	32.7	17.6	1876	Calais, Me.	New York, N. Y.
18198		Sch.	Olive A. Lewis	22.98	21.81	49.0	16.3	6.1	1868	Newburyport, Mass.	Do.

1 Formerly British schooner Ocean Lily.



## MERCHANT SAILING VESSELS OF THE UNITED STATES—Continued.

Official No.	Signal letters.	Rig.	Name of vessel.	Gross tonnage.	Net tonnage.	Length.		Breadth.	Depth.	When built.	Where built.	Home port (where permanent document issued).
						Feet.	Feet.					
19112		Sch.	Olive H. Robinson	64.22	61.01	73.8	21.7	7.4	1865		Boothbay, Me.	Portland, Me.
155098		Sch.	Olive T. Chelton	21.06	20.58	57.0	14.2	4.7	1894		Somerset County, Md.	Crisfield, Md.
155315	K. J. V. R.	Sch.	Olive T. Whittier	562.75	534.62	152.9	35.5	12.4	1891		Rockland, Me.	Portland, Me.
185101		Sch.	Olive V. Smith	8.83	8.39	47.0	12.7	3.4	1884		Somerset County, Md.	Crisfield, Md.
155025		Sch.	Oliver C.	17.38	16.51	56.9	14.5	4.1	1881		Cambridge, Md.	Annapolis, Md.
19033	H. P. G. W.	Sch.	Oliver Ames	456.02	433.22	134.4	33.2	17.1	1866		Berkley, Mass.	Fall River, Mass.
18974		Sch.	Oliver Cromwell	63.07	59.92	70.8	21.2	7.5	1864		Salisbury, Mass.	Boston, Mass.
18975		Sch.	Oliver Cromwell	23.91	22.72	46.8	15.1	5.2	1864		Marion, Mass.	Do.
18918		Sch.	Oliver Eldridge	71.89	68.30	75.0	21.0	7.6	1870		Kennebunk, Me.	Gloucester, Mass.
155082		Sch.	Oliver Gertrude	17.00	17.00	54.0	16.4	4.3	1883		Crisfield, Md.	Crisfield, Md.
18802		Sch.	Oliver Harrison	20.68	19.29	46.2	16.0	6.0	1848		Talbot County, Md.	Alexandria, Va.
19406		Sch.	Oliver Mitchell	320.82	304.30	126.7	25.6	11.4	1874		Algonac, Mich.	Oswego, N. Y.
19220		Sch.	Oliver Schofield	393.57	373.90	130.0	31.5	14.6	1867		Tottenville, N. Y.	New London, Conn.
185092	K. C. H. T.	Sch.	Oliver S. Barrett	634.67	602.74	153.0	35.4	13.4	1864		Bath, Me.	Bath, Me.
155178	K. G. W. N.	Sch.	Oliver Wendell Holmes	107.63	101.94	59.0	23.8	9.9	1899		Kesser, Mass.	Gloucester, Mass.
19317		Sch.	Olivia	14.14	13.44	43.7	17.8	4.0	1870		Wolf River, Miss.	Sheldalboro, Miss.
19412		Sch.	Olivia	6.97	6.62	39.6	13.0	3.3	1871		Bonsecour, Ala.	Mobile, Ala.
19396		Sch.	Olivia G. Richardson	10.41	9.89	39.0	14.0	3.1	1873		Crisfield, Md.	Annapolis, Md.
155290		Sch.	Olivette	27.91	26.52	52.0	14.0	6.6	1892		Valkaria, Fla.	St. Augustine, Fla.
155116		Sch.	Ollie	18.82	18.06	47.0	17.9	3.8	1886		Bellport, N. Y.	Patchogue, N. Y.
155154		Sch.	Ollie	7.00	7.00	42.0	11.6	3.7	1894		Morehead City, N. C.	Beaufort, N. C.
155195		Sch.	Oly Johnson	7.93	7.54	37.3	11.0	3.9	1891		Ballard, Wash.	Port Townsend, Wash.
155228	K. I. H. M.	Bk.	Olympic	1,469.10	1,402.99	374.7	42.1	21.8	1892		Bath, Me.	New Bedford, Mass.
19329	J. K. R. L.	Sch.	Omaha	116.77	110.94	59.3	25.3	8.3	1871		Hancock, Me.	Bucksport, Me.
155185		Sch. y.	Omaha	6.46	6.14	30.0	10.0	4.0	1897		South Brooklyn, N. Y.	Cold Spring, N. Y.
155262	K. M. C. H.	Bk.	Omaga	694.28	555.07	163.2	39.8	13.5	1894		North Bend, Ore.	San Francisco, Cal.
155081	K. D. P. R.	Bk.	Onaway	932.16	885.55	173.9	36.3	20.0	1883		Yarmouth, Me.	Portland, Me.
155256		Cat.	Onaway	6.63	5.39	27.0	11.4	3.4	1894		Osterville, Mass.	New York, N. Y.
19490		Sch.	Ouseida	201.00	190.95	184.1	24.3	9.2	1857		Ashtabula, Ohio	Milwaukee, Wis.
18929		Sch.	Ouelia	10.63	10.00	35.8	15.0	3.3	1876		Portsmouth, Va.	Norfolk, Va.
18687		Sch.	Oneonto	424.44	403.23	160.1	31.4	12.4	1862		Buffalo, N. Y.	Port Huron, Mich.
19031		Sch.	Only Daughter	5.90	5.61	28.0	11.6	3.0	1892		Do.	New York, N. Y.
155077		Sch.	Only Daughter	11.84	10.78	37.7	13.0	3.7	1863		Glenwood, N. Y.	Do.
18223		Sch.	Only Son	84.25	80.04	66.7	22.2	5.3	1853		Great Egg Harbor, N. J.	Baltimore, Md.
19072		Sch.	Only Son	51.53	48.96	47.2	22.2	4.8	1866		Staten Island, N. Y.	New York, N. Y.
19236		Sch.	Only Son	19.75	18.77	48.7	16.6	5.4	1854		Annamessox, Md.	Onancock, Va.
19397		Sch.	Only Son	8.22	7.81	27.3	10.9	3.1	1874		Great Egg Harbor, N. J.	Newport News, Va.
155118		Sch.	Only Son	7.14	6.79	25.6	12.0	3.0	1885		Norfolk, Va.	Norfolk, Va.
19305	J. H. G. P.	Bg.	Oonloaka	494.69	431.28	124.4	39.1	17.4	1869		Rockland, Me.	Boston, Mass.
155285		Sch.	Onora	5.39	5.13	30.0	10.6	2.9	1892		Tiger Bayou, La.	Brashear, La.
19047		Sch.	Onota	49.23	46.87	61.0	24.5	6.0	1856		Brooklyn, N. Y.	New York, N. Y.
155255		Sch.	On Time	13.68	12.90	37.8	14.0	6.2	1894		East Boothbay, Me.	Boothbay, Me.
18909		Sch.	Onward	99.07	94.12	82.4	23.7	7.2	1860		Bucksport, Me.	Bucksport, Me.
19180		Sch.	Onward	38.65	38.65	63.0	19.0	6.0	1866		Indian River, Del.	New York, N. Y.
19192		Sch.	Onward	71.64	68.06	71.8	23.1	6.6	1868		East Haven, Conn.	Rockland, Me.
19216		Sch.	Onward	11.47	10.90	42.0	12.3	3.8	1867		Elizabeth City, N. C.	Edenton, N. C.
19304		Sch.	Onward	38.84	36.90	56.0	19.8	5.6	1854		Gulfport, Conn.	Bangor, Me.
19337		Sch.	Onward	62.90	49.59	62.9	22.1	5.9	1871		Port Jefferson, N. Y.	Port Jefferson, N. Y.
19457		Sch.	Onward	13.24	12.58	37.1	13.5	4.1	1876		Westerly, R. I.	Stonington, Conn.
19458		Sch.	Onward	13.12	12.47	39.3	12.2	5.5	1876		Ile au Haut, Me.	Damariscotta, Me.
19461		Sch. y.	Onward	24.20	22.99	48.0	17.5	5.5	1875		Kalip, N. Y.	Rochester, N. Y.
155000		Sch.	Onward	13.53	12.85	36.8	12.4	3.8	1878		St. Marys County, Md.	Annapolis, Md.
155008		Sch.	Onward	99.06	94.11	84.0	25.0	7.1	1879		Wilson, N. Y.	Detroit, Mich.
155021		Sch.	Onward	17.15	16.29	50.0	15.9	4.0	1878		Ala, Me.	Wisconsin, Me.
155145		Sch.	Onward	8.72	8.28	33.0	10.0	2.7	1887		Norfolk, Va.	Newport News, Va.
155133		Sch.	Onyx	25.33	24.16	55.5	17.8	3.8	1886		Chitcan, Alaska	Sitka, Alaska
19044		Sch.	Ophella	53.54	50.81	67.0	23.6	5.7	1863		Cold Spring, N. Y.	Newark, N. J.
155209		Lgr.	Ophella	6.16	5.86	34.0	11.0	2.6	1891		Bayou Long, La.	Brashear, La.
19001		Sch.	Ophir	45.25	42.99	60.7	19.7	5.6	1849		Penobscot, Me.	Bangor, Me.
109300		Sch. y.	Oquoseoc	28.33	26.92	41.5	16.3	4.3	1884		Key Port, N. J.	New York, N. Y.
18678		Sch.	Ora	41.32	39.01	58.3	20.4	4.4	1881		Moss Point, Miss.	New Orleans, La.
155104		Sch.	Ora May	6.18	5.88	31.0	12.0	3.0	1884		Bloxix, Miss.	Mobile, Ala.
19395		Sch.	Oradine	5.63	5.37	30.0	9.3	3.0	1874		Hunting Quarters, N. C.	Beaufort, N. C.
155030		Sch.	Orad	7.04	6.69	46.0	10.5	3.0	1881		Tappahannock, Va.	Tappahannock, Va.
19336		Sch.	Oratongo	7.98	7.59	35.0	13.0	4.0	1871		Greenport, N. Y.	Greenport, N. Y.
18984		Sch.	Orator	34.28	32.57	55.0	19.0	5.0	1843		Portland, Conn.	Do.
18813		Sch.	Orbit	30.71	29.17	57.7	19.5	5.3	1845		Dorchester County, Md.	Baltimore, Md.
18930		Sch.	Oregon	18.63	17.69	38.0	17.0	4.6	1832		South River, N. J.	Perth Amboy, N. J.
19084		Sch.	Oregon	69.01	65.56	75.5	21.8	7.3	1853		Hyde County, N. C.	Bath, Me.
19133		Sch.	Oregon	40.17	38.16	57.6	17.5	6.0	1844		Vinal Haven, Me.	Machias, Me.
19167		Sch.	Oregon	12.06	12.32	36.6	15.9	4.0	1846		Newport, N. J.	Bridgeton, N. J.
19309		Sch.	Oregon	61.63	58.73	65.5	19.9	7.3	1851		Treaton, Me.	Rockland, Me.
19426		Sch.	Oregon	22.86	21.73	33.4	17.8	6.0	1873		New York, N. Y.	New York, N. Y.
19450	J. R. M. B.	Bk.	Oregon	1,430.60	1,362.80	286.6	36.1	24.1	1875		Bath, Me.	San Francisco, Cal.
155016		Sch.	Oregon	46.09	43.73	64.2	20.0	4.9	1880		Pine River, Mich.	Port Huron, Mich.
155140		Sch.	Oregon	8.81	7.90	39.0	16.4	4.3	1886		Brooklyn, N. Y.	New York, N. Y.
155218		Sch.	Oregon	5.44	5.17	27.0	14.0	2.8	1891		Beak Bay, Miss.	Sheldalboro, Miss.

<sup>1</sup> Formerly sloop Albert Darling.

## MERCHANT SAILING VESSELS OF THE UNITED STATES—Continued.

Official No.	Signal letters.	Rig.	Name of vessel.	Gross tonnage.	Net tonnage.	Length.	Breadth.	Depth.	When built.	Where built.	Home port (where permanent document issued).
						Feet.	Feet.	Feet.			
155072		Sch.	Oress	86.81	82.47	82.8	22.5	8.5	1888	Gloucester, Mass.	Gloucester, Mass.
155276		Sip.	Orestes	18.23	15.42	34.8	12.9	7.6	1890	Perth Amboy, N. J.	Newark, N. J.
1440		Sip. y.	Orient	13.03	12.26	38.5	14.2	4.2	1887	Brooklyn, N. Y.	New York, N. Y.
19144	H. W. M. S.	Sch.	Orient	312.17	296.60	128.4	30.0	18.9	1865	Hrunswick, Me.	San Francisco, Cal.
19451		Sch.	Orient	93.76	89.97	84.0	23.2	8.3	1875	Rosier, Mass.	Gloucester, Mass.
185077		Sip.	Orient	6.75	5.47	27.3	11.7	3.0	1881	Westerly, R. I.	New London, Conn.
18094		Sch.	Oriental	16.08	15.28	41.2	13.4	4.9	1868	Brooklin, Me.	Sedgwick, Me.
19239		Sch.	Oriental	12.12	11.50	40.6	18.8	4.5	1870	Baltimore, Md.	Alexandria, Va.
19237		Sch.	Oriental	19.91	18.92	45.6	15.0	5.4	1874	Crisfield, Md.	Crisfield, Md.
19418	J. Q. C. H.	Sbp.	Oriental	1,688.45	1,625.16	220.1	42.2	24.9	1874	Bath, Me.	San Francisco, Cal.
19477		Sch.	Oriental	7.63	7.25	25.3	12.7	3.8	1877	Key West, Fla.	Key West, Fla.
155044		Sch.	Oriental	28.60	27.17	51.7	18.4	5.3	1881	Mesaong, Va.	Onancock, Va.
155193		Sip.	Oriental	9.36	8.90	32.9	12.8	3.2	1887	Hyde County, N. C.	Edenton, N. C.
19227		Sch.	Oriente	16.68	9.58	39.0	12.0	3.0	1865	New Orleans, La.	New Orleans, La.
155237		Sip. y.	Orinda	5.82	5.34	39.9	9.0	7.0	1889	South Boston, Mass.	Providence, R. I.
19467		Sch.	Oriole	22.85	21.90	48.0	17.0	4.0	1876	Quintana, Tex.	Earle Pass, Tex.
185043		Sch.	Oriole	18.04	17.14	58.0	15.3	4.3	1881	Tottenville, Md.	Norfolk, Va.
155201	K. J. Q. F.	Sch. y.	Orion	23.67	21.54	46.6	16.2	5.2	1891	Baltimore, Md.	Boston, Mass.
19436		Sch.	Orion	11.84	11.21	44.2	13.7	3.4	1873	Onancock, Va.	Patuxent, N. Y.
19487	J. S. V. P.	Sch.	Orion	117.84	111.97	92.0	27.2	7.2	1878	Humboldt, Cal.	San Francisco, Cal.
155085		Sip. y.	Orion	22.10	21.00	45.5	15.2	5.5	1869	Bristol, R. I.	New York, N. Y.
155022		Sch.	Orion	14.71	13.97	42.8	15.0	4.5	1870	New Orleans, La.	Mobile, Ala.
155110		Sch.	Orion A.	9.15	8.67	38.8	13.8	3.7	1885	Ocean Springs, Miss.	Shieldsboro, Miss.
155205	K. J. T. V.	Sch. y.	Orithylla	28.68	26.73	54.6	16.5	8.2	1890	Glenwood, N. Y.	New York, N. Y.
155038	K. G. F. B.	Sip. y.	Oriva	23.59	22.42	50.0	11.1	9.5	1881	Greenpoint, N. Y.	Do.
19323		Sch.	Orison	58.34	55.43	68.6	20.6	6.5	1870	Phillipsburg, Me.	Bath, Me.
183258		Sch.	Orison	7.09	6.73	40.0	12.3	2.8	1894	Oakland, Fla.	Penascola, Fla.
18960	H. P. G. D.	Sch.	Orosimbo	147.79	140.40	97.0	25.0	8.8	1854	Gouldsboro, Me.	Calais, Me.
19476		Sch.	Orphan Boy	7.75	7.37	35.6	6.0	3.9	1876	Ranger, Mich.	Port Huron, Mich.
155013		Sip.	Orphan Boy	9.53	9.06	36.6	12.9	4.5	1880	Bergen Point, N. J.	Perth Amboy, N. J.
155194	K. J. F. Q.	Sch.	Orpheus	111.51	105.94	91.8	24.2	10.0	1891	Essex, Mass.	Gloucester, Mass.
155246		Sch.	Orrid F. French	10.45	9.93	52.0	13.7	3.2	1893	St. Peter, Md.	Crisfield, Md.
155244		Sch.	Ovilla	7.54	7.16	31.3	13.8	3.1	1893	East Bay, Fla.	Penascola, Fla.
18295		Sch.	Osborn Curtis	48.29	45.68	68.0	22.7	5.0	1869	Squan, N. J.	New York, N. Y.
19365		Sip.	Oscar	9.24	8.78	34.3	13.0	3.5	1871	Charleston, S. C.	Charleston, S. C.
155078		Sip.	Oscar	5.44	5.17	27.5	11.4	2.8	1883	Freeport, N. Y.	Patuxent, N. Y.
155225	K. L. M. N.	Sch.	Oscar G.	230.18	218.68	128.3	29.2	10.0	1892	Scranton, Miss.	Shieldsboro, Miss.
19459		Sch.	Oscar Newhouse	70.14	66.64	78.6	20.1	6.9	1876	Sheboygan, Wis.	Milwaukee, Wis.
155081		Sip. y.	Oscar Wilde	23.28	22.13	52.2	16.8	2.4	1882	Port Huron, Mich.	Port Huron, Mich.
18931		Sch.	Oscar C. Aiken	70.88	66.83	74.0	21.8	5.7	1851	Perth Amboy, N. J.	Newport, R. I.
155089	J. W. R. G.	Sch.	Oscar C. Schmidt	540.26	513.25	145.2	34.6	15.2	1882	Marbletown, N. J.	Philadelphia, Pa.
155051		Sip.	Oscocla	11.01	10.46	34.4	13.5	2.6	1875	St. Augustine, Fla.	St. Augustine, Fla.
18823		Sch.	Oscocla	46.41	39.29	78.3	18.6	4.2	1892	Ocooguan, Va.	Alexandria, Va.
18836		Sch.	Ospay	31.16	29.60	52.0	17.3	6.7	1858	Boothbay, Me.	Penascola, Fla.
19311		Sch.	Ospay	36.54	34.71	60.5	21.1	5.1	1869	Baltimore, Md.	Baltimore, Md.
19396		Sip.	Ospay	9.26	8.50	39.2	14.8	3.5	1873	Crisfield, Md.	Do.
155128		Sch.	Ospay	8.67	8.24	38.0	11.6	3.0	1868	New Point, Va.	Newport News, Va.
155222		Sip.	Ospay	9.10	8.65	30.0	13.2	4.6	1868	West Creek, N. J.	Newark, N. J.
19232	J. F. H. R.	Sch.	Ospay	156.91	149.06	96.2	27.5	8.4	1867	Addison, Me.	Machias, Me.
19388		Sch.	Ospay	10.13	9.02	38.0	12.5	3.9	1873	Hatteras, N. C.	Newbern, N. C.
19436		Sch. y.	Ospay	30.55	29.03	53.1	17.8	6.6	1875	Noank, Conn.	New York, N. Y.
155221		Sch.	Ospay	36.34	34.53	53.0	16.0	6.7	1892	Ballard, Wash.	Seattle, Wash.
155127		Sip.	Ossac	15.13	14.37	33.7	13.9	3.5	1874	Greenport, N. Y.	Key West, Fla.
155261		Cat.	Ossac	8.66	8.14	30.7	11.1	4.3	1864	Greenport, N. Y.	Greenport, N. Y.
19373		Sch.	Ossipee	73.58	68.96	77.0	22.0	8.0	1872	Gloucester, Mass.	Gloucester, Mass.
19285		Sch.	Ostrich	47.29	44.84	63.0	21.0	6.4	1864	Baltimore, Md.	Baltimore, Md.
19358		Sip.	Onwald Bertie	7.69	7.32	37.0	12.3	3.6	1872	Crisfield, Md.	Do.
157059	J. W. G. F.	Sch.	Otello	349.6	331.55	135.0	32.8	11.0	1882	Boston, Mass.	Boston, Mass.
155036		Sip.	O'Thay Know Me	10.27	9.76	28.6	12.6	4.4	1877	Cotuit, Mass.	Wellfleet, Mass.
19453		Sch.	Otis P. Lord	75.63	71.85	75.0	23.0	7.9	1876	Gloucester, Mass.	Gloucester, Mass.
155262		Sip.	Otis S. Lloyd	6.92	5.62	38.8	11.8	2.1	1894	White Haven, Md.	Crisfield, Md.
19185	J. B. V. P.	Sch.	Otronto	105.24	99.98	79.7	23.3	8.3	1839	Surry, Me.	Ellsworth, Me.
155245		Sch.	Otago	11.13	10.68	49.0	13.2	3.4	1893	Jacksonville, Fla.	Jacksonville, Fla.
19408		Sch.	Ottawa	183.29	155.13	115.0	25.0	7.5	1874	Grand Haven, Mich.	Chicago, Ill.
19125		Sch.	Otter	205.06	194.81	105.4	25.9	11.6	1863	Newport, Mich.	Do.
19441		Sch.	Ottie Washington	8.61	8.18	38.8	13.8	3.2	1875	Dorchester County, Md.	Baltimore, Md.
155237	K. L. J. Q.	Sch.	Ottillie Fjord	261.04	247.90	120.0	31.6	9.6	1892	Fairhaven, Cal.	Eureka, Cal.
155097		Sch.	Ottwell	9.09	8.94	42.3	12.6	3.7	1883	Oxford, Md.	Crisfield, Md.
155004		Sch.	Ounaska	54.42	51.71	70.0	22.2	6.6	1879	San Francisco, Cal.	San Francisco, Cal.
19424		Sip.	Our Frits	16.36	15.55	42.8	15.9	4.9	1874	Charleston, S. C.	Charleston, S. C.
19482		Sip.	Our Hampton	21.86	20.77	47.4	16.4	4.7	1877	do	Do.
19437		Sch.	Our Sea	720.43	684.41	182.1	35.1	12.9	1875	Black River, Ohio	Port Huron, Mich.
155174		Sch.	Outing	16.02	9.59	49.7	13.4	4.1	1889	Baltimore, Md.	Perth Amboy, N. J.
155208		Sip.	Outing	16.63	16.19	35.7	13.8	4.4	1881	Greenport, N. Y.	Greenport, N. Y.
155015		Sip. y.	Outvie	11.71	11.71	40.0	13.5	3.8	1880	do	New York, N. Y.
155189		Sip. y.	Owens	24.90	23.96	54.8	13.4	9.8	1891	Boston, Mass.	New Bedford, Mass.
186188		Sch.	Owl	16.28	9.77	41.8	12.3	3.3	1887	Buck Key, Fla.	Key West, Fla.

† Formerly sloop Annie Marshall.

† Composite.

## MERCHANT SAILING VESSELS OF THE UNITED STATES—Continued.

Official No.	Signal letters.	Rig.	Name of vessel.	Gross tonnage.	Net tonnage.	Length.	Breadth.	Depth.	When built.	Where built.	Home port (where permanent document issued).
19418		Slp.	Oyster Boy	9.64	9.16	33.0	13.6	3.7	1874	Groton, Conn.	Greenport, N. Y.
185049		Slp.	Oyster Boy	6.65	6.32	37.0	13.0	3.0	1881	Calvert County, Md.	Annapolis, Md.
19386		Sch.	Oyster Plant	13.49	12.82	39.8	14.7	3.8	1872	Mobile, Ala.	Mobile, Ala.
185171		Sch.	Oystermen	51.75	49.16	71.2	20.9	6.1	1859	St. Michaels, Md.	Baltimore, Md.
<b>P.</b>											
150074		Slp.	P. J. H.	7.08	6.73	27.0	10.0	3.0	1894	Chuckatuck, Va.	Norfolk, Va.
150448		Sch.	P. Kasinussen, jr.	15.50	14.73	50.3	15.8	4.0	1888	St. Peters Creek, Md.	Cape Charles City, Va.
150612		Lgr.	P. Spiznizza	8.37	7.90	37.5	12.4	3.3	1892	Grand Prairie, La.	New Orleans, La.
20416		Sch.	P. B. Locke	285.21	270.05	135.9	26.0	11.4	1872	Toledo, Ohio	Toledo, Ohio.
19893		Slp.	P. C. Barnum	19.70	18.72	47.4	14.5	4.4	.....	Long Island, N. Y.	Perth Amboy, N. J.
150048		Sch.	P. C. Merryman	922.52	876.39	101.3	34.2	23.0	1866	Freeport, Me.	Boston, Mass.
19831		Sch.	P. E. Havens	65.50	62.23	86.4	14.8	6.4	1865	Essex, N. Y.	Plattsburg, N. Y.
20492		Sch.	P. F. Leach	50.10	47.60	69.5	21.7	6.0	1873	Baltimore, Md.	Baltimore, Md.
20385	J. K. F. C.	Sch.	P. J. Carleton	985.77	936.49	170.4	35.0	21.7	1870	Camden, Me.	Boston, Mass.
18563		Sch.	P. M. Bonney	19.52	18.55	41.7	18.0	4.0	1856	Middletown, Conn.	Belfast, Me.
150509		Sch.	P. M. Bowie	8.87	8.43	35.9	12.7	2.5	1890	Matagorda, Tex.	Port Lavaca, Tex.
150116		Slp.	P. M. Hebbard	26.23	24.92	54.3	17.6	3.6	1877	Perkins, Me.	Boston, Mass.
150072	J. R. Q. V.	Slp.	P. N. Blanchard	1,582.24	1,503.13	213.4	49.5	17.5	1876	Yarmouth, Me.	Do.
150505	K. H. T. M.	Sch.	P. T. Barnum	607.89	634.59	158.7	36.5	17.2	1890	Bridgeport, Conn.	Bridgeport, Conn.
20338		Sch.	P. and R. No. 6.	24.03	23.31	49.5	20.0	3.7	1870	San Francisco, Cal.	San Francisco, Cal.
20421		Sch.	P. and R. No. 7.	24.73	23.51	49.5	20.0	3.8	1869	do	Do.
19880		Slp.	Pacific	19.11	18.16	44.0	16.0	4.0	.....	do	New York, N. Y.
20381		Slp.	Pacific	8.04	7.94	35.0	14.0	4.0	1871	Orient, N. Y.	Greenport, N. Y.
150062		Slp.	Pacific	5.89	5.59	26.3	11.8	4.4	1878	Stonington, Conn.	New York, N. Y.
150434		Sch.	Pacific	35.33	33.57	53.5	17.0	4.8	1868	Astoria, Ore.	Astoria, Ore.
20213		Sch.	Packer	44.00	41.80	69.0	22.4	4.1	1863	Dorchester County, Md.	Albany, N. Y.
19878	H. P. S. K.	Bk.	Pactolus	1,204.99	1,144.77	191.4	38.5	23.5	1905	Thomaston, Me.	New York, N. Y.
150552	K. J. V. M.	Bk.	Pactolus	1,068.80	1,585.36	223.7	41.2	24.0	1891	Bath, Me.	Do.
160621		Sch.	Paisley	1,046.63	994.30	211.0	35.0	16.0	1893	West Bay City, Mich.	Port Huron, Mich.
150192		Lgr.	Palermo	7.90	7.51	37.6	12.5	3.0	1870	Bloxi, Miss.	New Orleans, La.
19582		Sch.	Palestine	7.57	7.19	36.9	10.6	2.9	1895	Straits, N. C.	Beaufort, N. C.
19961	H. P. T. M.	Sch.	Palestine	142.51	135.38	109.0	27.0	8.0	1862	Forked River, N. J.	New York, N. Y.
20005		Sch.	Palestine	30.03	29.39	65.0	18.3	5.5	1865	Frankfort, N. Y.	Chincoteague, Va.
20147	H. P. T. W.	Sch. y.	Palmer	124.58	118.35	100.0	23.0	10.0	1865	New York, N. Y.	New York, N. Y.
150420		Sch.	Palmer	7.80	7.50	34.5	10.5	3.4	1888	Hunting Quarters, N. C.	Newbern, N. C.
19697		Sch.	Palmetto	32.10	30.50	46.3	20.1	6.3	1864	Somerset Co., Md.	Crisfield, Md.
150096		Sch.	Palmetto	15.66	13.27	40.3	15.5	3.6	1876	Charleston, S. C.	Charleston, S. C.
150153		Sch.	Palmetto	21.79	20.70	49.9	17.9	6.6	1878	do	Beaufort, S. C.
150050	J. R. P. L.	Bk.	Palmyra	1,350.53	1,299.39	197.0	38.8	24.2	1876	Bath, Me.	Port Townsend, Wash.
20276	J. G. F. B.	Sch.	Palos	189.84	180.35	104.5	27.3	10.3	1868	Eastport, Me.	Shieldsboro, Miss.
18533		Sch.	Panpero	18.88	17.94	45.8	15.0	5.3	.....	do	Crisfield, Md.
19994		Slp.	Panama	6.46	6.14	32.3	10.8	3.0	.....	do	Norfolk, Va.
150176		Slp.	Pandora	24.19	22.99	44.4	13.8	4.9	1879	Brick Township, N. J.	New York, N. Y.
150544		Slp. y.	Pandora	7.42	7.05	25.4	11.4	3.0	1885	Fairhaven, Mass.	Bristol, R. I.
150512		Slp.	Panope	91.61	87.03	80.0	26.1	8.3	1881	St. John, New Brunswick	New London, Conn.
150530		Slp. y.	Pansy	7.85	7.46	29.8	13.0	3.1	1886	Patchogue, N. Y.	Patchogue, N. Y.
150183		Lgr.	Pantelleria	7.20	6.84	37.7	12.2	3.2	1879	New Orleans, La.	New Orleans, La.
150545		Sch.	Panther	12.82	12.18	39.2	13.9	5.9	1857	St. George, Me.	Provincetown, Mass.
19505		Slp. y.	Papoose	15.69	14.01	44.0	12.6	9.6	1888	South Boston, Mass.	Owego, N. Y.
150178	J. T. K. N.	Sch.	Paragon	23.26	22.60	48.8	16.0	5.3	1848	Somerset County, Md.	Baltimore, Md.
19765		Slp.	Paramita	1,573.42	1,498.00	216.6	41.3	23.1	1870	Freeport, Me.	Portland, Me.
150574		Ywl.	Parana	406.45	386.13	151.5	31.4	12.9	1892	Cleveland, Ohio	Chicago, Ill.
150335	K. C. Q. M.	Sch.	Parardur	7.11	6.75	38.9	9.7	3.1	1891	Athletic City, N. J.	Newport News, Va.
150298	K. B. L. S.	Sch.	Pardon G. Thomson	171.33	162.77	116.0	27.5	9.1	1884	Kennebunk Port, Me.	New Bedford, Mass.
150479		Slp. y.	Parkersburg	124.72	117.54	100.0	21.0	6.5	1883	Parkersburg, Ore.	San Francisco, Cal.
150576		Cat.	Parole	6.81	6.47	28.3	12.0	3.5	1880	New York, N. Y.	New York, N. Y.
150504	K. H. T. L.	Sch.	Parthia	111.02	105.47	91.0	23.8	10.2	1890	Newport, R. I.	Newport, R. I.
150507	K. H. V. J.	Slp.	Parthia	2,495.43	2,370.08	260.3	44.4	19.6	1891	Essex, Mass.	Gloucester, Mass.
19790		Sch.	Pascamansett	10.28	9.77	35.9	13.1	3.7	1863	Bath, Me.	Bath, Me.
19535		Slp.	Pasport	13.52	12.85	40.1	14.0	4.0	.....	New Bedford, Mass.	New Bedford, Mass.
19627		Slp.	Pasport	32.77	31.14	53.2	17.9	6.2	1849	Brook Haven, N. Y.	Norfolk, Va.
20053		Slp.	Pasport	11.37	10.81	37.2	13.2	4.0	1859	Newport, N. J.	Rangor, Me.
20250		Sch.	Past Grand	27.29	25.93	51.4	16.8	5.7	1855	Bridgeton, N. J.	Bridgeton, N. J.
150491		Cat.	Pastime	5.61	5.43	26.2	11.2	2.2	1876	Somerset County, Md.	Baltimore, Md.
20382		Sch.	Pathfinder	67.26	63.90	73.0	21.0	7.0	1871	Absecon, N. J.	Somers Point, N. J.
150247		Slp.	Pathfinder	5.27	5.01	27.0	12.6	2.5	1881	Bath, Me.	Gloucester, Mass.
150558		Sch.	Pathfinder	105.00	105.00	77.0	24.1	6.1	1891	Islip, N. Y.	New York, N. Y.
20051		Sch.	Pathway	18.45	17.58	40.1	17.1	8.8	1881	Astoria, Ore.	Astoria, Ore.
20482		Slp.	Pathway	6.49	6.17	34.1	9.6	2.6	1872	Manriecotown, N. J.	Bridgeton, N. J.
150148		Cat.	Patience	10.16	9.65	37.2	14.2	4.2	1878	Chincoteague, Va.	Chincoteague, Va.
150243		Slp. y.	Patience	9.23	8.87	34.7	14.6	3.7	1882	Bristol, R. I.	Newport, R. I.
150613		Sch.	Patience	9.34	8.78	40.0	10.6	3.6	1892	Patchogue, N. Y.	New York, N. Y.
150171	J. T. K. H.	Sbp.	Patriot	1,254.30	1,212.95	192.0	36.4	24.0	1879	Damariscotta, Me.	New York, N. Y.
19516		Sch.	Patrick McCabe	35.63	33.85	58.5	19.0	5.5	1860	Philadelphia, Pa.	Fernandina, Fla.
150601		Sch.	Patrick F. Prendergast	26.70	25.86	61.0	16.8	4.9	1892	St. Michaels, Md.	Baltimore, Md.

1 Formerly British schooner Panopa.

## MERCHANT SAILING VESSELS OF THE UNITED STATES—Continued.

Official No.	Signal letters.	Rig.	Name of vessel.	Gross tonnage.	Net tonnage.	Length.	Breadth.	Depth.	When built.	Where built.	Home port (where permanent document issued).
19029		Sch.	Patriot	30.87	29.14	30.6	15.7	6.5	1830	Essex, Mass.	South West Harbor, Me.
19079		Sch.	Patriot	15.08	14.33	36.2	14.5	4.0	1838	Sacbrook, Conn.	Barnstable, Mass.
19078		Sch.	Patriot	30.05	28.55	53.6	14.4	6.9	1834	Newburyport, Mass.	Bangor, Me.
150614		Slp.	Patrol	12.57	11.91	35.5	13.3	4.4	1893	Millford, Conn.	New Haven, Conn.
150605		Sch.	Patterson and Bash	49.07	40.82	69.0	21.5	8.0	1876	Mathews County, Va.	Onancock, Va.
20260		Slp.	Patty	8.13	5.82	31.2	10.4	3.0	1867	Crisfield, Md.	Crisfield, Md.
150407		Sch.	Paul Jones	9.77	9.28	59.1	13.1	3.8	1877	Somerset County, Md.	Crisfield, Md.
150494	J. R. W. H.	Slp.	Paul Rogers	1,735.38	1,656.78	231.1	41.2	24.0	1878	Boston, Mass.	New York, N. Y.
19646	H. P. M. G.	Sch.	Paul Servey	237.10	225.25	97.0	26.3	9.0	1896	Brewer, Me.	Bangor, Me.
150331		Sch.	Paul and Wallie	35.60	33.48	57.8	21.7	4.5	1884	San Francisco, Cal.	San Francisco, Cal.
150407		Slp.	Pauline	20.09	19.09	51.3	16.8	4.8	1867	New York, N. Y.	Hartford, Conn.
150442		Slp.	Pauline	7.83	7.41	33.5	13.0	3.5	1888	Key Port, N. J.	Perth Amboy, N. J.
150579		Slp.	Pauline	6.08	5.78	27.2	11.5	3.0	1892	Silverton, N. J.	Do.
150645		Sch.	Pauline	9.44	8.97	33.0	13.4	3.3	1863	Biloxi, Miss.	Shieldsboro, Miss.
150657		Slp.	Pauline	7.03	7.03	43.0	11.5	2.5	1894	Cape Banks, N. C.	Beaufort, N. C.
150677		Slp. y.	Pauline	8.66	8.42	38.0	9.5	6.8	1894	South Boston, Mass.	New York, N. Y.
19079		Sch.	Pavilion	42.26	40.15	62.0	19.7	5.7	1848	Saybrook, Conn.	Machias, Me.
19051	H. P. T. L.	Sch.	Pavilion	98.71	93.77	84.9	24.8	7.4	1819	Tremont, Me.	Calais, Me.
20251		Sch.	Pawnee	24.69	23.46	49.9	16.0	5.7	1861	Somerset County, Md.	Crisfield, Md.
150485		Sch.	Pawtuckaway	16.32	15.51	45.6	14.8	5.6	1890	Epping, N. H.	Portsmouth, N. H.
150278	K. B. D. N.	Bkn.	Paxson Tucker	695.82	660.85	166.9	35.6	12.1	1883	Portland, Me.	Portland, Me.
18928		Sch.	Pearl	36.83	34.04	62.0	21.5	4.5	1861	Nyaek, N. Y.	Crisfield, Md.
20036		Sch.	Pearl	46.21	43.90	57.5	16.2	7.1	1844	Essex, Mass.	South West Harbor, Me.
20046		Slp.	Pearl	17.47	16.62	37.4	14.3	5.8	1835	New London, Conn.	New York, N. Y.
20146		Sch.	Pearl	18.93	17.99	48.0	16.0	5.0	1850	Cushing, Me.	Waldoboro, Me.
20157		Slp.	Pearl	6.51	6.23	28.7	11.9	3.0	1867	Norfolk, Va.	Norfolk, Va.
20159		Sch.	Pearl	96.36	91.64	81.0	23.5	7.5	1857	Biddeford, Me.	Wiscasset, Me.
20211		Sch.	Pearl	76.63	72.60	80.5	23.3	6.0	1858	Dorchester County, Md.	Baltimore, Md.
20423	J. M. K. G.	Bz.	Pearl	205.24	194.98	103.5	26.0	10.0	1872	Madison, Conn.	New York, N. Y.
24493		Sch.	Pearl	21.38	20.31	48.8	13.3	5.6	1874	Grand Haven, Mich.	Grand Haven, Mich.
150239		Sch.	Pearl	31.62	30.04	65.0	16.4	3.4	1867	Fairport, Ohio	Toledo, Ohio.
150290		Slp.	Pearl	21.48	20.41	53.0	15.2	5.3	1881	East Bay, Fla.	Tampa, Fla.
150343		Sch.	Pearl	10.64	10.11	34.6	14.0	4.6	1863	Noank, Conn.	Bridgeport, Conn.
150361		Sch.	Pearl	8.15	7.74	44.1	11.4	3.3	1884	Kent Island, Md.	Baltimore, Md.
150366		Slp.	Pearl	10.20	9.78	42.3	14.5	3.4	1885	Madison, Md.	Do.
150367		Sch.	Pearl	15.90	15.10	42.0	16.8	4.2	1886	Goshen, N. J.	Bridgeton, N. J.
150409		Sch.	Pearl	87.64	83.26	95.5	23.0	7.5	1925	Benicia, Cal.	San Francisco, Cal.
150514		Slp.	Pearl	5.80	5.51	22.5	11.9	3.8	1887	Noank, Conn.	Stonington, Conn.
150514		Slp.	Pearl	7.91	7.51	32.5	12.9	3.0	1891	Bay Center, Wash.	Port Townsend, Wash.
150563		Sch.	Pearl	30.16	28.65	47.3	19.2	5.5	1891	Whittemarsh Island, Ga.	Savannah, Ga.
150603		Sch.	Pearl	10.57	10.05	35.0	11.6	4.7	1892	Port Townsend, Wash.	Port Townsend, Wash.
150640		Sch.	Pearl	7.79	7.40	43.0	10.3	2.8	1893	Jacksonville, Fla.	Jacksonville, Fla.
150227	J. V. N. G.	Sch.	Pearl Nelson	123.16	117.00	85.6	23.8	9.0	1881	Essex, Mass.	New Bedford, Mass.
150258		Sch.	Pearl V. Shipley	31.64	30.09	59.4	17.8	5.9	1882	Boothbay, Me.	Tappahannock, Va.
20190		Slp.	Pearla and Lella	10.51	9.98	37.5	14.5	4.0	1871	Chester, Pa.	Wilmington, Del.
19532		Sch.	Pearshall	19.60	18.62	44.5	17.3	4.7	1853	Rockaway, N. Y.	Newport News, Va.
150028		Slp.	Pearshall	6.69	6.36	37.0	12.8	2.7	1871	Hempstead, N. Y.	Newport News, Va.
20189		Sch.	Pecora	74.69	70.96	71.0	23.0	5.0	1867	Bridgeton, N. J.	Edenton, N. C.
150034		Sch.	Pedro Varcha	99.68	85.20	83.6	23.0	8.7	1866	New London, Conn.	New Bedford, Mass.
150180		Sch.	Peo Dee	6.84	6.50	40.8	9.9	2.8	1879	York County, Va.	Newport News, Va.
7434		Sch.	Peerless	27.97	26.58	69.2	19.2	5.0	1861	Bridgeport, Conn.	Charleston, S. C.
19553		Sch.	Peerless	21.87	20.78	46.5	16.5	4.0	1848	Gulford, Conn.	Edgartown, Mass.
19724		Sch.	Peerless	52.07	50.04	65.0	19.7	7.4	1850	Essex, Mass.	Boothbay, Me.
150030		Slp.	Peerless	16.69	15.90	44.8	15.4	4.8	1874	Baltimore, Md.	Annapolis, Md.
150073	K. C. F. T.	Sch. y.	Peerless	38.79	36.85	66.0	19.0	5.9	1876	Brooklyn, N. Y.	New York, N. Y.
150157	J. T. G. H.	Sch.	Peerless	244.85	232.65	127.0	33.0	9.9	1878	Gardiner, Oreg.	San Francisco, Cal.
150321		Sch.	Peerless	19.09	18.14	42.6	15.8	4.6	1884	Marco, Fla.	Key West, Fla.
19745	H. P. Q. M.	Sch.	Petro	118.53	112.61	80.9	25.8	7.8	1866	Jonesport, Me.	Machias, Me.
150093		Sch.	Peking	18.03	17.98	51.5	16.0	3.9	1884	San Diego, Cal.	San Diego, Cal.
19737		Sch.	Pelican	13.29	12.63	42.0	13.7	3.8	1873	Bought of United States	Key West, Fla.
20006		Slp.	Pelican	9.61	9.13	34.0	14.0	3.5	1873	Bayou Terrebonne, La.	New York, N. Y.
20458		Lgr.	Pelican	10.09	9.59	40.3	12.7	8.3	1873	New Orleans, La.	New Orleans, La.
150051		Slp. y.	Pelican	11.95	11.36	41.0	14.6	3.3	1873	Biloxi, Miss.	Shieldsboro, Miss.
150533		Slp. y.	Pelican	7.32	6.90	27.0	9.4	6.4	1867	Fall River, Mass.	New Bedford, Mass.
150553	Y. W. Y.	Sch.	Pelican	7.88	7.01	31.4	9.4	6.1	1890	Bristol, R. I.	Newport, R. I.
20459		Slp.	Pell	24.59	23.37	50.0	16.5	4.5	1873	Northport, N. Y.	Bridgeport, Conn.
19854		Sch.	Pell S. O. Vought	77.84	73.48	71.6	26.4	6.1	1863	Nyaek, N. Y.	Cold Spring, N. Y.
20391		Sch.	Pennaquid	58.12	55.23	67.1	21.8	6.5	1870	Bristol, Me.	Boothbay Me.
150063		Cat.	Pen	8.26	7.85	25.4	12.3	4.1	1894	Harwich Port, Mass.	Dennis, Mass.
150265		Sch.	Pendragon	72.07	68.47	77.0	22.0	7.7	1862	Essex, Mass.	Glocester, Mass.
20308		Sch.	Pennkese	23.62	22.44	49.5	16.1	6.1	1899	Dartmouth, Mass.	Newport, R. I.
150484		Sch.	Penelope	43.06	40.91	61.6	18.4	8.8	1866	San Diego, Cal.	Los Angeles, Cal.
150336		Slp. y.	Penguin	21.67	20.61	43.1	15.7	6.2	1893	Brooklyn, N. Y.	New York, N. Y.
150686		Sch.	Penguin	33.55	31.88	51.5	15.4	7.1	1894	Ballard, Wash.	Port Townsend, Wash.
20267		Slp.	Pennsylvania	54.40	51.08	64.0	21.8	7.2	1891	Morristown, N. J.	New York, N. Y.
150184	J. E. V. G.	BK.	Penobscot	1,133.28	1,066.63	187.0	37.1	23.0	1878	Bucksport, Me.	Bucksport, Me.
150183		Sch.	Penobscot	257.28	244.42	131.0	27.4	8.2	1899	Manitowoc, Wis.	Milwaukee, Wis.
150267	J. W. M. F.	Sch.	Penobscot	358.10	340.20	135.6	32.4	11.1	1883	Belfast, Me.	Belfast, Me.

\* Formerly sloop Guasia.

\* Formerly U. S. revenue schooner Campbell.

\* Formerly schooner-yacht Edith.

## MERCHANT SAILING VESSELS OF THE UNITED STATES—Continued.

Official No.	Signal letters.	Rig.	Name of vessel.	Gross tonnage.	Net tonnage.	Length.	Breadth.	Depth.	When built.	Where built.	Home port (where permanent document issued).
						Feet.	Feet.	Feet.			
150498		Sch.	Penobscot	89.97	85.48	80.2	22.2	8.5	1890	Essex, Mass.	Gloucester, Mass.
20468		Sch.	Penokee	832.27	815.66	139.2	26.3	11.2	1872	Milwaukee, Wis.	erie, Pa.
150681		Slp.	Penrose	9.98	9.48	28.0	12.3	3.8	1891	Townsend Inlet, N. J.	Somers Point, N. J.
19693		Sch.	Pensacola	24.63	23.31	62.0	18.6	5.4	1862	Somerset County, Md.	Crisfield, Md.
20233		Sch.	Pensacola	21.17	20.11	61.4	17.8	5.5	1862	do	Baltimore, Md.
19668		Sch.	Peoria	160.97	158.62	112.1	24.3	8.8	1854	Black River, Ohio.	Grand Haven, Mich.
150647	K. L. T. J.	Sch.	Pepe Ramirez	450.34	427.83	146.2	32.8	12.2	1893	Columbia Falls, Me.	New York, N. Y.
150580		Sch.	Pequest	843.33	804.90	192.0	35.3	15.3	1891	Noank, Conn.	Do.
150094		Slp.	Percy	5.89	5.60	30.6	11.3	2.7	1876	Patchogue, N. Y.	Greenport, N. Y.
150473		Sch.	Percy	6.52	6.20	31.6	11.0	4.6	1884	Bargentville Me	Gloucester, Mass.
150489	K. H. D. S.	Sch.	Percy Birdsall	1,127.93	1,071.63	119.1	39.0	17.6	1890	Wilmington, Del.	Perth Amboy, N. J.
20092	H. W. P. L.	Bg.	Percy Edward	199.13	189.18	105.4	28.1	10.0	1866	Boston, Mass.	San Francisco, Cal.
150561	K. L. B. V.	Sch.	Percy W. Schall	259.70	227.71	123.7	28.3	8.4	1891	Baltimore, Md.	Baltimore, Md.
150490	K. H. F. E.	Sch.	Percy and Lillie	503.80	478.51	141.0	33.5	14.1	1890	Port Jefferson, N. Y.	New York, N. Y.
150058		Sch.	Perrida	17.36	16.50	45.0	16.0	4.7	1872	New York, N. Y.	Do.
20333		Sch.	Perfect	26.68	25.54	53.0	18.2	4.7	1868	Seitnate, Mass.	Castine, Me.
150224		Sch.	Peri	58.33	55.41	80.9	23.1	4.8	1881	Alexandria, Va.	Washington, D. C.
150520		Slp. y.	Peri	13.86	13.17	36.0	14.4	5.3	1860	Islip, N. Y.	New York, N. Y.
150641		Slp. y.	Peri	8.50	8.07	33.2	10.2	4.8	1869	Chicago, Ill.	Chicago, Ill.
150150		Sch.	Perkins	13.86	13.17	36.0	14.4	5.0	1861	Newport, R. I.	Eastport, Me.
20007		Sch.	Perine	82.80	78.63	71.8	21.6	6.5	1846	New York, N. Y.	Boothbay, Me.
150241		Slp.	Perrina	17.09	16.24	45.6	13.6	4.2	1882	Wells Island, N. Y.	Cape Vincent, N. Y.
150529		Slp.	Perry	21.66	20.77	48.9	16.0	3.1	1891	Dresden, Me.	Bath, Me.
150314		Sch.	Perry Auger	8.90	8.46	42.0	12.0	3.0	1883	Elk River, Md.	Baltimore, Md.
150564		Slp.	Perry Bell	8.82	8.38	41.0	13.4	3.4	1891	Pocomoke City, Md.	Crisfield, Md.
150291		Slp.	Perry Belmont	6.76	6.43	30.7	13.4	2.9	1893	Bayport, N. Y.	Patchogue, N. Y.
19625		Sch.	Perserverance	35.08	21.92	59.9	19.5	4.3	1842	Confonca, La.	New Orleans, La.
150449		Sch.	Persia	36.44	34.62	49.5	20.7	3.6	1865	Cambridge, Md.	Baltimore, Md.
19645		Slp.	Persia	36.50	34.68	48.0	20.6	6.0	1853	Brooklyn, N. Y.	New York, N. Y.
19653		Slp.	Peruvian	36.29	36.29	40.2	22.5	5.3	1835	Nyack, N. Y.	Do.
19713		Sch.	Peryntha Davis	26.28	24.95	50.0	15.2	6.7	1837	Gloucester, Mass.	Dear Isle, Me.
64218		Sch.	Peshtigo	680.07	640.06	198.2	34.2	12.9	1869	Trenton, Mich.	Port Huron, Mich.
150474		Sch.	Peshtigo	639.17	601.52	201.0	34.4	17.0	1889	Milwaukee, Wis.	Milwaukee, Wis.
20320		Slp.	Pet	10.86	10.32	37.0	11.9	4.1	1869	Somerset County, Md.	Norfolk, Va.
20365		Sch.	Pet	24.62	23.39	54.0	14.0	5.0	1871	Savannah, Ga.	Brunswick, Ga.
150137		Slp.	Pet	13.23	12.57	36.0	14.0	4.0	1878	Newport, R. I.	Providence, R. I.
150197		Sch.	Pet	11.89	11.30	45.4	13.0	3.2	1880	Cedar Keys, Fla.	Cedar Keys, Fla.
150222		Lgr.	Peter Cassano	8.40	7.98	40.4	13.0	3.8	1881	New Orleans, La.	Brushier, La.
19095		Slp.	Peter Hulst	16.51	15.68	45.9	18.2	4.0			Norfolk, Va.
150359		Sch.	Peter Mehrlhof	67.48	64.11	79.0	25.6	6.0	1885	Athens, N. Y.	New York, N. Y.
20018		Slp.	Peter Metzger	14.68	13.95	45.0	16.0	4.4			Perth Amboy, N. J.
20478	J. P. H. V.	Sch.	Peter C. Schultz	437.61	415.73	129.6	32.0	15.4	1874	Newburg, N. Y.	New York, N. Y.
150177		Sch.	Peter J. Hart	40.09	38.09	66.0	22.0	4.5	1879	Milton, Del.	Chincoteague, Va.
150290		Slp.	Peter J. Marshall	14.07	13.37	50.8	14.7	3.8	1881	Crisfield, Md.	Crisfield, Md.
19656		Slp.	Peter K. Vallean	37.67	37	56.0	20.0	5.5	1829	Nyack, N. Y.	Albany, N. Y.
19574		Sch.	Petrol	104.93	99.69	82.8	25.0	6.6	1867	Bath, Me.	Rockport, Me.
19665		Sch.	Petrol	78.14	74.24	90.6	23.0	5.9	1864	Pultneyville, N. Y.	Milwaukee, Wis.
19782	H. P. Q. R.	Ik.	Petrol	256.97	244.12	107.1	27.0	15.5	1853	Rochester, Mass.	New Bedford, Mass.
19968		Slp.	Petrol	20.55	20.23	41.6	18.1	5.8	1847	Brooklyn, N. Y.	New York, N. Y.
20254		Sch.	Petrol	83.98	82.23	53.0	18.0	6.0	1864	Somerset County, Md.	Baltimore, Md.
150234		Sch.	Petrol	6.83	6.49	46.3	10.6	3.0	1876	Crisfield, Md.	Crisfield, Md.
150361		Slp.	Petrol	7.23	6.87	27.0	10.8	4.6	1885	Haverhill, Mass.	Newburyport, Mass.
150356		Sch.	Petrol	8.70	8.27	45.0	11.2	3.5	1885	Charlotte, N. Y.	Rochester, N. Y.
150463		Slp.	Petrol	10.50	9.98	30.0	12.0	5.5	1889	Waldoboro, Me.	Gloucester, Mass.
150538		Slp. y.	Petrol	9.85	9.36	37.0	14.0	4.3	1886	Brooklyn, N. Y.	Falmouth, Mass.
150556		Sch.	Petrol	5.88	5.59	27.6	9.6	4.9	1891	Brooksville, Me.	Dear Isle, Me.
20015		Slp.	Peytonia	13.15	12.50	41.6	15.0	4.0	1845	Key Port, N. J.	Perth Amboy, N. J.
19642	K. J. F. R.	Sch. y.	Phantom	72.50	68.93	90.4	24.3	7.4	1865	New York, N. Y.	New Haven, Conn.
19930		Sch.	Phantom	39.96	37.97	63.7	17.6	7.7	1843	Boston, Mass.	Charleston, S. C.
20482		Slp.	Phantom	12.74	12.11	36.5	16.2	3.6	1874	Manhasset, N. Y.	New York, N. Y.
20484		Sch.	Phantom	13.15	12.50	45.6	12.0	3.8	1871	Buffalo, N. Y.	Edenton, N. C.
150017		Sch.	Phantom	30.05	28.55	55.2	17.6	5.9	1875	Salisbury, Mass.	Gloucester, Mass.
150138		Slp.	Phantom	7.25	6.89	31.8	11.8	4.8	1875	Pensacola, Fla.	Pensacola, Fla.
150381		Slp. y.	Phantom	8.54	8.11	38.8	11.3	3.9	1884	Chicago, Ill.	Chicago, Ill.
150439		*Sch.	Phantom	13.03	12.62	57.0	13.4	4.0	1886	Ludington, Mich.	Grand Haven, Mich.
150514		Slp. y.	Phantom	11.49	10.92	34.7	13.2	4.1	1890	Jersey City, N. J.	New York, N. Y.
150545		Slp.	Phantom	5.93	5.64	28.5	12.0	3.2	1885	do	Do.
20163		Sch. y.	Phaselus	14.30	13.59	40.4	13.0	4.6	1858	Boston, Mass.	Boston, Mass.
150655		Sch.	Phebe	25.74	24.45	42.9	15.5	6.8	1878	Noank, Conn.	Stonington, Conn.
150257		Slp. y.	Phebe	11.55	10.98	34.7	13.2	4.1	1882	City Island, N. Y.	New York, N. Y.
150682		Slp.	Phebe	6.48	6.16	21.9	11.2	3.7	1847	Harwich Port, Mass.	Dennis, Mass.
19663		Slp.	Phebe Ann.	38.76	36.83	56.5	21.5	6.0	1849	Brookhaven, N. Y.	New York, N. Y.
150606		Slp.	Phebe Cochran	7.87	7.52	31.9	14.0	3.4	1892	Patchogue, N. Y.	Patchogue, N. Y.
150393		Sch.	Phebe H. Somers	9.94	9.44	39.2	13.0	2.9	1884	Steelmanville, N. J.	Somers Point, N. J.
19923		Sch.	Phebe L. Foster	32.69	31.08	56.8	19.9	4.8	1864	Nyack, N. Y.	Norfolk, Va.
150320		Sch.	Phelomina Mantor	69.52	66.05	73.6	21.8	7.8	1884	Bath, Me.	Provincetown, Mass.

## MERCHANT SAILING VESSELS OF THE UNITED STATES—Continued.

Official No.	Signal letters.	Rtg.	Name of vessel.	Gross tonnage.	Net tonnage.	Length.	Breadth.	Depth.	When built.	Where built.	Home port (where permanent document issues).
						Feet.	Feet.	Feet.			
20499		Slp.	Phenix	21.50	20.51	44.0	16.4	4.3	1874	Riverhead, N. Y.	Newbern, N. C.
150290		Sch.	Phenix	39.44	28.20	60.0	21.0	3.5	1882	Biloxi, Miss.	Shieldsboro, Miss.
20324		Sch.	Philadelphia	16.08	15.28	46.0	16.0	4.0	1869	do	do.
19858		Slp.	Philena	32.40	30.78	52.4	19.2	5.0	1810	New York, N. Y.	New York, N. Y.
20255		Sch.	Phil Holt	26.09	24.79	55.3	18.2	5.7	1855	Somerset County, Md.	Onancock, Va.
19708		Sch.	Phil Sheridan	66.65	62.52	79.8	25.0	6.5	1866	Northport, N. Y.	New Haven, Conn.
54237		Sch.	Phil Sheridan	7.21	6.85	34.2	10.5	3.2	1867	Bangor, Mich.	Marquette, Mich.
19860		Slp.	Phillip Dater	32.03	30.43	45.5	19.5	6.0	1866	Brooklyn, N. Y.	New York, N. Y.
20438		Sch.	Phillip Ford	32.84	31.20	58.0	19.3	4.9	1873	Dorchester, N. J.	Camden, N. J.
150075		Sch.	Phillip Kirkwood	42.70	40.69	69.5	23.3	5.2	1876	Onancock, Va.	Crisfield, Md.
150184		Sch.	Phillip Mehrhof	66.45	53.69	70.0	25.3	5.0	1876	Nyack, N. Y.	Newark, N. J.
19855		Slp.	Phillip R. Paulding	41.82	41.82	57.0	23.4	5.4	1840	Irving, N. Y.	New York, N. Y.
150436		Sch.	Phineas H. Gay	109.57	104.10	83.1	24.9	7.3	1888	New Castle, Me.	Damariscotta, Me.
19679		Sch.	Phineas S. Marsh	543.03	515.88	177.2	31.1	12.9	1867	Black River, Ohio.	Cleveland, Ohio.
150408	K. D. V. L.	Sch.	Phineas W. Sprague	788.54	749.12	175.9	35.1	18.0	1887	Thomaston, Me.	Thomaston, Me.
19525		Slp.	Phoebe	25.52	24.25	46.6	18.4	4.6	1850	Bridgeton, N. J.	Norfolk, Va.
1412'0		Slp. y.	Phoebe	9.24	8.78	33.6	10.3	6.4	1891	Kearny, N. J.	New York, N. Y.
150636		Sch.	Phoebe Ann	11.22	10.66	33.5	12.6	4.3	1893	Bridgeton, N. J.	Bridgeton, N. J.
19-61		Sch.	Phoebe Ann	32.10	30.50	59.2	18.0	5.1	1835	Jamaica, N. Y.	New York, N. Y.
150388		Sch.	Phoebe B. Townsend	26.35	25.03	55.4	18.1	5.1	1898	Bridgeton, N. J.	Bridgeton, N. J.
20342		Slp.	Phoenix	112.40	106.78	98.5	24.8	7.2	1870	Saco, Me.	Boaton, Mass.
150009		Sch.	Phoenix	61.73	58.65	75.0	21.9	5.5	1874	Tottenville, N. Y.	New York, N. Y.
150618		Sch.	Phoenix	24.47	23.25	60.0	15.0	4.5	1893	Jacksonville, Fla.	St. Augustine, Fla.
150667		Sch.	Phoenix	5.56	5.29	22.9	12.7	3.0	1890	Pardido, Fla.	Shieldsboro, Miss.
19780		Sch.	Physician	41.89	39.80	56.2	20.8	6.0	1837	Lodi, N. J.	Newark, N. J.
19891		Slp.	Piano	6.88	6.54	31.0	13.0	2.9	.....	Greenport, N. Y.	Bridgeton, Conn.
150387		Lgr.	Picayune	6.63	6.30	32.0	10.8	3.3	1898	Terrebonne Parish, La.	Brashear, La.
150492		Slp. y.	Piopia	8.02	7.62	34.8	11.0	5.2	1890	Boston, Mass.	New York, N. Y.
150627		Sch.	Pierce Simpson	88.33	83.91	80.5	24.9	6.5	1891	Milford, Del.	Wilmington, Del.
20323		Slp.	Pigeon	5.62	5.34	30.7	11.2	2.9	1869	Yorktown, Va.	Norfolk, Va.
20383		Slp.	Pigeon	11.03	10.48	38.2	14.2	3.6	1871	Greenport, N. Y.	Newport, R. I.
150896		Slp. y.	Pigeon	11.37	10.81	36.4	13.7	4.3	1890	do	New York, N. Y.
20097		Sch.	Pike County	85.88	84.11	66.0	19.5	4.0	1851	Costa Madera, Cal.	San Francisco, Cal.
20178		Slp. y.	Pilgrim	13.65	12.97	39.9	14.9	3.9	.....	do	New York, N. Y.
150317		Sch.	Pilgrim	72.65	69.02	74.2	21.9	7.9	1884	Essex, Mass.	Gloucester, Mass.
150382		Slp.	Pilgrim	12.49	11.87	38.0	14.4	4.6	1896	Deer Isle, Me.	Deer Isle, Me.
150331		Sch. y.	Pilgrim	11.62	11.04	36.5	11.8	4.2	1868	Bergen Point, N. J.	New York, N. Y.
150534		Slp.	Pilgrim	5.90	5.61	28.0	11.8	2.4	1883	Cold Spring, N. Y.	Cold Spring, N. Y.
150548		Slp.	Pilgrim	5.51	5.24	24.9	9.9	4.0	1891	Sehorne, Wash.	Port Townsend, Wash.
150649		Sch.	Pilgrim	5.75	5.46	26.2	9.8	4.3	1898	Seattle, Wash.	Seattle, Wash.
19834		Slp.	Pilot	9.80	9.31	33.9	14.0	4.9	.....	do	New Haven, Conn.
20052		Slp.	Pilot	14.65	13.92	37.5	15.5	4.2	1838	Ranocosa, N. J.	Washington, D. C.
20392		Slp.	Pilot	8.43	8.01	34.8	14.0	3.8	1870	Lamberton, N. J.	Bridgeton, N. J.
150303		Sch.	Pilot	17.30	16.44	40.5	16.8	4.0	1863	Essexville, Mich.	Port Huron, Mich.
150342		Slp.	Pilot	10.41	9.89	39.6	14.5	3.3	1884	Cambridge, Md.	Baltimore, Md.
150475		Sch.	Pilot	9.21	8.75	28.0	12.7	3.5	1896	Chesboygan, Mich.	Grand Haven, Mich.
150680		Sch.	Pilot	16.05	15.25	35.2	15.5	5.3	1863	Seattle, Wash.	Port Townsend, Wash.
20293		Sch.	Pilot Boy	11.89	11.29	38.0	12.0	3.9	1869	New Orleans, La.	Galveston, Tex.
150895		Slp.	Pilot Boy	8.21	7.80	29.0	11.3	5.3	1892	Bremen, Me.	Waldoboro, Me.
20285		Lgr.	Pilot's Bride	9.09	8.64	34.0	11.5	3.4	1867	Madisonville, La.	New Orleans, La.
150386		Slp. y.	Pilot's Bride	5.66	5.32	34.0	12.5	3.0	1896	Cedar Keys, Fla.	Tampa, Fla.
150190		Sch.	Pinefore	10.65	10.12	35.8	12.9	4.5	1890	Kennebunk, Me.	Portland, Me.
150069		Sch.	Pinkney Whyte	6.97	6.63	45.0	10.5	3.1	1876	Denia Island, Md.	Crisfield, Md.
150409		Sch.	Pinoie	81.64	77.56	72.0	35.4	6.5	1868	Benicia, Cal.	San Francisco, Cal.
150310		Sch.	Pinta	10.18	9.68	56.0	15.0	4.0	1883	White Haven, Md.	Crisfield, Md.
150619		Slp.	Pinta	13.70	13.00	42.0	14.0	4.0	1892	Yorktown, Va.	Newport News, Va.
15-679		Slp.	Pinta	7.70	7.31	33.0	9.8	4.4	1892	Chicago, Ill.	Chicago, Ill.
150851		Sch.	Pinta	99.12	94.17	92.3	24.4	8.8	1868	Essex, Mass.	Gloucester, Mass.
19826		Slp.	Pioneer	10.02	9.52	35.5	13.9	3.2	.....	do	Crisfield, Md.
150152		Slp.	Pioneer	43.20	41.04	67.0	21.0	4.6	1885	Marcus Hook, Pa.	Philadelphia, Pa.
150610	K. D. P. Q.	Sch.	Pioneer	6.07	5.77	31.0	10.9	4.2	1893	Anacortes, Wash.	Port Townsend, Wash.
150678		Slp.	Pioneer	418.19	397.31	138.5	34.3	12.5	1818	Honolulu, Wash.	San Francisco, Cal.
150778		Slp. y.	Pirate	6.57	6.29	28.0	12.8	2.6	1888	Patchogue, N. Y.	Patchogue, N. Y.
150573		Sch. y.	Pirate	21.54	20.47	42.8	16.7	5.4	1876	Newport, R. I.	Baltimore, Md.
19651	K. E. P. C.	Bgn.	Pitcairn	171.72	163.14	92.5	37.2	10.0	1890	Fort Jefferson, N. Y.	Fort Jefferson, N. Y.
150472		Sch.	Pitt Slag	9.65	9.17	34.0	11.0	5.2	1887	Benicia, Cal.	Detroit, Mich.
20485		Sch.	Pitta	45.79	43.63	61.8	22.0	4.6	1874	do	Sand Point, Alaska.
19522		Sch.	Plan	25.26	24.00	53.6	17.8	5.5	1855	Accomac County, Va.	San Francisco, Cal.
19568		Sch.	Planot	23.18	21.98	47.9	18.9	5.7	1857	Bath, Me.	Baltimore, Md.
54361		Sch.	Planot	473.34	449.47	186.5	33.2	11.2	1878	Marine City, Mich.	Belfast, Me.
19700		Sch.	Planter	75.84	72.09	75.4	32.1	6.7	1861	do	Cleveland, Ohio.
20029		Sch.	Planter	32.57	30.85	49.0	18.0	7.9	1837	New London, Conn.	Bunzer, Me.
150374	K. D. L. F.	Bkn.	Planter	524.75	498.52	154.7	37.5	12.5	1896	Port Ludlow, Wash.	Waldoboro, Me.
150615		Sch.	Planter	8.54	8.27	27.1	10.7	2.0	1892	Key Largo, Fla.	San Francisco, Cal.
19787	H. P. Q. W.	Rk.	Platina	214.37	203.56	94.6	35.8	12.2	1847	Rochester, Mass.	Key West, Fla.
20490		Slp.	Platje	9.17	8.71	31.2	12.3	3.2	1874	North Kingston, R. I.	New Bedford, Mass.
150619		Slp.	Platje	14.41	13.60	41.7	12.6	6.3	1863	South Bristol, Me.	New London, Conn.

\* Formerly sleep-yacht Laxen.

\* Formerly U. S. schooner F. W. Foster.

\* Built, 1874.

## MERCHANT SAILING VESSELS OF THE UNITED STATES—Continued.

Official No.	Signal letters.	Rig.	Name of vessel.	Gross tonnage.	Net tonnage.	Length.	Breadth.	Depth.	When built.	Where built.	Home port (where permanent document issued).
						Feet.	Feet.	Feet.			
150284		Sch.	Pleiades	82.08	77.98	78.8	23.1	7.7	1883	Boothbay, Me.	Wellfleet, Mass.
150582		Sip. y.	Pleiades	7.92	7.53	27.8	12.0	8.6	1861	Greenport, N. Y.	New London, Conn.
20474		Sip.	Plover	72.82	72.82	65.0	27.6	7.1	1874	Brooklyn, N. Y.	New York, N. Y.
150625		Sip.	Plover	6.08	6.32	25.5	11.3	8.9	1863	New Bedford, Mass.	New Bedford, Mass.
150293		Sch.	Flow	21.27	20.44	53.6	13.6	5.9	1863	New Tacoma, Wash.	Port Townsend, Wash.
18552	H. P. M. L.	Sch.	Flow Boy	187.40	178.03	118.0	25.7	8.0	1862	Ashtabula, Ohio	New London, Conn.
19860		Sip.	Flow Boy	21.48	21.48	44.1	18.0	4.4	1835	Hempstead, N. Y.	Bridgeport, Conn.
150040		Sch.	Flow Boy	41.00	38.95	61.8	16.4	5.6	1876	Wilson, N. Y.	Eric, Pa.
150097		Sch.	Flow Boy	39.40	37.44	63.0	19.8	4.8	1876	Oakland, Cal.	San Francisco, Cal.
150658		Sch.	Fluck	6.89	6.52	43.0	12.0	2.5	1893	Tilghmans Island, Md.	Baltimore, Md.
20366		Sip.	Flume	7.44	7.07	37.3	11.0	3.0	1891	Mathews County, Va.	Newport News, Va.
150499		Sch.	Flume E. Smith	16.14	15.34	66.5	15.1	4.0	1860	St. Peters, Md.	Crisfield, Md.
18570		Sch.	Fluoristah	20.39	19.37	46.4	14.2	5.2	1865	Bath, Me.	Marsblehead, Mass.
20486		*Sip.	Fluoristum Bonum	33.04	31.39	60.1	19.8	3.8	1874	Boothbay, Me.	Boston, Mass.
18621		Sch.	Plymouth	770.73	739.68	213.1	35.2	13.6	1834	Ohio City, Ohio	Port Huron, Mich.
20236		Sip. y.	Pocahontas	15.07	14.89	47.0	15.8	4.8	1834	Mathews County, Va.	Tappahannock, Va.
150231		Sip. y.	Pocahontas	40.24	46.78	64.0	21.2	7.0	1891	Rye, N. Y.	Greenport, N. Y.
150281		Sip.	Pocahontas	13.67	12.99	39.1	14.0	3.6	1893	Key West, Fla.	Key West, Fla.
150379	J. P. D. N.	Sch.	Pocahontas	10.53	10.01	45.2	14.0	4.1	1876	City Island, N. Y.	Perth Amboy, N. J.
20478		*Sip.	Pochasset	234.64	241.91	112.6	35.3	10.4	1874	Myatie, Conn.	Providence, R. I.
150578		*Sip.	Pohatcong	843.33	804.00	192.1	35.3	15.3	1890	Noank, Conn.	New York, N. Y.
20405		Sip. y.	Pointer	7.35	6.99	28.0	11.4	3.7	1872	New Bedford, Mass.	New Bedford, Mass.
19847	H. P. R. M.	Sip.	Pola	113.78	108.10	78.0	29.0	7.0	1862	Deep River, Conn.	New York, N. Y.
20385		Sip.	Polar Star	17.33	16.47	45.0	20.0	3.2	1870	Westport, Me.	Bath, Me.
150018		Sch.	Polar Wave	90.03	86.38	81.0	22.3	8.2	1875	Essex, Mass.	Gloucester, Mass.
18717		Sch.	Polly	48.27	45.86	61.4	19.0	6.3	1805	Amesbury, Mass.	Rockland, Me.
150528	K. J. N. S.	Sip. y.	Polly	15.60	13.72	46.0	14.3	5.0	1885	South Brooklyn, N. Y.	New York, N. Y.
150159		*Sip.	Polly Lawrence	18.77	17.83	43.4	11.9	2.9	1878	Washington, D. C.	Washington, D. C.
150389		*Sip.	Polly Hopkins	7.07	6.72	39.5	12.0	2.5	1867	Sodus Point, N. Y.	Oswego, N. Y.
150541		Sip.	Polyandry	7.47	7.10	25.7	10.5	5.7	1891	Vinal Haven, Me.	Rockport, Me.
20443		Sch.	Pomerox	29.34	27.87	50.9	17.9	5.6	1872	Lodge Landing, Va.	Tappahannock, Va.
150332		Sch.	Pompano	5.06	5.38	47.3	14.6	4.0	1894	Cedar Keys, Fla.	Tampa, Fla.
20222		Sch.	Pony	37.88	35.97	57.0	16.6	6.7	1848	North Yarmouth, Mass.	Machias, Me.
150656		Sch.	Poor Boy	14.20	13.49	53.0	13.9	4.1	1804	Turtle Bayou, Tex.	Galveston, Tex.
150165		Sch.	Poor Jim	7.64	7.26	34.0	13.3	3.9	1870	Kennebunk Port, Me.	Belfast, Me.
150161		Sip.	Porah Lee	5.98	5.68	30.0	12.0	3.0	1879	Norfolk, Va.	Newport News, Va.
150389		Sip.	Porpolse	6.87	6.53	29.2	13.0	3.4	1867	Mary Esther, Fla.	Apalachicola, Fla.
150011		Sch.	Port Admiral	88.56	36.64	60.0	20.2	5.3	1892	Port Townsend, Wash.	Port Townsend, Wash.
150012		Sch.	Porter	747.68	710.30	205.4	34.6	14.1	1874	Milwaukee, Wis.	Port Huron, Mich.
150522	K. J. M. V.	Sip. y.	Portia	9.08	8.63	30.0	11.4	5.6	1886	Brooklyn, N. Y.	New York, N. Y.
150824		Sip.	Portia	7.31	6.95	30.0	13.4	3.2	1893	Patchogue, N. Y.	Do.
20457	J. N. H. T.	Bkn.	Portland	493.61	468.96	161.0	35.5	13.6	1873	Coos Bay, Oregon	San Francisco, Cal.
150093	J. R. W. G.	Bk.	Portland Lloyds	1,242.14	1,180.03	190.6	38.5	22.0	1876	East Deering, Me.	New York, N. Y.
150350		Sch.	Portland Packet	95.34	90.57	79.8	22.8	7.3	1885	do	Eastport, Me.
19936		Sip.	Post Boy	5.89	5.00	27.6	11.2	2.9	1867	Bucksport, Me.	Norfolk, Va.
20425	J. M. N. Q.	*Sip.	Potter	171.45	162.88	103.0	27.6	8.8	1872	Bucksport, Me.	Bucksport, Me.
20257		Sip.	Potter	10.02	9.52	41.0	14.9	3.7	1867	Crisfield, Md.	Baltimore, Md.
19990		Sch.	Potter and Hooper	85.18	80.93	80.0	25.0	5.8	1857	Toms River, N. J.	New York, N. Y.
20258		Sch.	Prairie Bird	14.91	14.17	43.8	15.3	4.8	1867	Crisfield, Md.	Crisfield, Md.
19569		Sip.	Prano	35.82	34.03	58.8	10.0	4.6	1864	Bath, Me.	Saco, Me.
150087	J. R. V. K.	Sch.	Premier	367.09	292.35	141.7	33.4	10.8	1876	Port Ludlow, Wash.	San Francisco, Cal.
18794	H. P. R. C.	Bk.	President	123.38	117.21	80.1	23.3	11.1	1840	Rochester, Mass.	New Bedford, Mass.
150517		Sch.	President	26.97	25.63	53.5	38.8	4.7	1891	San Francisco, Cal.	San Francisco, Cal.
19738		Sch.	President Fillmore	9.22	8.76	37.3	11.4	3.7	1867	do	Key West, Fla.
20109		Sch.	President A. Johnson	70.03	66.53	79.2	23.7	6.0	1866	Dorchester County, Md.	Baltimore, Md.
19708		Sch.	Presto	183.03	174.45	111.4	25.4	9.5	1857	Huron, Mich.	Chicago, Ill.
150608		Sch.	Preston	25.30	24.03	62.0	17.5	5.3	1892	Solomons Island, Md.	Crisfield, Md.
150079	K. M. G. C.	*Sip.	Preston	855.12	823.90	192.6	34.7	16.0	1894	Noank, Conn.	Philadelphia, Pa.
150109		Sip.	Pretty femina	8.33	7.92	31.9	12.5	4.4	1874	Pascagoula, Miss.	Shilohsboro, Miss.
19652		Sch.	Pride	22.00	20.96	58.0	15.6	5.5	1867	Brunswick, Ga.	Brunswick, Ga.
19081		Sch.	Pride	69.34	65.88	81.0	20.0	6.0	1866	Black River, Ohio	Milwaukee, Wis.
19770		Sch.	Pride	83.04	78.89	87.0	20.6	6.7	1849	Sandusky, Ohio	Do.
150567		Sch.	Pride	35.39	33.63	55.0	17.0	5.0	1869	Brunswick, Ga.	Brunswick, Ga.
150472		Sip.	Pride of Wood Island	19.63	18.65	45.0	19.1	3.3	1889	Wood Island, Cal.	San Francisco, Cal.
150105		Sch.	Pride of the Ocean	5.82	5.53	34.1	11.0	2.8	1876	Machatanak, Va.	Tappahannock, Va.
20419		Sch.	Pride of the Port	32.39	30.77	64.0	17.4	7.2	1872	Bristol, Me.	Waldoboro, Me.
19802		Sip.	Pride of the Wave	10.05	9.55	36.0	14.8	3.9	1867	do	New York, N. Y.
19556		Sch.	Prince Leboo	66.39	63.08	72.0	20.5	7.8	1853	Essex, Mass.	Bangor, Me.
19644		Sch.	Princess	64.04	60.84	69.5	19.0	7.8	1858	Bucksport, Me.	Castine, Me.
75938		Sip. y.	Princess	7.44	7.07	30.0	13.0	4.0	1877	New York, N. Y.	Newark, N. J.
150307		Sip.	Princess	24.87	23.63	55.0	17.5	4.3	1893	Bristol, Me.	Danverscott, Ma.
150486		Sch. y.	Princess	14.64	14.64	35.2	13.8	6.1	1883	Boston, Mass.	New York, N. Y.
150333	K. C. V. P.	Sch. y.	Priscilla	36.38	34.56	55.6	17.3	7.9	1884	Kennebunk Port, Me.	Do.
150353	K. D. H. P.	*Sip.	Priscilla	75.77	71.99	85.7	22.6	8.8	1885	Wilmington, Del.	Do.
150378	K. D. M. O.	Bkn.	Priscilla	643.82	611.63	165.4	34.0	17.1	1886	Belfast, Me.	Baltimore, Md.
150386		Cat.	Priscilla	7.71	7.33	28.8	12.0	4.0	1887	Hyannis, Mass.	Nantucket, Mass.

\*Formerly schooner-yacht Julius T.

\*Formerly } a sloop-yacht Priscilla.  
                  } a schooner-yacht Elma.



## MERCHANT SAILING VESSELS OF THE UNITED STATES—Continued.

Official No.	Signal letters.	Rig.	Name of vessel.	Gross tonnage.	Net tonnage.	Length.	Breadth.	Depth.	When built.	Where built.	Home port (where permanent document issued).
150426		Slp.	Priscilla	10.89	10.39	Feet.	Feet.	Feet.	1898	Patchogue, N. Y.	Bridgeport, Conn.
150511		Sch.	Priscilla	77.51	73.64	84.2	22.2	8.0	1891	Gloucester, Mass.	Gloucester, Mass.
150626		Cat.	Priscilla	10.21	9.69	62.7	15.0	4.7	1893	Hyannis, Mass.	Nantucket, Mass.
150934		Sch.	Priscilla	48.89	46.45	69.3	19.8	8.9	1893	East Boothbay, Me.	Pensacola, Fla.
150978		Sch. y.	Priscilla	16.33	15.52	47.0	12.2	7.5	1894	South Boston, Mass.	Providence, R. I.
19645		Sch.	Priscilla Brown	34.32	32.60	53.0	15.7	6.7	1848	Essex, Mass.	Sullivan, Me.
20400	J. N. S. L.	Sch.	Priscilla Scribner	454.97	432.23	144.5	33.0	16.5	1874	Millford, Del.	Somers Point, N. J.
150658		Sch.	Privateer	13.00	12.35	45.0	15.0	2.8	1893	Cocoa, Fla.	St. Augustine, Fla.
150949		Sch.	Prize	28.91	27.18	54.0	18.0	5.0	1875	Bridgeton, N. J.	Bridgeton, N. J.
15045	R. G. H. T.	Sch.	Procyon	113.54	107.86	91.4	23.9	10.0	1899	Essex, Mass.	Gloucester, Mass.
10786	H. P. Q. V.	Bk.	Progress	358.62	340.69	107.0	27.8	19.6	1843	Westerly, R. I.	New Bedford, Mass.
150566		Sch.	Progress	24.56	22.39	50.0	16.0	3.3	1899	Brunswick, Ga.	Brunswick, Ga.
150431		Slp.	Prohibition	5.76	5.48	39.5	10.1	2.3	1887	Sinnickson, Va.	Chincoteague, Va.
150447		Slp.	Prohibition	7.39	7.03	31.6	11.0	2.8	1898	Atlantic City, N. J.	Somers Point, N. J.
20230		Slp.	Promised Land	5.65	5.37	28.0	9.8	2.5	1867	Worcester County, Md.	Chincoteague, Va.
150591		Sch.	Promised Safety	16.91	16.37	33.0	12.2	3.8	1892	Wareham, Mass.	New Bedford, Mass.
150220		Cat.	Prospect	6.96	6.62	31.0	12.6	4.0	1881	Greenport, N. Y.	Greenport, N. Y.
150990		Slp.	Prospect	27.24	25.88	47.5	15.0	6.9	1895	Utsaladdy, Wash.	Seattle, Wash.
150468		Slp.	Prospector	9.71	9.34	32.0	12.8	4.5	1899	Cypress Island, Wash.	Port Townsend, Wash.
150540	K. J. R. Q.	Sch.	Prosper	605.09	562.54	177.0	38.5	18.5	1891	Port Blakely, Wash.	San Francisco, Cal.
150580		Sch.	Prosper	24.42	23.20	46.0	14.6	6.0	1892	Anacortes, Wash.	Port Townsend, Wash.
150599	K. L. J. R.	Sch.	Prosper	241.36	229.30	128.0	32.6	8.0	1892	Perahbakers Mill, Oreg.	San Francisco, Cal.
20087		Sch.	Prosperous	34.44	32.73	56.5	21.0	4.2	1867	San Francisco, Cal.	Do.
150309		Sch.	Protection	19.58	18.60	46.8	15.6	3.3	1883	Bass River, N. J.	Somers Point, N. J.
19971		Sch.	Protector	31.54	29.96	55.8	18.9	4.4	1860	Philadelphia, Pa.	Philadelphia, Pa.
150010		Slp.	Protect	9.87	9.38	35.0	12.8	4.1	1870	Bristol, R. I.	Newport, R. I.
150330		Cat. y.	Proteus	11.24	10.68	29.5	13.5	4.2	1884	Noank, Conn.	New York, N. Y.
20371		Slp.	Providence	8.49	8.07	34.0	12.0	3.0	1870	Norfolk, Va.	Newport News, Va.
20465	J. Q. F. B.	Sch.	Providence	396.09	379.14	135.6	34.0	14.4	1874	Cape May, N. J.	Bridgeton, N. J.
20362		Sch.	Provesa	45.04	43.74	70.6	22.0	6.0	1870	Somerset County, Md.	Crisfield, Md.
20452		Sch.	Prudence	9.08	8.63	37.3	13.0	4.3	1873	Bristol, R. I.	Port Jefferson, N. Y.
20477		Slp.	Prudence	17.63	16.20	42.0	15.3	3.9	1874	Riverhead, N. Y.	Greensport, N. Y.
20221	J. F. Q. M.	Bk.	Prussia	1,212.12	1,172.03	184.2	36.5	23.9	1868	Bath, Me.	Seattle, Wash.
18701	K. H. C. R.	Slp. y.	Psyche	27.61	26.23	49.0	16.0	5.5	1866	Bristol, R. I.	Philadelphia, Pa.
150589		Slp.	Psyche	10.60	9.98	32.0	14.9	3.2	1892	Patchogue, N. Y.	Sag Harbor, N. Y.
150629		Sch.	Puck	6.40	6.68	36.0	12.0	2.5	1893	Cedar Bayou, Tex.	Galveston, Tex.
19778		Sch.	Pulaski	62.48	59.34	70.2	22.0	6.9	1845	Newark, N. J.	New York, N. Y.
150384		Cat.	Punch and Judy	6.18	5.88	27.0	12.2	3.4	1886	Patchogue, N. Y.	Patchogue, N. Y.
125101	J. N. Q. D.	Sch.	Puritan	664.37	640.90	153.5	34.0	17.5	1873	Boston, Mass.	Boston, Mass.
150355		Slp.	Puritan	10.51	9.98	33.6	13.0	4.2	1845	Essex, Mass.	Salon, Mass.
150360		Sch.	Puritan	10.44	9.92	53.5	15.3	2.8	1885	Cambridge, Md.	Baltimore, Md.
150362		Sch.	Puritan	10.31	9.80	47.1	14.6	3.0	1885	Taylor's Island, Md.	Crisfield, Md.
150365	K. D. G. R.	Sch.	Puritan	116.07	110.27	85.5	28.7	7.8	1846	Belfast, Me.	Belfast, Me.
150369		Sch.	Puritan	49.16	46.70	64.0	21.6	5.8	1885	Solomons Island, Md.	Annapolis, Md.
150385		Sch.	Puritan	15.76	14.98	48.0	16.0	4.4	1886	Somerset County, Md.	Crisfield, Md.
150394		Sch.	Puritan	89.43	84.96	74.4	22.3	9.5	1887	Essex, Mass.	Gloucester, Mass.
150412		Sch.	Puritan	13.45	12.78	54.4	15.0	3.4	1867	Somerset County, Md.	Crisfield, Md.
150423	K. F. C. P.	Sch.	Puritan	614.39	583.68	172.2	40.8	12.7	1898	Port Madison, Wash.	San Francisco, Cal.
150494		Slp. y.	Puritan	795.73	777.79	175.3	40.0	12.6	1888	New London, Conn.	New London, Conn.
150547		Slp.	Puritan	75.93	72.13	83.4	22.7	8.8	1885	Boston, Mass.	Boston, Mass.
150557		Sch.	Puritan	7.89	7.60	29.4	12.6	3.6	1890	Red Bank, N. J.	Perth Amboy, N. J.
150581		Sch.	Puritan	7.76	7.37	36.4	12.3	3.5	1891	Galveston, Tex.	Galveston, Tex.
150593		Sch.	Puritan	15.00	14.25	38.8	12.7	5.5	1892	Tacoma, Wash.	Port Townsend, Wash.
150675		Slp.	Puritan	12.35	11.74	34.5	13.0	5.5	1892	Machias Port, Me.	Machias, Me.
150698		Slp. y.	Puritan	6.22	5.91	31.0	10.3	3.2	1891	Alexandria, Va.	Alexandria, Va.
20346		Sch.	Puritan	8.86	8.00	36.0	12.0	6.0	1895	Racine, Wis.	Toledo, Ohio.
150685		Sch.	Pushaw	117.88	111.71	89.0	24.0	8.0	1848	Waldoboro, Me.	St. George, Me.
		Sch.	Pythian	69.49	66.02	79.4	21.2	8.5	1894	Essex, Mass.	Gloucester, Mass.
20570		Sch.	Queen	8.51	8.08	45.5	16.1	2.9	1875	Tilghmans Island, Md.	Baltimore, Md.
20588	J. W. C. L.	Sch.	Queen	377.76	263.80	124.0	31.0	10.0	1882	San Francisco, Cal.	San Francisco, Cal.
20006		Sch.	Queen	40.83	38.79	63.5	17.6	7.0	1893	Ean Gallie, Fla.	St. Augustine, Fla.
20549		Sch.	Queen Anne	32.82	30.89	59.4	19.7	4.5	1863	Baltimore, Md.	Baltimore, Md.
20563		Sch.	Queen City	675.81	642.02	183.3	36.4	13.2	1873	East Sag'now, Mich.	Cleveland, Ohio.
20592		Sch.	Queen Esther	15.96	14.58	39.5	15.0	4.6	1884	Tisbury, Mass.	Edgartown, Mass.
20513		Sch.	Queen Victoria	7.59	7.21	34.2	13.3	3.2	1881	East Bay, Fla.	Pensacola, Fla.
20576		Sch.	Queen Victoria	6.34	6.02	36.3	10.7	2.8	1877	Beards Creek, N. C.	Beaufort, N. C.
20604		Sch.	Queen of the Fleet	13.63	12.95	42.0	16.0	3.6	1891	Blount, Miss.	Shieldsboro, Miss.
20580		Sch.	Queen of the Ocean	9.97	9.48	47.0	12.5	3.0	1872	Somerset County, Md.	Crisfield, Md.
20555		Sch.	Queen of the Sea	11.73	11.14	29.4	12.8	4.7	1871	Bath, Me.	Gloucester, Mass.
20600		Sch.	Queen of the South	5.84	5.32	32.4	11.3	4.7	1890	Key West, Fla.	Key West, Fla.
20610		Sch.	Queen of the West	51.54	48.96	63.8	18.4	7.1	1849	Essex, Mass.	Mount Desert Ferry, Me.
20653		Sch.	Queen of the West	14.34	12.62	39.0	14.0	4.6	1874	New London, Conn.	Key West, Fla.
20518		Sch.	Quickstep	29.98	27.63	69.0	17.3	6.3	1866	Gloucester, Mass.	Gloucester, Mass.

\*Formerly sleep-yacht { a Psyche.  
b Wynne.

\*Formerly bark Charles L. Pearson.

## MERCHANT SAILING VESSELS OF THE UNITED STATES—Continued.

Official No.	Signal letters.	Rig.	Name of vessel.	Gross tonnage.	Net tonnage.	Length.		Breadth.	Depth.	When built.	Where built.	Home port (where permanent document issues).
						Feet.	Feet.					
20554		Slp.	Quickstep	11.76	11.17	34.0	14.5	4.0	1870	East Marion, N. Y.	Beaufort, S. C.	
20573		Slp.	Quickstep	9.41	8.94	36.0	14.1	3.5	1876	Holmes Cove, N. J.	Bridgeton, N. J.	
20575	J. S. F. L.	Bkn.	Quickstep	423.37	402.21	148.6	34.3	13.5	1876	Port Luiton, Wash.	San Francisco, Cal.	
20599	K. G. S. L.	Sch.	Quickstep	104.68	99.45	91.0	24.0	10.2	1890	Essex, Mass.	Gloucester, Mass.	
115345		Sch.	Quickstep	282.48	268.36	140.8	25.8	10.2	1874	Green Bay, Wis.	Milwaukee, Wis.	
20602		Sch. y.	Quickstep	57.77	54.89	39.5	19.9	9.4	1890	New York, N. Y.	New Bedford, Mass.	
20589		Sch.	Quick Time	43.75	41.56	59.5	18.0	4.0	1843	Pocomoke City, Md.	Annapolis, Md.	
20608		Sch.	Quick Time	10.47	9.95	62.0	14.1	3.2	1893	St. Peter, Md.	Crisfield, Md.	
20 06		Slp.	Quincy	35.71	33.92	53.0	19.0	5.0	1833	Quincy, Mass.	Boston, Mass.	
20603	K. J. P. R.	Sch.	Quinnebaug	978.11	951.30	218.0	7.0	18.8	1877	Philadelphia, Pa.	New York, N. Y.	
20545		Slp.	Quinnipiac	19.06	18.11	44.0	15.7	4.3	1869	Plus Island, Conn.	Onancock, Va.	
20552		Sch.	Quinnipiac	20.20	19.19	48.4	12.0	3.5	1870	New Haven, Conn.	Barnstable, Mass.	
20596		Sch. y.	Quiver	6.15	5.84	25.6	12.4	3.5	1845	Mattapoisett, Mass.	Boston, Mass.	
20551		Sch.	Quiver	31.50	29.92	55.7	19.0	6.5	1869	Somerset County, Md.	Newport News, Va.	
20547		Sch.	Qui Vive	70.77	67.23	73.0	21.0	8.3	1858	East Lyme, Conn.	Boston, Mass.	
20568		Sch.	Qui Vive	9.00	8.55	35.5	11.0	5.0	1875	Winterport, Me.	North Haven, Me.	
20585		Sch.	Qui Vive	9.68	9.20	54.0	15.6	3.6	1831	Solomons Island, Md.	Baltimore, Md.	
<b>B.</b>												
110018		Sch.	R. Blackman	29.98	28.48	52.8	19.2	4.8	1870	Dorchester, N. J.	Bridgeton, N. J.	
110542		Sch.	R. Borteford	499.90	474.90	107.1	32.9	10.3	1882	Lorain, Ohio	Port Huron, Mich.	
110897	J. T. L. Q.	Sch.	R. Bowers	435.76	413.97	150.5	33.5	12.2	1879	Camden, Me.	Boston, Mass.	
111073		Sch.	R. Burnett	32.11	30.51	49.5	16.0	6.9	1894	Port Angeles, Wash.	Port Angeles, Wash.	
110623		Slp.	R. Esterbrook, Jr.	7.89	7.50	31.0	14.0	3.2	1884	Patchogue, N. Y.	Greenport, N. Y.	
110434		Sch.	R. Halloran	698.20	663.29	189.1	36.6	16.0	1880	Toledo, Ohio	Cleveland, Ohio	
125223		Sch.	R. Kanters	164.05	165.25	112.6	25.6	8.4	1873	Mantowoc, Wis.	Grand Haven, Mich.	
21300		Sch.	R. Mason	50.98	48.43	71.0	22.0	6.0	1856	St. Michaels, Md.	Baltimore, Md.	
21429		Slp.	R. Robinson	8.99	8.85	36.0	13.0	3.0		Staten Island, N. Y.	Perth Amboy, N. J.	
110016		Sch.	R. Somers	7.74	7.35	38.0	13.0	3.3	1893	Mathews County, Va.	Newport News, Va.	
110530		Sch.	R. A. Doulson	22.78	21.64	54.0	16.5	4.7	1882	St. Michaels, Md.	Baltimore, Md.	
110140		Sch.	R. A. Golden	11.55	10.97	39.5	12.3	3.4	1873	Washington, D. C.	Cape Charles City, Va.	
110829		Sch.	R. A. Hardee	10.00	9.50	39.0	13.0	3.0	1884	Jacksonville, Fla.	St. Augustine, Fla.	
110160		Slp.	R. A. Magowan	15.40	14.63	44.1	14.2	4.8	1874	Hayre de Grace, Md.	Philadelphia, Pa.	
21545		Sch.	R. B. Forbes	8.89	8.45	33.0	11.1	4.6	1848	Marblehead, Mass.	Scituate, Mass.	
110074		Sch.	R. B. Leeds	34.79	33.05	67.8	17.3	5.1	1872	Williamsburg, N. Y.	Philadelphia, Pa.	
210178		Sch.	R. B. Spedden	84.50	80.27	85.6	24.0	6.3	1874	Dorchester County, Md.	Baltimore, Md.	
21588		Slp.	R. B. Walling	15.51	14.74	41.6	14.1	4.6	1864	Key Port, N. J.	Bridgeton, N. J.	
21660		Sch.	R. D. Bateauan	29.51	28.03	51.7	10.9	5.4	1865	Cedarville, N. J.	Do.	
110652	K. C. S. B.	Sch.	R. D. Bibber	768.77	728.44	172.8	35.7	17.8	1884	Bath, Me.	Bath, Me.	
21775		Sch.	R. D. Post	32.59	30.97	62.0	20.4	4.4	1868	Fish River, Ala.	Shieldsboro, Miss.	
110605	K. B. S. V.	Sbp.	R. D. Rice	2,246.74	2,134.41	252.1	43.7	28.7	1863	Thomaston, Me.	New York, N. Y.	
110599	K. B. N. W.	Sch.	R. D. Spear	352.17	334.57	133.4	32.9	10.3	1863	Bowdoinham, Me.	Bath, Me.	
110537		Slp.	R. E. English	13.58	12.91	42.0	14.8	4.6	1882	Marcus Hook, Pa.	Bridgeton, N. J.	
21172		Slp.	R. E. Lee	15.78	14.95	40.5	16.5	4.5	1866	Charleston, S. C.	Charleston, S. C.	
110603		Sch.	R. E. Lee	12.72	12.09	44.1	14.2	3.6	1863	Smyrna, N. C.	Edenton, N. C.	
110973		Sch.	R. E. Lee	5.30	5.04	30.0	9.8	2.6	1832	Bayboro, N. C.	Newbern, N. C.	
111068		Sch.	R. E. Lee	16.20	15.40	36.0	10.0	3.5	1884	St. Augustine, Fla.	St. Augustine, Fla.	
110551		Sch.	R. E. Powell	69.19	64.78	83.8	22.9	6.3	1882	Whites Landing, Md.	Crisfield, Md.	
21915	J. H. K. G.	Sch.	R. F. Hart	345.50	328.23	128.1	30.5	10.3	1893	St. George, Me.	Boston, Mass.	
110099		Sch.	R. F. Hastings	30.94	29.40	52.4	19.4	5.0	1873	Smyrna, Del.	Chincoteague, Va.	
110418		Sch.	R. F. Jameson	8.59	8.18	36.4	11.8	4.4	1890	Camden, Me.	Gloucester, Mass.	
110318		Slp.	R. F. Morris	8.12	7.71	34.5	13.7	3.0	1877	Sayville, N. Y.	Chincoteague, Va.	
110852	K. G. W. Q.	Sch.	R. F. Pettigrew	931.23	884.67	183.7	37.3	18.0	1890	Bath, Me.	Portland, Me.	
110722		Sch.	R. G. Cleveland	20.36	19.34	48.6	17.2	4.6	1867	Baltimore, Md.	Baltimore, Md.	
110039		Sch.	R. G. Magill	65.78	62.49	75.0	23.0	5.0	1872	Bridgeton, N. J.	Do.	
21518	H. Q. L. B.	Sch.	R. G. Whildren	220.42	209.40	105.5	23.5	9.5	1853	Milford, Del.	Boston, Mass.	
58207		Sch.	R. H. Becker	140.82	133.73	104.0	23.0	7.3	1867	Dover Bay, Ohio	Milwaukee, Wis.	
110901		Sch.	R. H. Dougherty	18.19	17.28	59.5	17.5	4.4	1891	Madison, Md.	Crisfield, Md.	
21013		Sch.	R. H. Harper	25.13	23.67	50.9	17.3	5.6	1859	Talbot County, Md.	Baltimore, Md.	
21553	H. Q. L. K.	Sch.	R. H. Wilson	154.57	146.85	99.0	27.0	8.0	1867	Port Jefferson, N. Y.	Greenport, N. Y.	
110988		Sch.	R. I. Morse	23.92	22.73	45.0	14.2	6.5	1892	Fairhaven, Wash.	Port Townsend, Wash.	
21203		Sch.	R. J. Capron	51.97	49.38	71.7	21.0	5.5	1855	Mathews County, Va.	Baltimore, Md.	
110731		Sch.	R. J. Waller	9.06	8.61	42.0	12.0	3.0	1883	Somerset County, Md.	Norfolk, Va.	
110660		Slp.	R. J. White	10.37	9.86	39.0	14.4	3.6	1884	Wicomico County, Md.	Crisfield, Md.	
21876		Slp.	R. K. Terry	11.68	11.10	37.0	13.8	3.9	1869	Port Richmond, N. Y.	Cold Spring, N. Y.	
21054		Sch.	R. L. Kenney	90.96	86.42	75.2	20.5	8.3	1853	Stonington, Conn.	Rockland, Me.	
21514		Sch.	R. L. Loper	24.43	23.21	48.0	18.9	4.0	1850	Marshallville, N. J.	Newport News, Va.	
21876		Slp.	R. L. Stuart	44.40	42.18	50.0	22.0	6.9	1852	East Lyme, Conn.	New York, N. Y.	
21112	H. Q. B. P.	Sch.	R. L. Tay	151.68	144.08	105.0	27.5	7.7	1857	Milford, Del.	Calais, Me.	
110617		Sch.	R. M. Binndon	43.00	40.85	71.0	19.0	6.0	1883	Northumberland County, Va.	Tappahannock, Va.	
110798		Sch.	R. N. Eley	6.46	6.14	40.5	10.7	2.9	1888	Taylor Island, Md.	Crisfield, Md.	
110591		Sch.	R. O. Elliott	31.84	21.83	56.0	20.0	3.9	1881	Madisonville, La.	Shieldsboro, Miss.	
21044	H. P. W. G.	Sch.	R. P. Chase	102.46	97.84	82.5	23.5	6.9	1857	Belfast, Me.	Bath, Me.	
21877		Sch.	R. P. Mason	156.23	148.46	115.0	24.6	7.9	1867	Ferryburg, Mich.	Milwaukee, Wis.	

\* Formerly schooner S. Anderson.

\* Formerly U. S. S. Quinnebaug.

\* Formerly schooner City of Woodstock.

## MERCHANT SAILING VESSELS OF THE UNITED STATES—Continued.

Official No.	Signal letters.	Rig.	Name of vessel.	Gross tonnage.	Net tonnage.	Length.	Breadth.	Depth.	When built.	Where built.	Home port (where permanent document issues).
						Feet.	Feet.	Feet.			
110206	J. S. C. G.	Shp.	R. R. Thomas	1,289.33	1,832.56	202.0	39.7	24.7	1876	Searsport, Me.	Searsport, Me.
110051		Sch.	R. S. Bowen	46.19	43.98	53.8	21.9	6.6	1872	Dorchester County, Md.	Tappahannock, Va.
21213	H. Q. D. G.	Sch.	R. S. Dean	136.18	129.35	94.0	24.0	7.2	1835	Taunton, Mass.	Fall River, Mass.
110076	J. M. P. C.	Sch.	R. S. Graham	341.59	324.52	128.5	30.5	9.1	1871	Milford, Del.	Philadelphia, Pa.
110502		Sch.	I. S. Wilbur	16.85	15.06	42.0	15.8	3.8	1881	Norfolk, Va.	Newport News, Va.
110721		Sch.	R. T. Allison	9.86	9.37	53.0	14.2	3.3	1886	Solomons Island, Md.	Do.
110100		Sch.	R. T. Lambert	23.23	22.07	50.0	15.0	4.0	1873	Bay Port, Mich.	Port Huron, Mich.
21906		Slp.	R. T. Osborn	9.50	9.03	34.5	14.0	3.5	1809	Freeport, N. Y.	Patchogue, N. Y.
111005	K. L. M. T.	Sch.	R. T. Rundlett	271.92	258.33	124.6	32.1	6.7	1892	Wiscasset, Me.	Wiscasset, Me.
110620		Sch.	R. V. Lane	33.43	31.76	65.5	20.2	5.0	1880	Queens Creek, Va.	Newport News, Va.
110415		Sch.	R. V. Nottingham	27.00	25.65	53.6	17.6	5.0	1880	Pocomoke City, Md.	Do.
110046	K. J. F. W.	Sch.	R. W. Bartlett	521.56	495.49	160.0	37.0	12.0	1880	Fairhaven, Cal.	San Francisco, Cal.
110847	K. G. S. B.	Bkn.	R. A. C. Smith	661.06	628.01	164.4	35.2	13.3	1869	Belfast, Me.	New York, N. Y.
110301		Shr.	R. and H.	6.36	6.05	39.0	9.5	3.0	1876	South Norwalk, Conn.	Bridgeport, Conn.
110544		Sch.	R. and A. Smith	22.11	21.00	43.8	19.1	4.2	1882	Green Bank, N. J.	Bridgeton, N. J.
110187		Sch.	R. and F. Milbourn	16.48	9.86	44.6	13.8	3.6	1874	Crisfield, Md.	Baltimore, Md.
111055		Slp.	R. and M. Corson	10.71	10.18	35.4	13.9	3.2	1894	Milville, N. J.	Bridgeton, N. J.
21700	J. B. M. S.	Sch.	R. and S. Corson	262.51	249.39	110.4	29.0	8.6	1868	Wilmington, Del.	Wilmington, Del.
110956	K. L. C. S.	Sch.	R. and F. Hargraves	783.26	744.10	173.0	30.4	18.4	1801	Camden, Me.	New Haven, Conn.
110170		Sch.	R. Bruce Martin	13.19	12.53	49.2	15.4	4.3	1874	Edenton, N. C.	Norfolk, Va.
110559		Sch.	R. Reynolds Postles	29.45	28.23	62.5	18.0	4.6	1882	Frederick, Del.	Wilmington, Del.
21636	H. P. V. T.	Sch.	Rabboni	28.25	20.84	56.0	19.0	5.0	1875	Bangor, Me.	Bangor, Me.
110223		Sch.	Race	28.25	20.84	56.0	19.0	5.0	1875	Indian Key, Fla.	Key West, Fla.
21325	H. Q. F. D.	Sch.	Race Horse	111.59	105.01	87.8	22.5	8.2	1865	Salisbury, Mass.	Rockland, Me.
110220		Sch.	Race Horse	6.73	6.40	49.0	10.6	2.8	1874	Southern County, Md.	Crisfield, Md.
21865		Slp.	Racer	7.25	6.89	32.4	12.7	3.3	1870	Oyster Bay, N. Y.	Hartford, Conn.
110262		Sch.	Racer	68.85	65.41	80.4	25.9	5.9	1868	Northport, N. Y.	Cold Spring, N. Y.
110843		Slp.	Rachel	6.58	6.20	27.0	11.6	3.5	1876	Norwalk, Conn.	Bridgeport, Conn.
110322		Slp.	Rachel H.	12.45	11.83	33.4	14.8	4.2	1878	New York, N. Y.	Norfolk, Va.
21810		Slp.	Rachel Ann	10.71	10.18	31.6	12.3	3.4	.....	.....	Newport News, Va.
110610	K. B. V. R.	Bkn.	Rachel Emery	673.54	639.87	187.1	35.3	17.4	1883	Waldoboro, Me.	Boston, Mass.
21709	H. Q. F. M.	Sch.	Rachel Jane	103.76	96.58	82.0	24.8	8.0	1850	Brookhaven, N. Y.	New York, N. Y.
21502	H. Q. K. G.	Sch.	Rachel S. Miller	176.15	167.35	100.4	27.8	9.1	1852	Petty's Island, N. J.	Norfolk, Va.
21708		Sch.	Racine	534.34	507.63	194.7	30.4	11.8	1867	Tonawanda, N. Y.	Port Huron, Mich.
21244		Sch.	Radiant	68.74	65.31	69.0	22.0	6.7	1836	Brookhaven, N. Y.	Camden, Me.
21193		Sch.	Radical	177.32	168.46	118.0	25.3	7.6	1865	Detroit, Mich.	Chicago, Ill.
110633		Lgr.	Rafaele Romano	9.84	8.50	42.0	13.3	3.6	1884	Pascagoula, Miss.	New Orleans, La.
110947		Slp.	Rago	8.07	8.15	36.5	11.0	5.0	1891	Charleston, S. C.	Charleston, S. C.
111014		Slp.	Rahnee	9.06	8.41	23.6	12.0	4.4	1890	Fall River, Mass.	Providence, R. I.
110060		Sch.	Railroad	36.86	35.02	53.9	19.5	6.3	1872	Castine, Me.	Portland, Me.
21627		Sch.	Rainbow	42.86	40.72	62.5	22.0	4.8	1862	San Francisco, Cal.	San Francisco, Cal.
21842		Slp.	Rainbow	10.54	10.61	35.0	13.0	3.5	.....	Crisfield, Md.	Tappahannock, Va.
110364		Sch.	Rainbow	27.12	25.77	53.8	16.5	4.3	1878	Millbridge, Me.	Ellsworth, Me.
110941		Cat.	Rainbow	6.03	5.73	27.4	12.2	3.6	1889	Newport, R. I.	Newport, R. I.
111025		Sch. y.	Rainier	14.70	13.86	39.5	14.5	3.8	1893	Port Blakeley, Wash.	Seattle, Wash.
110897	K. J. G. L.	Slp. y.	Rajah	9.05	8.60	36.0	8.5	6.5	1884	Greenpoint, N. Y.	New York, N. Y.
110730		Sch.	Ralph	12.06	11.46	41.0	12.0	2.5	1887	Turtle Bayou, Tex.	Galveston, Tex.
110740		Slp.	Ralph	8.82	8.38	31.5	12.4	4.4	1887	Salem, Mass.	Salem, Mass.
110907		Sch.	Ralph	40.00	38.00	66.2	20.9	5.3	1892	Solomons Island, Md.	Annapolis, Md.
110901		Sch.	Ralph L.	15.42	14.65	42.0	12.8	5.2	1891	San Francisco, Cal.	San Francisco, Cal.
21170		Sch.	Ralph Campbell	226.56	215.24	127.2	25.8	9.0	1855	Cleveland, Ohio	Chicago, Ill.
111057		Sch.	Ralph Russell	73.85	70.16	83.0	22.0	8.5	1894	Gloucester, Mass.	Gloucester, Mass.
110316		Sch.	Ralph E. Eaton	68.96	65.52	73.5	21.0	7.5	1877	Keeez, Mass.	Do.
110626		Sch.	Ralph F. Hodgdon	90.31	85.79	81.5	22.7	8.6	1884	.....	Do.
110776		Sch.	Ralph J. Long	90.15	85.64	87.0	27.4	5.7	1888	Bendon, Oreg.	Cook Bay, Oregon.
110350		Sch.	Ralph K. Grant	47.37	45.01	69.5	20.1	6.2	1878	Ellsworth, Me.	Waldoboro, Me.
110315	J. S. G. P.	Slp.	Ralph M. Hayward	604.74	574.50	152.0	33.6	15.3	1877	Waldoboro, Me.	Boston, Mass.
21565		Sch.	Rambler	14.14	12.44	39.6	16.4	4.0	.....	Mystic, Conn.	Norfolk, Va.
21978		Sch.	Rambler	5.61	5.33	29.0	10.0	3.1	1870	York County, Va.	Newport News, Va.
110345		Sch. y.	Rambler	6.72	6.39	27.2	10.0	4.1	1878	Bath, Me.	Bath, Me.
110520		Sch.	Rambler	5.68	5.40	34.9	10.6	2.8	1881	Indian River, Fla.	Tampa, Fla.
110612		Sch.	Rambler	29.16	27.70	60.0	16.7	8.4	1883	Milwaukee, Wis.	Do.
110675		Sch.	Rambler	17.39	16.52	40.9	16.0	3.2	1881	St. Clair, Mich.	Grand Haven, Mich.
110692		Slp.	Rambler	9.12	8.68	37.0	12.6	2.6	1886	Chinook, Wash.	Astoria, Oreg.
110694		Sch.	Rambler	15.85	15.06	37.4	14.0	4.0	1882	San Francisco, Cal.	Los Angeles, Cal.
110705		Slp. y.	Rambler	12.06	12.06	37.0	14.6	4.5	1880	Kenosha, Wis.	Chicago, Ill.
110845		Slp.	Rambler	5.65	5.37	31.6	12.8	3.0	1881	Bay Shore, N. Y.	Patchogue, N. Y.
110859		Sch.	Rambler	9.83	9.26	31.9	12.2	4.2	1890	Tacoma, Wash.	Wrangell, Alaska.
110916		Slp. y.	Rambler	6.54	6.54	31.7	11.3	2.9	1876	Philadelphia, Pa.	Philadelphia, Pa.
110931		Slp.	Rambler	3.23	3.02	31.3	11.3	4.1	1885	Lockport, Me.	Mount Desert Ferry, Me.
110936		Cat.	Rambler	5.48	5.21	26.0	10.9	3.0	1875	Brooklyn, N. Y.	Stonington, Conn.
111070		Slp.	Rambler	7.55	7.17	27.1	11.1	3.6	1894	Pensacola, Fla.	Pensacola, Fla.
110130	K. J. M. Q.	Sch. y.	Ramona	127.04	120.09	117.0	26.0	8.5	1871	City Island, N. Y.	New York, N. Y.
110890		Sch.	Ramona	24.74	21.60	58.5	19.6	6.5	1890	Benicia, Cal.	San Francisco, Cal.
110928		Slp. y.	Ramona	12.26	12.70	32.0	12.9	3.3	1886	Monument, Mass.	Boston, Mass.

<sup>1</sup> Formerly schooner-yacht Resolute.

## MERCHANT SAILING VESSELS OF THE UNITED STATES—Continued.

Official No.	Signal letters.	Rig.	Name of vessel.	Gross tonnage.	Net tonnage.	Length.	Breadth.	Depth.	When built.	Where built.	Home port (where permanent document issues).	
						Feet.	Feet.	Feet.				
110977		Slp.	Ramona	10.38	9.83	33.3	12.5	5.4	1892	East Boothbay, Me	Boothbay, Me.	
110982		Slp.	Ramona	6.36	6.05	31.0	10.3	4.6	1892	Sedgwick, Me	Deer Isle, Me.	
111002		Sch.	Ramona	88.23	83.82	86.9	23.2	9.2	1892	Essex, Mass	Gloucester, Mass.	
111043		Sch.	Randia	7.36	6.99	33.2	11.8	3.6	1892	Galveston, Tex	Galveston, Tex.	
16908	J. V. W. R.	Sch. y.	Ranger	32.74	31.11	64.5	18.9	5.0	1855	Stonington, Conn	New York, N. Y.	
21783		Slp.	Ranger	9.10	8.65	32.6	13.9	3.5			Norfolk, Va.	
110005		Sch.	Ranger	24.20	22.99	49.8	16.5	6.0	1871	Brunswick, Me	Newport, R. I.	
110906		Slp.	Ranger	8.11	7.71	30.4	10.7	4.9	1891	Brooksville, Me	Deer Isle, Me.	
110957		Slp.	Ranger	6.65	6.32	27.0	9.1	5.9	1890	Swans Island, Me	New York, N. Y.	
111013		Slp.	Ranger	12.75	12.17	30.6	10.1	4.4	1892	Los Angeles, Cal	Los Angeles, Cal.	
110711		Sch.	Rapallo	29.19	27.73	63.7	20.6	5.9	1890	Cedar Bayou, Tex	Galveston, Tex.	
110285	J. R. L. B.	Shp.	Raphael	1,542.60	1,495.47	222.0	40.0	24.3	1875	Camden, Me	San Francisco, Cal.	
21265		Sch.	Rapid	14.24	13.53	43.5	15.5	4.6	1876	Key West, Fla.	Key West, Fla.	
21877		Sch.	Rapid	11.44	10.87	39.1	12.4	4.4	1865	Georgetown, Me	Maobias, Me.	
111011		Slp.	Rara Avis	8.40	7.98	34.3	12.5	6.0	1893	Eagle Island, Mo	Deer Isle, Me.	
111027	K. L. Q. R.	Sch.	Baritan	760.69	738.24	160.4	35.0	18.9	1870	Argyle, Nova Scotia	Philadelphia, Pa.	
110944		Slp.	Rarus	9.39	8.93	30.0	12.1	3.3	1873	New Orleans, La	Patchogue, N. Y.	
21246		Sch.	Rattler	14.13	13.43	38.0	12.1	5.6	1836	Essex, Mass	Deer Isle, Me.	
110481		Sch.	Rattler	45.13	42.87	72.9	22.5	7.8	1859	Danversport, Mass.	Eastport, Me.	
110697	K. D. J. H.	Sch.	Rattler	98.25	93.34	85.5	23.4	8.6	1846	Essex, Mass	Annapolis, Md.	
21903	K. M. G. P.	Sch.	Rattlesnake	386.28	368.45	170.0	29.6	12.4	1869	Chester, Pa.	San Francisco, Cal.	
110720		Sch.	Rattlesnake	6.16	5.86	39.4	10.5	2.6	1868	Rice, Ga., N. C.	Philadelphia, Pa.	
21154	H. Q. C. V.	Sch.	Raven	125.91	119.62	88.3	25.2	7.2	1852	Backsford, Me.	Beaufort, N. C.	
110258		Sch.	Raven	8.37	7.96	41.3	11.6	3.3	1875	Crisfield, Md	Norfolk, Va.	
110928		Sch. y.	Raven	8.24	7.83	33.3	10.8	4.0	1874	Essex, Mass	Boston, Mass.	
21676		Sch. y.	Ray	23.17	22.02	61.0	18.4	5.3	1853	New York, N. Y.	New York, N. Y.	
110281		Slp.	Ray	10.82	10.28	36.5	14.4	3.6	1876	Port Norris, N. J.	Bridgeton, N. J.	
110446		Sch.	Ray	7.37	7.00	39.5	10.0	3.4	1860	Rock Hall, Md	Baltimore, Md.	
110206		Sch.	Ray R. Newkirk	33.95	32.25	58.3	19.0	5.0	1873	Bridgeton, N. J.	Camden, N. J.	
110593		Sch.	Raymond	28.70	27.28	52.0	18.0	5.0	1843	St. Michaels, Md.	Tappanhook, Va.	
111031		Slp.	Raymond	183.79	174.60	102.8	29.7	7.8	1893	New London, Conn	Hartford, Conn.	
110171		Sch.	Raymond Fuller	68.93	65.48	79.9	25.0	6.6	1874	Newtown, Md.	Washington, D. C.	
110850		Slp.	Raymond Lee	7.28	6.92	39.0	13.0	3.0	1890	Fair Port, Va.	Tappanhook, Va.	
111066		Sch.	Raymond Oliver	10.76	10.23	41.2	15.5	4.0	1894	St. Catherine's Bay, Md.	Alexandria, Va.	
110943		Sch.	Raymond A. Pritchett	10.33	9.81	51.0	14.2	3.3	1891	St. Peters, Md	Crisfield, Md.	
110468	J. V. G. K.	Sch.	Raymond T. Maull	538.86	511.92	140.5	35.0	15.3	1881	Coopers Point, N. J.	Somers Point, N. J.	
110970		Sch.	Ready	118.66	118.66	89.7	24.0	8.2	1875	Baltimore, Md	Savannah, Ga.	
21786		Sch.	Reaper	42.01	39.91	56.0	20.8	4.8	1856	South Milford, Del.	Perth Amboy, N. J.	
110270	J. R. P. G.	Slp.	Reaper	1,468.56	1,395.14	211.6	39.2	24.0	1876	Bath, Me	Bath, Me.	
110747		Car.	Reaper	6.25	5.95	26.0	12.0	3.5	1895	Harwich, Mass	Chatham, Mass.	
110943		Sch.	Reba Sterling	24.07	22.87	58.9	18.0	5.5	1844	Pocomoke City, Md	Norfolk, Va.	
21022		Sch.	Rebecca	21.81	20.25	47.7	17.0	5.2	1865	Somerset County, Md	Baltimore, Md.	
21171		Slp.	Rebecca	14.93	14.19	38.3	15.6	4.2	1864	Charleston, S. C.	Charleston, S. C.	
21322	K. J. P. C.	Sch. y.	Rebecca	38.66	36.73	67.2	19.0	6.3	1855	New York, N. Y.	Philadelphia, Pa.	
21330		Sch.	Rebecca	28.72	27.28	61.6	19.5	4.4	1865	Wolf River, Miss	New Orleans, La.	
21698		Sch.	Rebecca	44.87	42.15	57.6	20.7	5.7	1858	Charleston, S. C.	Crisfield, Md.	
21969		Slp.	Rebecca	6.30	5.98	37.6	11.0	3.6	1870	Baltimore, Md	Norfolk, Va.	
110926		Sch.	Rebecca	32.51	30.89	55.3	13.2	4.9	1872	Janota Bay, N. C.	Charleston, S. C.	
110556		Slp.	Rebecca	16.13	15.32	41.4	13.3	4.5	1872	Bridgeport, N. J.	Bridgeton, N. J.	
110268	J. R. M. T.	Sch.	Rebecca	161.35	153.30	105.0	30.6	8.8	1875	Empire City, Oreg	San Francisco, Cal.	
110496	J. T. P. B.	Sch.	Rebecca	141.91	134.82	96.2	27.0	7.8	1879	Portland, Conn	Norfolk, Va.	
110727		Sch.	Rebecca M	22.50	21.38	47.0	17.2	5.0	1867	New Gretna, N. J.	Port Jefferson, N. Y.	
110513		Slp.	Rebecca N	9.04	8.59	32.5	11.2	3.8	1882	Philad-iphia, Pa.	Bridgeton, N. J.	
21881		Sch.	Rebecca Bartlett	67.01	63.66	73.9	20.9	7.0	1869	Essex, Mass	Gloucester, Mass.	
21463		Sch.	Rebecca Clyde	31.42	29.85	35.0	16.0	5.8	1858	Philadelphia, Pa.	Norfolk, Va.	
110998	J. M. T. B.	Bk.	Rebecca Crowell	586.76	557.41	144.6	32.0	16.8	1873	Boston, Mass	Boston, Mass.	
110071		Sch.	Rebecca Fink	8.69	8.26	35.2	11.3	3.4			Tampa, Fla.	
21115	H. Q. B. T.	Sch.	Rebecca Goddard	408.01	385.71	134.8	27.5	15.2	1860	Medford, Mass.	Pensacola, Fla.	
110120		Sch.	Rebecca Jane	16.95	16.10	44.3	14.5	4.3	1870	Lancaster County, Va	Norfolk, Va.	
110100	J. M. V. F.	Sch.	Rebecca Shepherd	411.05	390.50	126.0	32.8	9.7	1873	Milford, Del	Philadelphia, Pa.	
110998		Sch.	Rebecca C. Schoch	9.28	8.83	40.0	14.2	3.8	1892	Alexandria, Va.	Alexandria, Va.	
21147		Slp.	Rebecca Stevenson	27.76	26.37	59.5	22.0	4.6	1867	Bridgeboro, N. J.	Camden, N. J.	
110561	J. W. S. H.	Sch.	Rebecca A. Taulane	449.57	427.09	138.0	36.4	12.8	1882	Mays Landing, N. J.	Boston, Mass.	
21581		Slp.	Rebecca B. Tenite	12.90	12.25	41.7	13.4	3.9			Hampton, Va	Newport News, Va.
110764		Sch.	Rebecca C. Schoch	27.54	26.17	54.7	18.7	5.3	1848	Bridgeton, N. J.	Philadelphia, Pa.	
110682		Sch.	Rebecca F. Brunyate	21.13	20.07	48.5	16.5	4.8	1885	Mauricetown, N. J.	Bridgeton, N. J.	
110668	K. C. W. V.	Sch.	Rebecca F. Landin	464.32	441.10	145.5	33.5	13.0	1845	Perry, Me	Boston, Mass.	
110142	J. N. R. L.	Sch.	Rebecca J. Moulton	589.10	526.95	143.6	32.5	16.1	1873	East Boston, Mass	Do.	
110547		Sch.	Rebecca J. Smith	9.40	5.92	45.0	12.2	3.6	1862	Crisfield, Md	Crisfield, Md.	
110656		Sch.	Rebecca J. White	10.34	9.84	51.5	13.0	3.7	1864	Somerset County, Md	Do.	
111054	J. L. M. W.	Slp.	Rebecca M. Newcomb	10.23	9.73	30.0	12.0	4.0	1864	Church Landing, N. J.	Bridgeton, N. J.	
110040	J. T. P. D.	Sch.	Rebecca M. Smith	318.28	292.85	116.3	31.4	9.8	1872	Camden, N. J.	Philadelphia, Pa.	
110405	J. T. P. D.	Sch.	Rebecca M. Wallis	590.50	590.97	145.6	34.6	16.3	1879	Milton, Del	Do.	
111071	K. M. C. P.	Sch.	Rebecca R. Douglas	356.00	338.29	138.8	33.9	9.5	1894	Bath, Me	Do.	

1 Formerly schooner Mystic.

2 Formerly } a British bark Emily Lawder.  
3 Norwegian bark Bando.

4 Formerly U. S. R. M. sloop Vanderbilt.

5 Formerly U. S. C. and G. schooner Ready.

## MERCHANT SAILING VESSELS OF THE UNITED STATES—Continued.

Official No.	Signal letters.	Rtg.	Name of vessel.	Gross tonnage.	Net tonnage.	Length.	Breadth.	Depth.	When built.	Where built.	Home port (where permanent document issued).
						Feet.	Feet.	Feet.			
110704		Slp.	Rebecca T. Rnark	10.51	9.98	47.3	15.7	3.7	1890	Taylor Island, Md	Baltimore, Md.
11901	J. G. T. N.	Sch.	Rebecca W. Huddell	256.52	243.70	125.0	36.0	7.4	1869	Camden, N. J.	Roston, Mass.
110654		Sch.	Rebia and Ella	14.73	14.00	44.6	15.9	4.5	1884	Leesburg, N. J.	Bridgeton, N. J.
110503		Slp. y.	Reckless	31.23	29.67	62.1	17.4	4.0	1890	Havre de Grace, Md	Baltimore, Md.
110649		Slp.	Reckless	9.82	9.33	39.4	14.4	3.5	1884	St. Michaels, Md	Do.
11945		Slp.	Recreation	14.81	14.07	42.0	15.0	4.0	1870	Bridgeport, Conn	Plymouth, Mass.
110353		Slp.	Recreation	7.08	6.73	29.0	12.0	3.4	1878	East Moriches, N. Y.	New Haven, Conn.
110237		Sch.	Recruit	16.89	16.05	47.1	15.0	4.0	1873	Newtown, Md	Chincoteague, Va.
110827		Slp.	Red Cedar	5.01	5.33	30.7	11.2	2.8	1889	Belport, N. Y.	Patchogue, N. Y.
110272		Sch.	Red Cloud	8.55	8.13	47.2	11.7	3.6	1875	Bay Port, Mich	Sandusky, Ohio.
110908		Sch.	Red Cloud	9.26	8.80	34.9	12.6	3.3	1891	Detroit, Mich	Detroit, Mich.
110953		Schr.	Red Fin	10.69	10.16	41.8	10.6	3.4	1881	Greenwich, Conn	Bridgeport, Conn.
21615	H. W. Q. R.	Sch.	Red Jacket	116.60	110.77	82.3	27.4	7.7	1860	Camden, Me.	Rockland, Me.
21093		Sch.	Red Rover	62.31	78.20	76.1	23.4	7.4	1838	Pembroke, Mass.	Ellsworth, Me.
21879		Slp.	Red Rover	9.92	9.42	30.0	12.0	5.2	1872	New London, Conn	Stonington, Conn.
110696		Sch.	Red Wing	722.78	686.64	192.7	33.9	14.0	1878	Tonawanda, N. Y.	Detroit, Mich.
110624	K. C. H. N.	Sch.	Red, White, and Blue	437.12	415.26	136.4	33.2	11.7	1884	Philadelphia, Pa.	Philadelphia, Pa.
21720		Sch.	Red, White, and Blue	21.76	20.18	48.2	18.2	5.2	1867	Guilford, Conn.	Beaufort, N. C.
56571		Sch.	Red, White, and Blue	38.78	36.85	70.0	16.3	3.9	1887	Oakley, Mich	Port Huron, Mich.
110385		Slp.	Red, White, and Blue	10.83	10.29	31.6	13.0	4.3	1879	Beaufort, S. C.	Charleston, S. C.
21026		Sch.	Redwood	26.59	25.29	55.0	18.8	8.7	1852	Pulgask Ranch, Cal	San Francisco, Cal.
110001		Slp.	Reed Benedict	9.06	8.61	30.2	13.9	3.8	1871	Port Richmond, N. Y.	Elizton, N. C.
21577		Sch.	Regalia	66.09	62.79	61.8	20.3	7.3	1860	Boothbay, Me.	Rockport, Me.
110912		Slp.	Regina	6.80	6.46	36.0	13.0	2.9	1890	Patchogue, N. Y.	Patchogue, N. Y.
110354	K. C. M. L.	Slp. y.	Regina	26.25	24.94	45.5	16.5	5.3	1876	Key Port, N. J.	New York, N. Y.
110821		Slp. y.	Regina	13.15	12.49	37.7	12.4	5.9	1889	Newburyport, Mass	Boston, Mass.
110950	K. J. W. P.	Sch.	Regina	114.02	108.32	87.8	25.5	7.6	1891	Machias, Me.	Machias, Me.
110902		Cat.	Reginald	6.60	6.27	29.0	13.0	3.2	1891	Patchogue, N. Y.	Patchogue, N. Y.
111034		Sch.	Regina S.	68.99	65.55	68.0	26.0	5.4	1893	San Francisco, Cal	San Francisco, Cal.
21030		Sch.	Regulator	16.28	14.52	46.9	16.4	5.1	1839	Somerset County, Md	Tappahannock, Va.
21916		Sch.	Regulator	847.83	827.46	172.7	36.0	17.9	1869	Chester, Pa.	Pensacola, Fla.
110552		Sch.	Regulator	43.71	41.53	63.0	20.1	5.0	1882	Smyrna, N. C.	Beaufort, N. C.
21194		Sch.	Reindeer	191.02	181.48	111.0	24.4	10.7	1890	Clayton, N. Y.	Detroit, Mich.
21109		Sch.	Reindeer	207.03	197.30	160.0	24.3	8.7	1863	East Saginaw, Mich	Toledo, Ohio.
21673		Sch.	Reindeer	14.39	13.67	43.6	12.9	5.3	1859	Harpawell, Me.	Machias, Me.
21940		Sch.	Reindeer	305.06	290.67	138.8	26.6	11.7	1870	Detroit, Mich	Detroit, Mich.
110333		Slp.	Reindeer	7.29	6.93	29.2	11.6	2.9	1877	St. Marys, Md	Washington, D. C.
110426		Sch.	Reindeer	8.12	7.72	39.0	10.0	2.0	1890	Galveston, Tex	Galveston, Tex.
110647		Slp.	Reindeer	6.23	5.92	30.9	12.0	2.8	1884	Norfolk County, Va	Norfolk, Va.
110538		Slp.	Relta Cator	17.94	17.04	45.4	16.1	4.3	1882	James Island, Md	Baltimore, Md.
110435		Sch.	Reliable	83.54	79.37	91.0	22.7	6.4	1880	Detroit, Mich.	Detroit, Mich.
21464		Slp.	Reliance	29.00	27.55	46.0	17.0	4.4	1857	Browns Point, N. J.	New York, N. Y.
21470		Slp.	Reliance	6.22	5.91	28.0	13.0	3.0	1882	Norfolk, Va.	Norfolk, Va.
110095		Sch.	Reliance	64.56	61.34	69.5	24.0	6.0	1886	Benicia, Cal	San Francisco, Cal.
110707		Cat.	Reliance	6.10	5.80	28.2	12.4	3.3	1886	Patchogue, N. Y.	Patchogue, N. Y.
110923	Slp. y.	Sch.	Reliance	11.81	11.22	39.1	13.9	4.7	1888	Brooklyn, N. Y.	Falmouth, Mass.
110924		Sch.	Reliance	9.69	9.21	38.8	14.0	4.5	1891	Carancahua, Tex	Port Lavaca, Tex.
21260		Sch.	Relief	10.39	9.87	35.3	12.6	4.3			Deer Isle, Me.
110044		Sch.	Relief	9.36	8.89	31.5	10.9	3.6	1872	Bristol, Me	Wiscasset, Me.
110482		Slp.	Relief	61.56	51.56	53.0	25.0	6.0	1881	Mystic, Conn	New York, N. Y.
110505		Sch.	Relief	23.10	21.94	61.0	15.0	3.0	1881	Point Isabel, Tex	Brownsville, Tex.
110645	K. C. Q. N.	Sch.	Relief	229.68	218.20	104.3	27.1	11.0	1884	Bath, Me	New York, N. Y.
21836		Sch.	Remedy	45.95	43.66	71.0	21.6	5.1	1867	Somerset County, Md	Crisfield, Md.
111000		Slp.	Remora	7.70	7.32	29.7	11.0	6.8	1892	North Haven, Me	North Haven, Me.
111003		Slp.	Rena B	8.03	7.63	43.7	11.3	3.0	1892	Smyrna, N. C.	Newbern, N. C.
110725		Slp.	Renne	7.01	6.66	30.0	12.2	2.6	1883	Pleasantville, N. J.	Somers Point, N. J.
21170		Sch.	Renshaw	59.39	56.42	67.0	20.0	5.6	1863	Elizabeth City, N. J.	Baltimore, Md.
21994		Slp.	Report	11.56	10.99	35.3	14.5	3.7	1871	Greenport, N. Y.	Cold Spring, N. Y.
110811		Slp.	Report	14.72	13.98	37.0	12.4	4.0	1872	Sag Harbor, N. Y.	Bridgeton, N. J.
110159		Sch.	Reporter	83.61	79.42	78.5	22.8	8.0	1874	Essex, Mass	Gloucester, Mass.
110288	J. S. D. C.	Sch.	Reporter	850.82	833.09	141.4	34.0	10.6	1870	Port Ludlow, Wash	San Francisco, Cal.
21157		Sch.	Republic	814.30	298.59	139.0	26.0	11.0	1854	Clayton, N. Y.	Port Huron, Mich.
21886		Slp.	Republic	26.45	25.13	44.5	18.9	5.9	1866	Greenpoint, N. Y.	New York, N. Y.
110427	K. D. J. C.	Slp. y.	Republic	95.74	90.96	99.5	23.5	8.4	1890	Nyack, N. Y.	Do.
110115		Sch.	Republican	18.00	18.05	41.7	14.7	6.3	1866	Cushing, Me.	Portland, Me.
21052		Sch.	Rescue	60.67	57.64	69.4	19.7	7.5	1854	Essex, Mass	New Bedford, Mass.
21196		Sch.	Rescue	9.86	9.37	40.5	12.5	5.0	1865	Buckaport, Me.	Cashin, Me.
21259		Sch.	Rescue	16.56	15.78	55.2	13.6	5.8			Boothbay, Me.
110282		Sch.	Rescue	67.07	64.29	74.6	22.5	5.9	1875	Woods Landing, N. J.	Trenton, N. J.
110590		Slp.	Rescue	8.19	7.78	31.0	11.5	3.2	1879	Mustang Island, Tex	Port Lavaca, Tex.
110455		Slp.	Rescue	6.99	6.64	33.0	13.0	3.0	1881	Portsmouth, Va	Norfolk, Va.
110877		Sch.	Rescue	27.63	26.39	60.7	18.2	5.0	1890	Pocomoke City, Md	Philadelphia, Pa.
111069		Schr.	Resolute	7.61	7.23	47.0	11.6	4.9	1894	Punta Gorda, Fla.	Key West, Fla.
110278		Slp.	Resolute	11.33	10.96	34.9	14.4	4.5	1876	Greenport, N. Y.	Greenport, N. Y.
110670		Slp.	Resolute	32.78	21.66	50.6	18.4	2.6	1885	Bowdoinham, Me	Mount Desert Ferry, Me.
110864		Sch.	Resolute	95.28	90.52	53.4	22.9	9.6	1891	Essex, Mass	Gloucester, Mass.
30641		Slp. y.	Reckless	6.87	6.66	26.5	11.7	3.5	1869	Boston, Mass	Boston, Mass.

\*Formerly U. S. R. M. sloop Report.

\*Formerly sloop Quiniger.

## MERCHANT SAILING VESSELS OF THE UNITED STATES—Continued.

Official No.	Signal letters.	Rig.	Name of vessel.	Gross tonnage.	Net tonnage.	Length.	Breadth.	Depth.	When built.	Where built.	Home port (where permanent document issues).
						Feet.	Feet.	Feet.			
21287	.....	Sch.	Restless	51.34	48.78	74.0	17.4	5.8	1867	Holland, Mich	Milwaukee, Wis.
21787	.....	Sip.	Restless	10.73	18.75	87.1	16.5	4.4			New York, N. Y.
110095	.....	Sch.	Restless	8.40	7.98	28.5	12.3	4.0	1873	Rockland, Me.	Camden, Me.
118510	.....	Sip.	Restless	18.16	17.26	33.5	14.0	3.7	1882	San Francisco, Cal.	Los Angeles, Cal.
110550	.....	Sch.	Restless	10.95	10.51	37.0	11.0	4.5	1881	Ludington, Mich.	Milwaukee, Wis.
110736	.....	Sip. y.	Restless	81.98	80.08	54.1	18.0	4.5	1887	Bath, Me.	Portland, Me.
110777	.....	Sch.	Restless	12.14	12.14	45.5	11.9	3.0	1888	Smyrna, N. C.	Beaufort, N. C.
110853	.....	Sip.	Restless	16.18	15.37	42.0	16.4	3.8	1887	Cape May, N. J.	Brignton, N. J.
110925	.....	Sip. y.	Restless	7.07	7.58	31.2	12.4	3.8	1880	Cleveland, Ohio.	Cleveland, Ohio.
110963	.....	Sip.	Restless	8.93	8.48	30.8	14.0	4.8	1892	San Diego, Cal.	San Diego, Cal.
110986	.....	Sip.	Restless	6.25	5.94	29.4	11.5	3.3	1887	Harrison, N. J.	Newark, N. J.
110384	.....	Sch.	Resumption	293.63	278.95	143.4	29.0	10.3	1879	Milwaukee, Wis.	Marquette, Mich.
110507	J. V. R. Q.	Bkn.	Retriever	547.71	520.33	161.8	37.0	13.5	1881	Seabeck, Wash.	Port Townsend, Wash.
110771	.....	Sch.	Reub. L. Richardson	97.94	92.19	84.8	23.6	8.8	1888	Bath, Me.	Gloucester, Mass.
110151	.....	Sch.	Reuben Doud	81.42	80.82	137.0	26.0	11.6	1873	Winneconne, Wis.	Detroit, Mich.
110358	J. T. B. Q.	Sch.	Reuben Eastman	115.22	109.46	81.0	25.1	7.5	1878	Bath, Me.	Bath, Me.
110498	J. V. P. M.	shp.	Rence	1,924.56	1,828.33	229.2	41.0	27.1	1881	Kennebunk, Me.	Do.
110684	.....	Sch.	Renel	20.64	19.61	53.7	13.4	3.5	1885	Key West, Fla.	Key West, Fla.
21190	.....	Sch.	Revenue	34.79	33.06	52.7	16.6	6.6	1837	Essex, Mass.	Ellsworth, Me.
110834	.....	Sch.	Rev. John Fletcher	108.84	103.40	88.4	20.5	7.6	1877	Nashville, Va.	Cold Spring, N. Y.
110396	.....	Sip.	Rex	6.34	6.03	30.5	11.7	3.4	1879	Oyster Bay, N. Y.	Perth Amboy, N. J.
110926	K. J. Q. N.	Sip. y.	Rhinegold	12.53	11.91	26.1	15.0	4.4	1891	South Brooklyn, N. Y.	New York, N. Y.
21402	.....	Sip.	Rhodia	8.74	8.30	36.0	13.8	3.5	1866	Pensacola, Fla.	Pensacola, Fla.
110743	.....	Sch.	Rhodia	13.20	12.54	42.4	12.3	4.9	1878	Oswego, N. Y.	Cape Vincent, N. Y.
110355	.....	Sip.	Rhodia B.	12.97	12.33	37.9	15.5	4.0	1887	Dennistown, N. J.	Brignton, N. J.
21426	.....	Sip.	Rhodia C.	5.45	5.18	34.8	10.6	2.6	1873	Sheepshead Bay, N. Y.	New York, N. Y.
21893	J. G. Q. F.	Sch.	Rhodia Ann	18.08	17.18	43.0	15.9	4.4			Do.
110558	.....	Sip.	Rhodia Holmes	295.50	280.54	128.0	32.0	10.1	1869	Coopers Point, N. J.	Perth Amboy, N. J.
110336	.....	Sip.	Rhodia and Florence	10.60	10.26	33.5	14.0	3.6	1893	Newport, N. J.	Brignton, N. J.
21998	.....	Sip.	Rhodia and Jane	6.67	6.25	31.5	12.0	3.4	1870	Manahawkin, N. J.	Tuckerton, N. J.
56386	.....	Sch.	Rhode Island	7.98	7.58	83.0	13.0	4.0			New Bedford, Mass.
110959	K. J. R. T.	Sch.	Rhode Island	10.73	10.20	37.2	13.8	4.9	1878	New Shoreham, R. I.	New London, Conn.
110952	.....	Cat.	Rhode Island	718.93	682.89	163.5	35.0	17.3	1891	East Dearing, Me.	Bristol, I. I.
110898	.....	Sch.	Rice Bird	6.65	5.37	26.7	11.0	3.9	1881	Newport, R. I.	Newport, R. I.
111030	.....	Sip.	Richard	22.28	21.17	52.0	14.8	8.7	1890	Brunswick County, N. C.	Wilmington, N. C.
21864	.....	Sch.	Richard S.	183.79	174.60	102.8	29.7	7.8	1893	New London, Conn.	Hartford, Conn.
110808	K. G. C. V.	Sch.	Richard S.	18.74	17.80	40.0	18.0	6.0			Cape May, N. J.
21403	H. Q. G. B.	Sch.	Richard Cromwell	118.37	112.45	98.5	26.5	6.6	1888	Madison, Md.	Baltimore, Md.
21569	H. Q. L. P.	Sch.	Richard Hill	184.48	175.26	99.3	26.1	8.4	1861	Brandywine, Del.	Thomaston, Me.
110457	.....	Sch.	Richard Law	137.12	130.27	87.5	24.5	7.9	1848	Stonington, Conn.	Rockland, Me.
110104	.....	Sch.	Richard Lester	72.72	69.09	75.2	22.0	7.8	1881	Essex, Mass.	Gloucester, Mass.
110243	.....	Sip.	Richard Morgan	13.69	13.01	40.0	15.0	4.0	1875	New York, N. Y.	Key West, Fla.
110496	.....	Sch.	Richard Mott	267.96	254.55	147.0	28.7	10.3	1854	Buffalo, N. Y.	Milwaukee, Wis.
110010	.....	Sip.	Richard Rhodes	19.10	18.15	43.0	16.8	4.4	1875	Bay Shore, N. Y.	Norfolk, Va.
21900	J. G. S. R.	Bk.	Richard Smith	10.49	9.97	60.0	15.0	2.9	1881	Crisfield, Md.	Crisfield, Md.
21384	.....	Sip.	Richard Tall	49.88	47.38	69.7	22.5	5.6	1871	Dorchester County, Md.	Do.
21656	.....	Sch.	Richard III	985.51	954.08	175.3	33.7	23.5	1859	Portsmouth, N. H.	Port Townsend, Wash.
110003	.....	Sch.	Richard Udall	88.62	81.94	54.5	19.8	4.9	1850	Little Neck, N. Y.	Cold Spring, N. Y.
21855	.....	Sch.	Richard Vaux	24.63	23.40	49.5	17.2	4.7	1866	Newport, N. J.	Brignton, N. J.
21792	.....	Sch.	Richard Winslow	885.20	840.94	216.6	36.0	14.3	1871	Detroit, Mich.	Buffalo, N. Y.
56496	.....	Sch.	Richard B. Jones	23.97	22.77	47.1	16.6	5.2	1855	Newport, N. J.	Brignton, N. J.
110790	.....	Sch.	Richard C. Washburn	80.72	76.69	77.5	25.5	6.0	1868	Stony Point, N. Y.	New York, N. Y.
140186	.....	Sch.	Richard J. Carney	397.07	377.22	150.0	30.6	10.6	1873	Buffalo, N. Y.	Port Huron, Mich.
21827	.....	Sch.	Richard J. Vetry	10.48	9.96	50.0	15.5	3.2	1888	Deals Island, Md.	Annapolis, Md.
110452	J. V. B. W.	Sch.	Richard K. Fox	47.68	45.30	65.0	20.0	7.0	1876	Chelsea, Mass.	New York, N. Y.
110784	K. F. H. J.	Bgn.	Richard L. Jackson	10.35	9.84	38.3	15.5	3.1	1848	Heupstead Harbor, N. Y.	Safoord, Del.
110751	.....	Sch.	Richard S. Leuning	487.68	463.30	140.0	35.0	9.9	1880	Dennistown, N. J.	Philadelphia, Pa.
110781	K. F. B. V.	Sch.	Richard T. Green	300.23	285.23	115.0	29.2	12.5	1873	Rockport, New Brunswick.	Boston, Mass.
21559	.....	Sip.	Richard W. Summers	13.95	13.25	45.6	13.7	3.2	1887	Muddy Creek, Va.	Onancock, Va.
21595	.....	Sch.	Richard F. C. Hartley	469.17	445.72	145.8	34.2	12.0	1888	Bath, Me.	Boston, Mass.
21670	.....	Sch.	Richmond	16.88	16.04	43.4	18.2	4.0	1855	Stonington, Conn.	Port Jefferson, N. Y.
110979	.....	Sch.	Richmond	99.71	94.72	75.1	23.7	7.3	1859	Richmond, Me.	Rockland, Me.
110812	K. G. D. L.	Sch.	Rienzi	43.65	41.47	55.8	16.3	6.6	1838	Cohasset, Mass.	Sodgwick, Me.
21973	.....	Sch.	Rienzi	51.13	48.58	71.2	20.2	7.6	1892	Gloucester, Mass.	Gloucester, Mass.
110848	.....	Sch.	Rigel	112.80	107.16	89.8	23.9	9.7	1889	Essex, Mass.	Do.
21497	.....	Sch.	Right Away	140.41	133.39	97.5	25.8	7.3	1870	Hadlyme, Conn.	Barnstable, Mass.
110257	.....	Sch.	Right Bower	11.07	10.52	39.1	12.6	3.1	1882	Patchogue, N. Y.	Newbern, N. C.
110183	J. P. S. D.	Sch.	Riley Allen	89.89	87.90	58.0	20.4	5.4	1850	Perth Amboy, N. J.	Perth Amboy, N. J.
21488	.....	Sip.	Rilla	8.11	7.70	35.4	18.2	3.4	1875	Crisfield, Md.	Crisfield, Md.
110807	.....	Sch.	Rinaldo	419.38	398.41	132.0	34.0	9.0	1874	Camden, N. J.	Philadelphia, Pa.
21811	J. F. Q. T.	Sch.	Ring Dove	21.35	20.29	58.5	17.2	3.6	1858	Escambia Run, Fla.	Pensacola, Fla.
21927	.....	Sch.	Ringleader	6.69	6.36	31.9	13.2	3.5	1888	Biloxi, Miss.	Shieldsboro, Miss.
110618	.....	Sip.	Rio	1,182.13	1,145.28	185.0	37.6	22.9	1868	Boston, Mass.	Boston, Mass.
111020	.....	Sch.	Rio	92.32	87.71	82.5	24.2	7.3	1868	Hampden, Me.	Thomaston, Me.
21567	.....	Sip.	Rio Grande	48.44	46.02	43.5	20.5	8.1	1863	New York, N. Y.	New York, N. Y.
				7.84	7.48	32.0	14.6	4.2	1887	Robbinston, Me.	Eastport, Me.
				12.94	12.39	40.0	15.9	4.0			Tuckerton, N. J.

\* Formerly schooner Lillia.

\* Formerly British brig Iberia.

† Rebuilt, 1868.

## MERCHANT SAILING VESSELS OF THE UNITED STATES—Continued.

Official No.	Signal letters.	Rig.	Name of vessel.	Gross tonnage.	Net tonnage.	Length.	Breadth.	Depth.	When built.	Where built.	Home port (where permanent document issued).
						Feet.	Feet.	Feet.			
21730		Sch.	Rio Grande.....	55.00	52.25	76.4	23.5	5.5	1862	Dorchester County, Md.	Annapolis, Md.
110864		Sch.	Rio Rey.....	84.17	79.77	70.0	25.2	6.0	1890	Alameda, Cal.	San Francisco, Cal.
21879		Sch.	Ripple.....	68.04	64.64	70.7	19.4	7.8	1854	Beverly, Mass.	Camden, Me.
21148	H. Q. C. S.	Sch.	Ripple.....	119.71	113.72	100.0	17.6	7.8	1863	Hamburg, Pa.	Trenton, N. J.
21251		Sch.	Ripple.....	25.57	24.29	49.2	16.4	6.9	1807	Bath, Me.	South West Harbor, Me.
21314		Sip.	Ripple.....	5.70	5.41	32.5	12.2	3.9		Mystic, Conn.	Edgartown, Mass.
21612		Sip. y.	Ripple.....	10.49	9.97	32.5	14.0	4.5			Buffalo, N. Y.
110244		Sch.	Ripple.....	6.17	5.86	29.2	11.2	4.0	1874	Eastport, Me.	Boothbay, Me.
110362		Sch.	Ripple.....	10.41	9.89	35.5	11.5	4.6	1878	Kennebunk, Me.	Wiscasset, Me.
110416		Sip.	Ripple.....	8.74	5.50	32.8	10.8	3.3	1860	Norfolk, Va.	Norfolk, Va.
110423		Sip.	Ripple.....	31.47	29.90	55.8	16.9	4.2	1890	Deering, Me.	Portland, Me.
110648		Sip.	Ripple.....	7.96	7.57	29.5	12.4	3.4	1875	Port Washington, N. Y.	Cold Spring, N. Y.
110726		Sch.	Ripple.....	5.80	5.51	34.7	11.2	2.2	1864	Petersburg, N. J.	Somers Point, N. J.
110750		Sip.	Ripple.....	8.39	7.98	37.0	11.8	2.6	1887	Ellsworth, Me.	Mount Desert Ferry, Me.
111038		Sip.	Ripple.....	6.10	5.80	31.1	10.0	4.8	1894	Brookville, Me.	Castine, Me.
110690		Sch.	Rip Van Winkle.....	5.27	5.01	28.0	8.7	3.4	1683	Key West, Fla.	Key West, Fla.
21709		Sch.	Rising Billow.....	20.45	19.43	47.4	15.1	6.0	1867	Harpwell, Me.	Portland, Me.
21474		Sch.	Rising Star.....	294.05	279.35	135.9	26.1	11.2	1865	Oswego, N. Y.	Chicago, Ill.
21823		Lgr.	Rising Star.....	6.26	5.95	36.3	12.5	3.2			New Orleans, La.
21000		Sch.	Rising Sun.....	34.17	32.46	81.3	15.8	8.2	1868	Charles County, Md.	Alexandria, Va.
21071		Sch.	Rising Sun.....	80.78	76.74	75.4	18.9	8.0	1852	Marblehead, Mass.	Provincetown, Mass.
2.754		Sch.	Rising Sun.....	76.45	72.63	83.0	23.3	6.3	1860	Sussex County, Del.	Wilmington, Del.
111028		Lgr.	Rising Sun.....	5.56	5.29	33.0	11.6	2.6	1893	Morgan City, La.	Brashear, La.
21693		Sch.	Rival.....	221.24	210.18	127.4	25.3	10.5	1857	Alexandria Bay, N. Y.	Cleveland, Ohio.
21908		Sch.	Rival.....	24.74	23.02	53.5	21.7	4.5	1869	San Francisco, Cal.	San Francisco, Cal.
110667	J. M. G. P.	Sch.	Rival.....	129.51	123.04	82.2	25.6	7.7	1872	Phillipsburg, Me.	Bath, Me.
110591		Sip.	Rival.....	26.89	25.55	51.9	17.4	3.5	1863	Yarmouth, Me.	Portland, Me.
110917		Sip. y.	Rival.....	12.28	11.67	38.0	14.3	6.5	1843	Bay Ridge, N. Y.	New Haven, Conn.
110978		Cat.	Rival.....	5.91	5.66	29.5	12.8	3.2	1892	Patchogue, N. Y.	Patchogue, N. Y.
110311		Sch.	River Ganges.....	8.05	7.63	34.0	11.3	4.7	1877	Kennebunk, Me.	Gloucester, Mass.
21004		Sip.	River Queen.....	8.54	8.12	35.4	12.3	4.0	1866	Accotink, Va.	Cape Charles City, Va.
21107		Sip.	River Queen.....	30.80	29.26	56.5	20.8	4.6	1857	Quincy, Mass.	Boston, Mass.
110359		Sch.	River Queen.....	7.78	7.37	42.5	12.9	3.5	1878	Crisfield, Md.	Baltimore, Md.
110539		Sch.	Riverdale.....	42.57	40.44	71.2	21.1	5.5	1882	Baltimore, Md.	Do.
21063		Sip.	Riverside.....	76.03	72.23	75.6	24.1	6.3	1870	Yarmouth, Me.	Portland, Me.
111045		Sip.	Roady.....	5.71	5.42	34.5	8.3	2.5	1893	Port Howard, Wis.	Milwaukee, Wis.
110590		Sip. y.	Roamer.....	22.66	21.44	49.7	16.5	6.1	1863	Brooklyn, N. Y.	New York, N. Y.
110991	K. L. J. T.	Sch.	Romoke.....	3,539.03	3,400.43	311.2	49.2	20.2	1892	Bath, Me.	Bath, Me.
21943		Sch.	Robbie Hunter.....	57.36	54.52	65.6	23.7	5.2	1870	San Francisco, Cal.	San Francisco, Cal.
21947		Sch.	Robbie Knapp.....	15.25	14.49	50.0	13.4	4.5	1869	Baileys Harbor, Wis.	Graud Haven, Mich.
110739		Sip.	Robbie F. Sylvester.....	12.36	11.75	33.0	14.0	5.1	1887	Stonington, Conn.	Stonington, Conn.
110349		Sip.	Robert.....	6.40	6.08	27.5	11.8	3.2	1878	Good Ground, N. Y.	Tappanahock, Va.
110989		Sip.	Robert D.....	5.97	5.67	28.6	12.5	3.4	1892	Apalachicola, Fla.	Apalachicola, Fla.
21891		Sch.	Robert Blair.....	76.85	73.01	75.0	25.0	6.1	1868	Haverstraw, N. Y.	New York, N. Y.
110838		Sch.	Robert Bozman.....	12.12	11.52	53.8	14.9	3.6	1869	St. Petera, Md.	Crisfield, Md.
21842		Sch.	Robert Byron.....	96.36	91.54	88.6	23.0	8.0	1870	Frankfort, Me.	Camden, Me.
110165		Sch.	Robert Center.....	50.20	56.24	62.7	21.5	5.5	1873	Setauket, N. Y.	Port Jefferson, N. Y.
110378		Sch.	Robert Delmas.....	39.57	37.60	67.4	19.3	4.2	1878	Pascagoula, Miss.	Shieldsboro, Miss.
21793	J. F. L. B.	Bg.	Robert Dillon.....	453.98	431.27	127.4	30.4	17.4	1868	Tottenville, N. Y.	New York, N. Y.
26193	H. S. L. J.	Sch.	Robert Dority.....	130.43	123.91	88.5	27.1	7.9	1858	Sedgwick, Me.	Sedgwick, Me.
21765		Sch.	Robert Emmet.....	49.09	46.64	66.0	23.0	4.7	1867	Tompkins Cove, N. Y.	New York, N. Y.
110709		Sch.	Robert Emmett.....	10.14	9.63	39.9	14.7	3.9	1886	Springfield, La.	New Orleans, La.
21434		Sip.	Robert Freeman.....	8.55	8.13	35.9	13.5	3.3			New York, N. Y.
111075		Sip.	Robert Fulton.....	5.88	5.59	27.4	12.7	3.1	1892	East Bay, Fla.	Pensacola, Fla.
110138		Sip.	Robert Guy.....	10.05	9.55	37.4	15.3	3.7	1873	Taylor Island, Md.	Bridgeton, N. J.
21020		Sch.	Robert Healy.....	92.14	87.63	90.0	24.1	6.7	1858	Dorchester County, Md.	Baltimore, Md.
21936		Sch.	Robert Howlett.....	165.93	157.54	114.0	25.0	6.0	1870	Grand Haven, Mich.	Grand Haven, Mich.
110975		Sch.	Robert Henry.....	40.98	38.06	62.0	22.0	3.8	1892	San Francisco, Cal.	San Francisco, Cal.
21840		Sch.	Robert James.....	9.07	8.62	45.3	15.5	2.8			Baltimore, Md.
111001		Sip.	Robert James.....	9.60	9.12	39.0	14.7	3.0	1892	Pocomoke City, Md.	Norfolk, Va.
110111		Sip.	Robert Johnson.....	34.82	33.08	49.0	20.7	6.8	1873	Brooklyn, N. Y.	New York, N. Y.
21399		Sch.	Robert Knapp.....	58.90	55.96	73.1	25.1	6.1	1850	Nyack, N. Y.	Philadelphia, Pa.
21977		Sch.	Robert Knight.....	31.05	29.50	69.8	21.6	4.3	1870	Onancock, Va.	Tappanahock, Va.
110304		Sip.	Robert Lambdin.....	9.70	9.21	36.7	12.4	3.9	1876	St. Michaels, Md.	Baltimore, Md.
110837	K. G. N. W.	Sch.	Robert Lewers.....	732.88	696.25	185.1	39.2	14.3	1849	Port Blakely, Wash.	San Francisco, Cal.
110833	K. G. M. W.	Sch.	Robert McFarland.....	641.64	544.85	174.5	37.5	13.3	1899	Thomaston, Me.	Thomaston, Me.
110176		Sip.	Robert Mills.....	17.85	16.95	50.7	17.6	4.2	1872	Patchogue, N. Y.	Newport News, Va.
21328	H. Q. F. J.	Sch.	Robert Mowe.....	174.62	165.89	67.0	25.4	10.5	1864	Pembroke, Me.	New York, N. Y.
21984		Sch.	Robert Pottis.....	65.58	62.31	79.3	22.0	7.5	1870	Essex, Conn.	Rockland, Me.
110121	J. L. B. T.	Sch.	Robert Ruff.....	218.91	207.96	120.6	29.0	8.2	1871	Bath, Me.	Shieldsboro, Miss.
21781		Sip.	Robert Searies.....	5.63	5.35	28.6	11.2	2.8	1860	Norfolk, Va.	Norfolk, Va.
110794	K. G. B. D.	Sch.	Robert Searies.....	600.06	570.05	182.8	38.0	13.6	1868	Port Blakely, Wash.	San Francisco, Cal.
110756	K. D. W. M.	Bkn.	Robert Sudden.....	618.02	585.22	167.0	37.7	14.2	1867	do.	do.
21822		Sch.	Robert Templeton.....	10.91	10.36	46.0	14.0	3.0	1873	Mobile, Ala.	Galveston, Tex.
21646		Sch.	Robert Walter.....	34.44	32.72	61.0	21.7	5.4	1866	Bomerset County, Md.	Philadelphia, Pa.
21646		Sch.	Robert Woodruff.....	44.28	41.89	48.9	31.7	5.6	1838	Brooklyn, N. Y.	Bucksport, Me.
7981	H. F. V. D.	Sch.	Robert A. Kinnier.....	95.99	93.91	96.0	28.6	7.9	1847	Piermont, N. Y.	Bangor, Me.

1 Formerly schooner W. H. Sargent.

2 Formerly schooner Entira.



## MERCHANT SAILING VESSELS OF THE UNITED STATES—Continued.

Official No.	Signal letters.	Rig.	Name of vessel.	Gross tonnage.	Net tonnage.	Length.		Breadth.	Depth.	W. on bulk.	Where built.	Home port (where permanent document issues).
						Feet.	Inches.					
110717	K. D. N. R.	Sch.	Robert A. Snow	174.06	165.36	97.9	23.4	7.8	1896	Rockland, Me.	Rockland, Me.	
110887	K. H. W. Q.	Sch.	Robert A. Snyder	175.94	257.14	184.4	33.1	10.0	1891	Milford, Del.	Philadelphia, Pa.	
110476		Sch.	Robert B. Nooney	37.45	18.48	41.7	16.8	4.5	1881	Kennonunk, Me.	New York, N. Y.	
110241		Sch.	Robert C. Christopher	6.57	6.24	44.0	11.0	2.6	1876	Crisfield, Md.	Crisfield, Md.	
110940	K. J. W. D.	Sch.	Robert C. McQuillen	464.21	440.50	148.0	30.4	11.7	1891	New London, Conn.	New London, Conn.	
21070		Sch.	Robert E. Lee	35.24	33.48	51.9	17.0	5.6	1870	Charleston, S. C.	Charleston, S. C.	
110376		Sip.	Robert E. Lee	7.52	7.14	37.1	11.3	3.4	1878	Yorktown, Va.	Norfolk, Va.	
110387		Sip.	Robert E. Lee	5.70	5.42	29.0	12.0	2.0	1883	Norfolk, Va.	Do.	
110493		Shr.	Robert E. Lee	8.22	7.81	38.0	10.9	2.9	1890	Wilmington, N. C.	Wilmington, N. C.	
111047		Sip.	Robert E. Lee	8.60	8.17	42.0	12.9	3.4	1893	Carrioman Bay, Va.	Alexandria, Va.	
21021		Sip.	Robert F. Brattan	13.18	12.50	37.6	14.6	4.3	1881	Dorchester County, Md.	Bridgeton, N. J.	
110293		Sch.	Robert F. Brattan	8.65	8.22	50.2	12.8	3.5	1878	Crisfield, Md.	Crisfield, Md.	
110474		Sch.	Robert F. Brattan	53.83	51.14	67.2	23.6	5.4	1881	Dorchester County, Md.	Beaufort, N. C.	
21481		Sip.	Robert F. Brattan	10.33	9.82	35.0	15.0	3.9	1895	New York, N. Y.	New York, N. Y.	
110035		Sch.	Robert J. Cowan	25.83	24.54	46.7	15.0	6.0	1872	Smithville, N. C.	Charleston, S. C.	
110128		Sch.	Robert E. Crowell	9.24	8.78	42.3	12.8	3.6	1867	Crisfield, Md.	Newport News, Va.	
110086		Sch.	Robert H. Dryden	6.70	6.37	37.4	11.2	2.9	1872	Somerset County, Md.	Crisfield, Md.	
21812		Sch.	Robert H. Dryden	42.57	40.45	64.0	21.0	6.0	1877	City Island, N. Y.	Patchogue, N. Y.	
21025		Sch.	Robert H. Griffith	26.11	24.80	58.0	16.0	6.0	1864	Baltimore, Md.	Annapolis, Md.	
110481	J. V. F. G.	Sch.	Robert H. Harbun	366.16	347.85	131.1	32.0	11.7	1881	Bath, Me.	Perth Amboy, N. J.	
110414		Sch.	Robert H. Smith	8.57	8.15	35.0	11.2	3.5	1887	Essex County, Va.	Tappahannock, Va.	
110545	J. W. V. K.	Sch.	Robert J. Barr	433.83	412.14	141.8	35.0	12.3	1883	Camden, N. J.	Philadelphia, Pa.	
110368		Sch.	Robert J. McAllister	10.92	10.37	45.7	18.1	3.7	1878	Baltimore, Md.	Baltimore, Md.	
110592		Sch.	Robert J. McAllister	46.55	44.23	72.0	22.0	5.6	1843	Pocomoke City, Md.	Do.	
21976		Sch.	Robert J. Poulson	29.94	28.44	55.2	20.4	4.6	1870	Accomac County, Va.	Onancock, Va.	
110402		Sip.	Robert J. Slater	8.76	8.32	35.5	14.0	3.1	1871	Baltimore, Md.	Baltimore, Md.	
110839		Sch.	Robert J. Waller	9.95	9.46	49.0	13.8	3.4	1889	Monie, Md.	Crisfield, Md.	
21657		Sch.	Robert K. Ward	33.20	31.54	53.7	19.0	5.3	1898	Bridgeton, N. J.	Bridgeton, N. J.	
110436		Sch.	Robert L. Fryer	527.90	501.51	175.0	33.3	11.3	1880	Detroit, Mich.	Port Huron, Mich.	
110142		Sch.	Robert L. Hopkins	14.55	13.82	52.0	15.7	3.6	1880	Crisfield, Md.	Crisfield, Md.	
110602		Sch.	Robert L. Rodgers	45.48	43.31	66.0	22.6	6.5	1883	Somerset County, Md.	Do.	
110417		Sch.	Robert M. Haas	13.27	12.61	46.9	15.3	4.1	1880	New Orleans, La.	New Orleans, La.	
21605	H. W. Q. L.	Sch.	Robert P. King	119.05	113.10	90.6	23.6	7.8	1847	Philadelphia, Pa.	Plymouth, Mass.	
110285		Sch.	Robert R. Bradley	7.42	7.05	39.4	12.8	2.8	1876	Accomac County, Va.	Crisfield, Md.	
110443		Sch.	Robert R. Morris	26.04	24.74	55.0	17.8	4.5	1880	Milton, Del.	New Castle, Del.	
110051	K. J. W. M.	Hkn.	Robert S. Patterson	758.38	720.42	164.8	35.1	17.5	1891	Millbridge, Me.	Philadelphia, Pa.	
21022		Sip.	Robert T. Banks	12.13	11.52	39.0	14.9	3.9	1869	Baltimore, Md.	Crisfield, Md.	
21495		Sch.	Robert T. Graham	70.91	67.87	71.0	25.0	5.0	1835	Newark, N. J.	New York, N. Y.	
110500		Sch.	Robert T. Lore	33.22	31.56	60.4	19.0	5.7	1881	Bridgeton, N. J.	Bridgeton, N. J.	
110439	J. T. V. K.	Sch.	Robert W. Deasey	356.86	339.02	137.2	34.0	10.0	1840	Milton, Del.	Philadelphia, Pa.	
110458	J. V. F. D.	Sch.	Robert Graham Dun	595.67	555.89	146.1	35.5	15.5	1881	Bath, Me.	New York, N. Y.	
110885	K. H. V. S.	Sch.	Robert Inglee Carter	828.49	787.07	186.4	34.5	18.4	1890	Boston, Mass.	Newport, R. I.	
111036		Sch.	Robert and Carr	54.58	51.85	72.9	20.0	8.2	1893	East Boothbay, Me.	Portland, Me.	
110386		Sch.	Robert and Eddie	7.41	7.04	34.0	12.4	3.2	1879	Pennacola, Fla.	Pennacola, Fla.	
110601		Sch.	Robert and Jennie	50.39	47.91	62.5	23.3	5.1	1883	San Francisco, Cal.	San Francisco, Cal.	
110124		Sch.	Robert and Mary	26.08	24.78	55.9	18.6	4.6	1871	Baltimore, Md.	Baltimore, Md.	
110905		Sip.	Robin Adair	6.16	5.87	24.4	9.3	5.0	1890	Deer Isle, Me.	Deer Isle, Me.	
21887		Sch.	Robin Hood	99.25	94.29	100.0	17.4	7.8	1868	Hamburg, Pa.	Crisfield, Md.	
110314		Sip.	Robin Hood	32.06	30.46	56.0	18.2	3.7	1877	Georgetown, Me.	Newport, R. I.	
110836		Sch.	Robin Hood	92.87	88.23	82.1	23.2	8.3	1884	Essex, Mass.	Gloucester, Mass.	
110810		Sip.	Robinson Crusoe	9.43	8.96	36.0	12.6	3.4	1888	Lee Mont, Va.	Norfolk, Va.	
110832		Sip.	Robinson Crusoe	10.00	9.50	47.0	15.0	6.0	1868	Waveland, Fla.	St. Augustine, Fla.	
21795		Sch.	Rob Roy	97.35	92.50	98.2	22.6	6.6	1868	Perry, Ohio	Milwaukee, Wis.	
110269		Sch.	Rob Roy	7.73	7.34	41.3	9.1	3.3	1875	York County, Va.	Newport News, Va.	
110801	K. J. B. Q.	Sch.	Rob Roy	785.77	746.48	171.0	38.0	17.3	1891	Camden, N. J.	Philadelphia, Pa.	
111076		Sch.	Rob Roy	10.68	10.15	29.0	11.5	2.8	1894	Ballard, Wash.	Seattle, Wash.	
21202		Sch.	Rock	43.01	40.86	66.5	19.0	5.0	1849	Dorchester County, Md.	Crisfield, Md.	
110657		Sch.	Rock Island	28.93	27.49	54.6	20.0	3.3	1894	San Francisco, Cal.	San Francisco, Cal.	
21623		Sch.	Rock of Cashiel	22.08	21.00	49.9	19.0	4.0	1862	do	Do.	
21831		Sch.	Rockaway	46.33	44.30	62.0	19.8	5.8	1849	Rockaway, N. Y.	Baltimore, Md.	
110922		Sip.	Rockaway	6.04	5.74	28.8	14.0	3.6	1891	Seattle, Wash.	Port Townsend, Wash.	
21998		Sip.	Rocket	8.94	8.21	34.3	14.0	4.0	1871	Greenport, N. Y.	New Bedford, Mass.	
21424	H. Q. J. L.	Rg.	Rooky Glen	399.83	379.84	120.0	30.6	10.0	1896	Robbinaton, Me.	Boston, Mass.	
21671		Sip.	Rooky Mountain	45.49	43.22	55.1	23.2	5.6	1866	Cape Elizabeth, Me.	Calais, Me.	
110194	J. Q. H. W.	Sch.	Rodney Parker	440.00	418.00	130.0	33.0	10.0	1874	Myatie, Conn.	Marblehead, Mass.	
110050	J. L. Q. C.	Sch.	Roger Drury	360.61	342.58	128.2	32.9	11.4	1872	East Boston, Mass.	Fall River, Mass.	
100109	J. N. W. G.	Sch.	Roger Moore	334.84	318.10	120.8	32.0	9.2	1874	Bridgeton, N. J.	Wilmington, N. C.	
110644		Sch.	Roger Charles	25.64	24.36	74.0	15.6	4.5	1864	Norfolk County, Va.	Norfolk, Va.	
110126		Sip.	Roger Williams	9.16	8.71	38.7	14.0	3.7	1866	Tiverton, R. I.	Edgartown, Mass.	
110414		Sip.	Rollin S.	12.03	11.43	37.5	14.8	4.8	1880	Port Norris, N. J.	Bridgeton, N. J.	
110361		Sch.	Rollin Sanford	97.70	92.82	101.6	25.6	7.8	1878	Milton, Del.	Pennacola, Fla.	
110328		Sip.	Roman	6.85	6.51	33.0	12.2	3.8	1884	Freemans Ranch, Cal.	San Francisco, Cal.	
21401		Sch.	Romana	26.80	25.46	51.1	19.5	5.1	1863	Cow Bay, N. Y.	Patchogue, N. Y.	
110038		Sch. 7.	Romance	32.19	30.58	66.0	17.0	6.0	1872	Bath, Me.	New York, N. Y.	
21224		Sch.	Romco	39.97	37.97	48.6	16.6	6.8	1816	Essex, Mass.	Bucksport, Me.	
21841		Sch.	Romco	15.58	15.08	48.6	17.9	4.7	1863	Pocomoke City, Md.	Onancock, Va.	
21011		Sch.	Romer	33.18	30.84	54.4	18.3	5.9	1864	Somerset County, Md.	Baltimore, Md.	

† Formerly schooner Innes L. Clark.

† Rebuilt, 1882.

## MERCHANT SAILING VESSELS OF THE UNITED STATES—Continued.

Official No.	Signal letters.	Rig.	Name of vessel.	Gross tonnage.	Net tonnage.	Length.	Breadth.	Depth.	When built.	Where built.	Home port (where permanent document issues).
						Feet.	Feet.	Feet.			
110237		Slp.	Romp	15.24	14.48	37.8	14.4	4.8	1875	Bath, Me.	Bristol, R. I.
110300		Slp.	Romp	8.87	8.43	37.6	12.7	3.9	1876	Mount Pleasant, S. O.	Charleston, S. C.
110911		Slp. y.	Roundup	7.79	7.40	32.0	8.3	6.6	1883	Boston, Mass.	Boston, Mass.
110816	K. G. H. F.	Sch.	Roundout	815.86	793.05	176.5	35.5	20.6	1875	Hallifax, Nova Scotia.	New York, N. Y.
110528		Sch.	Rosa A.	96.25	22.82	59.6	20.6	4.8	1882	Biloxi, Miss.	New Orleans, La.
110683		Slp.	Rosa B.	9.74	9.25	39.0	14.5	3.7	1885	Dividing Creek, N. J.	Bridgeton, N. J.
110689		Sch.	Rosa E.	40.45	38.43	61.4	19.0	5.1	1885	Steuben, Me.	Bath, Me.
110830		Sch.	Rosa L.	9.21	8.75	39.9	15.4	4.0	1889	New Orleans, La.	New Orleans, La.
110809		Sch.	Rosa L.	8.04	7.64	40.5	14.2	3.2	1890	Wolf River, Miss.	Do.
111048		Sch.	Rosa T.	21.71	20.62	54.2	17.6	3.2	1893	Old River, Tex.	Galveston, Tex.
110383		Sch.	Rosa Albany	16.79	15.95	37.5	14.6	4.6	1878	Biloxi, Miss.	Key West, Fla.
21907	J. H. B. R.	Hg.	Rosa Baker	108.64	103.21	82.0	23.6	5.9	1897	Soltau, Mass.	Boston, Mass.
110542		Sch.	Rosa Beltzell	49.71	47.22	73.5	21.1	5.5	1882	Worcester County, Md.	Baltimore, Md.
21302		Sch.	Rosa Bells	131.99	125.40	100.0	26.2	7.8	1863	Milwaukee, Wis.	Milwaukee, Wis.
110673		Sch.	Rosa Di Lustrro	16.88	16.04	51.0	14.2	3.7	1885	Pensacola, Fla.	Shieldsboro, Miss.
110260		Sch.	Rosa Lee	32.10	30.49	53.6	19.0	5.2	1875	Mathews County, Va.	Norfolk, Va.
110872		Lgr.	Rosa Lena	8.20	7.88	35.5	11.2	2.9	1890	Terrebonne Parish, La.	Brashear, La.
110521	J. V. W. L.	Sch.	Rosa Mueller	282.44	268.32	120.0	30.9	10.3	1882	East Deering, Me.	Portland, Me.
110991		Sch.	Rosa Pearl	10.44	9.92	52.5	13.5	3.7	1892	Ortolo, Md.	Crisfield, Md.
111049		Slp.	Rosa Pierce	5.47	5.47	40.0	10.5	2.2	1893	North River, N. C.	Beaufort, N. C.
110517		Sch.	Rosa Sonmuth	760.02	738.28	181.0	33.4	11.5	1882	East Saginaw, Mich.	Port Huron, Mich.
110221		Sch.	Rosa Scarborough	6.29	5.78	34.2	11.6	3.7	1874	Smithville, N. C.	Key West, Fla.
21338		Sch.	Rosa Villor	20.70	13.77	48.3	16.7	4.1	1887	Mandeville, La.	New Orleans, La.
111006		Sch.	Rosa B. Cora	17.06	16.18	41.0	13.0	4.0	1892	Elizabeth City, N. C.	Edenton, N. C.
110653		Sch.	Rosa M. Dunnean	10.30	9.78	53.5	14.6	3.1	1884	Holland Point, Md.	Crisfield, Md.
111060		Slp.	Rosa and May	6.38	6.07	30.0	10.5	4.6	1894	Brooksville, Me.	Castine, Me.
21815		Slp.	Rosalie	19.42	18.45	48.9	16.4	4.9	1865	Patohogue, N. Y.	Patohogue, N. Y.
110277		Slp.	Rosalie	7.33	6.96	35.7	12.7	4.7	1876	Bay St. Louis, Miss.	Shieldsboro, Miss.
21264		Sch.	Rosalie	15.41	14.84	39.5	14.6	4.4			Key West, Fla.
21830		Sch.	Rosalie	15.48	14.71	42.8	12.6	3.9	1884	New Orleans, La.	Brashear, La.
110405		Sch.	Rosalie	28.07	26.67	51.5	19.0	3.8	1879	Lake Charles, La.	Galveston, Tex.
110431		Slp.	Rosalie	22.27	21.16	47.3	17.3	5.6	1880	Philadelphia Pa.	Norfolk, Va.
110715		Slp.	Rosalie	6.01	5.71	28.7	12.3	3.0	1879	Bay Shore, N. Y.	Patohogue, N. Y.
110854		Slp.	Rosalie	12.71	12.07	37.6	13.6	4.0	1890	Charleston, S. C.	Charleston, S. C.
110904		Slp.	Rosalie	5.32	5.32	25.7	11.3	3.0	1884	Kaighns Point, N. J.	Philadelphia, Pa.
111019		Sch.	Rosalie M.	8.35	7.93	33.0	12.6	3.6	1893	Biloxi, Miss.	Shieldsboro, Miss.
110912		Slp. y.	Rosalind	8.92	8.47	34.0	10.4	6.5	1888	Boston, Mass.	New York, N. Y.
76421		Sch. y.	Rosamond	21.50	23.28	42.0	14.8	4.0	1883	Point Pleasant, N. J.	Philadelphia, Pa.
1,0347	J. S. W. H.	Sch.	Rosario	148.65	141.25	99.0	26.9	9.5	1878	San Francisco, Cal.	San Francisco, Cal.
21182		Slp.	Roscius	227.88	216.49	124.9	25.2	9.8	1848	Cleveland, Ohio.	Port Huron, Mich.
110978		Slp.	Roscoe G.	8.30	7.89	35.6	12.0	2.8	1888	Gouldsboro, Me.	South West Harbor, Me.
111042		Sch.	Roscoe S. Miller	20.84	19.80	53.0	17.6	4.5	1903	Buena Vista, N. J.	Bridgeton, N. J.
110015		Sch.	Rose	5.41	5.14	28.4	10.3	3.8	1871	Saco, Me.	Portland, Me.
110080		Sch.	Rose	17.02	16.17	45.6	15.6	4.1	1872	Smithville, N. C.	Charleston, S. C.
110420		Sch.	Rose	23.97	22.78	58.6	13.6	5.0	1880	Sheboygan, Wis.	Grand Haven, Mich.
110915		Sch.	Rose	6.40	6.40	35.4	10.9	3.9	1891	Astoria, Oreg.	Astoria, Oreg.
110394		Sch.	Rose Brothers	18.47	17.55	45.5	16.5	5.2	1879	Bristol, Me.	Newport, R. I.
110876		Sch.	Rose Cabral	84.06	89.36	86.6	23.9	9.1	1890	Kasex, Mass.	Provincetown, Mass.
21928		Sch.	Rose Calkin	60.77	57.74	69.5	24.7	5.1	1868	Westfield, N. Y.	New York, N. Y.
111007		Sch.	Rose Etta	11.54	10.97	40.5	10.8	5.5	1892	Arthur Bay, Mich.	Marquette, Mich.
110714		Lgr.	Rose Enallie	5.42	5.15	36.0	11.3	3.3	1886	Little Calhou, La.	Brashear, La.
110485	J. V. K. D.	Hk.	Rose Innes	835.42	799.96	163.2	35.9	19.6	1881	Bath, Me.	New York, N. Y.
110927		Slp. y.	Rose Marie	7.36	7.00	30.8	12.8	4.2	1890	Brooklyn, N. Y.	Do.
110524		Sch.	Rose Sparks	44.14	41.98	56.5	20.5	5.4	1882	San Francisco, Cal.	San Francisco, Cal.
21713		Slp.	Rose Wood	18.72	17.79	42.0	17.4	3.8	1867	Kingston, Mass.	Plymouth, Mass.
110804		Sch.	Rosebelle	8.84	8.40	44.6	11.9	3.0	1888	Smyrna, N. C.	Beaufort, N. C.
21208		Slp.	Rosebud	82.81	81.17	52.1	19.4	5.2	1856	Gullford, Conn.	Greensport, N. Y.
110175		Sch.	Rosebud	8.62	8.19	32.0	13.6	4.2	1874	Key West, Fla.	Key West, Fla.
110411		Sch.	Rosebud	9.99	7.59	44.0	10.6	2.7	1875	Dorchester County, Md.	Annapolis, Md.
110752		Sch.	Rosebud	30.41	28.90	60.0	18.2	3.6	1887	Oakloch, Wis.	Milwaukee, Wis.
110773		Slp.	Rosebud	6.18	5.87	26.8	11.0	4.4	1885	Osterville, Mass.	Nantucket, Mass.
21753		Sch.	Rosella	39.06	37.12	60.0	22.3	4.3	1868	San Francisco, Cal.	San Francisco, Cal.
111011		Slp.	Rosella	8.64	8.21	34.0	14.0	3.4	1892	Patohogue, N. Y.	Patohogue, N. Y.
21402		Slp.	Rosette	38.09	34.29	52.0	22.0	6.0	1884	New York, N. Y.	New York, N. Y.
110781		Slp.	Rosie	7.20	6.84	39.7	14.6	3.8	1887	Patohogue, N. Y.	Patohogue, N. Y.
110490		Slp. y.	Rosie	6.98	6.63	26.4	10.3	4.0	1887	Cambridge, Mass.	Boston, Mass.
110981		Sch.	Rosie H.	7.20	6.97	72.0	16.5	6.0	1892	Alameda, Cal.	Boston, Mass.
110490		Slp.	Rosie Beatrice	25.31	24.04	54.8	16.5	4.7	1881	Madison, Md.	San Francisco, Cal.
110850		Slp.	Rosie Pearson	7.07	7.39	26.7	14.0	3.6	1884	Pocomoke City, Md.	Baltimore, Md.
110929		Slp.	Rosie A. Marshall	10.34	9.73	33.8	13.7	4.0	1881	Provincetown, Mass.	Crisfield, Md.
110078		Sch.	Rosina	10.70	10.17	34.9	12.6	4.0	1879	Apalachicola, Fla.	Apalachicola, Fla.
110566		Sch.	Rosina	57.89	55.81	56.0	18.0	4.0	1878	Lake Charles, La.	Galveston, Tex.
110451		Lgr.	Rosina O.	5.58	5.30	35.0	11.4	3.6	1884	New Orleans, La.	New Orleans, La.
111074	K. M. D. J.	Slp.	Rosy L. Coe	172.72	165.03	108.8	26.9	9.4	1885	Kennebunk Port, Me.	Boston, Mass.
110868		Slp.	Rosy Dawn	24.05	22.85	45.0	15.9	4.1	1889	Bowdoinham, Me.	Bath, Me.
110254		Slp.	Rough Ashler	12.23	11.63	45.3	13.3	3.0	1875	Havre de Grace, Md.	Baltimore, Md.
21822		Sch.	Rough and Ready	58.80	53.30	69.0	24.4	5.1	1864	San Francisco, Cal.	San Francisco, Cal.
21866		Slp.	Rough and Ready	18.24	9.78	35.0	12.8	4.0	1871	Greensport, N. Y.	Greensport, N. Y.

<sup>1</sup> Formerly British bark Ella Vee.

<sup>2</sup> Formerly schooner-yacht John L. Durston.

## MERCHANT SAILING VESSELS OF THE UNITED STATES—Continued.

Official No.	Signal letters.	Rig.	Name of vessel.	Gross tonnage.	Net tonnage.	Length.	Breadth.	Depth.	When built.	Where built.	Home port (where permanent document issued).
						Feet.	Feet.	Feet.			
110686		Sch.	Rough and Ready	12.87	12.23	41.0	14.7	4.3	1885	St. James, Mich.	Grand Haven, Mich.
110638		Sch.	Roulette	83.32	79.15	82.0	23.2	10.0	1884	Boston, Mass.	Boston, Mass.
110087		Sch.	Rouse Simmons	205.26	195.00	123.5	27.6	8.4	1868	Milwaukee, Wis.	Grand Haven, Mich.
110092		Slp.	Rover	8.77	8.34	34.4	12.6	3.4	1860	Southolds, N. Y.	Cold Springs, N. Y.
110477		Sch.	Rover	42.18	40.08	76.0	17.6	3.3	1873	Fort Howard, Wis.	Milwaukee, Wis.
110600	K. B. P. F.	Sch.	Rover	126.12	119.81	92.5	26.3	8.0	1883	Cambridge, Md.	Baltimore, Md.
110810		Slp.	Rover	5.53	5.25	25.8	11.0	2.8	1884	Port Republic, N. J.	Somers Point, N. J.
110899	K. J. F. P.	Slp. y.	Rover	20.18	19.18	42.2	15.6	6.3	1880	Brooklyn, N. Y.	New York, N. Y.
21106		Sch.	Rover's Bride	20.13	19.13	47.0	16.2	6.0	1860	Boston, Mass.	South West Harbor, Me.
110285		Sch.	Rover's Brother	18.50	17.57	42.5	15.6	4.5	1876	Port Orange, Fla.	Tampa, Fla.
110709		Sch. y.	Rowena	12.33	11.71	50.2	13.0	4.5	1885	Flushing, N. Y.	New York, N. Y.
110990		Sch.	Rowena	16.13	15.38	40.6	13.3	5.2	1892	Florence, Fla.	Key West, Fla.
21589		Slp.	Roxana	9.41	8.94	38.7	12.0	3.6			Perth Amboy, N. J.
110343		Sch.	Roxana	9.33	8.80	42.0	12.0	3.0	1878	Kinnekeet, N. C.	Edenton, N. C.
110503		Sch.	Roxana Frances	60.04	57.04	81.2	23.2	6.4	1882	Pocomoke City, Md.	Annapolis, Md.
110658		Sch.	Roxana Hand	16.48	15.64	42.0	16.3	4.0	1884	Goshen, N. J.	Bridgeton, N. J.
21888		Slp.	Roxanna	7.83	7.83	30.2	12.1	4.0	1869	Westbrook, Conn.	New Haven, Conn.
110625		Sch.	Roxie J. Connor	15.80	15.01	50.0	14.6	3.8	1869	Magnolia, Del.	Crisfield, Md.
110919	K. J. N. W.	Sch.	Roy Somers	314.60	298.87	140.0	34.0	9.0	1891	Fairhaven, Cal.	San Francisco, Cal.
110985		Slp.	Roy F. Eaton	13.23	12.57	37.8	12.8	6.0	1892	West Tremont, Me.	South West Harbor, Me.
21021		Sch.	Royal Oak	50.10	53.29	70.2	22.2	5.9	1866	Talbot County, Md.	Crisfield, Md.
21716		Sch.	Royal Tiger	11.34	10.77	37.4	13.0	5.5	1859	Bristol, Me.	Waldoboro, Me.
21219		Sch.	Rozella	36.53	34.70	54.3	10.4	6.8	1840	Essex, Mass.	South West Harbor, Me.
11040		Sch.	Ruba	5.36	5.10	41.0	11.5	2.7	1892	Crisfield, Md.	Crisfield, Md.
110779		Sch.	Ruby	60.88	48.84	69.0	21.2	5.5	1868	San Francisco, Cal.	San Francisco, Cal.
110803		Slp.	Ruby	8.24	8.93	31.9	13.2	3.2	1888	Greenport, N. Y.	Greenport, N. Y.
110805		Sch.	Ruby	8.56	8.13	40.6	11.6	3.2	1868	Orlolo, Md.	Baltimore, Md.
111015		Sch.	Ruby	12.86	12.22	48.5	14.4	4.6	1884	Mose Point, Miss.	Sheldalboro, Miss.
110683		Sch.	Ruby Dye	12.18	11.57	42.3	11.3	3.6	1884	Lake Worth, Fla.	St. Augustine, Fla.
110554	J. W. N. C.	Sch.	Ruby A. Cousins	192.72	185.02	112.5	30.5	9.9	1892	Eureka, Cal.	Eureka, Cal.
110656		Slp.	Ruby G. Ford	9.35	8.98	45.0	15.6	2.8	1891	Fairmount, Md.	Crisfield, Md.
110293	J. R. K. P.	Bk.	Rufus E. Wood	1,477.21	1,405.55	200.1	40.4	24.6	1875	Deering, Me.	San Francisco, Cal.
21231		Sch.	Rushlight	60.98	63.63	73.0	21.2	7.7	1863	Essex, Mass.	Gloucester, Mass.
110996		Sch.	Russel L.	9.00	8.55	54.0	17.0	2.4	1892	Dorchester County, Md.	Baltimore, Md.
110919		Sch.	Russell C.	10.49	9.97	52.0	15.0	3.1	1890	Oxford, Md.	Do.
110795		Sch.	Russell Dart	22.02	210.92	124.0	24.2	10.4	1857	Milan, Ohio	Detroit, Mich.
21476		Sch.	Russian	305.70	290.42	137.0	28.2	11.5	1862	Oswego, N. Y.	Port Huron, Mich.
21611		Slp.	Rustic	19.03	18.08	43.4	17.4	4.4	1860	Saybrook, Conn.	Greenport, N. Y.
110713		Sch.	Rustio	7.87	7.48	40.0	12.0	2.5	1886	Northumberland County, Va.	Tappanhook, Va.
21432		Slp.	Ruth	6.12	5.81	29.8	12.2	3.0			Newport News, Va.
110145		Sch.	Ruth	27.18	25.82	60.0	15.5	3.7	1873	North East, Md.	Baltimore, Md.
110478	K. C. F. V.	Sch. y.	Ruth	89.63	85.15	89.4	23.6	8.7	1881	Noank, Conn.	New York, N. Y.
110666		Slp.	Ruth	7.70	7.32	25.9	13.3	4.5	1885	do	Stonington, Conn.
111018		Sch.	Ruth	7.87	7.48	29.6	12.4	3.4	1893	Key West, Fla.	Key West, Fla.
111091		Sch.	Ruth	7.67	7.47	43.6	12.0	2.7	1894	Smyrna, N. C.	Beaufort, N. C.
111012		Sch.	Ruth Darling	14.27	13.56	42.2	15.1	3.6	1892	North River, N. C.	Wilmington, N. C.
110197	J. P. G. H.	Sch.	Ruth Robinson	498.90	479.18	139.9	33.0	12.2	1874	Portland, Conn.	New York, N. Y.
21762	J. D. P. G.	Sch.	Ruth Shaw	365.21	365.95	120.0	30.0	10.0	1867	Milville, N. J.	Philadelphia, Pa.
110082		Sch.	Ruth A. Price	69.47	66.00	73.3	23.8	7.9	1873	Somerset County, Md.	Baltimore, Md.
110631		Sch.	Ruth A. Russell	30.38	28.86	64.7	18.0	5.4	1883	Solomons Island, Md.	Crisfield, Md.
111084		Slp.	Ruth E. Cunnock	7.21	7.21	38.0	11.0	5.0	1895	Capo Rosier, Me.	Custine, Me.
110983		Sch.	Ruth M. Martin	98.80	93.86	89.2	23.7	9.8	1892	Essex, Mass.	Provincetown, Mass.
21913		Sch.	Ruth S. Hodgdon	61.43	58.36	81.0	18.7	7.5	1848	do	Boston, Mass.
21890		Slp.	Ruth T. Hicks	38.21	36.30	48.0	20.6	5.1	1848	Roalyn, N. Y.	New York, N. Y.
<b>S.</b>											
115408		Sch.	S. Chase	15.22	14.46	48.6	15.5	4.0	1875	Somerset County, Md.	Crisfield, Md.
57497		Sch.	S. Clement	447.95	436.95	103.0	30.5	12.0	1863	Newport, Mich.	Duluth, Minn.
115045		Sch.	S. Danielson	87.55	83.20	91.9	27.0	6.8	1883	Gruber Mills, Oreg.	San Francisco, Cal.
23644		Sch.	S. Francis	11.53	10.96	40.3	12.5	4.5	1868	Hatteras, N. C.	Newbern, N. C.
186118		Sch.	S. Greenwood	15.07	14.32	36.0	14.0	5.0	1866	Noank, Conn.	New York, N. Y.
22435	H. Q. V. D.	Sch.	S. Hale	126.49	119.22	89.0	26.5	8.5	1864	Taunton, Mass.	Fall River, Mass.
23141		Sch.	S. Sawyer	69.48	66.01	72.4	22.7	6.6	1859	Bristol, Me.	Damariscotta, Me.
115781		Sch.	S. Thal	55.42	52.65	75.2	20.4	4.8	1867	Ostikosh, Wis.	Milwaukee, Wis.
22884		Slp.	S. Van Rensselaer	22.41	21.29	43.7	17.4	4.5	1834	Hempstead, N. Y.	New York, N. Y.
116136		Slp.	S. Wimsatt	8.01	7.61	34.4	12.7	3.5	1886	Washington, D. C.	Newport News, Va.
116595		Sch.	S. A. Hollaad	10.51	9.98	50.0	14.7	3.3	1893	Marion, Md.	Crisfield, Md.
115597		Sch.	S. A. Irish	234.08	222.38	135.3	25.5	9.1	1874	De Pere, Wis.	Detroit, Mich.
22139	H. Q. N. L.	Sch.	S. A. Paine	138.55	131.03	93.4	24.0	9.5	1866	Boston, Mass.	Deer Isle, Me.
23765		Sch.	S. A. Wood	314.30	298.59	150.0	38.0	9.0	1868	Manitowoc, Wis.	Milwaukee, Wis.
23712		Slp.	S. B. Bogert	6.62	6.29	36.0	12.0	2.8	1867	Patchogue, N. Y.	Patchogue, N. Y.
22702		Slp.	S. B. Latham	10.03	9.53	32.6	13.0	4.0			Charleston, S. C.
159401	K. L. B.	Sch.	S. B. Marts	532.48	524.86	147.3	35.0	14.8	1891	Denniarille, N. J.	Hridgeton, N. J.
23163		Slp.	S. B. Miller	25.86	24.57	42.8	18.5	6.8	1876	Noank, Conn.	New York, N. Y.
116335		Sch.	S. B. Paige	47.49	45.12	79.0	20.0	4.5	1863	Ostikosh, Wis.	Milwaukee, Wis.
22346		Sch.	S. B. Poferoy	408.87	395.63	150.5	33.4	11.6	1856	Cleveland, Ohio	Detroit, Mich.
23343	J. B. M. W.	Sch.	S. B. Wheeler	290.66	266.93	118.7	30.0	9.4	1856	Wilmington, Del.	Wilmington, Del.

Formerly { a schooner-yacht Jessie.  
 { United States schooner Alice.

Formerly { a schooner Russell Dart.  
 { British barge Josephine.

Rebuilt, 1888.

## MERCHANT SAILING VESSELS OF THE UNITED STATES—Continued.

Official No.	Signal letters.	Rtg.	Name of vessel.	Gross tonnage.	Net tonnage.	Length.	Breadth.	Depth.	When built.	Where built.	Home port (where parent document issued).
						Feet.	Feet.	Feet.			
116212	K. F. D. R.	Bk.	S. C. Allen	690.00	655.50	177.2	37.0	14.3	1888	Bath, Me.	Port Townsend, Wash.
113447		Sch.	S. C. Kemble	25.15	23.89	48.5	18.4	4.9	1875	Newport, N. J.	Bridgeton, N. J.
116179	J. M. V. R.	Sch.	S. C. Tryon	423.34	402.19	140.0	32.0	14.0	1873	Greenport, N. Y.	Boston, Mass.
116354	K. H. N. L.	Shp.	S. D. Carleton	1,882.20	1,788.15	240.0	44.4	25.4	1890	Rockport, Me.	Rockport, Me.
23817		Sch.	S. E. Barnes	44.12	41.92	65.0	20.8	4.8	1869	Westfield, N. Y.	New York, N. Y.
116198		Sch.	S. E. Conlourn	27.91	26.52	57.2	19.4	5.9	1873	Somerset County, Md.	Crisfield, Md.
22129		Sch.	S. E. Davis	79.40	75.43	78.1	21.8	7.6	1867	Boston, Mass.	Boston, Mass.
23920		Sch.	S. E. Perry	39.44	37.50	66.5	22.3	4.6	1869	San Francisco, Cal.	San Francisco, Cal.
116195		Sch.	S. E. Smith	7.46	7.09	45.0	10.0	2.0	1870	Milford, Conn.	Bridgeton, Conn.
116040		Shp.	S. E. Burns	17.73	16.85	45.5	16.3	4.4	1868	Bayport, N. Y.	Patchogue, N. Y.
23872		Sch.	S. F. Kirwan	83.66	79.48	84.8	23.9	6.3	1870	Dorchester County, Md.	Crisfield, Md.
116570		Sch.	S. F. Knapp	6.75	6.45	28.5	12.3	3.7	1881	Cap Trase, N. Y.	Patchogue, N. Y.
116106	K. D. T. M.	Shp.	S. F. Maker	109.31	103.75	90.0	24.1	9.6	1887	Essex, Mass.	GloUCESTER, Mass.
115967	K. B. V. S.	Sch.	S. G. Hart	531.51	504.94	158.0	34.3	12.3	1883	Waldoboro, Me.	St. George, Me.
116428	K. J. R. G.	Sch.	S. G. Haskell	681.54	647.46	160.2	34.7	14.3	1891	Milbridge, Me.	Deer Isle, Me.
116145	K. G. M. H.	Bkn.	S. G. Wilder	604.03	573.84	166.8	37.3	14.0	1887	Port Blakeley, Wash.	San Francisco, Cal.
22761		Shp. y.	S. H. Davis	44.22	42.01	50.8	20.6	6.9	1846	New York, N. Y.	New York, N. Y.
22306		Sch.	S. H. Lathrop	278.81	264.87	127.0	28.1	10.3	1856	Buffalo, N. Y.	Port Huron, Mich.
116850		Shp.	S. H. Mills	20.92	19.02	45.4	17.4	4.7	1882	Crisfield, Md.	Baltimore, Md.
115532		Sch.	S. H. Pinkston	19.67	18.69	48.0	15.0	5.6	1877	Keenebunk, Me.	Damariscotta, Me.
116292		Sch.	S. H. Roberts	19.61	18.63	60.0	16.3	4.8	1889	Somerset County, Md.	Crisfield, Md.
116534		Sch.	S. H. Sawyer	103.08	98.78	77.5	25.4	8.1	1883	Dorchester, New Brunswick	Machias, Me.
22329		Sch.	S. H. Witherbee	69.35	69.35	84.3	14.7	6.5	1884	Essex, N. Y.	Pattaburg, N. Y.
116083		Sch.	S. H. Woodbury	6.53	6.20	38.8	10.2	2.8	1885	Cedar Key, Fla.	Cedar Key, Fla.
23823		Sch.	S. J. Delan	36.31	34.49	59.4	20.0	5.9	1869	Islip, N. Y.	Philadelphia, Pa.
116090		Sch.	S. J. Dickson	30.07	28.57	63.2	19.6	3.8	1886	Port Bayou, Miss.	Shieldsboro, Miss.
23132		Sch.	S. J. Lindsey	80.27	70.24	68.2	20.2	7.4	1860	Harrington, Me.	Rockland, Me.
115500		Sch.	S. J. Stephens	10.37	9.85	44.0	10.8	3.7	1877	Rock Hall, Md.	Baltimore, Md.
23761		Sch.	S. J. Tilden	613.17	582.52	172.0	32.0	13.4	1869	Cleveland, Ohio	Buffalo, N. Y.
116031		Shp.	S. K. Marshall	5.29	5.03	43.0	8.9	2.9	1884	Seyern River, Va.	Newport News, Va.
115502		Sch.	S. K. Parks	6.67	5.30	47.0	13.0	3.0	1876	Somerset County, Md.	Crisfield, Md.
115551		Sch.	S. L. Bowen	21.66	23.43	51.3	19.0	4.5	1877	Wicomico County, Md.	Tappahanock, Va.
23743		Sch.	S. L. Elmira	18.17	17.27	45.0	15.0	3.8	1869	Hatons, N. C.	Newbern, N. C.
23122		Sch.	S. L. Foster	48.14	45.73	67.2	20.2	6.9	1867	Damariscotta, Me.	Portland, Me.
115748		Shp.	S. L. Hartford	25.09	23.75	44.5	16.5	6.4	1880	Eggs Island, Ga.	Savannah, Ga.
115953		Shp.	S. L. Houseman	12.94	12.30	41.7	14.8	4.0	1883	Nansemond County, Va.	Norfolk, Va.
115412	J. Q. L. T.	Sch.	S. M. Bird	517.31	491.45	132.0	32.1	15.2	1874	Belfast, Me.	Rockland, Me.
115297		Sch.	S. M. Dougherty	10.99	10.44	33.3	13.5	3.4	1874	Penn Grove, N. J.	Bridgeton, N. J.
23782		Sch.	S. M. Homan	22.99	21.84	49.5	16.9	4.5	1869	South Haven, N. Y.	Philadelphia, Pa.
115722		Sch.	S. M. Stephenson	611.90	495.31	166.2	33.0	12.0	1880	Manitowoc, Wis.	Chicago, Ill.
116130	K. D. N. Q.	Bkn.	S. N. Castle	514.81	498.07	155.8	35.1	13.7	1886	Port Blakeley, Wash.	San Francisco, Cal.
110493		Sch.	S. O. Co. No. 55	323.71	323.71	125.0	30.0	10.0	1891	do	New York, N. Y.
116599	K. L. T. B.	Sch.	S. O. Co. of N. Y., No. 58	1,643.98	1,599.52	249.0	37.0	20.0	1883	Chester, Pa.	do
116666		Sch.	S. O. Co. No. 75	793.83	780.22	170.0	33.0	17.0	1893	West Superior, Wis.	Chicago, Ill.
116067		Sch.	S. O. Co. No. 76	793.82	780.22	170.0	33.0	17.0	1895	do	do
116671		Sch.	S. P. Ames	43.16	41.14	61.0	18.0	6.4	1879	Mount Rose, Mich.	Port Huron, Mich.
115693	J. T. N. S.	Sch.	S. P. Hitchcock	603.75	573.57	162.3	35.6	13.2	1879	Bath, Me.	Bath, Me.
115956	K. B. S. G.	Shp.	S. P. Hitchcock	2,292.14	2,177.54	247.4	44.3	20.0	1883	do	New York, N. Y.
116597		Sch.	S. P. McDaniel	5.82	5.53	46.0	11.0	2.7	1893	Oriole, Md.	Crisfield, Md.
110535	K. L. M. D.	Sch.	S. P. Willard	127.94	121.54	98.6	25.2	10.4	1862	Essex, Mass.	GloUCESTER, Mass.
115201	J. N. G. W.	Bk.	S. R. Bearce	607.56	577.18	139.7	31.9	17.8	1873	Yarmouth, Me.	Portland, Me.
115224		Sch.	S. R. Lane	72.00	68.40	76.1	21.9	8.0	1873	Essex, Mass.	GloUCESTER, Mass.
115204	J. N. H. M.	Bk.	S. R. Lyman	698.94	568.99	139.9	32.3	17.2	1873	Yarmouth, Me.	Portland, Me.
22806		Shp.	S. R. Packer	10.66	10.13	33.8	13.5	5.0	1862	Noank, Conn.	Sag Harbor, N. Y.
23810		Sch.	S. S. Brown	96.77	91.94	82.6	26.2	6.7	1862	Northport, N. Y.	Albany, N. Y.
23798	J. H. C. N.	Sch.	S. S. Hudson	429.89	408.40	127.1	30.9	10.2	1869	Mays Landing, N. J.	Somers Point, N. J.
23983		Shp.	S. S. Rowe	50.64	48.11	61.1	23.4	5.9	1871	Boston, Mass.	Boston, Mass.
23040		Sch.	S. S. Smith	83.79	79.60	72.0	25.5	7.6	1866	Sag Harbor, N. Y.	Bath, Me.
23654		Shp.	S. S. Somers	10.02	9.52	36.1	15.0	3.8	1868	Crisfield, Md.	Baltimore, Md.
23722		Sch.	S. S. Webb	32.19	30.59	58.0	20.0	4.0	1867	Bon Secour, Ala.	New Orleans, La.
115531		Shp.	S. S. Wyckoff	6.09	5.79	28.5	10.1	2.9	1860	Toms River, N. J.	Tuckerton, N. J.
23363		Sch.	S. T. Atwater	822.90	806.76	135.6	23.8	11.4	1886	Irondequoit, N. Y.	Buffalo, N. Y.
116287		Sch.	S. T. Howard	9.03	9.44	50.6	12.4	3.8	1889	Dames Quarter, Md.	Crisfield, Md.
116047		Sch.	S. T. Muir	16.12	15.31	54.1	15.0	4.4	1883	Fairmont, Md.	Annapolis, Md.
23581		Sch.	S. V. Rogers	6.15	5.85	32.0	11.5	2.8	1856	Sayville, N. Y.	Patchogue, N. Y.
116683		Shp.	S. V. Turner	5.75	5.44	37.6	9.4	2.6	1879	York County, Va.	Newport News, Va.
115672		Sch.	S. W. Darby, Jr.	48.03	45.49	70.0	23.0	4.5	1879	Milford, Del.	Wilmington, Del.
23700		Shp.	S. W. Truslow	23.31	22.15	50.5	17.9	5.1	1869	Moriches, N. Y.	Perth Amboy, N. J.
116058		Sch.	S. J. D. Wilson	33.80	32.11	65.1	18.1	5.2	1885	Malden, Md.	Norfolk, Va.
22284		Sch.	S. V. R. Watson	515.80	490.01	177.1	31.4	12.4	1861	Cleveland, Ohio	Detroit, Mich.
23736	J. G. L. N.	Sch.	S. V. W. Simmons	183.89	184.20	106.0	29.0	8.6	1860	Camden, N. J.	Baltimore, Md.
23240		Shp.	S. Eliza Dunn	88.37	86.46	57.3	22.6	4.5	1864	Salem, N. J.	New York, N. Y.
115847	J. W. F. K.	Sch.	S. Warren Hall	160.32	152.81	101.6	29.0	7.0	1883	Milford, Del.	Wilmington, Del.
23933	J. K. P. G.	Sch.	Saarbruck	163.32	136.20	99.5	26.5	6.7	1871	East Machias, Me.	Machias, Me.
22484		Sch.	Sabine	56.12	53.31	66.5	20.1	7.3	1850	Essex, Mass.	Boston, Mass.
116095		Shp.	Sabino	66.98	44.84	65.5	19.0	4.9	1886	Phippsburg, Me.	Bath, Me.
115677		Sch.	Sabra A	9.31	8.85	35.1	11.9	3.3	1884	Piney Point, N. C.	Beaufort, N. C.

\*Formerly British schooner Emma C.

## MERCHANT SAILING VESSELS OF THE UNITED STATES--Continued.

Official No.	Signal letters.	Htg.	Name of vessel.	Gross tonnage.	Net tonnage.	Length.	Breadth.	Depth.	When built.	Where built.	Home port (where permanent document issued).
115548		Slp.	Sabrina	14.47	13.75	43.4	16.2	3.5	1877	Riverside, N. J.	Camden, N. J.
23046		Sch.	Sachem	15.22	14.46	41.4	16.0	3.3			Newport, R. I.
115492	J. R. W. L.	Sbp.	Sachem	1,380.70	1,311.67	194.0	39.4	23.4	1876	Boston, Mass.	Boston, Mass.
116201		Slp.	Sachem	7.40	7.09	28.5	11.1	5.0	1888	Gloucester, Mass.	Gloucester, Mass.
116252	K. G. D. T.	Sch. y.	Sachem	81.74	77.06	83.5	23.6	9.5	1886	South Boston, Mass.	New York, N. Y.
116440		Slp.	Sachem	9.25	8.79	33.4	12.6	3.7	1891	Greenback, Va.	Chincoteague, Va.
22858		Slp.	Sacramento	16.28	16.28	41.4	17.0	3.9			New York, N. Y.
23658		Sch.	Sacramento	130.61	124.27	100.7	31.2	6.5	1868	San Francisco, Cal.	San Francisco, Cal.
23089		Sch.	Saddle Rock	9.56	9.09	36.5	13.6	3.4	1871	New York, N. Y.	Perth Amboy, N. J.
115487		Sch.	Sadie	18.40	17.54	45.0	16.3	4.5	1876	St. Michaels, Md.	Newport News, Va.
115641		Cat.	Sadie	5.58	5.31	27.5	12.2	2.8	1876	Bay Shore, N. Y.	Patchogue, N. Y.
116055		Sch.	Sadie	6.82	6.48	35.4	11.1	2.4	1885	Atlantic City, N. J.	Somers Point, N. J.
116112		Slp.	Sadie	14.34	13.64	39.5	11.6	5.3	1893	Chicago, Ill.	Chicago, Ill.
110371	K. H. T. S.	Sch.	Sadie	310.51	294.99	142.3	34.0	9.0	1890	Fairhaven, Cal.	San Francisco, Cal.
116609		Slp.	Sadie	7.41	7.05	33.0	13.6	2.5	1892	Woodsburg, N. Y.	Patchogue, N. Y.
116254		Cat.	Sadie A.	5.28	5.02	28.4	12.5	3.1	1889	Patchogue, N. Y.	Do.
116233		Slp. y.	Sadie B.	10.08	9.36	25.8	11.3	4.7	1888	Haverhill, Mass.	Newburyport, Mass.
116433		Slp.	Sadie E.	7.01	7.26	30.2	12.4	4.2	1893	Cos Cob, Conn.	Bridgeport, Conn.
116018		Slp.	Sadie M.	14.74	14.00	43.5	15.5	4.2	1894	Patchogue, N. Y.	Patchogue, N. Y.
115685		Sch.	Sadie Bell	9.28	8.82	45.0	14.5	3.3	1877	Crisfield, Md.	Crisfield, Md.
116075		Slp.	Sadie Belle	8.01	7.66	36.0	13.0	3.0	1885	Charleston, S. C.	Charleston, S. C.
116441		Sch.	Sadie Belle	5.54	5.27	35.0	11.4	2.6	1891	Nanticoke, Md.	Crisfield, Md.
115515		Slp.	Sadie Coburn	7.14	6.78	30.7	11.6	3.0	1892	Point Washington, Fla.	Peussacola, Fla.
115710	J. T. V. B.	Sch.	Sadie Corey	156.51	148.68	101.7	27.7	7.8	1880	Winterport, Me.	Boston, Mass.
116290		Sch.	Sadie Page	9.33	8.80	53.5	15.5	2.6	1890	Tilghmans Island, Md.	Baltimore, Md.
115252	J. P. G. S.	Sch.	Sadie Willett	365.01	346.76	129.0	32.0	10.6	1874	St. George, Me.	St. George, Me.
115989		Sch.	Sadie A. Kimball	53.00	51.29	66.0	21.2	6.1	1894	Boothbay, Me.	Portsmouth, N. H.
116326	K. H. F. J.	Sch.	Sadie C. Sumner	672.47	638.85	176.7	37.5	14.1	1890	Thomaston, Me.	Thomaston, Me.
116448		Sch.	Sadie M. Parks	13.40	12.73	54.0	14.0	3.8	1891	St. Peters, Md.	Crisfield, Md.
115567		Sch.	Sadie E. K. Gibson	9.32	8.85	51.0	13.0	3.0	1877	Somerset County, Md.	Do.
115994		Sch.	Sadie and Lillie	58.46	55.54	63.8	22.5	6.1	1881	Steuben, Me.	Machias, Me.
116440		Slp.	Sadie and Maud	7.02	6.67	24.5	12.0	3.9	1885	Hyannis, Mass.	Dennis, Mass.
116076		Sch.	Sadie and Willie	9.75	9.20	47.8	14.8	3.2	1885	Cambridge, Me.	Baltimore, Md.
116402	K. J. L. M.	Sch.	Sagamore	1,284.44	1,220.22	216.5	43.1	20.6	1891	Kennebunk, Me.	Fall River, Mass.
115613		Slp.	Sagitta	27.30	25.94	52.5	18.5	5.6	1878	Talp, N. Y.	Bridgeport, Conn.
116581		Slp.	Sagitta	7.57	7.22	34.0	14.3	3.6	1893	Patchogue, N. Y.	Patchogue, N. Y.
115914	K. B. D. R.	Sch.	Sailor Boy	329.17	316.09	139.3	33.8	12.8	1893	South Bend, Wash.	San Francisco, Cal.
23640		Sch.	Sailor's Delight	11.72	11.14	43.5	15.6	8.7	1897	Crisfield, Md.	Tappahannock, Va.
23668		Sch.	Sailor's Return	27.31	25.95	51.8	18.5	5.5	1855	Somerset County, Md.	Baltimore, Md.
116178		Lgr.	St. Agnes	8.08	7.68	37.3	13.0	3.2	1886	Little Cailion, La.	Brahaor, La.
116150		Lgr.	St. Ann	5.04	5.36	31.3	14.4	3.0	1886	Donaldsonville, La.	New Orleans, La.
116077		Lgr.	St. Ann	5.95	5.65	34.9	11.3	3.1	1885	Moas Point, Miss.	Do.
57893		Sch.	St. Antoine	21.04	19.96	51.4	10.5	3.0	1887	Alpena, Mich.	Port Huron, Mich.
1557		Lgr.	St. Augustine	6.46	6.04	35.9	10.4	3.2	1885	New Orleans, La.	Shildaboro, Mich.
115905		Sch.	St. Bartolomeo	27.90	18.20	56.8	20.0	4.0	1882	Bayou Bois Poré, Miss.	Do.
115878		Slp.	St. Benedict	7.12	6.76	30.7	11.5	4.0	1892	St. Simons, Ga.	Savannah, Ga.
57088		Lgr.	St. Catherine	33.35	31.70	61.0	17.6	4.0	1870	Fair Haven, Mich.	Detroit, Mich.
115910		Sch.	St. Catherine	6.03	5.73	34.6	10.7	3.2	1893	Bayou Lafourche, La.	Brahear, La.
22591		Slp.	St. Charles	6.48	6.16	29.0	12.0	3.5	1855	Bon Secour, Ala.	Mobile, Ala.
22632	H. R. K. N.	Sch.	St. Croix	234.05	190.74	112.0	28.5	9.3	1866	Calais, Me.	Boston, Mass.
115508	J. S. P. H.	Slp.	St. David	1,505.62	1,535.81	213.4	40.6	17.2	1877	Bath, Me.	New York, N. Y.
23985	J. L. B. H.	Sch.	St. Elmo	121.03	114.08	85.5	25.3	7.6	1870	Bristol, Me.	Rockland, Me.
115835	J. W. B. F.	Sbp.	St. Fraucea	1,898.94	1,810.75	231.4	41.8	17.7	1882	Bath, Me.	New York, N. Y.
23454		Lgr.	St. George	7.17	6.82	34.0	10.0	3.0			New Orleans, La.
115609		Sch.	St. George	14.82	14.08	42.0	16.0	3.0	1879	Galveston, Tex.	Galveston, Tex.
116949	K. B. R. F.	Bk.	St. James	1,565.98	1,487.67	218.5	41.3	23.7	1883	Bath, Me.	New York, N. Y.
825		Slp.	St. John	9.38	9.39	28.2	16.2	3.0			Do.
23891	J. K. D. N.	Slp.	St. John	1,885.15	1,819.50	216.3	42.7	20.4	1870	Bath, Me.	Do.
116449		Lgr.	St. John, No. 2	7.40	7.03	35.4	11.6	3.5	1891	New Orleans, La.	New Orleans, La.
23102		Sch.	St. Joseph	165.20	157.03	109.0	25.0	7.5	1864	Newport, Mich.	Port Huron, Mich.
116400		Sch.	St. Joseph	5.32	5.06	30.2	11.0	2.5	1891	Chatham Bend, Fla.	Key West, Fla.
116652		Lgr.	St. Julien	6.06	5.76	31.3	10.2	2.9	1894	Bayou Lafourche, La.	Brahear, La.
116302	K. H. P. V.	Bk.	St. Katherine	1,252.54	1,193.22	202.8	39.3	19.1	1890	Bath, Me.	New York, N. Y.
22318		Sch.	St. Lawrence	281.16	267.11	107.1	26.0	11.5	1863	Cleveland, Ohio.	Cleveland, Ohio.
116554		Sch.	St. Lawrence	41.21	39.15	64.6	16.4	7.0	1893	Seattle, Wash.	Seattle, Wash.
116005		Sch.	St. Lena	5.77	5.48	28.4	9.0	3.0	1884	Savannah, Ga.	Savannah, Ga.
29958		Sch.	St. Leon	83.74	79.55	75.8	23.4	6.6	1871	Penobscot, Me.	Machias, Me.
115209	J. P. Q. S.	Dkn.	St. Lucie	707.93	683.45	150.8	33.4	19.3	1874	Bowdoinham, Me.	New York, N. Y.
116102		Lgr.	St. Luke	7.57	7.19	38.2	12.2	3.5	1884	Jefferson Parish, La.	New Orleans, La.
115583	J. S. M. V.	Lgr.	St. Magdalen	5.34	5.08	35.0	10.7	3.0	1887	Terrebonne, La.	Brahear, La.
115551		Sbp.	St. Mark	1,073.17	1,092.28	227.4	42.3	18.7	1877	Bath, Me.	New York, N. Y.
3848	J. H. R. L.	Bk.	St. Mary	10.89	10.35	32.4	12.0	3.2	1893	Friendship, Me.	Deer Isle, Me.
23601	J. E. D. G.	Sch.	St. Nicholas	709.70	679.99	154.0	33.0	20.8	1869	Faastport, Me.	New York, N. Y.
116379	K. H. T. G.	Sch.	St. Nicholas	1,798.78	1,723.28	205.9	42.8	19.8	1899	Bath, Me.	Do.
22434		Sch.	St. Patrick	841.17	824.57	186.5	35.0	16.0	1890	Perth Amboy, N. J.	Philadelphia, Pa.
118300	J. Q. D. N.	Sbp.	St. Paul	17.79	16.99	46.0	15.5	5.0	1859	East Boston, Mass.	Gloucester, Mass.
118616		Sch.	St. Paul	1,003.63	1,824.38	228.2	43.1	19.7	1874	Bath, Me.	New York, N. Y.
		Sch.	St. Paul	48.58	48.14	98.5	28.9	7.0	1890	Beaids, Cal.	Kodiak, Alaska

\*Formerly sloop Augustina.

\*Formerly sloop Ariel.

## MERCHANT SAILING VESSELS OF THE UNITED STATES—Continued.

Official No.	Signal letters.	Rig.	Name of vessel.	Gross tonnage.	Net tonnage.	Length.	Breadth.	Depth.	W in 2 bulks.	Where built.	Home port (where permanent document issues).
						<i>Feet.</i>	<i>Feet.</i>	<i>Feet.</i>			
115232		Sch.	St. Peter	289.97	275.47	125.7	23.0	12.1	1873	Toledo, Ohio	Toledo, Ohio.
115294		Sch.	St. Peter	8.21	7.40	34.7	12.9	3.2	1892	Jordan River, Miss.	Sheldahlboro, Miss.
23500		Sch.	St. Thomas	62.47	59.36	71.4	25.0	5.5	1898	San Francisco, Cal.	San Francisco, Cal.
116041	K. C. W. S.	Sch.	St. Thomas	742.21	705.10	164.1	35.4	17.7	1885	Phillipsburg, Me.	Boston, Mass.
115946		Sch.	St. Bartolomeo Apostolo	8.12	7.71	40.2	14.4	3.2	1863	Wolf River, Miss.	Sheldahlboro, Miss.
116538		Lgr.	St. Mary Eve	6.06	5.76	36.0	10.0	3.0	1892	Terrebonne, La.	Terrehear, La.
116404		Slp. y.	Saladin	8.12	7.71	38.5	10.0	3.5	1860	South Boston, Mass.	Boston, Mass.
23179		Sch.	Salamanca	30.35	28.85	42.4	19.5	4.5	1860	San Francisco, Cal.	San Francisco, Cal.
23637		Sch.	Salisbury	51.92	49.33	72.0	21.5	5.0	1819	Dorchester County, Md.	Crisfield, Md.
115736		Sch.	Sallena	15.19	14.43	41.0	16.0	3.0	1879	Indiana, Tex.	Galveston, Tex.
23993		Slp.	Sallie	10.25	9.73	38.6	14.2	3.6	1871	Riverton, N. J.	Wilmington, Del.
115400		Slp.	Sallie	15.21	14.43	42.5	14.0	4.6	1875	Killworth, Me.	Providence, R. I.
115690		Slp.	Sallie	19.29	18.33	43.8	14.4	4.0	1879	Penn Grove, N. J.	Camden, N. J.
116202		Slp.	Sallie	11.05	10.50	41.0	14.0	3.0	1868	Norfolk, Va.	Norfolk, Va.
116247		Cat.	Sallie	5.22	5.22	24.1	11.4	3.4	1886	Port Republic, N. J.	Somers Point, N. J.
22077	H. R. M. B.	Sch.	Sallie B.	286.91	272.57	118.5	30.0	9.9	1861	Philadelphia, Pa.	Boston, Mass.
116272		Slp.	Sallie B.	7.26	7.26	28.7	12.0	4.0	1891	do	Philadelphia, Pa.
116289		Slp.	Sallie G.	5.82	5.53	26.6	11.0	3.1	1889	Paul-boro, N. J.	Camden, N. J.
115812		Slp.	Sallie R. A.	14.41	13.69	40.2	15.1	4.5	1881	Camden, N. J.	Bridgeton, N. J.
22515		Sch.	Sallie Ann.	68.89	55.95	67.8	23.4	6.0	1866	Petersburg, N. J.	do.
22924		Sch.	Sallie Ann.	7.78	7.37	41.8	12.1	3.0	1875	Newbern, N. C.	Newbern, N. C.
23659		Sch.	Sallie Ann.	31.07	29.52	55.1	19.9	4.9	1869	Talbot County, Md.	Baltimore, Md.
115441		Sch.	Sallie Ann.	6.65	6.32	32.6	12.0	3.0	1876	Powells Point, N. C.	Norfolk, Va.
116111		Sch.	Sallie Bell	7.14	6.79	36.7	10.0	2.7	1860	Bay View, Fla.	Key West, Fla.
2421		Sch.	Sallie Burton	60.85	57.81	74.5	23.2	5.2	1865	Penn Grove, N. J.	Bridgeton, Conn.
116388		Sch.	Sallie Guy	43.39	41.39	54.0	21.8	4.6	1891	Freeport, Fla.	Pensacola, Fla.
116928	K. C. T. V.	Sch.	Sallie Ion	550.40	522.88	144.6	34.7	12.8	1894	Searsport, Me.	Searsport, Me.
115879		Slp.	Sallie Lindsey	25.41	24.14	59.6	15.4	3.7	1882	Chesapeake City, Md.	Baltimore, Md.
115350		Slp.	Sallie Mary	5.68	5.40	28.0	9.7	2.4	1874	Berlin, Md.	Chincoteague, Va.
110841		Cat.	Sallie Mason	7.37	7.00	25.8	12.1	3.8	1894	Scullville, N. J.	Somers Point, N. J.
116359		Sch.	Sallie White	8.00	7.60	47.0	11.8	3.5	1882	Dames Quarters, Md.	Annapolis, Md.
115697		Sch.	Sallie A. Lambdin	10.65	9.85	52.4	14.7	4.3	1880	Baltimore, Md.	Crisfield, Md.
115190	J. N. C. F.	Sch.	Sallie E. Ludlam	237.07	225.17	113.7	30.3	9.3	1873	Goshen, N. J.	Boston, Mass.
115998		Sch.	Sallie J. Hastings	44.24	42.03	57.2	20.5	4.5	1884	Sal-m, N. J.	New York, N. Y.
116181		Sch.	Sallie L. Allender	10.48	9.96	51.5	13.5	3.3	1897	Cambridge, Md.	Baltimore, Md.
116383		Sch.	Sallie L. Bramble	10.50	9.97	30.0	14.7	3.5	1860	White Haven, Md.	do.
115564		Sch.	Sallie M. Burton	27.13	25.77	58.5	19.0	6.4	1877	Marcus Hook, Pa.	Bridgeton, N. J.
116868		Sch.	Sallie M. Russell	41.85	39.70	60.5	21.5	4.5	1882	Draw Bridge, Del.	Wilmington, Del.
116540		Sch.	Sallie P. Fanning	8.33	7.91	37.6	12.6	3.1	1892	Bayre de Grace, Md.	Baltimore, Md.
115104		Sch.	Sallie and Ceola	32.00	30.40	57.0	19.4	4.9	1872	Mauricetown, N. J.	Bridgeton, N. J.
27043		Sch.	Sallie and Seth	18.91	17.98	44.3	19.1	5.5	1818	Mathews County, Va.	Tappanhook, Va.
23346		Sch.	Sallie and Sophia	41.56	39.43	58.5	19.3	5.1	1857	Wilmington, Del.	Wilmington, Del.
22823		Sch.	Sally	9.09	8.64	26.3	12.2	3.5			Norfolk, Va.
115327		Slp.	Sally	29.62	28.14	58.0	19.0	4.0	1873	Port Washington, N. Y.	do.
116350		Slp.	Sally Mary	5.68	5.40	28.0	9.9	2.4	1874	Chincoteague, Va.	Chincoteague, Va.
22437	H. Q. V. O.	Sch.	Sally W. Ponder	107.85	102.46	86.3	25.4	6.4	1853	Milton, Del.	Full River, Mass.
116301	K. L. G. S.	Sch.	Sally Parnell Beswick	125.29	119.02	85.6	29.5	6.0	1891	Millford, Del.	Wilmington, Del.
115632		Sch.	Sally and Ellen	123.38	117.21	102.0	17.5	8.5	1878	Philadelphia, Pa.	Philadelphia, Pa.
22273		Sch.	Salma	109.70	104.22	97.6	21.0	7.0	1864	Algoune, Mich.	Midwaukee, Wis.
116673		Slp.	Salmon	7.88	7.49	46.0	10.5	3.4	1895	Deephaven, Minn.	Barnstable, Mass.
116364	K. H. R. G.	Sch.	Salmon Hunter	7.35	7.35	41.0	12.0	2.7	1863	Pillar Rock, Wash.	Astoria, Oreg.
115426	J. R. M. G.	Ik.	Salvator	467.77	444.39	100.0	30.0	11.0	1866	Eureka, Cal.	San Francisco, Cal.
115498	J. S. B. C.	Ik.	Samar	1,110.53	1,070.39	179.0	36.0	22.0	1875	Boston, Mass.	Boston, Mass.
23660		Sch.	Somaria	1,509.12	1,438.94	217.6	39.1	24.1	1876	Bath, Me.	Bath, Me.
116699		Slp.	Sam Flint	499.36	474.42	167.7	34.1	13.0	1868	Toledo, Ohio	Port Huron, Mich.
13886		Sch.	Sam Johnson	5.89	5.61	31.0	11.9	2.0	1879	Cedar Keys, Fla.	Cedar Keys, Fla.
115927		Slp.	Sam Ludlow	12.34	11.73	43.8	12.7	3.3	1870	Branchport, N. J.	Patchogue, N. Y.
115975		Slp.	Sam Sedel	12.82	12.18	48.0	13.0	3.0	1863	Portsmouth, Va.	Norfolk, Va.
115975	K. C. D. G.	Slp.	Sam Skelfield, 2d	1,563.28	1,513.62	218.7	39.9	24.2	1884	Huntswick, Me.	Portland, Me.
21041		Sch.	Sam Walker	30.31	28.08	51.2	14.2	5.8	1855	Somerset County, Md.	Baltimore, Md.
116556		Sch.	Sammy Lee	20.32	19.52	51.2	14.2	4.7	1863	Tampa, Fla.	Tampa, Fla.
23672	J. F. T. S.	Sch.	Samos	293.14	275.32	125.5	29.6	11.0	1869	Boston, Mass.	Boston, Mass.
115929		Slp.	Samuel	51.24	48.68	47.0	20.9	4.8	1883	Bath, Me.	do.
22180		Sch.	Samuel	71.75	68.00	68.0	18.0	3.0	1866	Beaufort, N. C.	Wilmington, N. C.
115236		Sch.	Samuel Applegit	71.75	68.17	78.4	22.5	5.3	1873	Bridgeton, N. J.	Wilmington, Del.
115181		Slp.	Samuel Brush	30.41	28.08	41.0	15.7	3.0	1872	Tottenville, N. Y.	New York, N. Y.
22976	H. R. L. W.	Sch.	Samuel Castner, jr.	238.79	227.89	118.2	25.3	10.0	1863	Millport, Del.	Philadelphia, Pa.
22614		Sch.	Samuel Chase	33.16	31.75	42.3	14.2	3.9	1855	Somerset County, Md.	Baltimore, Md.
116066		Sch.	Samuel Cottingham	8.51	8.04	44.4	22.4	3.4	1872	Crisfield, Md.	Bridgeton, N. J.
116047	K. D. H. W.	Sch.	Samuel Dilaway	788.10	702.20	170.4	35.9	17.0	1860	Bath, Me.	Bath, Me.
22824		Sch.	Sam's Filer	8.19	7.79	31.0	10.8	4.4	1868	Key West, Fla.	Jacksonville, Fla.
115171		Sch.	Samuel Filmore	6.47	6.15	24.0	11.0	2.7	1877	Chincoteague, Va.	Chincoteague, Va.
115820		Slp.	Samuel Hannors	30.41	28.4	38.4	12.0	3.0	1873	Newport, R. I.	Bridgeton, N. J.
23900	J. K. T. H.	Sch.	Samuel Hart	216.44	199.23	104.3	26.2	9.0	1871	Waldoboro, Me.	St. George, Me.
23476		Slp.	Samuel Henry	12.82	12.08	44.6	18.5	4.2	1867	Rockaway, N. Y.	Newport News, Va.
116479		Sch.	Samuel Lake	32.31	30.00	32.0	18.3	3.2	1862	Bridgeton, N. J.	Bridgeton, N. J.
23445		Sch.	Samuel Lewis	24.25	22.28	37.8	22.0	7.0	1845	Blue Hill, Me.	Blue Hill, Me.

## MERCHANT SAILING VESSELS OF THE UNITED STATES—Continued.

Official No.	Signal letters.	Rig.	Name of vessel.	Gross tonnage.	Net tonnage.	Length.		Depth.	When built.	Where built.	Home port (where permanent document issues).
						Feet.	Feet.				
22854		Slp.	Samuel Mott	16.13	15.33	43.0	16.0	4.3	1854	Manhasset, N. Y.	Cold Spring, N. Y.
22015		Sch.	Samuel Peasall	23.62	22.44	46.6	16.6	5.4	1851	Rockaway, N. Y.	Annapolis, Md.
23678		Sch.	Samuel Kicker	64.67	61.44	71.0	23.6	6.0	1870	West Haven, Conn.	New York, N. Y.
23619		Slp.	Samuel Thomas	9.00	8.55	35.4	14.3	3.0	1867	Aconuac, Va.	Crisfield, Md.
23633		Sch.	Samuel Washington	43.55	41.37	64.7	21.1	6.5	1867	Somerset County, Md.	Baltimore, Md.
23708		Sch.	Samuel Wool	51.64	49.06	74.5	22.5	7.6	1867	Key Port, N. J.	New York, N. Y.
115814	J. V. S. G.	Sch.	Samuel B. Hubbard	403.27	383.12	136.2	33.5	13.0	1881	New London, Conn.	Hartford, Conn.
116513		Slp.	Samuel C. Bond	8.07	7.67	30.0	13.4	4.2	1892	Stratford, Conn.	Bridgesport, Conn.
23900	J. K. D. V.	Slp.	Samuel C. Hart	258.48	245.56	112.7	29.3	8.7	1870	Bath, Me.	New Bedford, Mass.
115731		Sch.	Samuel C. Holmes	79.47	75.50	79.6	25.0	5.8	1880	Milford, Del.	Wilmington, Del.
22886		Sch.	Samuel C. Hulse	32.23	30.62	54.5	19.5	5.5	1860	Bellport, N. Y.	Baltimore, Md.
115220		Sch.	Samuel C. Jacoby	33.85	32.18	57.0	19.9	5.0	1872	Bridgeton, N. J.	Bridgeton, N. J.
116120		Cat.	Samuel C. Wicks	7.11	6.76	31.6	13.0	3.6	1866	Patchogue, N. Y.	Patchogue, N. Y.
23680		Sch.	Samuel D. Lanford	41.30	39.24	62.8	20.0	6.1	1866	Somerset County, Md.	Baltimore, Md.
115225		Sch.	Samuel E. Egerton	10.35	9.93	40.1	15.6	3.0	1873	Onancock, Va.	Do.
115783		Sch.	Samuel E. Egerton	60.87	57.83	74.9	23.0	6.2	1881	Baltimore, Md.	Pensacola, Fla.
23776	J. G. R. P.	Sch.	Samuel E. Spring	504.26	479.05	126.4	30.0	17.2	1869	Westbrook, Me.	New Bedford, Mass.
116180		Sch.	Samuel F. Byrd	23.77	22.58	52.0	17.0	5.0	1867	Pocomoke City, Md.	Baltimore, Md.
116435		Sch.	Samuel G. Sparrow	5.32	5.06	36.5	11.3	3.5	1891	Messaugo, Va.	Norfolk, Va.
116150		Sch.	Samuel H. Foster	672.66	639.03	189.2	33.7	12.5	1873	Cleveland, Ohio.	Sandusky, Ohio.
115624	J. T. C. W.	Bk.	Samuel H. Nickerson	755.96	684.57	152.0	34.2	19.7	1878	Harrington, Me.	Machias, Me.
22972	H. R. L. Q.	Sch.	Samuel H. Sharp	248.56	236.14	114.4	28.9	9.9	1862	Mauricetown, N. J.	New York, N. Y.
22931		Sch.	Samuel H. Traversa	86.60	82.17	82.5	24.3	6.6	1864	Dorchester County, Md.	Wilmington, Del.
23646		Sch.	Samuel J. Landon	17.20	16.34	51.8	18.1	5.2	1868	Crisfield, Md.	Baltimore, Md.
115481		Slp.	Samuel J. Tilden	6.68	6.54	32.0	11.3	2.7	1875	Cold Spring, N. Y.	Cold Spring, N. Y.
115516		Slp.	Samuel J. Tilden	8.34	7.93	35.0	12.0	2.0	1877	York County, Va.	Norfolk, Va.
115558		Slp.	Samuel J. Tilden	7.77	7.38	37.8	13.9	2.7	1876	Messaugo, Va.	Crisfield, Md.
115741		Sch.	Samuel J. Tilden	6.68	6.54	49.0	11.4	3.0	1876	Crisfield, Md.	Annapolis, Md.
23889		Slp.	Samuel J. Vail	15.83	15.04	42.6	15.8	4.2	1870	Westfield, N. Y.	New York, N. Y.
22438		Sch.	Samuel L. Crocker	82.76	78.63	78.7	21.1	7.0	1850	Taunton, Mass.	Fall River, Mass.
23062	J. K. E. V.	Sch.	Samuel L. Russell	193.68	184.00	79.0	25.0	7.0	1869	Loeburg, N. J.	Bridgeton, N. J.
115887		Sch.	Samuel L. Storer	59.51	56.54	66.0	21.2	9.0	1882	Greenport, N. Y.	Greenport, N. Y.
115270		Sch.	Samuel L. Watson	606.60	576.27	177.5	31.6	13.4	1874	Detroit, Mich.	Sandusky, Ohio.
116300		Sch.	Samuel M. Buckman	7.73	7.73	45.6	11.5	3.0	1869	Smyrna, N. C.	Beaufort, N. C.
22216	H. Q. P. R.	Sch.	Samuel P. Adams	154.07	146.37	92.0	27.3	9.0	1864	Columbia, Me.	Mount Desert Ferry, Me.
115215		Slp.	Samuel P. Billar	16.59	15.77	44.5	15.5	4.1	1873	Northport, N. Y.	New York, N. Y.
23971		Sch.	Samuel P. Dutton	20.99	19.95	45.0	17.1	4.5	1871	Marcus Hook, Pa.	Baltimore, Md.
23780		Sch.	Samuel P. Ely	827.24	595.88	200.0	31.6	13.8	1869	Detroit, Mich.	Cleveland, Ohio.
115871		Sch.	Samuel R. Crane	78.20	74.38	78.2	22.2	8.0	1882	Essex, Mass.	Grochester, Mass.
23892		Sch.	Samuel R. Waite	46.15	43.85	63.9	20.5	6.3	1870	Somerset County, Md.	Crisfield, Md.
116297		Sch.	Samuel S. Smyth	10.27	9.76	53.0	13.9	3.4	1869	Monie, Md.	Annapolis, Md.
115904		Sch.	Samuel S. Somers	16.72	15.89	57.6	15.3	4.1	1862	Crisfield, Md.	Crisfield, Md.
115762	J. V. F. W.	Sch.	Samuel S. Thorp	528.53	502.11	156.0	35.6	15.2	1881	City Island, N. Y.	Perth Amboy, N. J.
115976		Sch.	Samuel T. White	20.62	19.59	50.5	17.6	4.4	1883	Pocomoke City, Md.	Richmond, Va.
23121		Sch.	Samuel W. Brown	63.08	59.93	36.4	19.4	7.0	1852	Essex, Mass.	Eastport, Me.
116248	K. G. D. C.	Sch.	Samuel W. Hall	322.24	306.13	136.3	32.7	9.1	1888	Frederica, Del.	Wilmington, Del.
116373	K. H. T. N.	Sch.	Samuel W. Tilton	937.56	890.68	190.0	39.0	18.0	1890	Camden, N. J.	Somers Point, N. J.
115507	J. S. C. R.	Sch.	San Buenaventura	180.82	171.80	107.0	30.0	8.5	1876	Fairhaven, Cal.	San Francisco, Cal.
115725		Slp.	Sanca Celeno	26.50	25.00	55.2	17.9	5.2	1890	Dorchester County, Md.	Crisfield, Md.
115239		Sch.	San Diego	806.28	768.89	206.0	35.7	13.6	1874	Detroit, Mich.	Detroit, Mich.
118143		Sch.	San Diego	31.92	30.92	55.0	18.0	5.2	1887	San Francisco, Cal.	San Diego, Cal.
115804	J. S. O. B.	Sch.	San Joaquin	1,551.30	1,523.89	219.8	41.6	24.2	1876	Freeport, Me.	New York, N. Y.
23209		Sch.	San José	32.20	30.59	50.6	18.6	5.2	1851	San Francisco, Cal.	San Francisco, Cal.
116087		Sch.	San José	54.61	51.88	67.5	20.0	7.0	1886	Benicia, Cal.	Astoria, Oreg.
23208		Sch.	San Mateo	15.20	14.44	41.5	14.0	4.4	1854	San Francisco, Cal.	San Diego, Cal.
116321		Sch.	San Rafael	44.94	42.70	61.0	23.0	4.5	1890	San Rafael, Cal.	San Francisco, Cal.
115993		Lgr.	San Remo	9.22	8.76	41.2	13.0	3.6	1884	Madisonville, La.	New Orleans, La.
115888		Sch.	Sand Snipe	58.92	55.98	67.0	23.8	5.5	1882	St. Michaels, Md.	Wilmington, Del.
115141		Sch.	Sandusky	837.74	795.86	178.4	33.3	12.6	1873	Gibraltar, Mich.	Cleveland, Ohio.
22838	J. H. Q. N.	Sch.	Sandy Hook	106.82	101.75	89.4	23.6	7.3	1870	East Haddam, Conn.	New London, Conn.
23487		Sch.	Sandy Point	92.45	87.83	82.3	24.1	7.0	1868	Stockton, Me.	Belfast, Me.
115760		Sch.	Sandy Thomas	5.70	5.42	39.0	9.4	3.0	1878	Wicomico County, Md.	Cape Charles City, Va.
22501		Sch.	Sangamon	27.83	26.44	49.7	14.1	6.5	1840	Essex, Mass.	Boothbay Me.
116096		Sch.	Sanjones	8.08	7.68	27.6	12.8	8.1	1884	Louis Island, Ala.	Mobile, Ala.
115449	J. R. V. T.	Sch.	Sans Souci	117.40	111.53	71.0	26.3	6.8	1876	Barnegat, N. J.	Tuckerton, N. J.
116439		Sch.	Sans Souci	28.65	27.22	48.4	16.2	5.2	1891	Washington, D. C.	Washington, D. C.
116418		Sch.	Santa Barbara	12.54	11.92	36.0	13.0	5.0	1891	San Francisco, Cal.	San Diego, Cal.
115437	J. R. N. P.	Shp.	Santa Clara	1,635.19	1,473.63	209.5	40.0	25.5	1876	Bath, Me.	New York, N. Y.
116559		Sch.	Santa Cruz	45.68	43.40	64.0	18.6	6.4	1883	Benicia, Cal.	San Francisco, Cal.
22011		Sch.	Santa Maria	8.39	7.99	39.1	11.2	3.2	1866	Currituck, N. C.	Edenton, N. C.
116500		Slp. y.	Santa Maria	7.50	7.12	30.6	12.0	3.0	1893	Saint Ste. Marie, Mich.	Marquette, Mich.
116811		Sch.	Santa Maria	9.66	9.17	32.5	11.2	2.6	1893	Dunedin, Fla.	Tampa, Fla.
115960		Sch.	Santa Rosa	20.99	20.45	61.2	17.5	6.5	1879	Marshfield, Oreg.	San Francisco, Cal.
115950		Lgr.	Santissimo Salvatore	8.10	7.69	40.0	13.1	3.2	1883	Back Bay, Miss.	New Orleans, La.
115347		Lgr.	Santo	7.80	7.41	36.5	11.4	3.4	1877	Donaldsonville, La.	Do.
115445	J. R. F. W.	Sch.	Santo Otri	170.21	161.70	105.1	28.0	9.7	1876	Bath, Me.	Shieldboro, Miss.
116454		Sch.	Nanxton Hubbard	8.55	8.12	56.0	13.8	2.6	1891	Solomons Island, Md.	Crisfield, Md.
116408		Shp. y.	Saoua	12.23	11.63	34.6	12.3	7.1	1891	Brooklyn, N. Y.	Boston, Mass.
116486		Slp.	Sapallo	6.10	5.89	29.5	10.7	6.0	1892	Bremen, Me.	Portland, Me.



## MERCHANT SAILING VESSELS OF THE UNITED STATES—Continued.

Official No.	Signal letters.	Rig.	Name of vessel.	Gross tonnage.	Net tonnage.	Length.	Breadth.	Depth.	When built.	Where built.	Home port (where permanent document issued).
						Feet.	Feet.	Feet.			
22934		Slp.	Sappho	8.78	8.33	34.0	13.0	3.0	1871	East Marion, Mass.	Greenport, N. Y.
23059		Sch.	Sappho	13.78	13.07	41.4	13.6	3.9	1870	Brooklyn, N. Y.	New York, N. Y.
115478		Cat.	Sappho	8.28	7.87	31.5	12.2	4.3	1876	New Shoreham, R. I.	Newport, R. I.
116416		Slp. y.	Saracen	7.04	7.26	33.1	10.0	6.7	1868	South Boston, Mass.	Philadelphia, Pa.
116427		Slp. y.	Saracen	10.16	9.07	31.6	12.8	4.7	1862	Brooklyn, N. Y.	Bristol, R. I.
22385		Sch.	Sarah	44.29	43.10	58.0	17.3	7.3	1844	Essex, Mass.	South West Harbor, Me.
23102		Sch.	Sarah	7.67	7.31	28.0	11.8	3.6	1863	Bath, Me.	San Diego, Cal.
23720		Sch.	Sarah	97.22	92.36	78.3	24.4	7.1	1899	Bath, Me.	Belfast, Me.
23845		Sch.	Sarah	56.85	54.01	70.0	23.2	6.5	1855	Westfield, New Brunswick	Calais, Me.
23908		Sch.	Sarah	7.01	6.66	36.4	10.4	2.8	1870	Beaufort County, N. C.	Beaufort, N. C.
23918	J. K. H. L.	Bk.	Sarah	558.07	530.17	135.0	31.2	17.5	1871	Stockton, Mo.	Houston, Mass.
115365		Sch.	Sarah	10.20	9.69	37.0	12.0	4.0	1864	Brazos de Santiago, Tex.	Brashear, La.
115434		Sch.	Sarah	6.82	6.48	35.8	11.1	2.0	1875	Camden, N. C.	Edenton, N. C.
115571		Sch.	Sarah	11.99	11.39	37.7	13.5	3.6	1877	Freeport, Fla.	Pensacola, Fla.
115582		Sch.	Sarah	21.94	23.34	53.0	20.0	2.9	1877	San Francisco, Cal.	San Francisco, Cal.
115617		Sch.	Sarah	11.80	11.21	41.4	13.3	3.0	1878	Beaufort, N. C.	Charleston, S. C.
116035		Sch.	Sarah	73.11	69.40	77.2	22.2	7.8	1865	Essex, Mass.	Gloucester, Mass.
116187		Sch.	Sarah	13.68	13.09	35.4	14.5	5.4	1848	Gloucester, Mass.	Do.
116461		Sch.	Sarah	5.59	5.12	35.3	12.2	4.0	1867	Noank, Conn.	Newport, R. I.
23778		Sch.	Sarah B.	5.69	5.41	32.0	11.4	2.8	1866	Tuckerton, N. J.	Perth Amboy, N. J.
116327		Sch.	Sarah E.	12.68	12.05	36.3	14.4	3.8	1890	Oak Island, N. Y.	Patchogue, N. Y.
115000		Slp.	Sarah M.	6.55	6.23	32.2	13.0	3.1	1871	Brook Haven, N. Y.	Perth Amboy, N. J.
118533		Slp.	Sarah M.	5.59	5.32	26.0	8.9	4.4	1892	Rockport, Me.	Rockport, Me.
115283		Sch.	Sarah P.	62.42	59.30	72.0	23.1	5.6	1874	Jonesboro, Me.	Marches, Me.
23057		Sch.	Sarah Adelle	27.00	25.05	56.0	18.0	6.7	1861	Talbot County, Md.	Norfolk, Va.
23039		Sch.	Sarah Alice	27.37	26.01	43.8	17.6	5.3	1854	Greenport, N. Y.	Greenport, N. Y.
116356		Sch.	Sarah Allen	10.83	10.29	39.4	12.5	4.1	1868	Straite, N. C.	Beaufort, N. C.
23779		Sch.	Sarah Almida	13.46	12.79	43.2	14.4	4.1	1869	West Creek, N. J.	New York, N. Y.
23028		Sch.	Sarah Ann	25.79	24.50	51.4	17.4	6.0	1848	Somerset County, Md.	Baltimore, Md.
23037		Sch.	Sarah Ann	21.44	20.72	49.0	17.4	5.0	1850	do.	Alexandria, Va.
115772		Sch.	Sarah Ann	11.49	10.92	36.2	14.3	3.9	1861	Onancock, Va.	Onancock, Va.
115948		Sch.	Sarah Ann	14.69	13.96	36.7	15.0	4.1	1883	Charleston, S. C.	Charleston, S. C.
23467		Sch.	Sarah Anna	7.36	6.99	29.2	12.2	3.0	1868	Sayville, N. Y.	New York, N. Y.
115071		Sch.	Sarah Babcock	55.22	52.46	76.3	24.0	5.0	1872	Glenwood, N. Y.	Bridgeport, Conn.
116237		Sch.	Sarah Blum	11.24	10.69	32.8	13.6	3.6	1868	Crab Island, Md.	Cape Charles City, Va.
23003		Sch.	Sarah Brown	6.08	5.76	30.0	11.0	3.0	1860	Long Island, N. Y.	Norfolk, Va.
23620		Sch.	Sarah Camilla	5.70	5.41	31.6	11.3	2.2	1870	York County, Va.	Newport News, Va.
23863		Sch.	Sarah Catharine	18.53	17.91	42.2	16.4	4.4	1854	Rockaway, N. Y.	New York, N. Y.
115448		Sch.	Sarah Cox	11.43	10.86	37.0	14.0	3.0	1874	Port Norris, N. J.	Bridgeton, N. J.
115347	J. Q. R. D.	Sch.	Sarah Eaton	199.07	189.12	114.0	29.0	9.0	1874	Calais, Me.	Calais, Me.
115684		Sch.	Sarah Eldert	18.18	17.28	45.0	16.5	4.5	1872	Key Port, N. J.	New York, N. Y.
23519		Sch.	Sarah Eldridge	30.64	29.11	53.0	18.8	4.8	1860	Absecon, N. J.	Newport News, Va.
23068		Sch.	Sarah Elizabeth	19.49	18.52	50.0	17.0	5.0	1841	Somerset County, Md.	Baltimore, Md.
23408		Sch.	Sarah Elizabeth	9.32	8.85	40.5	14.0	3.3	1860	do.	do.
22717		Sch.	Sarah Elizabeth	56.28	53.47	67.5	23.5	4.5	1851	Westley, R. I.	Cold Spring, N. Y.
23883		Sch.	Sarah Elizabeth	51.73	49.15	66.0	23.0	5.5	1845	Piermont, N. Y.	New York, N. Y.
23013		Sch.	Sarah Elizabeth	33.08	31.47	48.4	18.9	5.1	1847	Gulfport, Conn.	North Haven, Me.
23050		Sch.	Sarah Elizabeth	19.30	18.34	46.4	15.2	4.4	1868	Croftfield, Ma.	Tappanhamock, Va.
23745		Sch.	Sarah Elizabeth	8.45	8.03	37.7	12.1	3.5	1869	City Island, N. Y.	New York, N. Y.
23468		Sch.	Sarah Ellsworth	19.97	18.98	44.0	17.4	4.6	1860	do.	do.
23363		Sch.	Sarah Emma	20.06	19.06	46.0	17.5	5.4	1868	New London, Conn.	Edenton, N. C.
115486		Sch.	Sarah Florence	8.04	7.64	35.0	12.5	4.5	1870	Hampton, Va.	Newport News, Va.
116069		Sch.	Sarah Frances	9.44	8.97	34.7	12.8	3.2	1865	Tighmans Island, Md.	Baltimore, Md.
116135		Sch.	Sarah Frances	8.25	7.84	41.4	10.6	2.8	1896	North River, N. C.	Beaufort, N. C.
22719		Sch.	Sarah Francis	57.80	54.99	64.0	24.0	6.1	1836	Ansonville, N. Y.	New York, N. Y.
115665		Sch.	Sarah Francis	7.08	6.73	22.2	12.1	2.8	1872	Key Port, N. J.	Perth Amboy, N. J.
115378		Sch.	Sarah Francis	28.75	17.82	47.0	14.8	4.5	1848	Bay River, N. C.	Newbern, N. C.
22208		Sch.	Sarah Franklin	41.85	39.86	56.4	17.3	6.5	1846	Essex, Mass.	Rockland, Me.
22299		Sch.	Sarah Hill	50.91	48.36	64.1	18.7	7.8	1860	Orland, Me.	Rockport, Me.
23513		Sch.	Sarah Jane	9.82	9.83	33.5	13.4	3.3	1860	do.	Bridgeton, N. J.
23631		Sch.	Sarah Jane	70.50	19.53	48.6	15.4	5.5	1852	Talbot County, Md.	Baltimore, Md.
23639		Sch.	Sarah Jane	26.04	25.31	54.0	19.0	4.0	1870	Baltimore, Md.	Onancock, Va.
115415		Sch.	Sarah Jane	6.64	6.31	43.8	10.6	2.7	1875	Branchford, Conn.	Stonington, Conn.
115659		Sch.	Sarah Jane	9.43	8.95	37.5	14.7	3.8	1877	Alexandria, Va.	Croftfield, Md.
22879		Sch.	Sarah Lucinda	18.63	17.70	46.8	16.9	4.5	1861	Northport, N. Y.	New York, N. Y.
116483		Sch.	Sarah McCune	12.05	11.44	40.0	15.5	3.8	1862	Bayport, N. Y.	Patchogue, N. Y.
22770		Sch.	Sarah Maria	48.23	45.82	62.0	21.2	5.0	1856	Cold Spring, N. Y.	Perth Amboy, N. J.
115076		Sch.	Sarah Matilda	6.49	6.17	32.6	12.0	3.0	1872	Talbot County, Md.	Baltimore, Md.
22636	H. R. O. M.	Sch.	Sarah Mills	153.80	144.11	98.2	27.3	8.0	1855	Port Jefferson, N. Y.	Dear Isle, Me.
116027		Sch.	Sarah Moore	5.78	5.50	31.0	10.0	2.0	1864	Nansemond County, Va.	Norfolk, Va.
116071		Sch.	Sarah O'Neill	20.74	19.71	45.0	18.7	4.8	1865	Islip, N. Y.	New York, N. Y.
115117	J. M. R. B.	Sch.	Sarah Potter	356.90	341.80	129.3	32.0	12.0	1873	East Boston, Mass.	St. George, Me.
23502	J. L. V. C.	Sch.	Sarah Quinn	113.06	106.09	68.0	27.7	7.2	1866	Tuckerton, N. J.	Cold Spring, N. Y.
22618		Sch.	Sarah Smith	7.90	6.74	37.3	11.7	4.6	1860	do.	New Bedford, Mass.
118205		Sch.	Sarah Travers	10.37	9.86	36.8	14.3	3.5	1873	Bay Headred, Md.	Croftfield, Md.
22896		Sch.	Sarah Virginia	12.05	12.02	45.3	13.7	3.3	1860	Charleston, S. C.	Baltimore, Md.
118217		Sch.	Sarah Virginia	9.22	8.76	44.0	12.2	3.4	1873	Dorchester County, Md.	Croftfield, Md.

1 Formerly British schooner Guide.

## MERCHANT SAILING VESSELS OF THE UNITED STATES—Continued.

Official No.	Signal letters.	Rig.	Name of vessel.	Gross tonnage.	Net tonnage.	Length.	Breadth.	Depth.	When built.	Where built.	Home port (where permanent document issues).
						Feet.	Feet.	Feet.			
116517		Sch.	Sarah Wilson.....	15.97	15.18	50.0	14.3	3.8	1892	North River, N. C.	Roanoke, N. C.
23-53	J. H. S. B.	Sch.	Sarah Wood.....	272.02	258.99	110.0	20.0	9.0	1870	Camden, N. J.	Philadelphia, Pa.
116347		Slp.	Sarah A. Beckett.....	7.34	6.98	34.0	13.0	3.8	1890	do.	Camden, N. J.
24184		Sch.	Sarah A. Blaisdell.....	113.06	108.27	84.3	24.1	8.3	1840	Columbia, Me.	Ellsworth, Me.
22422	H. Q. V. C.	Sch.	Sarah A. Falconer.....	112.44	109.82	87.2	24.4	8.0	1854	Brook Haven, N. Y.	Bridgeport, Conn.
115030	K. B. J. N.	Sch.	Sarah A. Fuller.....	492.52	467.90	148.0	35.4	12.1	1833	Camden, Me.	Providence, R. I.
116123		Sch.	Sarah A. Hemling.....	6.03	5.73	32.5	11.5	3.8	1846	Baltimore, Md.	Baltimore, Md.
115430		Sch.	Sarah A. Nelson.....	26.76	25.42	53.8	18.4	4.0	1870	Marcus Hook, Pa.	Philadelphia, Pa.
23721	J. G. H. K.	Sch.	Sarah A. Reed.....	158.60	150.67	100.0	26.0	8.0	1868	Calais, Me.	Calais, Me.
23604	J. G. C. R.	Sch.	Sarah A. St. plos.....	406.17	442.80	130.0	28.8	18.0	1862	B. East, Me.	B. New York, N. Y.
22425		Sch.	Sarah B. Bulkeley.....	71.99	68.11	74.0	23.2	6.3	1858	Westport, Conn.	Bridgeport, Conn.
115439		Slp.	Sarah B. Chace.....	11.40	10.83	32.0	14.0	3.6	1894	Leesburg, N. J.	Bridgeport, Conn.
116615		Sch.	Sarah B. Putnam.....	81.03	76.98	78.6	21.2	8.7	1871	Dorvers, Mass.	Salem, Mass.
23643		Slp.	Sarah C. Lee.....	13.54	12.85	40.0	15.8	4.3	1864	Leesburg, N. J.	Bridgeport, N. J.
115084		Slp.	Sarah C. Lopez.....	1,135.87	1,021.22	191.8	30.7	18.2	1891	Bath, Me.	Bath, Me.
116453	K. J. V. T.	Sch.	Sarah C. Smith.....	297.10	282.24	118.5	29.5	13.9	1868	Chester, Pa.	Boston, Mass.
23189	J. D. W. P.	Sch.	Sarah C. Wharf.....	51.43	48.80	71.0	20.0	7.0	1871	Essex, Mass.	Gloucester, Mass.
22957		Sch.	Sarah C. Wilson.....	65.62	62.34	72.4	24.8	5.8	1860	Mays Landing, N. J.	New York, N. C.
115830	J. W. B. L.	Sch.	Sarah D. Fell.....	581.08	552.03	145.4	35.3	14.9	1852	Bath, Me.	Philadelphia, Pa.
23019		Sch.	Sarah E. Babson.....	49.10	46.64	64.0	20.1	6.6	1860	Essex, Mass.	Gloucester, Mass.
23899		Slp.	Sarah E. Harrison.....	9.67	9.19	33.0	14.4	4.0	1870	St. Michaels, Md.	Baltimore, Md.
23012		Sch.	Sarah E. Hyde.....	36.41	34.62	56.5	19.0	7.0	1854	New London, Conn.	Walden, Me.
116088	K. D. G. W.	Sch.	Sarah E. Lee.....	104.03	98.45	83.2	23.0	8.6	1860	Essex, Mass.	Gloucester, Mass.
22858		Sch.	Sarah E. Lockwood.....	12.08	11.46	38.0	14.0	4.3	1870	Greenwich, Conn.	New York, N. Y.
115660		Slp.	Sarah E. Miller.....	8.95	8.51	37.0	14.4	3.7	1875	Islip, N. Y.	do.
22935		Sch.	Sarah E. Nightingale.....	68.68	65.25	66.4	19.5	7.5	1860	Essex, Mass.	Eastport, Me.
116612	K. L. V. T.	Sch.	Sarah E. Palmet.....	1,225.64	1,172.96	205.3	39.4	18.2	1894	Bath, Me.	Bath, Me.
116158		Slp.	Sarah E. Pratt.....	6.23	5.92	30.5	11.2	2.1	1873	Worcester County, Md.	Chincoteague, Va.
115875		Sch.	Sarah E. Vetter.....	10.18	15.37	54.5	14.7	3.9	1862	Crisfield, Md.	Tappanhook, Va.
116620		Sch.	Sarah E. Vickers.....	53.55	50.87	66.7	22.2	6.3	1894	Lankford, Md.	Baltimore, Md.
115570		Sch.	Sarah E. Walter.....	16.60	15.77	58.0	14.3	4.2	1877	Crisfield, Md.	New York, N. Y.
116045	K. C. R. J.	Sch.	Sarah E. Ward.....	577.13	548.28	178.0	35.5	15.0	1884	Camden, Me.	Boston, Mass.
116003		Slp.	Sarah F. Lawson.....	8.84	8.40	30.4	14.7	3.3	1864	Barren Creek Spring, Md.	Crisfield, Md.
115414		Sch.	Sarah F. Midyett.....	23.31	22.14	48.8	15.8	4.0	1875	Cove Sound, N. C.	New York, N. C.
115053		Slp.	Sarah F. Tooker.....	13.67	12.99	40.5	14.5	4.0	1872	Cold Spring, N. Y.	Cold Spring, N. Y.
23-56		Slp.	Sarah H. Edwards.....	10.97	18.12	45.8	16.4	4.7	1870	Brook Haven, N. Y.	do.
116806	J. W. S. K.	Sch.	Sarah H. Prior.....	102.50	97.38	60.1	23.0	9.2	1862	Boston, Mass.	Boston, Mass.
23644		Sch.	Sarah J. Elizabeth.....	19.60	18.52	46.0	15.6	5.5	1868	Crisfield, Md.	Annapolis, Md.
116-67		Slp.	Sarah J. Lee.....	5.82	5.54	33.8	9.9	3.2	1885	Accomac County, Va.	Chincoteague, Va.
115013	J. L. G. C.	Sch.	Sarah L. Davis.....	174.96	165.27	109.0	25.9	8.9	1871	Bolton, Me.	Bolton, Me.
22137		Sch.	Sarah L. Harding.....	31.31	29.75	53.6	17.5	6.3	1890	Phillipsburg, Me.	Pensacola, Fla.
115419		Sch.	Sarah L. Morrill.....	67.23	63.67	75.8	25.5	6.0	1867	Cold Spring, N. Y.	New York, N. Y.
22-652		Slp.	Sarah L. Peersall.....	13.31	12.65	39.3	11.6	4.0			Bridgeport, Conn.
22627		Sch.	Sarah L. Thompson.....	91.54	89.97	81.5	25.5	7.0	1866	East Haven, Conn.	Fall River, Mass.
115-18		Sch.	Sarah M. Jacobs.....	80.04	76.04	78.2	22.0	8.0	1878	Bath, Me.	Gloucester, Mass.
115566		Sch.	Sarah M. McNamara.....	43.83	41.64	61.0	22.4	6.6	1877	Tobacco Stick, Md.	Tappanhook, Va.
116480		Sch.	Sarah M. Mulford.....	26.20	19.19	47.0	17.2	4.7	1892	Bridgeport, N. J.	Bridgeport, N. J.
115093		Slp.	Sarah M. Rogers.....	6.03	5.73	31.4	12.0	2.7	1872	Monches, N. Y.	Greenport, N. Y.
22-333		Sch.	Sarah R. Ivins.....	51.49	48.92	93.0	24.2	6.3	1854	Alloaystown, N. J.	Perth Amboy, N. J.
116-02		Sch.	Sarah R. Rucey.....	5.97	5.68	34.9	12.7	3.8	1869	Bluff Creek, Miss.	Shieldsboro, Miss.
22918		Slp.	Sarah S. Dames.....	8.50	8.07	30.0	10.0	3.0			Crisfield, Md.
22508	H. Q. W. N.	Sch.	Sarah S. Payer.....	164.25	159.84	169.0	22.7	7.0	1866	Hartford, Conn.	Baltimore, Md.
115706		Sch.	Sarah T. Keel.....	27.40	26.03	54.0	20.4	4.3	1879	Wolf River, Miss.	Shieldsboro, Miss.
115432	J. R. N. H.	Sch.	Sarah W. Hunt.....	115.63	109.87	88.7	24.7	8.4	1876	Bath, Me.	New Bedford, Mass.
116100	K. D. L. M.	Sch.	Sarah W. Lawrence.....	1,369.76	1,301.28	217.6	45.2	19.8	1866	do.	Fall River, Mass.
115919	K. B. G. W.	Sch.	Sarah D. J. Rawson.....	387.28	367.02	140.5	34.8	11.1	1881	Camden, Me.	Camden, Me.
115062		Sch.	Sarah Ann Carpenter.....	65.38	62.12	75.0	25.8	8.1	1843	Tottenville, N. Y.	New York, N. Y.
22-73		Sch.	Sarah Jane Gurney.....	168.06	160.23	88.0	24.0	8.0	1849	South Roundout, N. Y.	New London, Conn.
2-516	H. Q. V. M.	Sch.	Sarah Jane Vaughn.....	216.46	205.34	111.0	9.7	8.9	1863	Mays Landing, N. J.	Somers Point, N. J.
115819		Slp.	Sarah Jane Wright.....	10.58	10.00	36.0	11.0	4.0	1882	Norfolk County, Va.	Newport News, Va.
116720	J. T. V. C.	Sch.	Sarah and Ellen.....	582.40	553.28	142.5	34.3	12.7	1840	East Deering, Me.	Portland, Me.
23230		Slp.	Sarah and Hannah.....	18.24	17.33	88.1	15.8	4.5	1848	Newport, N. J.	Bridgeport, N. J.
115303	J. Q. F. N.	Sch.	Sarah and Lucy.....	252.42	239.80	114.0	33.2	9.0	1874	Ware Creek, Va.	New York, N. Y.
22916		Sch.	Sarah and Sophia.....	24.41	23.19	55.0	17.7	5.4	1872	Talbot County, Md.	Baltimore, Md.
115745	J. V. C. K.	Bk.	Sardina.....	1,080.63	1,026.60	195.5	34.6	22.5	1880	Kennebunk, Me.	New York, N. Y.
22923		Sch.	Sardine.....	9.11	8.65	24.2	11.6	4.9	1857	do.	Gloucester, Mass.
22-916		Sch.	Sardine.....	8.75	8.32	40.0	12.0	2.0	1870	Norfolk County, Va.	Norfolk, Va.
22-83		Sch.	Sardinia.....	150.01	142.51	105.2	24.7	8.8	1836	Penetanzulshene, Ontario.	Milwaukee, Wis.
235-5	J. F. H. C.	Sch.	Sardinian.....	124.97	118.73	82.5	20.0	8.4	1859	Harrington, Me.	Rockland, Me.
115097	J. M. L. V.	Bk.	Sardine-uto.....	630.78	599.19	150.2	31.6	16.8	1872	East Deering, Me.	Portland, Me.
116120		Slp. y.	Saqua.....	11.10	10.55	24.5	13.8	4.4	1882	Brooklyn, N. Y.	New York, N. Y.
115-01		Sch.	Satellite.....	49.16	46.70	65.0	20.0	5.2	1874	Bath, Me.	York, Me.
116563		Sch. y.	Satia.....	12.73	12.09	28.3	14.0	4.7	1892	Boston, Mass.	Boston, Mass.
116512		Sch.	Satrafaction.....	16.79	15.96	35.1	15.6	4.6	1892	Wilmington, N. C.	Wilmington, N. C.
116103		Sch.	Saturn.....	8.37	7.96	32.5	12.0	3.4	1891	Maroo, Fla.	Key West, Fla.
116409		Slp. y.	Saturn.....	13.43	12.76	31.4	11.9	5.7	1893	Boston, Mass.	Boston, Mass.
116020		Sch.	Saucy Jane.....	70.48	6.95	35.6	14.3	3.9	1884	Somerset County, Md.	Baltimore, Md.

\* Formerly schooner Tangent.

\* Formerly British schooner Sardinia.

## MERCHANT SAILING VESSELS OF THE UNITED STATES—Continued.

Official No.	Signal letters.	Rig.	Name of vessel.	Gross tonnage.	Net tonnage.	Length.	Breadth.	Depth.	When built.	Where built.	Home port (where permanent document issues).
						Feet.	Feet.	Feet.			
115477		Slp.	Saucy Maid	7.36	7.00	28.7	11.9	3.5	1876	Essex, Mass.	Greenport, N. Y.
115795		Slp.	Syunterer	7.10	6.75	30.8	13.6	3.2	1841	Patchogue, N. Y.	Sag Harbor, N. Y.
115227		Sch.	Synland	629.44	654.97	191.0	33.0	13.0	1873	Milwaukee, Wis.	Detroit, Mich.
23480		Sch.	Syroy	70.33	66.82	69.2	22.5	7.1	1834	Sedgwick, Me.	South West Harbor, Me.
115444		Sch.	Syrox	32.11	31.46	52.0	18.1	7.0	1876	Noank, Conn.	New York, N. Y.
110403	K. J. L. N.	Sip. y.	Syonata	23.97	22.77	53.6	12.6	9.4	1891	Boston, Mass.	Boston, Mass.
115488		Sch.	Szyre and Fisher	38.49	36.57	61.5	20.2	4.3	1876	Washington, N. J.	Perth Amboy, N. J.
115375		Sip. y.	Szbermer	13.54	12.87	35.0	14.6	4.4	1871	Jersey City, N. J.	Philadelphia, Pa.
110578		Sch.	Szchilde	338.14	329.69	140.0	26.0	11.8	1872	Hamilton, Ontario	Detroit, Mich.
115651		Sch.	Szchool Girl	9.08	8.53	24.0	11.5	4.6	1879	Kennebunk, Me.	Provincetown, Mass.
23752		Sch.	Szchuyler Colfax	62.82	59.68	72.6	20.9	7.0	1868	Essex, Mass.	Portland, Me.
116312	K. G. V. Q.	Sch.	Szchuykill	841.17	824.57	160.5	35.9	16.0	1890	Perth Amboy, N. J.	Philadelphia, Pa.
22504		S. L.	Szcoria	33.09	31.44	53.0	15.7	9.5	1860	Trenton, N. J.	Ellsworth, Me.
116447		Sip. y.	Szcorpion	10.38	9.96	37.3	12.0	4.7	1891	Chicago, Ill.	Chicago, Ill.
115197		Sch.	Szotia	903.70	858.52	210.0	34.5	15.0	1873	Cleveland, Ohio	Port Huron, Mich.
115916		Sch.	Szotia	406.62	386.29	138.1	33.0	12.0	1883	Belfast, Me.	New York, N. Y.
116498		Sip. y.	Szotia	5.44	5.17	21.3	9.0	4.3	1886	Cambridge, Mass.	Boston, Mass.
115509		Sch.	Szortiah Chief	8.48	8.06	32.3	13.3	3.4	1876	Somerset County, Md.	Crisfield, Md.
92367		Sip. y.	Szout	10.22	9.71	32.3	12.9	6.0	1911	Friendship, Me.	New Bedford, Mass.
115662		Sip. y.	Szoutmer	63.93	60.73	68.0	26.0	5.0	1872	Boston, Mass.	Gloucester, Mass.
23436		Sip. y.	Szud	7.51	6.30	36.2	11.5	4.6	1895	do	Boston, Mass.
23575		Sch.	Szud	86.82	82.48	84.0	21.0	7.0	1868	Clayton, N. Y.	Grand Haven, Mich.
23576	J. F. Q. V.	S. n.	Szud	345.84	328.55	129.0	27.0	11.6	1868	Portsmouth, N. H.	Belfast, Me.
23844		Sch.	Szud	13.15	12.50	40.4	13.0	5.0	1870	Bath, Me.	Gloucester, Mass.
115922		Sip. y.	Szud	12.90	12.32	36.6	14.7	4.6	1872	Bristol, Me.	do
115638		Sch.	Szud	11.45	10.88	42.2	13.8	3.8	1879	Penny Bridge, N. Y.	New York, N. Y.
116701		Sch.	Szud	28.49	27.45	60.2	18.2	4.0	1860	Eden, Me.	Ellsworth, Me.
116306		Sip. y.	Szud	7.33	6.97	30.5	11.2	3.2	1889	Danverscott, Me.	Boothbay, Me.
23729		Sip. y.	Szud	20.50	26.59	40.2	18.3	6.1	1857	New York, N. Y.	New York, N. Y.
23692		Sch.	Szud	10.92	18.92	50.0	15.0	5.0			Onancock, Va.
22158		Sch.	Szud	18.64	17.14	44.4	13.7	6.1	1836	Essex, Mass.	Machias, Me.
22546		Sch.	Szud	89.61	85.13	79.8	22.4	7.0	1848	Stouben, Me.	South West Harbor, Me.
23676		Sch.	Szud	31.32	29.75	58.5	18.7	6.2	1854	Somerset County, Md.	Baltimore, Md.
23728		Sch.	Szud	11.04	10.49	35.1	15.2	4.1	1865	Rockaway, N. Y.	Patchogue, N. Y.
23777	J. G. S. D.	Sch.	Szud	187.98	178.58	100.8	29.4	8.1	1869	Tuckahoe, N. J.	Portland, Me.
23666		Sch.	Szud	6.34	6.03	34.6	10.2	3.0	1869	Somerset County, Md.	Annapolis, Md.
115177		Sip. y.	Szud	8.38	7.96	35.5	14.0	2.9	1873	Palmyra, N. J.	Bridgeton, N. J.
115273		Sch.	Szud	10.41	9.89	36.0	13.0	3.0	1874	Galveston, Tex.	Galveston, Tex.
118855		Sip. y.	Szud	7.54	7.17	29.0	12.0	3.0	1882	Matagorda, Tex.	do
116078		Sch.	Szud	9.63	9.15	57.5	12.5	2.8	1885	Cambridge, Md.	Crisfield, Md.
116183		Sip. y.	Szud	9.38	8.92	36.2	12.6	3.6	1887	Collington, N. C.	Edenton, N. C.
116651		Sch.	Szud	9.01	8.56	37.6	13.6	4.0	1894	White Haven, Md.	Crisfield, Md.
23646		Sip. y.	Szud	7.06	6.71	32.0	10.7	2.5	1862	Worcester County, Md.	Chincoteague, Va.
118468		Sch.	Szud	16.74	15.91	37.5	16.2	4.2	1868	Tuckerton, N. J.	Norfolk, Va.
116365		Sip.	Szud	6.53	6.21	24.8	9.0	5.2	1869	Deer Isle, Me.	Deer Isle, Me.
116274		Sch.	Szud	5.80	5.51	31.0	9.4	4.6	1879	Portsmouth, N. H.	Belfast, Me.
22114		Sch.	Szud	99.50	94.52	60.9	24.5	7.3	1831	Brookhaven, N. Y.	Bangor, Me.
22185		Sch.	Szud	18.55	17.63	43.0	13.2	6.4	1836	Essex, Mass.	Mount Desert Ferry, Me.
22104		Sch.	Szud	36.13	34.33	50.6	15.9	6.9	1850	Phippsburg, Me.	Ellsworth, Me.
23605		Sch.	Szud	7.75	7.37	33.5	11.4	2.5	1860	Chincoteague, Va.	Cape Charles City, Va.
115192		Sip.	Szud	8.08	8.54	36.0	13.0	8.2	1872	Oregon Mills, N. C.	Bridgeton, N. J.
115421		Sch.	Szud	9.54	9.07	38.1	11.5	3.2	1875	Jarrett Bay, N. C.	Beaufort, N. C.
115635		Sch.	Szud	40.29	38.27	61.7	17.7	5.8	1378	Sacketts Harbor, N. Y.	Sacketts Harbor, N. Y.
116369		Sip.	Szud	7.98	7.58	26.0	10.8	5.6	1860	Bremen, Me.	Portland, Me.
116216	K. F. G. C.	Sch.	Szud	101.75	96.67	96.5	23.9	12.0	1888	Wilmington, Del.	Boston, Mass.
116285	K. G. N. J.	Sch.	Szud	111.14	105.59	80.1	23.7	9.8	1889	Essex, Mass.	Provincetown, Mass.
116692		Cat.	Szud	5.80	5.67	25.0	11.5	3.3	1892	Monument Beach, Mass.	Barnstable, Mass.
22582		Sch.	Szud	103.21	98.05	90.6	22.5	8.0	1863	Mantowood, Wis.	Grand Haven, Mich.
115413		Sch.	Szud	8.32	7.90	34.6	14.0	3.3	1872	Biloxi, Miss.	New Orleans, La.
22922		Sip.	Szud	10.50	9.97	41.4	14.8	3.5	1859	Baltimore, Md.	Baltimore, Md.
23723		Sch.	Szud	18.95	18.06	48.5	13.8	4.6	1864	Matagorda, Tex.	Port Lavaca, Tex.
23097		Sip.	Szud	7.81	7.42	30.2	11.5	3.1	1871	Strait, N. C.	Charleston, S. C.
115014		Sch.	Szud	5.27	5.01	29.3	11.3	3.3	1857	Westport, Mass.	Beaufort, N. C.
115418		Sip.	Szud	8.75	8.31	38.0	14.0	3.4	1875	Dorchester County, Md.	Crisfield, Md.
115903		Sip.	Szud	8.94	8.49	35.0	12.0	2.0	1878	Norfolk, Va.	Norfolk, Va.
116133		Sch.	Szud	9.83	9.44	36.0	13.8	3.6	1886	Atlantic City, N. J.	Somers Point, N. J.
116189		Sip.	Szud	6.35	6.04	32.2	11.0	3.2	1888	Patchogue, N. Y.	Patchogue, N. Y.
116314		Sch.	Szud	6.18	5.88	32.6	9.6	3.0	1890	Cedar Keys, Fla.	Cedar Keys, Fla.
116398		Sip.	Szud	5.66	5.59	33.6	8.9	5.0	1867	Deer Isle, Me.	Deer Isle, Me.
116421		Sch.	Szud	18.17	17.27	48.0	17.6	4.6	1891	Fairhaven, Cal.	Eureka, Cal.
116473		Sch.	Szud	12.13	11.53	36.4	12.9	5.0	1891	Eagle Harbor, Wash.	Seattle, Wash.
116519		Sip.	Szud	13.10	12.45	36.5	14.0	4.4	1892	Brooklyn, N. Y.	New York, N. Y.
116682		Sip.	Szud	5.30	5.07	24.8	8.1	7.3	1853	Bristol, B. I.	Bristol, R. I.
116568		Sip. y.	Szud	5.34	5.08	36.8	9.7	6.3	1853	Booth Bay Harbor, Me.	Boothbay, Me.
116610		Sip.	Szud	6.34	5.98	23.0	12.0	2.0	1894	Cape May, N. J.	Somers Point, N. J.
115572	J. S. P. W.	Sch.	Szud	1,491.84	1,480.18	210.6	39.4	24.1	1877	Bowdoinham, Me.	San Francisco, Cal.
22936		Sip.	Szud	6.97	5.77	29.0	12.0	3.0			Norfolk, Va.

\*Formerly British steam-barge Canada.

\*Formerly sleep-yacht Medrick.

†Rebuilt, 1851.

## MERCHANT SAILING VESSELS OF THE UNITED STATES—Continued.

Official No.	Signal letters.	Rig.	Name of vessel.	Gross tonnage.	Net tonnage.	Length.	Breadth.	Depth.	When built.	Where built.	Home port (where permanent document issues).
						Feet.	Feet.	Feet.			
28280		Slp.	Sea Lark	5.50	5.23	27.0	10.0	3.0			Norfolk, Va.
100074		Flp. y.	Sea Lark	8.74	8.30	33.2	11.0	3.7	1873	Cohasset, Mass.	Boston, Mass.
115059		Slp.	Sea Lark	6.93	6.59	36.0	12.5	2.2	1872	Patchogue, N. Y.	Patchogue, N. Y.
116637		Sch.	Sea Light	20.18	19.77	42.7	14.3	4.7	1894	Hoquiam, Wash.	Port Townsend, Wash.
28900		Slp.	Sea Nymph	8.82	8.38	31.0	11.2	2.8	1860	South Hill, Md.	Cape Charles City, Va.
116490		Slp. y.	Sea Pearl	6.37	6.06	24.5	11.0	4.3	1892	Boston, Mass.	Boston, Mass.
23458		Sch.	Sea Pigeon	57.36	54.48	71.0	23.0	6.0	1874	Sandy Cove, Nova Scotia	South West Harbor Me.
23441		Sch.	Sea Queen	18.44	17.52	45.2	15.2	5.5	1857	Portland, Me.	Rockland, Me.
116278		Slp. y.	Sea Queen	10.33	9.81	27.8	13.4	4.6	1889	Myrtle, Conn.	Providence, R. I.
115685		Slp.	Sea Ranger	5.33	5.07	32.3	10.4	3.4	1873	Patchogue, N. Y.	New York, N. Y.
115593		Slp.	Sea Serpent	8.42	8.01	39.0	12.0	5.4	1893	Stamford, Conn.	Bridgeport, Conn.
115631		Sch.	Sea Side	6.50	6.18	28.0	11.2	4.0	1878	Brookville, Me.	South West Harbor, Me.
22822		Sch.	Sea Side	11.00	10.45	37.0	14.0	3.9	1878	Eastville, Va.	Cape Charles City, Va.
116457		Sch.	Sea Spray	52.49	49.87	67.0	19.0	7.3	1860	Salisbury, Mass.	Eastport, Me.
23069		Slp.	Sea Turtle	9.05	9.54	37.0	14.3	1.7	1891	Little Sarasota, Fla.	Tampa, Fla.
23638		Sch.	Sea View	8.50	8.07	36.4	13.4	2.9	1866	Mathews County, Va.	Newport News, Va.
15364		Sch. y.	Sea View	25.31	23.95	53.2	18.3	5.7	1853	Somerset County, Md.	Crisfield, Md.
115004	J. L. Q. M.	Sch. y.	Sea Witch	39.24	37.28	71.0	20.0	5.2	1868	Greenport, N. Y.	New York, N. Y.
116046		Slp.	Sea Witch	1,288.16	1,223.76	197.0	37.0	24.0	1872	East Boston, Mass.	Boston, Mass.
23466		Sch.	Seal Rock	8.22	7.81	30.0	13.5	3.1	1883	Newport, R. I.	Newport, R. I.
22038		Sch.	Seaman	181.99	172.90	120.0	25.6	8.7	1818	Cleveland, Ohio	Milwaukee, Wis.
23282		Sch.	Seaman's Bride	28.94	27.49	54.0	16.3	5.8	1856	Somerset County, Md.	Camden, N. J.
22121	H. Q. N. G.	Slp.	Seaman's Bride	13.21	12.55	36.0	14.0	4.8	1854	Georgetown, Me.	Portland, Me.
115921	K. B. H. G.	Sch.	Seaville	220.76	209.73	108.0	37.0	10.0	1855	Dennis, Mass.	St. George, Me.
22900		Sch.	Sebago	307.05	291.70	123.2	31.0	10.6	1883	East Deering, Me.	Portland, Me.
116018		Sch.	Secret	8.48	8.06	31.0	12.0	3.0	1860	New York, N. Y.	Norfolk, Va.
116547		Sch.	Sedonia	9.80	9.31	45.0	10.0	3.2	1884	Somerset County, Md.	Annapolis, Md.
23024		Sch.	Sedonia Curley	79.14	75.19	91.0	23.4	6.1	1892	Alexandria, Va.	Alexandria, Va.
23641		Slp.	Sedonia Ray	9.17	8.71	33.6	13.4	3.5	1870	Talbot County, Md.	Baltimore, Md.
116250		Slp.	Seeker	7.71	7.33	36.0	13.0	3.0			Crisfield, Md.
116115		Sch.	Seguin	11.01	10.48	39.0	13.4	3.1	1889	Bowdoinham, Me.	Bath, Me.
115771		Sch.	Sehome	11.42	10.85	38.2	12.0	4.6	1891	Sehome, Wash.	Sitka, Alaska.
22178		Sch.	Selden E. Marvin	618.48	587.56	174.6	33.2	12.2	1881	Toledo, Ohio	Port Huron, Mich.
115992		Sch.	Select	6.85	6.51	33.6	11.0	2.8	1896	Hunting Quarters, N. C.	Newburn, N. C.
57783		Sch.	Selena	9.44	8.96	29.0	12.5	3.6	1883	Perth Amboy, N. J.	Perth Amboy, N. J.
22293		Cat.	Selma	5.69	5.41	29.0	12.0	2.8	1876	Mortons, N. Y.	Patchogue, N. Y.
22844	H. R. J. S.	Bk.	Selkirk	307.63	293.71	132.0	25.2	12.4	1862	Wallaceburg, Ontario	Cleveland, Ohio.
23101		Sch.	Seminole	1,442.08	1,369.98	190.5	41.6	17.3	1885	Myrtle, Conn.	San Francisco, Cal.
115893		Sch. y.	Seminole	188.72	179.29	118.0	23.0	9.0	1847	Point Peninsula, N. Y.	Port Huron, Mich.
115991		Cat.	Seminole	21.69	20.04	50.0	14.5	3.7	1882	Roslyn, N. Y.	New York, N. Y.
116080		Sch.	Seminole	7.30	6.94	28.4	12.5	4.2	1884	Hyannis, Mass.	Nantucket, Mass.
22461		Slp.	Semphronia	37.83	35.94	65.6	18.2	4.0	1885	New Berlin, Fla.	St. Augustine, Fla.
22444		Sch.	Senator	16.74	15.91	42.2	14.0	4.2			Perth Amboy, N. J.
22400		Sch.	Senator	61.37	58.30	67.9	21.3	6.5	1852	Seaville, Me.	Bangor, Me.
22917		Sch.	Senator	25.60	24.32	48.2	15.5	5.5	1837	Essex, Mass.	Deer Isle, Me.
115653	K. L. Q. T.	Sch.	Senator	832.38	815.77	136.8	26.0	12.0	1863	Clayton, N. Y.	Detroit, Mich.
22918		Sch.	Senator Blood	110.10	104.60	94.8	24.5	10.2	1893	Essex, Mass.	Gloucester, Mass.
116164		Sch.	Senator Frye	230.78	219.22	127.3	26.3	10.2	1863	Oswego, N. Y.	Cleveland, Ohio.
22937	H. K. K. P.	Sch.	Senator Grimes	89.62	85.14	83.0	22.7	8.6	1887	Gloucester, Mass.	Gloucester, Mass.
116163	K. D. T. B.	Sch.	Senator Sullivan	124.70	118.47	92.0	26.2	8.0	1866	Perry, Me.	Calais, Me.
116336	K. H. J. N.	Sch.	Senator Sullivan	107.77	102.38	86.6	23.3	9.0	1867	Knox, Mass.	Gloucester, Mass.
22029		Sch.	Senora	724.98	688.73	164.2	35.2	16.8	1890	Boston, Mass.	Boston, Mass.
115794		Slp.	Senora Brown	54.93	52.18	71.3	21.4	5.7	1865	Talbot County, Md.	Annapolis, Md.
116033		Slp.	Sensation	10.02	9.52	39.0	14.0	2.0	1881	Portsmouth, Va.	Norfolk, Va.
23205		Slp.	Sentinel	7.72	7.34	33.6	13.5	3.5	1846	Islip, N. Y.	Patchogue, N. Y.
116126		Slp.	Sentinel	14.06	13.36	35.0	12.0	5.0	1848	Portland, Me.	St. George, Me.
116349	H. H. M. C.	Sch.	Sentinel	7.14	6.79	33.0	13.0	3.0	1846	Lake Charles, La.	Galveston, Tex.
115907		Sch.	Sequola	841.69	824.61	160.0	35.0	11.0	1890	Fairhaven, Cal.	San Francisco, Cal.
22118		Sch.	Serafina C	44.33	43.37	66.2	20.7	5.6	1890	Bay Point, Fla.	Mobile, Ala.
115383		Sch.	Seraph	57.61	54.73	66.2	21.5	6.4	1848	Chelsea, Mass.	Portland, Me.
115909	J. M. N. H.	Sch.	Serena	16.87	15.04	43.7	14.7	3.3	1877	Blackwater, Fla.	Pensacola, Fla.
22048		Sch.	Serena Thayer	206.08	195.78	124.8	30.0	9.8	1872	Port Discovery, Wash.	Los Angeles, Cal.
115458	J. R. Q. S.	Sch.	Serena C. Somers	27.00	25.65	53.4	18.1	5.9	1864	Baltimore, Md.	Baltimore, Md.
23119	J. C. L. M.	Bk.	Serena S. Kendall	136.07	129.27	95.2	27.0	7.6	1870	Brewer, Me.	Bangor, Me.
116064		Slp.	Sergent	549.54	522.00	148.0	31.0	17.0	1897	Baltimore, Md.	New York, N. Y.
116566		Sch. y.	Serkant	7.92	7.53	32.8	14.0	3.4	1870	Islip, N. Y.	Patchogue, N. Y.
116590		Slp. y.	Serpent	36.14	34.34	60.5	15.0	9.7	1893	Salem, Mass.	Boston, Mass.
115072	K. C. B. H.	Sch. y.	Servia	7.57	7.19	28.0	10.5	6.7	1893	Lynn, Mass.	Marblehead, Mass.
116339		Slp.	Servia	1,866.57	1,773.25	234.1	41.1	18.1	1883	Bath, Me.	Bath, Me.
116444		Sch.	Seth Nyman	49.60	47.12	62.5	20.8	5.3	1890	Gouldsboro, Me.	Mount Desert Ferry, Me.
115779	J. R. B. L.	Sch.	Seth D. Venables	10.44	9.92	50.5	13.9	3.5	1891	St. Peters, Md.	Crisfield, Md.
23480		Sch.	Seth M. Fendall	194.66	183.01	114.0	29.5	9.6	1875	Calais, Me.	Calais, Me.
115100	J. M. D. H.	Sch.	Seth M. Tuttle	28.30	26.68	55.8	19.4	4.0	1867	Nyack, N. Y.	Cape Charles City, Va.
116434		Slp. y.	Seth W. Smith	196.10	188.29	114.4	25.2	9.3	1872	Calais, Me.	Calais, Me.
21674		Sch.	Seven	13.10	12.45	34.6	11.8	6.6	1891	Gloucester, Mass.	Providence, R. I.
116740		Sch.	Seven Brothers	72.58	68.98	75.6	28.6	8.6	1840	City Island, N. Y.	New York, N. Y.
116003		Sch.	Seven Brothers	24.56	23.15	54.9	26.7	4.9	1888	Jordan River, Miss.	Shieldsboro, Miss.

\* Formerly sloop Imogene.

\* Formerly British schooner Onward.

\* Formerly schooner-yacht Lela.

## MERCHANT SAILING VESSELS OF THE UNITED STATES—Continued.

Official No.	Signal letters.	Rig.	Name of vessel.	Gross tonnage.	Net tonnage.	Length.	Breadth.	Depth.	When built.	Where built.	Home port (where permanent document issues).
						Feet.	Feet.	Feet.			
116196	K. F. C. R.	Sch.	Seven Sisters	129.26	122.81	97.9	27.2	7.8	1888	Benicia, Cal.	San Francisco, Cal.
23127	H. W. R. V.	Sch.	Seventy-six	196.77	186.94	98.4	27.0	8.8	1864	Thomaston, Me.	Thomaston, Me.
115475		Sch.	Seventy-six	38.11	36.22	60.9	21.0	8.0	1876	Mayhew Landing, Cal.	Kadiak, Alaska.
116060		Sch.	Soverine	17.16	16.30	50.8	17.6	3.8	1885	Bayou Lacomb, La.	New Orleans, La.
23677		Sch.	Sovern T. Croswell	20.82	19.78	46.5	14.8	5.5	1854	Somerset County, Md.	Tappahannock, Va.
23072		Sip. y.	Shadow	12.86	12.26	32.9	14.0	5.0	1871	New Bedford, Mass.	Boston, Mass.
23397		Sch.	Shamrock	73.77	70.09	76.0	25.4	5.9	1868	Tompkins Cove, N. Y.	New York, N. Y.
23788		Sip.	Shamrock	24.71	24.71	44.0	15.8	5.7	1869	New York, N. Y.	Do.
115790		Sch.	Shamrock	27.01	35.16	59.6	20.4	5.2	1881	Somerset County, Md.	Newport News, Va.
116151	K. D. R. L.	Sch. y.	Shamrock	50.11	47.61	73.0	20.1	7.8	1887	Brooklyn, N. Y.	New York, N. Y.
116171		Sch.	Shamrock	25.25	23.99	50.5	19.0	4.5	1887	Biloxi, Miss.	Key West, Fla.
23093		Sch.	Sharon	39.86	37.87	55.5	20.8	5.6	1843	Barnstable, Mass.	Deer Isle, Me.
23162		Sip.	Sharon	15.03	14.28	28.3	16.4	5.4			Stonington, Conn.
116549		Sip. y.	Sharon	11.39	10.82	34.0	12.0	7.0	1888	Boston, Mass.	Providence, R. I.
23781		Sch.	Sharpshooter	54.19	51.49	74.4	24.0	5.7	1867	Glenwood, N. Y.	Port Jefferson, N. Y.
115191		Sch.	Sharpshooter	6.11	5.80	35.0	11.0	2.0	1870	Great Egg Harbor, N. J.	Somerset Point, N. J.
22411		Sch.	Sharp's Island	28.91	27.47	57.0	19.3	5.0	1856	Dorchester County, Md.	Crisfield, Md.
116500		Sch.	Shasta	93.96	91.17	82.0	26.9	6.1	1892	Benicia, Cal.	San Francisco, Cal.
22249	H. Q. S. F.	Bkn.	Shawmut	468.11	444.70	130.2	30.0	17.8	1866	Boston, Mass.	Boston, Mass.
22305		Sch.	Shawmut	17.42	16.55	42.0	12.6	5.7	1838	Essex, Mass.	Deer Isle, Me.
22842		Sip.	Shawmut	74.99	71.25	70.7	22.7	6.0	1870	Boston, Mass.	Gloucester, Mass.
115140		Sch.	Shawnee	571.73	548.15	178.4	33.2	12.5	1873	Gibraltar, Mich.	Port Huron, Mich.
115550		Sch.	Shearwater	24.61	23.39	52.2	18.2	4.8	1877	St. Michaels, Md.	Newport News, Va.
118466		Sch.	Sheffield	64.22	61.00	73.8	20.6	5.7	1891	Gloucester, Mass.	Gloucester, Mass.
118419		Sip. y.	Shells	9.38	8.92	28.6	12.0	4.5	1893	Lynn, Mass.	Boston, Mass.
115314		Sch.	Shell Drakes	24.19	22.98	52.4	13.8	4.1	1874	Oregon Mills, N. C.	Baltimore, Md.
116311	K. G. V. L.	Sch.	Shenandoah	841.17	824.37	186.5	35.0	16.0	1890	Perth Amboy, N. J.	Philadelphia, Pa.
116370	K. H. S. T.	Sip.	Shenandoah	3,490.78	3,258.47	299.7	49.1	19.0	1890	Bath, Me.	Bath, Me.
116380	K. H. W. R.	Sch.	Shenandoah	110.62	105.09	86.4	29.1	9.2	1890	Essex, Mass.	Gloucester, Mass.
22492		Sch.	Shepherdess	24.95	22.70	47.0	14.5	6.0	1846	do.	Wiscasset, Me.
116337	K. H. J. V.	Sch.	Sheepsfoot	120.28	114.27	86.0	26.0	7.2	1890	Bremen, Me.	St. George, Me.
116545		Sip.	Sherman S. Benner	7.44	7.07	27.0	10.9	6.6	1892	Boston, Mass.	New York, N. Y.
115926	J. T. F. S.	Bk.	Shetland	643.94	611.74	143.0	33.3	17.6	1878	Killsworth, Me.	New York, N. Y.
116404		Sch.	Shickahany	836.11	800.86	191.7	33.9	15.9	1891	Noank, Conn.	Perth Amboy, N. J.
23595		Sip.	Shileh	7.71	7.33	32.0	12.0	3.0			Cincinnati, Ohio.
116625		Sip. y.	Shiloh	6.52	6.20	25.4	11.3	4.8	1894	Westport, Me.	Alexandria, Va.
23410		Sch.	Shining Light	19.75	18.76	53.0	18.0	6.4			Port Townsend, Wash.
23297	H. W. V. S.	Bk.	Shirley	1,019.07	996.62	170.0	36.8	24.1	1850	Medford, Mass.	Port Huron, Mich.
115278		Sch.	Shoo Fly	6.05	5.75	30.0	12.8	2.0	1874	Sand Beach, Mich.	Port Huron, Mich.
115284		Sip.	Shoo Fly	5.26	5.00	29.0	9.2	2.7	1872	Snow Hill, Md.	Chillicothe, Va.
115622		Sch.	Shoo Fly	15.03	14.28	44.9	14.0	4.0	1878	Onancock, Va.	Onancock, Va.
115839		Sch.	Shoo Fly	15.34	14.58	40.1	13.4	5.5	1882	Addison, Me.	Lubec, Me.
23541		Sip.	Shooting Star	11.27	10.71	32.0	13.5	4.3			San Francisco, Cal.
23349	J. B. V. W.	Sch.	Shore Line	481.75	472.26	177.8	33.2	12.1	1858	Myatie, Conn.	Stonington, Conn.
116481		Sch.	Shutup	6.83	5.54	28.2	8.6	2.8	1892	Port Jefferson, N. Y.	Port Jefferson, N. Y.
116487		Sch.	Shuttle	6.54	6.22	30.5	9.2	4.2	1892	Lopez Point, Wash.	Port Townsend, Wash.
22455		Sch.	Sibyl	46.45	44.18	30.8	18.2	6.8	1832	Essex, Mass.	Lubec, Me.
115793		Cat.	Sibyl	5.83	5.54	29.0	12.5	2.9	1881	Patchogue, N. Y.	New York, N. Y.
116324		Sip. y.	Sibyl	14.80	13.87	37.0	14.0	5.5	1890	Nyack, N. Y.	Cold Spring, N. Y.
23996		Sch.	Sidney	9.53	9.06	46.8	12.4	8.3	1870	Baltimore, Md.	Crisfield, Md.
115344		Sch.	Sidney	7.54	7.16	32.8	12.5	3.3	1874	Key West, Fla.	Key West, Fla.
116329		Sch.	Sidney	13.24	6.15	47.2	18.2	4.0	1890	Madisonville, La.	New Orleans, La.
115511		Sip.	Sidney G.	5.39	5.13	30.2	11.9	3.4	1875	New Orleans, La.	Do.
23990		Sch.	Sidney Dorlon	36.03	34.23	72.0	16.0	5.0	1871	East Rockaway, N. Y.	New York, N. Y.
115341		Sip.	Sidney Dorlon	8.23	7.82	32.0	13.1	3.4	1873	Port Washington, N. Y.	Do.
115934		Sip.	Sidney Smith	12.22	11.61	36.4	12.9	3.8	1881	Fair Haven, N. J.	Perth Amboy, N. J.
116377		Sch.	Sidney O. Neff	346.62	329.29	149.6	30.2	10.4	1890	Manitowoc, Wis.	Milwaukee, Wis.
23391		Sch.	Sidney S. Jones	28.87	27.43	54.7	20.0	4.8	1857	Somerset County, Md.	Baltimore, Md.
116655		Sip.	Sidney T. Marshall	6.95	6.60	38.1	12.9	3.0	1894	Crisfield, Md.	Crisfield, Md.
23444		Sch.	Sidonia	20.93	19.88	47.3	17.2	3.7	1867	Bonfouca, La.	Braemar, La.
23190		Sch.	Sierra	27.88	26.49	50.0	17.5	5.0	1854	Marysville, Cal.	Port Townsend, Wash.
91002		Sch.	Sigdrifa	13.06	12.43	35.7	11.6	6.5	1877	Boston, Mass.	Boston, Mass.
115832		Sch.	Sigfrid	76.54	72.71	78.0	21.7	7.8	1862	Essex, Mass.	Gloucester, Mass.
22634		Sch.	Signal	53.72	51.04	62.8	22.0	6.0	1826	Hempstead, N. Y.	Port Jefferson, N. Y.
23455		Sch.	Signal	27.44	26.07	50.0	15.0	4.8	1847	Riverhead, N. Y.	Tappahannock, Va.
116034		Sch. y.	Signal	12.60	11.97	33.5	13.0	4.8	1843	Piermont, N. Y.	New York, N. Y.
116587		Sip. y.	Sigrun	8.28	7.81	29.0	11.0	3.6	1863	Milford, Del.	Wilmington, Del.
115282		Sch.	Silas	15.27	14.51	52.0	16.0	4.0	1874	Pennscola, Fla.	Galveston, Tex.
23914		Sip.	Silas C.	9.70	9.22	37.2	14.0	4.0	1876	Sayville, N. Y.	New York, N. Y.
22565		Sch.	Silas Brainard	83.49	79.32	69.0	23.2	7.0	1845	Portland, Conn.	Stonington, Conn.
23966	J. K. R. C.	Sch.	Silas McLeon	122.18	116.08	61.0	24.2	7.3	1871	Rockland, Me.	Rockland, Me.
22870		Sip.	Silence	8.35	7.94	32.0	12.0	3.7	1890	Bayonne, N. J.	Perth Amboy, N. J.
115016		Lgr.	Silence	5.41	5.14	32.2	10.7	3.3	1871	New Orleans, La.	New Orleans, La.
121158	K. D. R. P.	Bk.	Silicon	448.03	423.63	126.5	33.0	8.8	1897	Bath, Me.	New York, N. Y.
22147		Sch.	Silicon	9.56	8.69	46.7	12.6	4.3			Providence, R. I.

† Formerly ship Margaret A. Crane.

† Rebuilt, 1891.

## MERCHANT SAILING VESSELS OF THE UNITED STATES—Continued.

Official No.	Signal letters.	Rig.	Name of vessel.	Gross tonnage.	Net tonnage.	Length.	Breadth.	Depth.	When built.	Where built.	Home port (where permanent document issues).
116310		S/p.	Silver City	6.78	6.45	26.5	12.4	5.1	1896	Meriden, Conn.	New Haven, Conn.
22494		Sch.	Silver Dart	44.10	41.95	61.0	18.0	7.0	1852	Essex, Mass.	GloUCEster, Mass.
116775	J. L. S. R.	Sch.	Silver Hoops	134.40	127.69	87.8	25.7	7.5	1872	Fremont, Mo.	Rockland, Me.
116263		Sch.	Silver Lake	111.08	105.63	95.0	20.0	7.6	1889	Little Point Sauble, Mich.	Milwaukee, Wis.
115135		S/p.	Silver Moon	11.78	11.19	37.0	14.1	4.0	1875	Sussex County, Del.	Crisfield, Md.
11-054	J. L. N. M.	Sch.	Silver Spray	124.58	118.37	77.1	23.3	10.0	1872	Damariscotta, Me.	Thomaston, Me.
115154	J. M. C. D.	Sch.	Silver Spray	181.71	172.62	101.5	27.7	8.9	1873	Addison, Me.	Machias, Me.
11-604		Sch.	Silver Spray	15.61	14.83	59.0	18.0	3.5	1879	Tappanahock, Va.	Alexandria, Va.
11-907		S/p.	Silver Spray	10.42	9.90	40.5	14.3	3.0	1883	Cambridge, Md.	Crisfield, Md.
116116		Sch.	Silver Spray	9.44	8.97	45.8	12.3	3.5	1886	Somerset County, Md.	Do.
116618		Sch.	Silver Spray	21.00	20.81	52.0	16.2	3.3	1894	Sponge Harbor, Fla.	Tampa, Fla.
115361		S. h.	Silver Star	20.28	18.44	67.0	14.0	3.0	1874	Ocequan, Va.	Alexandria, Va.
115605		Sch.	Silver Star	35.40	33.03	58.8	20.4	5.9	1877	Somerset County, Md.	Newport News, Va.
115524		Sch.	Silver Stream	11.01	10.46	40.0	15.0	2.8	1877	Nammond County, Va.	Norfolk, Va.
1158.0		Sch.	Silver Wave	28.44	27.02	52.4	18.0	5.4	1881	Lebanon, Del.	Seaford, Del.
116049		Sch.	Silvia	12.28	11.67	50.0	15.7	3.8	1871	Mobile, Ala.	Panacea, Fla.
116249		Sch.	Silvia C	49.84	47.35	62.3	25.4	4.1	1869	Bay Port, Fla.	Do.
2-773		Sch. y.	Silvie	52.19	49.58	75.7	24.7	6.6	1851	New York, N. Y.	Boston, Mass.
11-045		S/p.	Silvie	5.60	5.32	28.1	14.5	3.4	1865	City Island, N. Y.	New York, N. Y.
116350		Sch.	Simmons	62.35	59.24	76.6	23.0	6.2	1890	Cambridge, Md.	Crisfield, Md.
116325		S/p.	Simon Banks	9.01	9.01	31.5	14.8	3.7	1890	Southport, Conn.	Bridgeport, Conn.
2-751		Sch.	Simon	20.38	19.27	49.5	16.1	4.4	1879	Jamesport, N. Y.	Greenport, N. Y.
116260		Sch.	Sima Shore	12.64	12.00	37.7	13.9	3.3	1874	Bristol, Me.	Burlington, Vt.
116301		S/p.	Sinbad	7.27	6.91	33.7	14.0	3.3	1886	Bayport, N. Y.	New York, N. Y.
116575	J. S. Q. D.	S/p.	Sintraud	1,073.56		215.4	42.9	24.2	1877	Freeport, Me.	Portland, Me.
115949		Sch.	Sir Knight	80.61	76.58	79.4	23.0	7.9	1895	Boothbay, Me.	Boothbay, Me.
115289	K. C. G. Q.	Sch. y.	Siren	44.8	42.64	76.0	19.6	6.1	1875	New Brunswick, N. J.	Boothbay, Mass.
116384		Sch.	Siren	7.96	7.00	31.6	11.4	4.4	1878	New Bedford, Mass.	St. Ives, Mass.
116059		S/p.	Siren	5.50	5.67	24.0	12.3	3.4	1865	Norw., Conn.	Stonington, Conn.
115685		Sch.	Siren	5.90	5.03	30.6	13.8	2.9	1893	Jac Koonville, Fla.	St. Augustine, Fla.
116617		S/p.	Siren	5.80	5.80	28.0	11.0	3.1	1890	Brooklyn, N. Y.	Pittsford, Va.
23044		S/p.	Siroco	20.47	19.45	40.0	18.0	4.0	1873	Jamesport, N. Y.	Onancock, Va.
116575		S/p.	Sistae	10.35	9.84	28.0	13.4	4.0	1892	Marion, Mass.	New Bedford, Mass.
57440		Sch.	Sisters	7.18	6.84	31.9	11.3	2.9	1869	Hunting Quarters, N. C.	Newbern, N. C.
115829		Sch.	Sisters	23.25	22.09	59.0	15.9	4.1	1892	St. Michaels, Md.	Baltimore, Md.
116253		Sch.	Sitka	17.44	16.57	41.5	13.3	5.2	1879	Sitka, Alaska	Sitka, Alaska
116650		S/p. y.	Siva	10.20	8.83	26.4	11.0	5.5	1898	GloUCEster, Mass.	Boston, Mass.
115966		Sch.	Six Brothers	9.10	9.60	44.2	18.5	3.5	1869	Deep Creek, Va.	Edenton, N. C.
115970	K. B. W. T.	Sch.	Six Brothers	19.78	18.80	46.0	14.2	4.9	1872	MacKinnaw, Mich.	Grand Haven, Mich.
116147		Skn.	Skagit	504.96	481.61	156.2	38.3	12.3	1843	Port Ludlow, Wash.	Port Townsend, Wash.
116371		Sch. y.	Skagit	7.73	7.34	33.0	9.7	3.4	1843	Chicago, Ill.	Chicago, Ill.
116377		Sch.	Skippack	6.75	6.41	30.4	12.6	3.1	1883	Washington, D. C.	Alexandria, Va.
116360		Sch.	Skippack	5.64	5.30	32.0	12.6	3.1	1896	Patchogue, N. Y.	Patchogue, N. Y.
116568		S/p.	Skippack	5.57	5.10	27.3	11.4	3.0	1890	Bridgeton, N. J.	Bridgeton, N. J.
23493		Sch.	Skylark	312.87	297.04	138.0	26.0	11.6	1863	Detroit, Mich.	St. Paul, Minn.
115050		S/p.	Sleepy Joe	9.19	8.74	37.0	14.2	4.0	1872	East Lyme, Conn.	Newport, R. I.
22463		Sch.	Smith Tuttle	89.06	84.63	74.6	23.8	7.7	1850	East Haddam, Conn.	Damariscotta, Me.
23587		S/p.	Smith V. Rogers	16.70	15.87	41.0	16.0	4.7		Patchogue, N. Y.	Perth Amboy, N. J.
115449		Sch.	Smith and Darling	43.44	41.81	64.8	21.2	5.5	1873	Port J. Gosson, N. Y.	Newport News, Va.
22527		Sch.	Smith and Post	212.13	201.53	117.5	25.8	10.0	1866	Oakville, Ontario	Cleveland, Ohio.
115515		Sch.	Smuggler	67.92	64.52	75.6	22.0	7.9	1877	GloUCEster, Mass.	GloUCEster, Mass.
116281		Sch.	Smuggler	8.26	7.85	34.5	11.4	3.2	1899	Manistee Mich.	Grand Haven, Mich.
23432		S/p.	Snaal	6.50	6.46	33.5	12.0	2.8	1864	Accousac, Va.	Baltimore, Md.
67709		S/p.	Sneak	6.90	5.61	30.0	12.7	3.8	1846	Northport, N. Y.	Haltimere, Conn.
23112		Sch.	Snow Bird	19.88	19.70	64.6	14.9	2.6	1870	Detroit, Mich.	Detroit, Mich.
67709		S/p.	Snow Drift	5.87	5.58	28.0	16.3	3.0			Perth Amboy, N. J.
22742	H. R. D. B.	Sch.	Snow Flake	106.18	107.88	99.1	24.3	8.7	1855	Newburg, N. Y.	New York, N. Y.
115672		S/p.	Snow Flake	5.82	5.53	27.0	11.0	3.7	1879	Kingston, R. I.	Newport, R. I.
116054		Sch.	Snow Flake	14.79	8.36	44.6	14.3	2.6	1885	New Orleans, La.	New Orleans, La.
116616	J. T. C. H.	Bk.	Snow and Burgess	1,635.49	1,577.57	235.5	41.5	24.7	1878	Thomaston, Me.	San Francisco, Cal.
57748		Sch.	Snowy Daisy	6.93	6.68	32.8	11.2	4.5	1875	New Shoreham, R. I.	Salem, Mass.
116077		S/p.	Socaste	16.93	15.99	47.0	12.6	4.0	1891	Georgetown, S. C.	Georgetown, S. C.
12541	K. E. C. R.	Sch. y.	Social	29.82	28.23	58.0	17.2	6.0	1874	Brooklyn, N. Y.	New York, N. Y.
116018		Sch.	Solanta Curley	79.14	75.19	91.0	23.4	6.1	1892	Alexandria, Va.	Alexandria, Va.
116050		Sch.	Solano	66.56	63.94	74.0	25.0	5.3	1885	Bentica, Cal.	San Francisco, Cal.
23506		S/p.	Solfarino	19.63	18.65	41.5	17.5	4.2	1899	San Francisco, Cal.	Do.
116254	J. T. H. F.	S/p.	Soltairo	1,631.71	1,462.80	213.7	40.1	24.1	1879	Bath, Me.	Bath, Me.
116576		Sch.	Soucy Lass	8.13	7.72	34.0	8.6	4.9	1891	Hamilton, Bermuda	Fernandina, Fla.
22683	J. F. W. D.	Bk.	Sonora	1,063.12	987.47	177.5	36.2	22.4	1868	Chelsea, Mass.	San Francisco, Cal.
22984		Sch.	Sonora	278.21	261.45	133.2	25.7	10.9	1854	Sackett Harbor, N. Y.	Port Haven, Mich.
22714		S/p.	Sophia	30.90	29.96	52.0	17.0	5.0	1849	Gulfport, Conn.	Richmond, Va.
22043		S/p.	Sophia	25.62	24.22	44.2	17.0	4.8	1867	Greenport, N. Y.	New London, Conn.
115445		S/p.	Sophia Adena	8.44	8.12	26.3	12.7	4.0	1874	Charleston, S. C.	Charleston, S. C.
2-633	J. H. P. W.	Sch.	Sophia Godfrey	254.77	244.43	108.5	28.3	8.3	1899	Dorchester, N. J.	Seiners Point, N. J.
115166		Sch.	Sophia Much	636.87	602.80	194.6	35.3	22.5	1873	Vermilion, Ohio	Cleveland, Ohio.
116283	K. G. M. V.	Sch.	Sophia Sutherland	184.81	162.97	106.3	25.7	10.3	1898	Tacoma, Wash.	Portland, Ore.
116286		S/p.	Sophia Van Name	20.62	19.50	44.0	18.0	4.4	1896	East Greenwich, N. Y.	New York, N. Y.

\* Formerly British schooner Smith and Post.

\* Formerly schooner-yeacht Cornelia.

\* Formerly British schooner Sunny J. Lee.

## MERCHANT SAILING VESSELS OF THE UNITED STATES—Continued.

Official No.	Signal letters.	Rig.	Name of vessel.	Gross tonnage.	Net tonnage.	Length.	Breadth.	Depth.	When built.	Where built.	Home port (where permanent document issued).
						Feet.	Feet.	Feet.			
27472		Sh.	Sophia Wiley	50.81	47.79	63.6	19.0	6.6	1847	Dartmouth, Mass.	Bonhbay, Ma.
23160		Sch.	Sophia J. Luff	277.99	264.10	140.0	26.0	10.0	1866	Marine City, Mich.	Chicago, Ill.
116857		Slp.	Sophie	52.8	5.02	27.3	10.6	3.3	1894	Key West, Fla.	Key West, Fla.
116961		Sch.	Sophie E.	42.17	40.17	64.5	22.8	4.5	1895	San Francisco, Cal.	San Francisco, Cal.
116102		Sch.	Sophie Amelia K.	47.51	45.13	70.9	20.4	7.8	1885	Charleston, S. C.	Fernandina, Fla.
115406		Sch.	Sophie Behrman	49.43	46.96	61.5	19.0	5.6	1874	Brick Township, N. J.	Mobile, Ala.
115449		Sch.	South Ann	8.34	7.92	35.0	13.0	4.0	1874	Pensacola, Fla.	Pensacola, Fla.
116244		S. h.	South Lake	24.09	22.89	51.6	17.4	4.2	1888	Washington, N. C.	Newbern, N. C.
115442		Cat.	South Side	0.02	5.72	32.0	13.1	3.0	1871	Islip, N. Y.	Patchogue, N. Y.
22359		Zch.	South West	292.00	277.00	137.2	28.1	11.0	1865	Ogdensburg, N. Y.	Cleveland, Ohio.
22723		Sch.	South Wind	44.78	42.55	65.0	24.0	5.0	1865	Staten Island, N. Y.	Sag Harbor, N. Y.
25891		Zch.	Southern Beauty	47.04	44.69	64.3	21.6	6.9	1870	Dorchester County, Md.	Newport News, Va.
21964		Sch.	Southern City	38.50	36.07	62.4	20.3	6.4	1871	Somerset County, Md.	Baltimore, Md.
115180		Sch.	Southern Cross	11.34	10.78	56.3	14.3	4.6	1876	Hatteras, N. C.	Newbern, N. C.
115710		Zch. y.	Southern Cross	45.90	43.61	69.0	18.7	6.4	1880	Brooklyn, N. Y.	New York, N. Y.
116124		Sch.	Southern Pacific	23.69	22.51	50.5	19.9	3.7	1860	San Francisco, Cal.	San Francisco, Cal.
116414		Sch.	Southern Sea	5.68	5.40	35.0	12.0	3.4	1891	Crisfield, Md.	Crisfield, Md.
23534		Zch.	Southerner	17.17	16.31	46.4	15.1	4.0	1868	Beaufort, N. C.	Savannah, Ga.
115797		Slp.	Sovereign	5.88	5.59	28.3	12.6	3.0	1881	Patchogue, N. Y.	Perth Amboy, N. J.
115424		Zch.	Sovereign	8.99	7.97	41.8	11.1	3.2	1882	Ken. Island, Md.	Annapolis, Md.
115509		Slp.	Spare Line	9.61	9.16	35.0	14.2	3.6	1892	Islip, N. Y.	Patchogue, N. Y.
115944		Slp.	Sparks	8.11	7.71	30.0	11.6	3.7	1881	Nyack, N. Y.	New York, N. Y.
23664		Zch.	Sparkle	11.73	11.14	36.8	12.7	4.3	1865	Portland, Me.	Do.
115793		Slp.	Sparkle	7.82	7.43	34.2	13.5	3.5	1880	Phippsburg, Me.	Bath, Me.
116113		Slp.	Sparkle	10.12	10.19	36.7	13.6	4.0	1898	Pleasant Plains, N. Y.	New York, N. Y.
116197		Slp.	Sparkle	6.47	6.15	34.4	12.3	3.8	1864	Providence, R. I.	St. Augustine, Fla.
22014		Zch.	Sparkling Sea	27.78	26.39	52.4	17.6	6.0	1856	Somerset County, Md.	Baltimore, Md.
23440	J. G. N. B.	Sch.	Sparrow	197.10	187.25	110.5	28.5	9.7	1869	Oakland, Cal.	Eureka, Cal.
116616		Slp.	Sparrow Hawk	8.75	8.32	29.6	10.8	3.6	1894	Gloucester, Mass.	Gloucester, Mass.
116465		Sch.	Sparta	0.14	5.84	35.0	10.3	3.0	1891	Anclote, Fla.	Cedar Key, Fla.
115311	J. Q. L. R.	Slp.	Spartan	1,448.91	1,376.30	207.6	40.5	24.3	1874	East Boston, Mass.	San Francisco, Cal.
115510	J. S. D. L.	BE.	Spartan	749.33	711.88	151.1	34.2	20.2	1876	Bath, Me.	Bath, Me.
115732	J. T. W. K.	Zch.	Spartan	623.23	592.07	154.0	35.4	15.8	1880	Do.	New Haven, Conn.
116452		Z. p.	Spartan	6.90	6.58	27.0	8.6	5.2	1884	Belfast, Me.	New York, N. Y.
23922	J. K. L. S.	Sch.	Spartel	132.80	128.16	91.0	27.0	7.6	1868	Pembroke, Me.	Eastport, Me.
22497		Zch.	Specie	8.28	7.87	31.7	9.4	3.9	1880	Do.	Norfolk, Va.
23948		Sch.	Specie	18.43	17.51	43.9	13.4	6.0	1871	Friendship, Me.	Calais, Me.
115973		Slp.	Spectre	9.47	9.04	35.0	13.5	3.7	1883	Berwick, La.	Berwick, La.
116611	K. M. F. N.	Zch.	Spectulator	110.31	104.80	92.6	24.5	8.8	1895	Essex, Mass.	Gloucester, Mass.
115442		Sch.	Speed	47.08	44.73	67.1	23.3	6.1	1882	Russum, Md.	Crisfield, Md.
116016	K. L. B. P.	Zch. y.	Speranza	60.70	66.34	80.0	21.9	9.7	1884	Bay Ridge, N. Y.	Philadelphia, Pa.
115974		Sch.	Spirito Santo	6.01	5.73	29.8	8.0	3.1	1883	San Diego, Cal.	San Diego, Cal.
23644		Sch.	Spindul	15.90	14.83	44.6	15.4	5.0	1880	Do.	Alexandria, Va.
116378	K. H. W. D.	Zch.	Spokane	639.39	613.43	183.0	38.5	13.2	1890	Port Blakely, Wash.	Seattle, Wash.
22141		Zch.	Sport	14.82	14.08	44.0	15.4	4.2	1855	Bucksport, Me.	Boston, Mass.
23921		Slp.	Sportsman	7.31	6.95	32.0	11.0	2.0	1879	Franklin City, Va.	Cape Charles City, Va.
22170		Sch.	Spray	17.38	16.53	46.4	15.2	4.2	1865	Straits, N. C.	Wilmington, N. C.
22461		Slp. y.	Spray	13.36	12.70	33.0	14.2	4.2	1880	Do.	Boston, Mass.
115493		Slp.	Spray	6.34	6.03	31.0	13.0	2.0	1876	Brooklyn, N. Y.	Greenport, N. Y.
115609		Slp.	Spray	9.06	8.63	32.0	13.6	3.3	1867	Amityville, N. Y.	Patchogue, N. Y.
116026		Slp.	Spray	9.67	9.19	28.5	13.0	4.0	1894	East Greenwich, R. I.	Providence, R. I.
115675		Slp.	Sprad Eagle	7.65	7.27	30.0	12.7	3.4	1879	Trenton, N. J.	Perth Amboy, N. J.
23533		Zch.	Sprite	42.19	40.08	64.6	19.0	6.5	1868	Duxbury, Mass.	Beaufort, S. C.
22312		Zch.	Spy	18.45	17.53	43.8	15.3	5.8	1880	Do.	New Bedford, Mass.
23909		Sch.	Spy	6.10	5.80	34.0	10.0	3.0	1866	Galveston, Tex.	Galveston, Tex.
116303		Slp.	Spy	5.02	5.34	29.0	10.5	3.0	1899	Smyrna, N. C.	Beaufort, N. C.
116609		Sch.	Spy	12.58	11.93	41.0	15.2	4.2	1894	Scranon, Miss.	Shiloh, Miss.
116074		Slp.	Squeteague	7.73	7.35	40.0	10.6	4.0	1893	Monument Beach, Mass.	Barnstable, Mass.
24181		Sch.	Squibob	39.18	37.25	60.0	18.0	4.0	1860	San Francisco, Cal.	San Francisco, Cal.
116555	J. T. H. L.	Bg.	Stacy Clark	391.58	378.91	136.0	30.2	12.0	1879	Waldoboro, Me.	Boston, Mass.
22903	H. R. B. D.	BE.	Stafford	156.85	148.06	93.3	23.6	10.5	1848	Kingston, Mass.	New Bedford, Mass.
23302		Sch.	Stafford	190.91	189.92	112.0	26.6	9.6	1868	Tonawanda, N. Y.	Chicago, Ill.
22353		Sch.	Stamper	294.83	280.09	137.0	28.2	10.9	1802	Huron, Ohio	Do.
22529		Sch.	Stamper	7.34	6.97	31.6	12.1	3.5	1880	Do.	Key West, Fla.
116634	J. T. F. B.	Shp.	Standard	1,534.72	1,492.77	212.0	40.2	24.5	1878	Phippsburg, Me.	Bath, Me.
115898	J. W. T. F.	BE.	Standard	347.91	339.51	136.0	22.0	10.0	1892	New Castle, Me.	Danvers, Me.
18348		Slp.	Stanhope	15.02	14.27	45.7	14.5	4.7	1880	Do.	New York, N. Y.
116480		Slp.	Stanley D.	6.99	5.99	29.4	10.6	3.0	1889	River Head, N. Y.	Greenport, N. Y.
24249		Slp.	Stanley Howard	17.84	16.95	44.5	18.0	4.0	1865	Northport, N. Y.	New Haven, Conn.
116591		Sch.	Stanton	22.78	21.63	48.5	18.4	5.4	1891	Bridgeton, N. J.	Bridgeton, N. J.
22146		Slp.	Star	10.22	9.71	35.0	11.4	4.0	1863	Chatham, Mass.	Wellfleet, Mass.
22177		Sch.	Star	10.68	10.15	58.2	12.0	2.0	1868	Beaufort, N. C.	Beaufort, N. C.
22464		Slp.	Star	13.76	13.09	44.0	16.4	3.0	1880	Do.	Crisfield, Md.
22904		Sch.	Star	33.84	31.20	60.8	19.6	5.5	1846	Mathews County, Va.	Camden, N. J.
22904		Slp.	Star	7.62	7.24	38.0	11.0	2.0	1849	Worcester County, Md.	Chincoteague, Va.
23967		Sch.	Star	12.43	11.89	28.0	14.0	4.0	1867	Galveston, Tex.	Galveston, Tex.

\*Permanently deep North Star.



## MERCHANT SAILING VESSELS OF THE UNITED STATES—Continued.

Official No.	Signal letters.	Rig.	Name of vessel.	Gross tonnage.	Net tonnage.	Length.		Depth.	When built.	Where built.	Home port (where permanent document issues).
						Feet.	Furl.				
115080		Slp.	Star	11.62	11.04	37.0	15.0	4.0	1870	San Francisco, Cal.	San Francisco, Cal.
115143		Slp.	Star	5.33	5.33	27.0	12.0	2.9	1873	Bridgeport, Conn.	Bridgeport, Conn.
115182		Sch.	Star	47.63	45.28	62.2	23.0	4.5	1873	Vallejo, Cal.	San Francisco, Cal.
115246		Slp.	Star	24.61	22.88	54.7	10.4	4.0	1874	Bath, Me.	Boston, Mass.
115884		Slp.	Star	6.71	6.38	32.0	11.9	3.6	1863	Mobile, Ala.	Key West, Fla.
116109		Sch.	Star	13.67	12.99	43.5	12.0	3.4	1886	Au Gres, Mich.	Port Huron, Mich.
116140		Slp. y.	Star	5.61	5.33	24.0	12.0	3.6	1887	Noank, Conn.	Bridgeport, Conn.
116268		Slp.	Star	15.19	14.44	45.0	15.3	2.8	1889	Woolwich, Me.	Bath, Me.
116280		Sch.	Star	6.46	6.14	35.3	10.0	3.7	1879	Beverly, Mass.	Charleston, S. C.
116389		Slp.	Star	6.46	6.14	35.3	12.0	1.9	1860	Matagorda, Tex.	Port Lavaca, Tex.
116474		Sch.	Starke	206.48	199.01	124.3	27.3	9.0	1876	Milwaukee, Wis.	Milwaukee, Wis.
22150		Sch.	Starlight	10.32	9.82	38.4	12.7	4.0	.....	.....	.....
22231		Slp.	Starlight	38.30	36.39	59.0	21.2	5.0	1864	Braintree, Mass.	Boston, Mass.
22452		Sch.	Starlight	80.96	79.41	52.0	16.0	6.9	1881	Bucksport, Me.	South West Harbor, Me.
23049		Slp.	Starlight	18.32	17.40	43.7	17.0	4.7	1867	Greenport, N. Y.	Bridgeport, N. J.
23628		Sch.	Starlight	29.03	21.88	48.6	16.0	5.6	1854	Somerset County, Md.	Crisfield, Md.
57430		Sch.	Starlight	30.16	28.66	68.0	17.0	3.1	1809	Erin, Mich.	Port Huron, Mich.
115180		Sch.	Starlight	11.52	10.95	38.0	15.0	3.0	1865	Brooklyn, N. Y.	New Haven, Conn.
115280	J. P. T. D.	Bg.	Starlight	256.21	243.40	118.0	29.0	11.0	1874	East Haven, Conn.	New York, N. Y.
116042		Sch.	Starlight	9.51	9.04	35.6	13.0	2.7	1885	Blackwater, Del.	Wilmington, Del.
116645		Slp.	Starlight	17.64	16.76	42.2	13.5	5.8	1394	California City, Cal.	San Francisco, Cal.
115711		Slp. y.	Starling	8.10	7.80	27.6	12.3	4.0	1880	New Bedford, Mass.	Edgarton, Mass.
23205		Sch.	Star of Freedom	23.99	22.79	54.0	20.5	4.6	1834	Rosa Landing, Cal.	San Francisco, Cal.
23214		Sch.	Star of Hope	7.92	7.53	33.0	11.0	4.2	.....	.....	.....
22390		Sch.	Star of the North	214.10	203.40	123.2	24.7	9.3	1864	Cleveland, Ohio	Grand Haven, Mich.
14465	K. D. W. F.	Sch.	Star of the Sea	967.72	919.83	191.2	38.0	19.0	1887	Bath, Me.	Boston, Mass.
23278		Sch.	Star of the West	21.21	20.15	48.1	15.2	6.6	1854	Gloucester, Mass.	St. George, Me.
22134		Sch.	Starr King	63.95	60.75	71.5	20.3	7.4	1853	Essex, Mass.	New Bedford, Mass.
116108		Slp.	Startle	9.85	9.36	32.8	13.7	3.9	1885	Brooklyn, N. Y.	New York, N. Y.
116282		Slp.	Startle	19.28	18.30	47.2	15.5	6.8	1889	Beverly, Mass.	Gloucester, Mass.
116567		Slp.	Startle	8.68	7.68	34.1	17.0	5.8	1893	Deer Isle, Me.	Deer Isle, Me.
115388		Sch.	State Rights	23.18	22.03	53.0	17.0	4.0	1875	Dorchester, N. J.	Bridgeport, N. J.
116332	J. T. D. V.	Slp.	State of Maine	1,535.76	1,466.93	216.0	40.1	24.4	1878	New Castle, Me.	Searsport, Me.
116914		Sch.	Steeleman R. Lee, Jr.	17.17	16.32	46.0	16.2	4.3	1894	Dorchester, N. J.	Bridgeport, N. J.
57697		Slp.	Stella	9.00	8.56	34.2	12.4	4.2	1894	Stonington, Conn.	Stonington, Conn.
115164		Sch.	Stella	23.62	22.44	42.0	13.5	6.3	1873	Searsport, Me.	Rockland, Me.
116788		Slp.	Stella	12.14	11.54	34.7	13.3	3.9	1881	Patchogue, N. Y.	Somers Point, N. J.
116641		Cat. y.	Stella	5.13	5.13	26.4	12.3	3.4	1894	West Creek, N. J.	Do.
115827		Sch.	Stella F	17.87	16.98	49.7	18.3	3.4	1882	Jordan River, Miss.	Shieldsboro, Miss.
116345		Sch.	Stella L	45.40	42.14	59.8	24.5	4.4	1860	Mary Esther, Fla.	Pensacola, Fla.
116630		Sch.	Stella Eriand	49.38	46.91	65.7	19.0	7.4	1894	Ballard, Wash.	Seattle, Wash.
116382	K. J. C. F.	Sch.	Stella B. Kaplan	1,078.68	1,024.75	199.6	40.3	18.0	1891	Bath, Me.	Greenport, N. Y.
110293		Sch.	Stella L. Lewis	12.41	11.79	54.5	14.5	3.7	1889	Orle, Md.	Crisfield, Md.
110432		Lgr.	Stephen	6.40	6.19	30.0	9.6	2.8	1890	Assumption Parish, La.	Brushier, La.
115091	J. M. K. L.	Sch.	Stephen Bennett	243.60	231.42	126.5	30.1	8.5	1872	Camden, Me.	Boston, Mass.
116485		Sch.	Stephen Chase	51.29	48.73	66.0	23.9	6.7	1876	Dorchester County, Md.	Baltimore, Md.
23911		Slp.	Stephen Elliott	10.06	9.59	33.3	11.1	3.4	1870	Charleston, S. C.	Charleston, S. C.
23610		Sch.	Stephen Hopkins	35.87	34.08	62.4	20.9	5.5	1867	Accomac County, Va.	Baltimore, Md.
116241		Sch.	Stephen Lark	16.94	16.09	57.9	16.6	4.1	1888	Tilghmans Island, Md.	Do.
22724	H. R. C. T.	Sch.	Stephen Morgan	367.13	339.27	134.8	30.4	8.9	1864	Noank Conn	Boston, Mass.
22670	H. R. L. N.	Sch.	Stephen Morris	245.82	223.06	112.4	29.8	10.0	1866	Philadelphia, Pa.	New York, N. Y.
23279		Slp.	Stephen Orr	78.25	66.59	72.7	24.1	6.2	1857	Yarmouth, Me.	Bath, Me.
116409		Sch.	Stephen Taber	46.74	44.41	63.2	22.3	4.8	1871	Glenwood, N. Y.	Port Jefferson, N. Y.
115987		Sch.	Stephen Woolsey	32.74	31.10	50.8	18.1	6.5	1884	New London, Conn.	New York, N. Y.
23539		Sch.	Stephen A. Douglass	21.89	20.80	55.0	17.0	4.0	1861	Philadelphia, Pa.	Washington, D. C.
23486		Slp.	Stephen B. Smith	15.33	14.57	40.5	15.5	4.3	1868	Port Washington, N. Y.	Perth Amboy, N. J.
115688	J. T. M. S.	Bkn.	Stephen G. Hart	620.26	589.19	160.0	33.9	10.2	1879	Waldoboro, Me.	New York, N. Y.
115889	J. W. Q. S.	Sch.	Stephen G. Loud	499.82	474.83	157.0	34.0	12.5	1882	.....	Waldoboro, Me.
115666		Sch.	Stephen H. Wilson	11.49	10.92	41.6	14.0	3.2	1879	Onancock, Va.	Onancock, Va.
115963	J. Q. T. G.	Sch.	Stephen J. Fooks	490.51	466.96	135.4	34.0	11.6	1874	Solomons Island, Md.	New York, N. Y.
116132	J. M. S. H.	Sch.	Stephen J. Waite	105.03	99.78	84.0	25.8	7.3	1873	Jonesport, Me.	Machias, Me.
22124		Sch.	Stephen K. Lane	36.41	34.59	56.6	20.8	4.4	1866	Nyaek, N. Y.	New York, N. Y.
115879		Sch.	Stephen T. Dize	9.73	9.25	43.2	13.5	3.3	1882	Somerset County, Md.	Baltimore, Md.
22423		Sch.	Sterling	72.89	69.25	68.3	24.0	6.9	1848	Bridgeport, Conn.	New London, Conn.
23447		Sch.	Sterling	63.62	60.44	72.0	22.0	7.0	1868	Essex, Mass.	Gloucester, Mass.
115155	J. M. C. B.	Slp.	Sterling	1,731.62	1,636.40	208.4	42.7	17.3	1873	Bath, Me.	New York, N. Y.
116659		Slp.	Sterling	11.25	10.69	45.8	14.0	3.9	1895	Double Bayou, Tex.	Galveston, Tex.
115087		Sch.	Stetson and Ellison	56.92	54.09	65.0	22.0	5.5	1872	Lebanon, Del.	Wilmington, Del.
115389		Slp.	Stewart L. Woodford	7.58	7.21	37.0	13.0	2.0	1875	Babylon, N. Y.	Perth Amboy, N. J.
22705		Slp.	Stiles Hall	50.06	50.06	61.4	21.3	6.5	1851	Brooklyn, N. Y.	New York, N. Y.
116082		Slp.	Stockton	63.96	51.27	71.5	21.5	5.3	1885	Stockton, Ala.	Mobile, Ala.
110890		Sch.	Sto. Guiseppe	10.29	6.78	32.7	13.4	3.6	1866	Bay St. Louis, Miss.	New Orleans, La.
23670		Sch.	Stonewall	27.20	25.84	56.4	18.4	4.9	1868	Baltimore, Md.	Crisfield, Md.
23613		Slp.	Stonewall	6.46	6.08	31.3	12.9	3.4	.....	.....	Do.
23805		Slp.	Stonewall	13.78	13.08	36.9	13.0	4.2	1869	Charleston, S. C.	Charleston, S. C.
115424		Sch.	Stonewall	17.81	16.68	41.0	14.4	3.7	1876	Beaufort, N. C.	Wilmington, N. C.

1 Formerly schooner Katie J. Barrett.

## MERCHANT SAILING VESSELS OF THE UNITED STATES—Continued.

Official No.	Signal letters.	Rig.	Name of vessel.	Gross tonnage.	Net tonnage.	Length.	Breadth.	Depth.	When built.	Where built.	Home port (where permanent document issued).
						Feet.	Feet.	Feet.			
115885		Slp.	Stonewall Jackson	6.18	5.89	30.0	11.7	3.2	1882	Cambridge, Md.	Crisfield, Md.
23371	J. B. W. H.	Sch.	Stonington	1,072.43	1,043.55	253.0	40.6	14.4	1866	New York, N. Y.	Providence, R. I.
15278		Sch.	Stony Brook	101.12	96.17	71.5	25.4	9.6	1861	Stony Brook, N. Y.	Port Jefferson, N. Y.
118441		Sch.	Storm	21.77	20.09	25.0	18.4	2.6	1882	Esserville, Mich.	Port Huron, Mich.
23111		Slp.	Storm Child	6.52	6.20	33.0	13.2	4.0	1872	Key Port, N. J.	Perth Amboy, N. J.
23271		Sch.	Storm King	38.48	34.64	58.3	18.2	6.9	1856	Harpwell, Me.	Gloucester, Mass.
23774		Sch.	Storm King	21.56	20.48	38.6	14.0	6.2	1869	Brook, N. Y.	Portland, Me.
23906		Sch.	Storm Petrel	174.02	165.89	100.9	27.5	10.8	1870	Ellsworth, Me.	Ellsworth, Me.
116278		Slp.	Stormy Petrel	6.18	5.88	37.0	11.0	3.6	1887	Woodburg, N. Y.	Bridgeport, Conn.
13174		Sch.	Stowell Sherman	22.49	87.87	83.0	23.0	8.2	1876	Essex, Mass.	Provincetown, Mass.
116604		Sch.	Strain	20.85	19.81	48.2	15.1	2.8	1895	Key West, Fla.	Key West, Fla.
113677		Sch.	Stranger	9.74	9.25	46.0	11.0	3.0	1879	Tighmans Island, Md.	Annapolis, Md.
113918		Cat.	Stranger	86.83	82.49	80.2	22.7	8.2	1884	Essex, Mass.	Gloucester, Mass.
116656		Slp.	Stranger	5.23	5.06	23.2	11.0	3.4	1889	Osterville, Mass.	Chatham, Mass.
116437		Slp. y.	Stranger	26.05	21.75	45.0	17.0	4.7	1894	Charleston, S. C.	Charleston, S. C.
116438		Slp.	Stranraer	7.06	6.71	30.8	7.7	5.5	1886	Cambridge, Mass.	Boston, Mass.
116605		Slp.	Stratons	11.94	11.34	34.2	14.8	4.2	1891	Hickory Bluff, Ga.	Savannah, Ga.
116488		Slp.	Struggle	5.90	5.61	22.6	11.5	3.3	1895	Key West, Fla.	Key West, Fla.
116108	K. L. G. C.	Sch. y.	Studio	22.92	21.78	48.5	13.2	3.0	1888	Key Port, N. J.	New York, N. Y.
116543		Slp.	Style	6.61	6.28	32.6	10.3	2.8	1868	Bath, N. C.	Newborn, N. C.
23110		Sch.	Success	6.39	6.08	29.2	9.9	3.2	1892	Seattle, Wash.	Seattle, Wash.
23160		Sch.	Success	22.53	21.41	64.0	15.5	3.0	1873	Oceanport, N. J.	New York, N. Y.
23169		Slp.	Success	22.22	21.11	45.7	18.0	5.0	1867	Saybrook, Conn.	Quancock, Va.
23474		Slp.	Success	21.79	20.71	40.0	18.0	5.1	1811	Clarkstown, N. Y.	New York, N. Y.
116310		Sch.	Success	151.85	144.26	103.6	28.4	7.0	1875	Manitowoc, Wis.	Milwaukee, Wis.
115677		Sch.	Success	5.55	5.28	42.0	10.9	2.4	1878	Crisfield, Md.	Annapolis, Md.
115708		Sch.	Success	8.89	8.45	33.1	12.7	4.8	1842	Cape Elizabeth, Me.	Provincetown, Mass.
116395		Sch.	Success	6.75	6.41	30.5	12.2	3.9	1892	Galveston, Tex.	Galveston, Tex.
116402		Sch.	Sadie B.	17.07	16.22	52.3	14.7	3.9	1891	Bogue Sound, N. C.	Beaufort, N. C.
23976		Slp.	Sadie D.	10.07	9.57	45.7	12.5	3.1	1891	Cove Creek, N. C.	Do.
115178		Sch.	Sadie Wayman	37.97	36.07	61.5	20.5	5.0	1871	St. Michaels, Md.	Baltimore, Md.
116730		Slp.	Sue	9.02	9.14	37.8	14.0	3.6	1872	Lamberton, N. J.	Bridgeton, N. J.
116730		Sch.	Sue	7.20	6.84	30.3	10.5	4.4	1883	Tarra Creek, Md.	Newport News, Va.
116154		Sch.	Sue	7.12	6.76	37.0	10.0	3.4	1887	Berkley, Va.	Norfolk, Va.
16229		Slp.	Sue S.	6.18	5.87	28.2	11.6	3.4	1888	Camden, N. J.	Camden, N. J.
23756		Slp.	Suffolk	29.16	29.16	49.7	18.0	6.5	1847	Brooklyn, N. Y.	New York, N. Y.
116692	K. M. F. W.	Sch.	Suffolk	855.12	823.90	192.8	34.7	16.0	1894	Noank, Conn.	Philadelphia, Pa.
24429	J. D. C. L.	Bg.	Sullivan	344.82	327.58	115.5	28.5	15.2	1866	Gouldsboro, Me.	Boston, Mass.
115245	J. P. F. M.	Sch.	Sullivan Sawlin	676.42	642.00	147.9	33.9	16.6	1874	Bath, Me.	Do.
23166		Sch.	Sultana	23.12	21.97	45.6	14.2	6.2	1839	Newbury, Mass.	Portland, Me.
116390		Sch.	Sultana	24.80	24.17	53.0	18.0	3.8	1891	Braidentown, Fla.	Tampa, Fla.
23206	H. W. V. T.	Bk.	Sumatra	1,090.59	1,015.81	186.2	36.6	23.4	1856	Chelsea, Mass.	San Francisco, Cal.
115240		Sch.	Sumatra	845.34	803.08	204.1	34.0	14.2	1874	Black River, Ohio	Port Huron, Mich.
115210	J. N. M. C.	Sch.	Sumner R. Meade	1,035.44	983.67	183.6	35.3	22.2	1873	Damariscotta, Me.	Boston, Mass.
23794		Slp.	Sun	9.85	9.36	37.9	12.7	3.5	1883	Port Norris, N. J.	Bridgeton, N. J.
11469		Slp. y.	Sunbeam	22.74	21.60	48.2	18.6	4.8	1887	Greenport, N. Y.	New York, N. Y.
23160		Sch.	Sunbeam	27.68	26.30	48.4	15.3	6.8	1868	Phippsburg, Me.	Ellsworth, Me.
23069		Sch.	Sunbeam	65.17	62.42	66.9	19.2	7.4	1851	Essex, Mass.	Boston, Mass.
23669	J. B. W. G.	Bk.	Sunbeam	255.31	242.54	106.4	27.8	15.2	1856	Rochester, Mass.	New Bedford, Mass.
23857		Slp.	Sunbeam	5.38	5.12	33.0	9.0	2.9			Perth Amboy, N. J.
115464		Slp.	Sunbeam	12.24	11.63	36.0	13.0	4.0	1870	Bristol, Me.	New Bedford, Mass.
115730		Sch.	Sunbeam	22.16	21.05	46.3	17.6	4.3	1880	Tuckerton, N. J.	Chillicothe, Va.
116227		Sch.	Sunbeam	7.53	7.16	37.8	10.2	3.0	1883	Tottenville, N. Y.	Key West, Fla.
116320	K. H. B. V.	Sch.	Sunbeam	108.72	103.29	82.9	25.0	6.5	1890	Bath, Me.	Bath, Me.
116310		Slp. y.	Sunbeam	10.44	9.92	36.7	9.9	3.4	1888	Isle au Haut, Me.	Camden, Me.
116498		Slp.	Sun Fish	6.92	6.58	29.8	13.6	3.6	1889	Hoods Canal, Wash.	Port Townsend, Wash.
145153		Sch.	Sunflower	38.11	36.61	53.0	17.6	4.6	1877	Middlesex County, Va.	Richmond, Va.
115200	J. N. G. S.	Sch.	Sunlight	867.65	349.27	123.5	32.0	9.7	1873	East Haven, Conn.	New York, N. Y.
2373	J. V. N. H.	Bg.	Sunlight	373.91	355.22	125.9	39.1	15.3	1881	Bath, Me.	Do.
116900		Sch.	Sunlight	26.57	25.24	52.6	18.2	5.1	1896	Bridgeton, N. J.	Bridgeton, N. J.
23991		Sch.	Sunny Side	27.51	26.14	45.5	17.0	7.1	1865	Wiscasset, Me.	Deer Isle, Me.
23999		Sch.	Sunny Side	62.67	58.97	73.0	20.0	6.0	1852	Baltimore, Md.	Sag Harbor, N. Y.
23727		Sch.	Sunny Side	16.22	15.41	38.5	18.2	6.0	1890	Wiscasset, Me.	Chatham, Mass.
57603		Sch.	Sunny Side	35.71	33.93	58.9	17.8	4.2	1872	Newport, Mich.	Port Huron, Mich.
116131		Slp.	Sunny Side	7.00	6.66	29.1	13.6	4.5	1898	West Stratford, Conn.	New Haven, Conn.
23935		Sch.	Sunny South	49.67	47.19	70.0	22.0	6.0	1896	Baltimore, Md.	Tappanhook, Va.
23792		Sch.	Sunny South	45.41	43.14	67.9	21.8	6.4	1869	Dorchester County, Md.	Crisfield, Md.
23987		Sch.	Sunny South	30.18	28.65	55.0	16.0	5.0	1870	Currituck, N. C.	Currituck, Va.
115724		Sch.	Sunny South	16.25	15.53	40.0	14.0	3.9	1873	Galveston, Tex.	Galveston, Tex.
115200		Sch.	Sunny South	9.81	9.32	44.6	12.0	3.0	1873	Somerset County, Md.	Baltimore, Md.
115364		Slp.	Sunny South	6.88	6.54	29.0	10.0	2.9	1875	Red Bank, Va.	Norfolk, Va.
115512		Sch.	Sunny South	15.22	14.55	35.0	14.4	3.9	1876	Crisfield, Md.	Newport News, Va.
116804		Sch.	Sunny South	28.19	26.78	57.2	18.3	4.8	1881	Pocomoke City, Md.	Annapolis, Md.
116417		Sch.	Sunny South	7.49	7.49	44.6	12.3	3.2	1891	Morsehead City, N. C.	Beaufort, N. C.
116351		Sch.	Sunol	13.48	12.81	36.0	14.5	3.3	1899	Fishing Island, Md.	Crisfield, Md.
22349		Sch.	Sunrise	436.33	417.37	136.0	36.8	12.5	1893	Cleveland, Ohio	Chicago, Ill.

<sup>1</sup> Formerly schooner Luna.  
<sup>2</sup> Formerly sloop Josie E. Smith.

<sup>3</sup> Formerly schooner Thomas J. Jackson.  
<sup>4</sup> Formerly schooner Ann Fickrell.

<sup>5</sup> Rebuilt, 1883.

## MERCHANT SAILING VESSELS OF THE UNITED STATES—Continued.

Official No.	Signal letters.	Rig.	Name of vessel.	Gross tonnage.	Net tonnage.	Length.		Depth.	Wheo built.	Where built.	Home port (where permanent document issues).
						Feet.	Feet.				
115048		Slp.	Sunrise	28.07	24.67	54.0	19.8	4.0	1872	Hackensack, N. J.	New York, N. Y.
115463		Sch.	Sunrise	13.33	12.67	37.3	12.9	4.0		Bought of United States	Tampa, Fla.
110219		Sch.	Sunrise	26.17	24.67	60.5	14.1	3.7	1884	Milwaukee, Wis.	Milwaukee, Wis.
22772		Sch.	Sunshine	389.81	370.32	159.5	29.0	11.5	1854	East Saginaw, Mich.	Cleveland, Ohio.
22482		Sch.	Sunshine	66.29	62.98	70.0	21.0	7.0	1860	Essex, Mass.	Gloucester, Mass.
115770		Slp. y.	Sunshine	14.10	17.20	41.2	15.0	6.2	1872	Philadelphia, Pa.	New York, N. Y.
110000		Sch. y.	Sunshine	22.34	21.23	47.0	15.1	4.8	1880	Brooklyn, N. Y.	Do.
116 08		Cat.	Sunshine	6.70	6.37	22.2	12.1	3.9	1878	Noank, Conn.	Hartford, Conn.
110451		Sch. y.	Sunshine	14.92	14.17	44.0	12.7	6.1	1891	Baltora Island, Fla.	Jacksonville, Fla.
116400		Sch.	Sunshine	21.40	20.33	44.0	16.7	4.7	1891	Waterford, Conn.	Richmond, Va.
23088		Sch.	Superb	35.18	33.37	50.8	15.1	7.1	1840	Woolwich, Conn.	South West Harbor, Me.
2387		Sch.	Superior	306.45	291.13	136.0	26.0	11.5	1861	Detroit, Mich.	Detroit, Mich.
2461		Sch.	Superior	19.46	18.51	45.0	13.5	6.1	1829	Waterford, Conn.	Waldoboro, Me.
23035		Sch.	Superior	46.06	43.76	60.0	23.8	5.0	1871	Boston, Mass.	New York, N. Y.
116033		Sch.	Superior	8.85	8.50	33.1	12.7	3.3	1884	Key West, Fla.	Key West, Fla.
116518		Sch.	Superior	6.87	6.53	33.0	12.0	2.8	1892	Biloxi, Miss.	Shieldsboro, Miss.
118222		Sch.	Supply	7.65	7.27	30.3	11.3	2.9	1888	Greenport, N. Y.	Greenport, N. Y.
110106	K. J. M. D.	Slp. y.	Surf	9.90	9.41	37.9	7.8	7.5	1883	City Island, N. Y.	New York, N. Y.
23010		Sch.	Surprise	48.46	46.03	62.5	17.7	7.1	1852	Essex, Mass.	Maclias, Me.
2581		Sch.	Surprise	222.86	211.72	122.0	25.0	10.0	1856	Milan, Ohio	Chicago, Ill.
116650		Sch.	Surprise	18.30	17.39	48.5	16.0	4.4	1870	Baldwin, N. Y.	Onancock, Va.
116578		Slp.	Surprise	5.17	5.17	24.6	11.3	4.0	1864	Providence, R. I.	Providence, R. I.
110455		Sch.	Surprise	27.44	26.18	52.0	17.3	6.4	1891	Astoria, Oreg.	Astoria, Oreg.
116504		Lgr.	Surprise	7.29	6.94	36.0	12.9	3.4	1892	Morgan City, La.	Brashear, La.
110532		Slp.	Surprise	7.61	7.23	30.8	14.0	3.5	1892	South Norwalk, Conn.	Bridgeport, Conn.
116019		Sch.	Surry	31.72	30.14	50.0	17.4	5.2	1878	Surry County, Va.	Norfolk, Va.
116154		Sch.	Survive	43.67	42.21	60.8	16.7	6.1	1887	Bayon Malattre, Fla.	Pensacola, Fla.
23040		Sch.	Susan	16.89	16.05	42.5	14.3	5.9	1829	Essex, Mass.	Damariscotta, Me.
115013		Sch.	Susan	5.59	5.31	26.6	12.5	3.3	1881	Key West, Fla.	Key West, Fla.
118200		Slp.	Susan P.	13.00	12.35	32.8	17.8	3.5	1888	Russell Creek, S. C.	Charleston, S. C.
22873		Slp.	Susan Elizabeth	9.11	8.66	33.2	14.2	3.9	1866	Port Washington, N. Y.	New York, N. Y.
22443		Sch.	Susan Frances	49.00	46.55	61.8	19.5	6.1	1841	Wells, Me.	Ellsworth, Me.
22531		Sch.	Susan Jane	49.20	46.74	66.6	23.9	5.5	1864	Tuckerton, N. J.	Somers Point, N. J.
23088		Sch.	Susan Leach	22.00	20.90	44.4	17.5	4.6	1868	Patchogue, N. Y.	Crisfield, Md.
23217	H. Q. T. V.	Sch.	Susan Ross	104.03	98.83	79.3	24.3	7.8	1844	Bridgeport, Conn.	St. George, Me.
23400	J. F. B. H.	Sch.	Susan Stetson	140.85	133.81	89.2	26.1	8.2	1867	Damariscotta, Me.	Bucksport, Me.
115780		Sch.	Susan Walker	24.01	22.81	57.2	17.0	5.2	1851	Wicomico County, Md.	Crisfield, Md.
110994		Sch.	Susan A. Bryan	44.51	42.28	68.9	20.6	5.3	1889	St. Michaels, Md.	Baltimore, Md.
23503		Sch.	Susan E. Nash	80.23	84.77	82.8	24.2	6.2	1868	Westerly, R. I.	Kennebunk, Me.
117802		Sch.	Susan E. Parker	22.54	21.41	66.0	14.0	3.8	1881	Northumberland County, Va.	Tappahannock, Va.
116144		Sch.	Susan E. Porter	38.70	36.92	63.0	21.0	5.4	1887	Pocomoke City, Md.	Beaufort, N. C.
115570		Slp.	Susan J. Smith	8.38	7.96	33.8	13.5	3.2	1877	do	Newport News, Va.
110156		Sch.	Susan M. Delaney	37.46	35.59	56.0	19.0	5.2	1887	Sleightsburg, N. Y.	Bridgeport, Conn.
22111	H. Q. N. B.	Sch.	Susan M. Tyler	107.91	104.52	190.0	28.7	7.4	1854	East Haddam, Conn.	Providence, R. I.
115890	J. W. T. M.	Sch.	Susan N. Puckering	336.28	319.47	135.0	32.0	10.8	1882	Belfast, Me.	Deer Isle, Me.
115100	J. M. N. S.	Sch.	Susan P. Thurlow	460.86	440.07	126.4	31.1	16.9	1872	Harrington, Me.	New York, N. Y.
110239	K. G. B. M.	Sch.	Susan R. Stone	123.93	117.73	94.0	25.0	10.2	1888	East Boston, Mass.	Provincetown, Mass.
115717		Slp.	Susanna	14.73	14.00	43.0	16.5	4.0	1890	Trenton, N. J.	Bridgeport, N. J.
115811		Sch.	Susanna	17.97	17.08	50.0	16.0	3.0	1881	Pearlington, Miss.	New Orleans, La.
115817		Sch.	Susannah	17.16	16.31	44.4	19.2	4.2	1882	Mautee, N. C.	Beaufort, S. C.
116800		Sch.	Susie	21.46	20.39	45.0	16.0	4.0	1882	Clear Creek, Tex.	Galveston, Tex.
116052		Slp.	Susie	5.69	5.41	20.0	12.0	2.8	1883	Oyster Bay, N. Y.	Gold Spring, N. Y.
116322		Slp. y.	Susie	5.94	5.94	23.9	11.0	4.3	1890	Gloucester, Mass.	Boston, Mass.
116307		Slp.	Susie	7.53	7.16	27.5	12.4	4.7	1891	Stonington, Conn.	Stonington, Conn.
110422		Sch. y.	Susie	9.85	9.36	35.1	10.2	4.3	1887	Buffalo, N. Y.	Cleveland, Ohio.
110489		Sch.	Susie	7.00	7.00	32.1	11.7	3.4	1892	Key West, Fla.	Key West, Fla.
110077		Slp. y.	S. sue	6.55	6.23	30.9	10.3	4.4	1894	City Island, N. Y.	New York, N. Y.
116122		Slp.	Susie B.	6.18	5.86	28.6	12.4	3.4	1883	Patchogue, N. Y.	Patchogue, N. Y.
110017		Slp.	Susie C.	9.45	8.98	34.7	13.3	4.4	1894	Greenwich, Conn.	Bridgeport, Conn.
115737		Slp.	Susie G.	14.89	13.68	37.0	15.0	4.0	1890	New York, N. Y.	Patchogue, N. Y.
110157		Slp.	Susie R.	9.46	8.99	40.8	13.2	3.2	1886	Brooklyn, N. Y.	Do.
110285		Slp.	Susie S.	8.57	8.15	33.8	14.0	3.7	1899	Greenville, N. Y.	Do.
23083		Slp.	Susie Dirickson	9.50	9.03	35.5	11.5	2.9	1870	Worcester County, Md.	Newport News, Va.
115952		Sch.	Susie Dirickson	33.02	31.37	57.0	18.5	4.6	1883	Indian River, Del.	Wilmington, Del.
116028		Sch.	Susie Hooper	76.91	73.00	75.7	22.0	7.8	1882	Gloucester, Mass.	Gloucester, Mass.
110270		Sch.	Susie Murr	27.80	26.41	65.5	18.4	4.9	1889	Fishing Island, Md.	Onancock, Va.
23016		Sch.	Susie C. Ravnor	29.55	28.07	64.0	18.3	5.0	1871	Little Creek, Del.	Philadelphia, Pa.
110074		Sch.	Susie E. Parriss	10.48	9.96	53.5	15.3	2.7	1885	Oxford, Md.	Baltimore, Md.
115044	K. B. O. M.	Sch.	Susie H. Davidson	546.74	519.41	149.7	35.3	14.3	1843	Canden, N. J.	Bridgeport, N. J.
116390	K. H. P. R.	Sch.	Susie M. Plummer	920.55	874.53	181.5	37.6	17.6	1890	Thomaston, Me.	Boston, Mass.
115005	J. W. K. B.	Sch.	Susie P. Oliver	272.78	259.15	124.6	32.3	9.2	1882	Bucksport, Me.	Bangor, Me.
116005		Slp. y.	Susquehanna	25.70	24.41	51.0	15.8	3.9	1883	Havre de Grace, Md.	Baltimore, Md.
116445	K. J. V. B.	Slp.	Susquehanna	1,744.67	1,638.84	273.6	48.1	19.1	1891	Bath, Me.	Bath, Me.
116214		Sch.	Sussex	10.35	9.83	40.2	15.2	3.8	1888	Pocomoke City, Md.	Bridgeport, N. J.
110187		Slp.	Suwanee	11.79	11.29	41.5	14.0	1.8	1881	St. Augustine, Fla.	Oswego, N. Y.
22006	H. E. B. G.	Slp.	Swallow	336.91	320.66	116.6	38.9	17.0	1856	Fairhaven, Mass.	Boston, Mass.

\* Formerly U. S. light-house tender Sunrise.

† Rebuilt, 1886.

‡ Rebuilt, 1879.

## MERCHANT SAILING VESSELS OF THE UNITED STATES—Continued.

Official No.	Signal letters.	Rig.	Name of vessel.	Gross tonnage.	Net tonnage.	Length.	Breadth.	Depth.	When built.	Where built.	Home port (where permanent document issues).
						<i>Feet.</i>	<i>Feet.</i>	<i>Feet.</i>			
115723		Sch.	Swallow	6.80	6.52	32.5	12.0	2.7	1890	Brashear, La.	Corpus Christi, Tex.
116225		Sch.	Swallow	15.02	14.27	44.3	12.2	4.2	1886	Grindstone Island, N. Y.	Cape Vincent, N. Y.
116412		Sch.	Swallow	10.92	10.37	32.4	12.0	5.0	1870	Athens, N. Y.	Albany, N. Y.
23539		Sch.	Swan	24.04	23.41	48.2	15.4	2.8	1891	Greenport, N. Y.	Port Amboy, N. J.
116632		Sch.	Swan	7.29	6.83	35.2	12.7	3.8	1893	Edgewater, Fla.	Jacksonville, Fla.
116630		Sch.	Swan	6.3	5.83	33.1	12.6	3.2	1894	Edgartown, Mass.	Edgartown, Mass.
113445		Sch.	Swainston	25.52	24.25	49.5	17.0	6.8	1888	Brooklyn, N. Y.	New York, N. Y.
23558		Sch.	Sweetstakes	309.84	294.35	141.2	29.7	10.6	1856	Cleveland, Ohio	Port Huron, Mich.
115103		Sch.	Sweetstakes	10.15	9.93	48.0	16.6	3.0	1872	Dorchester County, Md.	Crisfield, Md.
22307		Sch.	Swiftheart	538.97	512.02	175.4	32.6	13.4	1867	Detroit, Mich.	Rochester, N. Y.
2274		Sch.	Swiftheart	30.74	20.21	45.5	18.8	8.5	1854	Brooklyn, N. Y.	New York, N. Y.
115622		Sch.	Swift	13.28	12.42	39.9	13.4	5.9	1894	South Bay Harbor, Me.	do.
116308		Sch.	Swift Fish	9.33	8.87	41.2	9.6	2.6	1894	South Norwalk, Conn.	Bridgeport, Conn.
116308		Sch.	Swift Fish	14.43	13.71	39.4	13.7	4.8	1895	Bath, Me.	Bath, Me.
23830		Sch.	Sable	9.44	0.16	31.5	14.4	3.5			New York, N. Y.
23661		Sch.	Sacomore	34.57	32.85	58.5	19.7	5.0	1950	Sacramento River, Cal.	San Francisco, Cal.
23207		Sch.	Sable	20.95	19.90	49.0	11.0	5.0	1869	Bath, Me.	Boston, Mass.
23830		Sch.	Sable	6.78	6.45	32.0	12.0	3.0			Port Amboy, N. J.
23661		Sch.	Sable	12.63	12.00	40.0	15.7	3.5			Greenport, N. Y.
23830		Sch.	Sable	8.79	8.79	30.5	12.0	3.7	1867	East Haddam, Conn.	New London, Conn.
115928		Sch.	Sable	60.58	57.53	71.5	21.4	7.8	1878	North Weymouth, Mass.	Boston, Mass.
116001		Sch.	Sable	8.34	7.62	30.8	12.2	3.3	1885	Groton, Conn.	Greenport, N. Y.
116399	K. C. G. S.	Sch.	Sable	68.32	64.91	72.6	22.5	8.9	1889	Port Jefferson, N. Y.	New York, N. Y.
116399		Sch.	Sable	14.95	11.21	43.5	16.5	4.3	1888	Dividing Creek, N. J.	Bridgeport, N. J.
116399		Sch.	Sable	6.84	6.0	48.0	12.0	3.0	1886	St. Peter, Md.	Crisfield, Md.
57821		Sch.	Sable	21.04	22.84	52.7	13.7	4.0	1879	Sand Beach, Mich.	Port Huron, Mich.
116924		Sch.	Sable	8.57	8.15	32.0	14.0	3.6	1894	Port Norris, N. J.	Bridgeport, N. J.
116101		Sch.	Sable	7.80	7.50	32.0	12.5	3.8	1845	Norwalk, Conn.	New York, N. Y.
116183		Sch.	Sable	9.03	8.58	32.8	13.8	3.2	1847	Pass Christian, Miss.	Shiloh, Miss.
116117	K. D. M. R.	Sch.	Sable	117.81	111.02	93.0	24.3	9.5	1846	East Boston, Mass.	Boston, Mass.
23559		Sch.	Sable	82.29	78.18	73.5	22.1	7.1	1855	Columbia Falls, Me.	Calais, Me.
24580		Sch.	Sable	5.71	5.43	28.0	11.0	2.7			Greenport, N. Y.
116592		Sch.	Sable	11.45	10.88	34.4	10.1	2.6	1891	Washington, D. C.	Washington, D. C.
116456	K. J. W. L.	Sch.	Sable	384.09	304.89	147.8	35.0	11.0	1891	Bridgeport, Conn.	New Haven, Conn.
116588		Sch.	Sable	56.42	53.60	75.0	20.0	8.2	1893	East Boothbay, Me.	Kennebunk, Me.
116043		Sch.	Sable	5.60	5.32	26.1	12.5	3.4	1885	New York, N. Y.	New York, N. Y.
23830	J. H. T. R.	Bk.	Sable	514.10	488.40	131.0	33.1	17.7	1870	Pembroke, Me.	Calais, Me.
116521		Sch.	Sable	7.69	7.31	28.3	12.0	4.0	1891	Brooklyn, N. Y.	New York, N. Y.
<b>T.</b>											
145360		Sch.	T. F. P.	32.04	30.44	59.5	19.5	4.3	1883	Double Bayou, Tex.	Galveston, Tex.
24180		Sch.	T. A. Onzo	23.14	22.00	48.0	18.0	3.8	1866	San Francisco, Cal.	San Francisco, Cal.
145609		Sch.	T. E. Los	34.25	32.60	47.0	15.6	6.7	1891	San Pedro, Cal.	San Diego, Cal.
24207	H. R. S. W.	Sch.	T. Towner	107.37	107.50	97.0	25.5	10.4	1866	New Haven, Conn.	New York, N. Y.
145312		Sch.	T. A. Doby	47.98	47.00	47.0	17.0	8.8	1882	Cedar Keys, Fla.	Cedar Key, Fla.
145024	J. Q. M. P.	Sch.	T. A. Stuart	178.89	169.95	105.0	22.0	8.8	1874	Macchia Point, Me.	Macchia, Me.
145109		Sch.	T. B. Husted	27.08	25.73	52.9	18.1	6.0	1876	Newport, N. J.	Bridgeport, N. J.
24002		Sch.	T. B. Kemp	18.56	10.72	48.3	16.5	3.9	1872	New Orleans, La.	New Orleans, La.
145391		Sch.	T. C. Bennett	10.43	9.91	49.5	14.8	3.0	1885	Cambridge, Md.	Baltimore, Md.
145321		Sch.	T. C. Mason	9.13	8.67	31.5	13.1	3.7	1882	Rock Hall, Md.	do.
145628		Sch.	T. C. White	10.48	9.58	42.0	12.0	4.0	1892	Essex County, Va.	Tappanhook, Va.
24834		Sch.	T. D. Funnell	64.48	61.26	76.0	23.5	5.8	1870	Dorchester County, Md.	Crisfield, Md.
145500		Sch.	T. F. Fletcher	11.15	10.59	40.0	13.8	3.6	1848	Flag Pond, Va.	Norfolk, Va.
145351	K. B. S. P.	Sch.	T. F. Ozier	1,896.50	1,896.78	264.6	42.2	23.4	1853	Philadelphia, Pa.	New York, N. Y.
145213		Sch.	T. G. Lester	97.30	92.53	85.0	24.9	6.9	1886	Tuckahoe, N. J.	Somers Point, N. J.
59109		Sch.	T. J. Hallack	257.35	246.79	141.6	28.9	9.0	1868	East Saginaw, Mich.	Port Huron, Mich.
24033		Sch.	T. L. Dawson	8.27	7.86	34.0	11.0	3.0	1847	Brook Haven, N. Y.	Onancock, Va.
145419		Sch.	T. M. Taylor	10.35	9.93	43.1	13.8	3.1	1887	St. Michaels, Md.	Baltimore, Md.
145578		Sch.	T. O. Lester	7.08	6.73	44.0	11.0	2.7	1890	Atlantic, N. C.	Beaufort, S. C.
24889		Sch.	T. O. Dowd	24.86	23.02	49.0	18.4	4.0	1860	Dorchester, N. J.	Bridgeport, N. J.
145709		Sch.	T. O. Smith	35.64	33.80	58.0	20.6	4.8	1881	Islip, N. Y.	Patchogue, N. Y.
24579		Sch.	T. P. McColey	30.87	29.33	50.3	21.6	3.8	1856	South Milford, Del.	Port Amboy, N. J.
145174		Sch.	T. Q. Gilliam	17.50	16.63	52.0	16.9	4.4	1874	Norfolk, Va.	Norfolk, Va.
145295		Sch.	T. R. Creamer	25.49	24.22	45.9	17.7	4.6	1881	Whitehaven, Md.	Annapolis, Md.
24741		Sch.	T. T. Francis	8.75	8.32	34.7	11.8	3.2	1867	Crisfield, Md.	Crisfield, Md.
24853	J. K. L. W.	Sch.	T. W. Allan	113.26	107.60	83.9	36.1	7.5	1879	Deerysville, Me.	Eastport, Me.
145346		Sch.	T. W. Bush	10.32	9.81	49.0	14.6	3.4	1883	Fairmount, Md.	Crisfield, Md.
145512	K. G. H. L.	Sch.	T. W. Cooper	158.19	150.28	99.0	28.8	8.3	1880	East Macchia, Me.	Macchia, Me.
145104	K. C. V. J.	Sch.	T. W. Dunn	707.19	671.64	163.3	35.1	12.6	1844	Thomaston, Me.	Thomaston, Me.
24283		Sch.	T. W. Ladd	36.12	36.12	45.3	19.0	6.4	1854	Brooklyn, N. Y.	New York, N. Y.
145052		Sch.	T. W. Spencor	71.07	67.51	74.5	25.0	6.7	1874	Oswego, N. Y.	do.
24141		Sch.	T. Y. Avery	256.45	243.62	133.3	25.4	10.7	1855	Oswego, N. Y.	Chicago, Ill.
24991	J. P. D. T.	Sch.	T. Harris Kirk	203.65	230.47	121.0	32.0	9.6	1875	Port Jefferson, N. Y.	New York, N. Y.
145172	J. R. E. V.	Sch.	T. Morris Perot	319.81	284.80	137.5	33.8	11.6	1875	Jamestown, Va.	do.
145287	J. V. K. C.	Sch.	Tacoma	1,738.64		222.9	44.0	17.7	1881	Bath, Me.	Bath, Me.
24583		Sch.	Taylor	208.15	208.68	148.6	36.0	11.8	1867	Marine City, Mich.	Buffalo, N. Y.
24666		Sch.	Talent	15.53	14.74	46.0	12.3	3.8			Banger, Me.

† Formerly schooner Lydia.

## MERCHANT SAILING VESSELS OF THE UNITED STATES—Continued.

Official No.	Signal letters.	Rig.	Name of vessel.	Gross tonnage.	Net tonnage.	Length.	Breadth.	Depth.	When built.	Where built.	Home port (where permanent document issues).
145545	K. H. W. M.	Sch.	Tallaman	124.86	113.24	106.4	26.6	10.8	1890	Essex, Mass.	Gloucester, Mass.
145523		Sip. y.	Tally-ho	9.08	8.18	31.3	12.8	4.8	1883	Astoria, N. Y.	New York, N. Y.
145516	K. G. J. F.	Sch.	Talofa	1,188.37	1,139.16	200.7	40.0	17.6	1889	Bath, Me.	Bath, Me.
24206		Sch.	Tamerlane	41.03	39.57	55.0	16.7	7.4	1846	Arrowaic, Me.	Ellsworth, Me.
24080		Sch.	Tamson	28.90	27.45	52.8	16.3	6.7	1868	Camden, Me.	South West Harbor, Me.
145075	J. R. H. F.	Sip.	Tam O'Shanter	1,602.62	1,522.49	213.8	41.7	24.3	1875	Freeport, Me.	Portland, Me.
145080	J. R. K. B.	Bkn	Tam O'Shanter	592.00	562.40	170.0	38.5	14.0	1875	North Bend, Ore.	San Francisco, Cal.
145530		Sch.	Tam O'Shanter	11.18	10.63	52.6	14.0	3.3	1889	St. Peters, Md.	Onancock, Va.
24451	H. S. B. G.	Bg.	Tanner	201.23	276.67	129.6	29.7	11.7	1885	Smithtown, N. Y.	Los Angeles, Cal.
24511		Sch.	Tanniscott	28.50	27.17	50.0	16.8	6.3	1863	Boothbay, Me.	South West Harbor, Me.
24827	J. H. Q. T.	Bk.	Taria Topan	631.67	563.00	143.6	31.3	18.6	1870	Salem, Mass.	Boston, Mass.
145491		Sch. y.	Tarpon	14.62	14.18	48.0	18.0	3.9	1884	Long Island, N. Y.	Louisville, Ky.
24513		Sip.	Tartar	12.96	12.22	36.8	13.5	3.9			Gloucester, Mass.
24625		Sch.	Tartar	48.96	46.43	68.0	24.5	4.5	1868	San Francisco, Cal.	San Francisco, Cal.
75598		Sch.	Tasmania	979.44	930.77	221.0	35.0	16.0	1871	Port Huron, Mich.	Cleveland, Ohio.
24243		Sip.	Tawtweo	43.82	41.63	61.6	23.2	5.4	1850	Piermont, N. Y.	New York, N. Y.
145544		Sip.	Teal	5.29	5.29	28.0	12.5	3.8	1898	Norwalk, Conn.	Bridgeport, Conn.
24287		Sip.	Teaser	13.99	13.01	38.0	15.4	4.4	1845	Bristol, R. I.	Providence, R. I.
145002		Sch.	Teaser	33.27		69.0	12.9	8.0	1874	Upper Cascade, Wash.	Port Townsend, Wash.
145371		Sip.	Teaser	83.00	32.01	61.1	18.4	2.6	1884	Brownsville, Tex.	Brownsville, Tex.
145515		Sip.	Teaser	6.99	5.41	30.5	10.8	2.8	1862	City Island, N. Y.	Berth Amboy, N. J.
145777		Sip.	Teaser	7.60	7.22	30.0	9.0	2.5	1890	West Point, Va.	Richmond, Va.
145080		Sch.	Telegram	45.23	42.97	70.7	21.7	6.9	1875	Myatic, Conn.	Brunswick, Ga.
24049		Sch.	Telegraph	122.93	116.79	70.0	21.6	7.7	1747	Boston, Mass.	Boston, Mass.
24315		Sch.	Telegraph	41.04	38.99	57.9	23.5	5.0	1851	Lebanon, N. Y.	Berth Amboy, N. J.
24091		Sip.	Telegraph	26.07	24.77	47.5	18.6	5.0	1850	Bellport, N. Y.	Greenport, N. Y.
145189		Sip.	Telegraph	10.02	13.32	40.2	16.2	3.8	1878	Wilmington, Del.	Crisfield, Md.
145160		Sch.	Telephone	24.25	19.24	48.0	14.3	5.4	1878	Kennebunk, Me.	Portland, Me.
145288		Sip.	Telephone	12.28	11.67	35.6	15.0	4.0	1882	Charleston, S. C.	Charleston, S. C.
80087	K. H. J. C.	Sch.	Telfer	24.39	23.17	46.2	14.9	6.9	1869	Boston, Mass.	Philadelphia, Pa.
145352	K. B. S. Q.	Bg.	Telos	890.96	371.43	127.6	30.3	11.1	1881	Bangor, Me.	Bangor, Me.
24517	J. B. C. L.	Sch.	Telamah	230.42	218.90	110.3	28.1	10.1	1866	Damariscotta, Me.	Do.
24898		Sch. y.	Tempest	85.92	34.12	60.9	17.0	6.3	1872	Bath, Me.	New York, N. Y.
24031	H. R. N. M.	Sip.	Templar	795.57	376.75	127.9	28.5	14.5	1863	Baltimore, Md.	Do.
145595		Sip. y.	Tempus	7.70	7.32	28.3	11.2	5.1	1878	Portland, Me.	Do.
145354	K. B. F. H.	Sch.	Tena A. Cotton	377.03	358.18	138.8	34.2	10.5	1883	Milton, Del.	Philadelphia, Pa.
145433		Sip.	Tender	9.79	9.31	31.0	13.7	4.0	1884	Lyndhurst, N. J.	New York, N. Y.
145528		Sip.	Tennessee	14.71	13.96	47.0	13.0	2.2	1865	Washington, D. C.	Washington, D. C.
145115		Sch.	Tennis and Laura	56.69	53.86	73.0	19.0	5.6	1876	Mantowoc, Wis.	Grand Haven, Mich.
24659		Sch.	Teressa D. Baker	87.23	82.87	39.2	23.0	8.3	1867	Essex, Mass.	Boston, Mass.
145314		Sch.	Terria	10.38	9.87	30.0	11.5	3.2	1882	Port Sanville, Mich.	Port Huron, Mich.
24854	J. K. M. B.	Sch.	Terrapin	127.84	121.45	95.0	26.0	7.4	1870	Calais, Me.	Calais, Me.
145317		Sip.	Tessie	5.72	5.44	22.8	11.8	3.2	1882	Noank, Conn.	Barnstable, Mass.
145509		Sip.	Tessie Carman	564.39	554.66	311.8	32.0	8.6	1891	Hayport, N. Y.	Patchogue, N. Y.
145273		Sch.	Teutonia	79.01	75.06	73.5	22.0	14.6	1861	Marine City, Mich.	Port Huron, Mich.
24521		Sip.	Texas	14.19	13.42	42.2	14.0	3.0	1836	Cape May, N. J.	New London, Conn.
24719		Sch.	Texas	36.33	34.52	44.0	18.9	7.3	1856	Galveston, Tex.	Galveston, Tex.
145225		Sip.	Texas	6.45	6.13	26.3	9.2	5.9	1888	New York, N. Y.	New York, N. Y.
145589		Sch.	Thalia	82.60	78.47	81.8	22.0	9.0	1892	Gloucester, Mass.	Gloucester, Mass.
145074		Sch.	Theattle	11.71	11.13	38.4	12.0	2.5	1094	Tawas City, Mich.	Port Huron, Mich.
145431		Sch.	The Belle	20.86	19.62	46.2	16.5	3.5	1888	Astoria, Ore.	Astoria, Ore.
145003		Sch.	The Brick	53.62	53.62	75.5	24.5	3.8	1891	Traverse City, Mich.	Grand Haven, Mich.
145572	K. J. C. F.	Sch.	The Josephine	639.52	607.54	173.0	36.0	15.0	1890	Baltimore, Md.	New York, N. Y.
145383		Lar.	The Ocean	6.63	6.30	30.7	12.1	3.6	1884	Lockport, La.	Brushier, La.
145385		Sip.	The Owl	6.84	6.50	30.0	11.6	3.6	1888	Hourne, Mass.	Wellfleet, Mass.
145111		Sch.	The Rest	21.15	20.09	48.0	15.0	4.0	1876	Cedar Bayou, Tex.	Galveston, Tex.
145569		Sch.	The Shrimp	13.62	13.13	32.4	14.2	4.0	1890	Biloxi, Miss.	Shieldsboro, Miss.
91425	J. V. N. W.	Sch. y.	Thelma	26.57	26.24	49.5	18.0	5.8	1881	Noank, Conn.	Boston, Mass.
105844		Sip. y.	Thelma	5.48	5.16	38.0	12.3	3.8	1879	Chicago, Ill.	Mobile, Ala.
145541		Sip. y.	Thelma	23.33	23.33	52.9	13.0	8.7	1890	Boston, Mass.	Boston, Mass.
145610	K. L. P. Q.	Sch.	Thelma	625.12	496.87	157.3	35.6	13.2	1893	Rockland, Me.	Do.
145603		Ywl. y.	Theo	9.19	9.19	30.4	12.6	4.6	1895	Jersey City, N. J.	New York, N. Y.
24749	J. B. D. K.	Bk.	Theobald	981.38	932.32	177.0	34.8	23.3	1861	Richmond, Me.	San Francisco, Cal.
145450		Sch.	Theodore D	35.31	23.13	66.3	10.6	4.7	1887	Madisonville, La.	New Orleans, La.
24179	H. R. Q. P.	Sch.	Theodore Dean	349.61	220.58	133.0	31.4	14.4	1864	Tottenville, N. Y.	Boston, Mass.
145202		Sip.	Theo. Fletcher	24.13	22.93	49.0	18.0	4.4	1879	Bay Shore, N. Y.	Patchogue, N. Y.
145461		Sip.	Theodore Haughwont	14.22	13.51	45.5	15.0	3.6	1887	Nanemond County, Va.	Norfolk, Va.
145101		Sch.	Theodore Voges	163.51	155.34	103.0	24.1	8.8	1878	Black River, Ohio	Port Huron, Mich.
24959		Sip.	Theodore D. Malone	14.06	14.21	46.0	16.1	4.1	1873	Wicomico County, Md.	Crisfield, Md.
145204		Sch.	Theodore S. Fassett	548.46	521.04	186.8	31.9	14.2	1881	Marine City, Mich.	Buffalo, N. Y.
145252		Sip.	Theodosia E. Bell	8.92	8.47	21.6	13.2	3.2	1890	Powellton, Va.	Onancock, Va.
24252		Sip.	Theresa	18.35	17.43	45.6	17.7	4.5	1884	New Bedford, Mass.	New Bedford, Mass.
145146		Sch.	Theresa	24.68	23.45	52.5	21.0	3.5	1877	San Francisco, Cal.	San Francisco, Cal.
145155		Sch.	Theresa	15.90	15.10	45.0	16.1	3.7	1877	Germanatown, N. C.	Newbern, N. C.
24990	J. P. D. S.	Sch.	Theresa Wolf	307.32	291.95	128.0	32.0	10.0	1874	Mays Landing, N. J.	Somers Point, N. J.
24338	H. R. T. P.	Sip.	Therese	1,030.10	985.78	162.9	35.3	24.5	1854	Richmond, Me.	New York, N. Y.

<sup>1</sup> Formerly schooner James Couch.

<sup>2</sup> Formerly schooner-yacht Wivern.

<sup>3</sup> Formerly sloop-yacht Marian.

<sup>4</sup> Formerly sloop Annie S.

## MERCHANT SAILING VESSELS OF THE UNITED STATES—Continued.

Official No.	Signal letters.	Rtg.	Name of vessel.	Gross tonnage.	Net tonnage.	Length.	Breadth.	Depth.	W or hull.	Where built.	Home port (where permanent document issued).
24786		Sch.	Theresa	74.45	70.76	77.8	25.2	7.5	1889	California City, Cal.	San Francisco, Cal.
143446	K. D. R. B.	Sch.	Thetis	95.90	91.10	83.2	23.2	8.1	1887	Gloucester, Mass.	Gloucester, Mass.
145393		Sip. y.	Thialf	8.18	7.75	28.2	11.8	4.8	1881	Boston, Mass.	Boston, Mass.
145396	K. C. H. L.	Sip. y.	Thialf	32.70	31.97	58.9	17.3	6.9	1884	Greenport, N. Y.	New York, N. Y.
145160		Sip.	Thialf	7.36	6.22	29.0	11.6	2.6	1887	Middletown, Conn.	Hartford, Conn.
145163		Sip.	Thialf	8.13	7.72	35.7	12.6	3.1	1887	Cambridge, Md.	Bridgeton, N. J.
144483		Sip.	Thialf	10.19	9.69	35.0	11.9	3.0	1888	Bremen, Me.	Gloucester, Mass.
144497		Sip.	Thialf	10.49	9.97	41.8	14.5	3.6	1888	Cambridge, Md.	Crisfield, Md.
145498		Sch.	Thialf	7.70	7.32	44.8	12.0	3.0	1888	Rock Creek, Md.	Do.
145621		Sip.	Thialf	7.79	7.40	25.5	9.8	2.6	1882	Olympia, Wash.	Port Townsend, Wash.
145428		Sch.	Thomas J.	10.32	9.80	54.8	14.3	3.2	1886	Tilghmans Island, Md.	Annapolis, Md.
96123		Slo.	Thomas Armstrong	13.20	12.54	37.4	14.6	4.4	1871	Glenwood, N. Y.	Greenport, N. Y.
145529		Sch.	Thomas Armstrong	89.60	85.12	82.0	21.1	5.8	1888	Isle La Motte, Vt.	Plattsburg, N. Y.
145488		Sch.	Thomas Blades	27.55	26.17	62.0	17.6	5.1	1884	St. Michaels, Md.	Baltimore, Md.
145353		Sch.	Thomas Bond	29.88	24.39	64.2	16.6	5.0	1883	Narrows Creek, Md.	Do.
24670	J. F. L. N.	Sch.	Thomas Booz	310.42	294.90	116.9	29.5	8.7	1887	Baltimore, Md.	Richmond, Va.
24178	H. R. Q. N.	Sch.	Thomas Borden	209.27	198.81	105.0	28.0	8.5	1880	Dartmouth, Mass.	Fall River, Mass.
24968		Bk.	Thomas Brooks	400.26	441.79	135.9	31.8	14.8	1873	Setauket, N. Y.	New York, N. Y.
24472		Sch.	Thomas Bruff	16.63	15.80	45.0	16.4	4.0			Norfolk, Va.
145690		Sch.	Thomas Brundage	72.84	69.20	79.4	21.0	9.1	1865	Essex, Mass.	Boston, Mass.
24422	H. R. W. K.	Sch.	Thomas Clyde	320.16	304.15	120.0	29.8	9.6	1887	Milford, Del.	Philadelphia, Pa.
145133		Sip.	Thomas Collins	13.50	12.83	36.0	14.0	4.4	1877	City Island, N. Y.	New York, N. Y.
24302		Sip.	Thomas Conley	31.69	30.11	52.0	20.0	5.3	1828	Port Jefferson, N. Y.	Do.
4932		Sch.	Thomas Dobbie	322.29	306.18	137.0	25.0	11.0	1867	Oswego, N. Y.	Oswego, N. Y.
145065		Sch.	Thomas Fairley	10.49	9.97	30.5	14.1	3.5	1875	Somerset County, Md.	Baltimore, Md.
24092		Sch.	Thomas Franklin	13.22	12.56	41.0	14.0	3.0	1873	St. Marys, Md.	Alexandria, Va.
145276		Sch.	Thomas Franklin	5.43	5.14	25.4	11.2	2.1	1881	Key West, Fla.	Key West, Fla.
24915		Sch.	Thomas Gawn	549.96	517.7	170.8	31.7	13.5	1876	Black River, Ohio	Port Huron, Mich.
24732		Sch.	Thomas Gibbons	24.94	23.69	49.0	18.0	6.0	1854	Somerset County, Md.	Norfolk, Va.
24816	J. H. M. S.	Sch.	Thomas Hix	99.50	94.53	77.4	27.5	8.2	1847	Thomaston, Me.	Rockland, Me.
24833	J. H. Q. B.	Sch.	Thomas Howard	50.59	48.06	79.2	20.6	7.6	1870	Philadelphia, Pa.	Wilmington, Del.
145335		Sch.	Thomas Humphreys	64.71	61.48	77.4	23.4	5.5	1883	Milford, Del.	Do.
145126		Sch.	Thomas Johnson	12.40	11.78	45.6	16.8	3.2	1876	Onancock, Va.	Charleston, S. C.
145542		Sip.	Thomas Jones	6.35	6.03	33.4	13.4	3.0	1890	Fowl River, Ala.	Mobile, Ala.
145408		Sch.	Thomas Knight	20.48	19.46	54.8	14.4	4.7	1887	Port Clinton, Ohio	Sandusky, Ohio.
24169		Sip.	Thomas Lawrence	14.39	13.68	47.0	16.1	4.0	1858	Perth Amboy, N. J.	Crisfield, Md.
145458		Sip.	Thomas Moody	5.33	5.06	31.0	9.7	3.0	1887	Nansemond County, Va.	Norfolk, Va.
24300		Sip.	Thomas Nelson	90.15	87.15	67.2	24.9	6.9	1856	Nvaak, N. Y.	New York, N. Y.
24733		Sch.	Thomas Nelson	30.89	29.35	58.4	18.6	6.5	1857	Somerset County, Md.	Baltimore, Md.
24969		Sch.	Thomas Quayle	803.66	848.98	182.0	32.0	13.0	1872	Cleveland, Ohio	Cleveland, Ohio.
145311		Sch.	Thomas Richard	84.77	80.53	85.0	23.9	6.3	1882	Cambridge, Md.	Baltimore, Md.
145226		Sch.	Thomas Ryan	16.54	14.77	41.0	16.4	4.2	1880	New York, N. Y.	New York, N. Y.
24408		Sch.	Thomas Seabrook	43.76	41.58	60.0	21.4	5.0	1857	Nvaak, N. Y.	Perth Amboy, N. J.
24421		Sch.	Thomas Stanley	66.50	66.50	81.6	16.6	6.4	1862	Reading, Pa.	Philadelphia, Pa.
24637		Sch.	Thomas Thomas	43.67	41.50	67.4	19.7	5.0	1867	Beaufort, N. C.	Chincoteague, Va.
145531		Sip.	Thomas Warren	7.89	7.50	32.4	13.1	3.2	1889	Westmoreland County, Va.	Annapolis, Md.
145575	K. J. G. B.	Sch.	Thomas Winmore	435.48	418.71	144.4	34.2	10.6	1891	Milton, Del.	Philadelphia, Pa.
145027	J. Q. N. K.	Bk.	Thomas A. Goddard	715.45	685.62	154.0	34.0	18.0	1874	Duxbury, Mass.	Boston, Mass.
145470		Sch.	Thomas A. Rogers	27.93	26.53	54.6	17.2	5.5	1887	Camden, N. J.	Camden, N. J.
145597	K. J. S. W.	Sch.	Thomas A. Ward	805.09	784.84	170.4	37.9	16.2	1891	do	Perth Amboy, N. J.
145373		Sch.	Thomas B. Bourne	18.26	17.35	53.5	15.5	4.4	1891	Magothy River, Md.	Philadelphia, Pa.
145347		Sch.	Thomas B. Cator	46.60	44.27	69.2	23.6	5.2	1883	Taylor Island, Md.	Annapolis, Md.
24312		Sip.	Thomas B. Coursey	35.34	33.58	59.0	21.5	4.0	1854	Fredonia, Del.	New York, N. Y.
145252	J. V. H. P.	Sch.	Thomas B. Garland	319.13	303.17	126.6	32.0	11.4	1881	Bath, Me.	Portsmouth, N. H.
24588		Sch.	Thomas B. Hambleton	20.50	19.48	49.2	17.3	5.3	1861	Dorchester County, Md.	Onancock, Va.
145262		Sch.	Thomas B. Reed	10.37	9.25	31.1	12.2	3.5	1895	Friendship, Me.	Waldoboro, Me.
145302		Sch.	Thomas B. Schall	55.18	52.42	75.3	22.9	6.5	1882	Baltimore, Md.	Crisfield, Md.
24892		Sch.	Thomas B. Taylor	93.12	86.47	87.1	23.6	6.9	1873	Wicomico County, Md.	Do.
24878		Sch.	Thomas B. Travers	38.50	36.57	68.0	23.2	4.8	1871	Dorchester County, Md.	Baltimore, Md.
24353		Sip.	Thomas C. Burns	9.13	8.68	25.6	12.6	3.0	1832	Port Richmond, N. Y.	New York, N. Y.
145048		Sip.	Thomas C. Bunting	11.10	10.55	33.5	13.6	3.0	1875	Eastville, Va.	Cape Charles City, Va.
145301		Sch.	Thomas C. Eaton	77.59	73.71	83.7	23.8	6.2	1883	Dorchester County, Md.	Norfolk, Va.
145358		Sch.	Thomas C. Rickett	44.31	42.10	59.0	19.2	5.0	1883	Noank, Conn.	Greenport, N. Y.
24679		Sch.	Thomas C. Watson	30.87	29.33	58.5	15.4	5.0	1868	Black River, Ohio	Chicago, Ill.
145043		Sch.	Thomas D. Harrison	69.72	64.24	80.0	32.0	7.9	1875	Tottenville, N. Y.	New York, N. Y.
24643		Sch.	Thomas E. Bell	39.11	37.15	60.5	20.0	6.3	1867	Talbot County, Md.	Baltimore, Md.
24997		Sip.	Thomas E. Cook	17.68	16.80	43.0	16.0	4.0	1874	Baltimore, Md.	Do.
13219		Sip.	Thomas E. Jewell	68.47	63.47	64.3	27.5	7.0	1883	Mystic, Conn.	New York, N. Y.
145501		Sch.	Thomas E. Taylor	10.35	9.83	34.9	15.2	4.1	1861	Solomons Island, Md.	Baltimore, Md.
145212		Sch.	Thomas F. Bayard	70.88	66.58	80.0	31.1	8.6	1880	Brooklyn, N. Y.	Wilmington, Del.
145411		Sch.	Thomas F. Bayard	100.82	95.96	85.3	32.8	8.6	1885	Essex, Mass.	Gloucester, Mass.
24731		Sch.	Thomas F. Nevitt	27.15	25.79	52.6	18.9	6.0	1887	Somerset County, Md.	Crisfield, Md.
146549	K. H. G. S.	Sch.	Thomas F. Pollard	731.80	695.21	157.5	34.9	17.0	1880	Denairville, N. J.	Bridgeton, N. J.
145514		Sch.	Thomas G. Duncan	9.92	9.42	35.3	15.4	3.6	1880	Solomons Island, Md.	Crisfield, Md.
24880		Sch.	Thomas G. Hunt	22.26	21.16	44.4	18.4	4.0	1871	Greenport, N. Y.	Edenton, N. C.
145331	K. E. H. W.	Sch.	Thomas G. Smith	513.96	487.63	143.2	34.5	14.9	1883	Wilmington, Del.	Bridgeton, N. J.
145425		Sch.	Thomas H. Bennett	6.21	5.99	28.6	10.7	3.1	1886	Philadelphia, Pa.	Philadelphia, Pa.

\* Formerly sloop Hannah D. Ludiaz.

\* Formerly schooner Comanche.

\* Formerly sloop J. E. Jewell.

## MERCHANT SAILING VESSELS OF THE UNITED STATES—Continued.

Official No.	Signal letters.	Rig.	Name of vessel.	Gross tonnage.	Net tonnage.	Length.	Breadth.	Depth.	When built.	Where built.	Home port (where permanent document issues).
						Feet.	Feet.	Feet.			
24020		Sch.	Thomas H. Brice	48.66	16.23	75.0	21.0	5.0	1856	Baltimore, Md.	New York, N. Y.
59104		Sch.	Thomas H. Cahoon	431.41	409.84	166.0	30.5	10.3	1881	East Saginaw, Mich.	Port Huron, Mich.
24329		Slp.	Thomas H. Fales	31.70	30.12	52.0	18.0	5.3	1852	Newark, N. J.	New York, N. Y.
24077		Sch.	Thomas H. Hooper	46.03	43.73	65.6	22.0	5.6	1801	Dorchester County, Md.	Baltimore, Md.
24078		Sch.	Thomas H. Howland	298.73	283.80	138.8	26.2	11.1	1872	Mantolowoc, Wis.	Chicago, Ill.
24881		Sch.	Thomas H. Kirby	36.13	34.32	63.0	20.2	5.6	1871	Talbot County, Md.	Baltimore, Md.
145310		Sch.	Thomas H. Kirby	28.30	26.88	61.1	17.6	5.1	1882	St. Michaels, Md.	Do.
145578	K. J. G. R.	Sch.	Thomas H. Lawrence	374.31	355.60	134.7	32.3	11.0	1891	Boston, Mass.	Boston, Mass.
24818		Slp.	Thomas H. Rank	16.05	15.23	45.0	17.3	3.9	1860	Crisfield, Md.	Crisfield, Md.
24163		Sch.	Thomas J. Beckett	75.33	71.56	77.0	25.4	6.0	1847	Snow Hill, Md.	Bucksport, Me.
145374		Sch.	Thomas J. Dayton	51.01	61.88	69.8	23.5	4.8	1884	Marcus Hook, Pa.	Wilmington, Del.
24005		Sch.	Thomas J. Dixon	66.81	63.47	82.4	23.5	5.5	1869	Dorchester County, Md.	Baltimore, Md.
145598		Sch.	Thomas J. Hickson	10.47	6.53	51.5	14.0	3.7	1891	St. Peter, Md.	Crisfield, Md.
24886		Sch.	Thomas J. Hickson	9.35	8.88	42.7	12.8	3.3	1891	Crisfield, Md.	Do.
24228		Sch.	Thomas J. McMahon	30.81	34.97	59.9	18.7	6.2	1884	Baltimore, Md.	Baltimore, Md.
145293	J. V. S. Q.	Sch.	Thomas J. May	224.64	213.41	121.2	30.4	7.8	1882	Milford, Del.	Philadelphia, Pa.
24716		Sch.	Thomas J. Owen	68.67	65.43	73.0	24.5	6.3	1863	Nyaac, N. Y.	Perth Amboy, N. J.
24727		Sch.	Thomas J. Parks	26.55	25.22	53.5	18.0	5.3	1865	Somerset County, Md.	Tappanhook, Va.
24909		Sch.	Thomas J. Seward	88.78	81.34	86.0	25.5	6.3	1873	Dorchester County, Md.	Baltimore, Md.
145562	R. H. S. R.	Pko.	Thomas J. Stewart	888.51	844.09	167.9	36.4	10.0	1890	Brewer, Me.	Banor, Me.
145571	R. J. C. N.	Sch.	Thomas J. Shryock	173.42	164.75	117.4	23.7	7.7	1861	Bethel, Del.	Seaford, Del.
24173		Sch.	Thomas K. Carroll	40.24	38.25	60.0	18.0	4.9	1850	Dorchester County, Md.	Tappanhook, Va.
145245	K. B. P. W.	Sch.	Thomas L. James	396.47	376.65	143.9	35.0	11.0	1884	New Haven, Conn.	Perth Amboy, N. J.
145244		Sch.	Thomas L. Parker	628.41	598.99	166.9	33.0	13.5	1881	Mantolowoc, Wis.	Chicago, Ill.
24168		Slp.	Thomas M. Davis	7.74	7.36	23.2	11.0	3.5	.....	.....	Crisfield, Md.
145527		Sch.	Thos. M. Freeman	10.48	9.96	53.7	14.8	3.0	1880	Madison, Md.	Beitmore, Md.
24766		Sch.	Thomas M. Somers	28.41	26.99	53.0	18.0	5.0	1864	Worcester County, Md.	Onancock, Va.
24012	J. D. C. N.	Sch.	Thomas N. Stone	394.31	374.59	126.0	30.5	14.8	1867	Chelsea, Mass.	Boston, Mass.
145204		Sch.	Thomas P. Jones	25.72	24.43	54.9	18.0	4.6	1879	St. Michaels, Md.	Norfolk, Va.
24871		Sch.	Thomas P. Sheldon	669.46	635.09	104.0	37.2	13.1	1871	East Saginaw, Mich.	Sandusky, Ohio.
145096		Slp.	Thomas R. Berry	9.08	9.48	35.3	13.0	3.6	1875	Port Norris, N. J.	Bridgeton, N. J.
145256		Sch.	Thomas R. Powley	15.66	14.88	57.0	14.5	3.9	1881	Cambridge, Md.	Crisfield, Md.
24821		Sch.	Thomas R. Williams	72.90	69.28	76.0	25.5	5.3	1869	Tottenville, N. Y.	New York, N. Y.
24011		Sch.	Thomas R. Woolcy	104.73	99.50	96.4	26.5	5.9	1872	Key Port, N. J.	Do.
24014		Sch.	Thomas S. Hodson	10.47	9.95	43.1	12.0	3.7	1872	Somerset County, Md.	Baltimore, Md.
145368		Slp.	Thomas S. Lee	12.78	12.14	40.6	15.7	4.2	1884	Leesburg, N. J.	Bridgeton, N. J.
24769		Slp.	Thomas S. Marvel	52.28	49.69	64.8	24.0	5.2	1847	Newburg, N. Y.	New York, N. Y.
145018		Sch.	Thomas S. Neigus	71.85	68.26	85.2	20.5	8.6	1873	Brooklyn, N. Y.	Do.
24383		Slp.	Thomas S. Sunwalt	9.01	8.56	33.0	12.0	3.0	1844	Norfolk, Va.	Newport News, Va.
145056	J. Q. W. F.	Sch.	Thomas W. Holder	231.34	219.78	121.0	28.0	9.3	1875	Bucksport, Me.	Boston, Mass.
145248	J. V. H. C.	Sch.	Thomas W. Hyde	515.00	489.25	147.9	33.2	12.0	1881	Bath, Me.	Bath, Me.
145274		Sch.	Thomas W. Knight	66.26	62.05	73.4	21.3	7.6	1881	Essex, Mass.	Kennebunk, Me.
24715		Sch.	Thomas W. Moore	32.32	30.70	59.2	20.5	5.5	1866	Dorchester County, Md.	Annapolis, Md.
24567		Sch.	Thomas W. Ware	60.54	48.02	72.2	18.2	5.3	1864	Milton, Del.	Wilmington, Del.
24596	J. C. F. M.	Sch.	Thomas W. H. White	213.71	203.03	114.6	29.6	9.2	1867	Tuckerton, N. J.	New York, N. Y.
24858		Sch.	Thomas H. Bailly Browne	35.08	33.33	67.6	21.5	5.1	1870	Somerset County, Md.	Baltimore, Md.
24705		Sch.	Thomas and Henry	31.24	29.68	58.0	20.0	5.0	1859	Accomac County, Va.	Do.
105834		Sch. y.	Thora	18.57	17.54	39.0	15.0	6.0	1879	Boston, Mass.	Boston, Mass.
24461		Slp.	Thorn	17.17	16.32	39.0	13.8	6.0	1812	Waterford, Conn.	New London, Conn.
145146		Sch.	Thorn	6.93	6.58	29.2	10.5	4.3	1857	Portland, Me.	Kennebunk, Me.
24647		Slp. y.	Thorn	9.58	9.10	31.0	11.7	5.2	1878	Bristol, R. I.	Bristol, R. I.
24643		Sch.	Three Bells	60.00	57.00	74.1	10.0	6.6	1854	Racine, Wis.	Milwaukee, Wis.
24074		Slp.	Three Bells	8.79	8.36	31.0	11.7	2.4	1872	Chincoteague, Va.	Cape Charles City, Va.
24016		Sch.	Three Brothers	24.52	23.29	50.7	17.5	5.7	.....	.....	Baltimore, Md.
24212		Sch.	Three Brothers	32.60	30.97	58.0	18.7	5.7	1865	Key West, Fla.	Key West, Fla.
24481		Sch.	Three Brothers	37.28	35.42	57.0	20.4	4.5	1861	San Francisco, Cal.	Sau Francisco, Cal.
24609		Lgr.	Three Brothers	6.37	6.05	34.9	11.6	3.6	1868	Terrebonne, La.	New Orleans, La.
24027		Slp.	Three Brothers	30.69	29.35	57.9	20.3	4.1	1868	Chester, Pa.	Philadelphia, Pa.
24847		Sch.	Three Brothers	12.32	11.71	43.6	16.9	3.7	1870	Biloxi, Miss.	Shieldsboro, Miss.
24966	J. N. L. P.	Sch.	Three Brothers	141.50	134.42	92.4	29.6	7.0	1873	Tuckahoe, N. J.	Somers Point, N. J.
24077		Sch.	Three Brothers	24.19	22.98	78.8	15.3	2.9	1872	Pohick, Va.	Alexandria, Va.
24987		Sch.	Three Brothers	319.85	332.36	136.5	25.9	12.0	1873	Black River, Ohio	Cleveland, Ohio.
145606		Slp.	Three Brothers	6.23	5.92	29.0	11.5	3.0	1874	New York, N. Y.	New York, N. Y.
145119		Sch.	Three Brothers	9.36	8.89	40.6	12.6	3.2	1875	Oxford, Md.	Baltimore, Md.
145241		Sch.	Three Brothers	54.70	51.96	77.0	24.0	5.5	1881	Pocomoke City, Md.	Crisfield, Md.
145225		Sch.	Three Brothers	13.10	13.10	45.0	12.1	3.5	1883	Bayou Long, La.	Brashear, La.
145387		Sch.	Three Brothers	7.10	6.74	33.4	10.0	2.4	1884	St. Marys County, Md.	Alexandria, Va.
145398		Sch.	Three Brothers	19.39	18.42	48.6	13.6	5.6	1882	Kadiak, Alaska.	Kadiak, Alaska.
145457		Sch.	Three Brothers	7.78	7.09	38.5	14.0	2.4	1887	Crisfield, Md.	Crisfield, Md.
145025		Slp.	Three Brothers	6.35	5.08	27.6	11.4	3.0	1892	Bridgeton, N. J.	Bridgeton, N. J.
145627		Slp.	Three Bros.	8.34	7.92	41.0	10.8	3.7	1892	Wormleys Creek, Va.	Newport News, Va.
19064	H. P. T. N.	Sch.	Three Friends	122.28	116.17	100.4	18.0	8.5	1864	Landingville, Pa.	Wilmington, Del.
145207		Lgr.	Three Friends	8.83	8.89	38.0	12.0	3.0	1879	Brashear, La.	Brashear, La.
145647		Sch.	Three Friends	5.26	5.26	46.6	12.2	2.3	1893	Beaufort, N. C.	Beaufort, N. C.
24685		Sch.	Three Johns	9.31	8.84	46.3	12.0	5.0	1868	Northampton County, Va.	Cape Charles City, Va.
145667		Sch.	Three Links	7.14	7.14	26.0	11.8	2.9	1863	Oak Harbor, Ohio	Toledo, Ohio.
145601	K. J. W. B.	Sch.	Three Marys	1,151.96	1,097.12	198.9	40.0	17.5	1891	Bath, Me.	New York, N. Y.

1 Formerly schooner Adrienne.

\* Formerly schooner Petomee.



## MERCHANT SAILING VESSELS OF THE UNITED STATES—Continued.

Official No.	Signal letters.	Rig.	Name of vessel.	Gross tonnage.	Net tonnage.	Length.	Breadth.	Depth.	When built.	Where built.	Home port (where permanent document issued).
						Feet.	Feet.	Feet.			
145075		Sch.	Three Pot	11.21	10.66	37.0	15.0	4.0	1894	Morehead City, N. C.	Beaufort, N. C.
24121		Sch.	Three Sisters	17.40	16.53	40.5	12.0	6.0	1849	Brooksville, Me.	Deer Isle, Me.
24332		Sip.	Three Sisters	22.45	21.33	47.0	17.0	4.0	1849	Wall River, Mass.	New York, N. Y.
24411		Sch.	Three Sisters	30.68	29.15	50.0	19.0	4.0	1856	Worcester County, Md.	Do.
24629		Sip.	Three Sisters	5.35	5.08	20.2	11.0	3.3	1867	Philadelphia, Pa.	Wilmington, Del.
24701		Sch.	Three Sisters	29.82	28.33	53.1	19.5	5.3	1863	New Point, N. Y.	Norfolk, Va.
24773		Sip.	Three Sisters	6.05	6.61	34.8	12.9	2.9	1868	Sussex County, Del.	Do.
24906		Sch.	Three Sisters	65.00	61.75	63.0	22.0	6.0	1855	Dorchester County, Md.	Crisfield, Md.
24924	J. M. H. T.	Sch.	Three Sisters	302.79	287.05	124.0	30.6	11.1	1872	Milford, Del.	Philadelphia, Pa.
69435		Sch.	Three Sisters	56.32	34.51	61.0	17.0	2.6	1887	Washington, D. C.	Washington, D. C.
145006		Sch.	Three Sisters	39.67	37.69	61.5	22.0	4.4	1874	Milford, Del.	Port Jefferson, N. Y.
145055		Sch.	Three Sisters	33.84	32.15	54.7	18.3	5.6	1875	Friendship, Me.	Norfolk, Va.
145228		Sch.	Three Sisters	18.09	17.10	46.0	16.4	3.9	1880	Cedar River, Wash.	Astoria, Oreg.
145365		Sch.	Three Sisters	23.85	22.66	52.0	16.2	4.8	1884	Dorchester, N. J.	Bridgeton, N. J.
145400		Sch.	Three Sisters	7.64	6.89	33.8	11.4	3.8	1885	Ellaville, Fla.	Tampa, Fla.
145493		Sip.	Three Sisters	6.63	9.15	31.3	12.7	4.1	1887	Jersey City, N. J.	New York, N. Y.
145598		Cat.	Three Sisters	6.21	5.90	26.5	11.7	4.0	1882	Newport, R. I.	Newport, R. I.
145636		Sch.	Three Sisters	8.77	8.34	33.0	11.6	2.8	1892	Colinck, N. C.	Edenton, N. C.
145611		Sch.	Three Sons	58.07	56.03	89.0	24.0	6.2	1878	Newtown, Md.	Crisfield, Md.
145416		Sip.	Thunderbolt	20.18	19.77	39.2	16.1	4.8	1886	Thunderbolt, Ga.	Savannah, Ga.
145551		Sip.	Thyra	8.45	8.03	33.5	10.9	3.8	1882	Milwaukee, Wis.	Chicago, Ill.
24103		Bk.	Tidal Wave	53.74	51.05	66.9	19.8	7.5	1859	Essex, Mass.	Boston, Mass.
24769	J. G. R. M.	Sch.	Tidal Wave	693.41	573.24	161.5	37.2	13.7	1869	Port Madison, Wash.	Port Townsend, Wash.
24836		Sch.	Tidal Wave	70.28	66.77	74.0	21.0	7.0	1871	Essex, Mass.	Gloucester, Mass.
24856		Sch.	Tidal Wave	16.50	15.58	45.5	14.0	3.0	1871	Matagorda, Tex.	Galveston, Tex.
24926		Sch.	Tidal Wave	39.08	29.13	58.0	18.3	5.1	1872	Mauricetown, N. J.	Bridgeton, N. J.
145275		Sch.	Tidal Wave	9.84	9.35	40.0	11.0	3.0	1881	Yorktown, Va.	Baltimore, Md.
145370		Sip.	Tidal Wave	7.02	6.57	32.0	11.2	3.0	1884	Key Port, N. J.	Perth Amboy, N. J.
20448		Sch. y.	Tiger	11.36	10.80	33.5	14.9	3.7	1873	New Haven, Conn.	New York, N. Y.
24779		Sch.	Tiger	30.50	29.04	54.0	16.0	7.0	1820	Essex, Mass.	Castine, Me.
24775		Sch.	Tiger	11.67	11.09	28.3	11.5	5.0	1871	Bristol, Me.	Boothbay, Me.
145041		Sch.	Tiger	5.50	5.23	35.3	10.6	2.3	1874	Isle of Wight, Va.	Norfolk, Va.
145298		Sip.	Tiger	5.86	5.57	37.8	13.0	3.4	1869	Norwalk, Conn.	Bridgeton, Conn.
145501		Sch.	Tiger	20.65	19.62	61.5	15.6	4.1	1888	Mount Desert, Me.	Rockland, Me.
145552		Sip. y.	Tigress	14.74	14.00	37.9	13.7	6.1	1890	Boston, Mass.	New York, N. Y.
145471	K. F. B. Q.	Bk.	Tillid	447.93	425.63	134.2	30.0	16.4	1871	Porsgrund, Norway	Do.
24851		Sch.	Tillie	7.22	6.86	27.7	13.2	3.0	1870	Darlen, Conn.	Do.
145118	J. S. G. E.	Bk.	Tillie Baker	719.30	683.34	150.1	31.0	18.7	1876	Harrington, Me.	Do.
145180		Sip.	Tillie Coyert	10.39	9.88	37.8	14.2	4.2	1878	Green Bank, N. J.	Somers Point, N. J.
145088	J. R. N. B.	Sch.	Tillie Vanderherchen	456.44	439.28	130.9	34.3	11.7	1875	Mauricetown, N. J.	Philadelphia, Pa.
145333	K. B. J. D.	Sip.	Tillie E. Starbuck	2,032.88	1,991.24	257.0	42.5	23.1	1883	Chester, Pa.	New York, N. Y.
24402		Sch.	Timo	11.45	10.88	42.0	13.4	3.5	1866	Newbern, N. C.	Newbern, N. C.
24867		Sip.	Timpiece	7.37	7.01	31.0	12.0	3.0	1871	Mariner Harbor, N. Y.	Baltimore, Md.
24043	H. R. N. T.	Sch.	Timothy Field	176.02	144.58	98.5	27.4	8.9	1861	Brewer, Me.	Boston, Mass.
145026		Sip.	Tina B	8.26	7.85	39.0	13.4	4.8	1876	Noank, Conn.	Stonington, Conn.
150419		Sch.	Tinker	8.35	7.94	38.7	12.0	2.4	1884	Sand Beach, Mich.	Grand Haven, Mich.
145200		Sch. y.	Tiny	18.79	17.85	54.6	15.6	4.1	1882	Monte, Md.	Crisfield, Md.
145245	K. F. D. V.	Sch. y.	Tioga	24.83	23.59	52.7	15.8	6.0	1881	St. John, Mass.	Boston, Mass.
145505	K. G. H. W.	Sch.	Tivoll	1,069.71	1,016.23	173.5	37.0	22.7	1860	St. John, New Brunswick	New York, N. Y.
145612		Sch.	Tobyhanna	836.11	800.86	191.7	33.9	15.9	1891	Noank, Conn.	Do.
145570	K. J. B. T.	Sch.	Toko	631.17	599.62	172.0	35.2	13.1	1891	Bath, Me.	Bath, Me.
24117		Sch.	Tokio	1,385.49	1,316.22	222.2	38.0	19.0	1889	West Bay City, Mich.	Detroit, Mich.
145662	K. L. S. N.	Sch. y.	Tolado	31.47	29.90	58.3	21.2	4.1	1867	Bridgeton, N. J.	Perth Amboy, N. J.
24321		Sip.	Toma	82.73	78.61	88.0	24.5	10.0	1893	Benicia, Cal.	San Francisco, Cal.
145419	K. D. J. G.	Sch.	Tom Beattie	74.17	70.47	63.0	26.0	7.0	1866	Brooklyn, N. Y.	New York, N. Y.
24983		Sch.	Tom Paine	140.10	133.10	92.7	28.3	7.4	1886	Bath, Me.	New Haven, Conn.
145524		Sip. y.	TOMAHAWK	46.30	43.99	72.1	17.4	6.4	1871	Chicago, Ill.	Grand Haven, Mich.
145262		Cat.	TOMAHAWK	27.14	25.79	47.8	12.0	9.6	1889	City Island, N. Y.	Marblehead, Mass.
145373		Sch.	Tommy Dodd	6.42	6.10	30.3	13.0	3.0	1869	Islip, N. Y.	Patchogue, N. Y.
145432		Sch.	Tony Faust	47.47	45.10	71.0	22.4	6.0	1884	Pocomoke City, Md.	Crisfield, Md.
145286		Sch.	Tony Faust	10.39	9.88	52.5	13.0	3.5	1896	Dorchester County, Md.	Do.
24683	J. F. Q. H.	Bk.	Top	9.62	9.14	34.7	12.6	3.8	1881	Port Madison, Wash.	Seattle, Wash.
145406		Sip. y.	Top Gallant	1,280.39	1,228.61	187.6	38.5	23.8	1863	East Boston, Mass.	Do.
24944		Sip.	Tormentor	11.39	10.82	32.5	12.4	5.0	1885	Newburyport, Mass.	New Bedford, Mass.
145487		Sip.	Tormentor	10.05	9.55	37.0	14.0	4.0	1873	Wells Point, Conn.	New Haven, Conn.
59271		Sch.	Tormentor	11.92	11.33	45.0	13.0	2.1	1873	Green Bank, N. J.	Tuckerton, N. J.
145611		Sch.	Torpedo	8.19	7.79	29.0	12.1	4.8	1861	Somerset, Mass.	Newport, R. I.
145586		Sch.	Tortugas	82.20	78.09	81.8	23.7	6.2	1891	Charleston, S. C.	Jacksonville, Fla.
145580		Sip. y.	Tourist	10.13	9.63	36.5	13.5	4.2	1890	New York, N. Y.	New York, N. Y.
145823		Sip.	Tourist	11.06	11.11	30.5	12.4	5.4	1895	Boothbay, Me.	Boothbay, Me.
24906		Sch.	Townsend & Jackson	22.63	21.59	47.0	19.5	4.5	1865	Boothbay, N. Y.	Perth Amboy, N. J.
145535		Sch. y.	Toxtheth	23.78	22.50	56.4	13.8	5.6	1863	Saugatuck, Mich.	Chicago, Ill.
24951		Sip.	Trachless	9.57	9.10	33.0	14.0	3.0	1861	River Head, N. Y.	Greenport, N. Y.
24142		Sch.	Tracy J. Finson	277.22	263.26	137.3	30.6	11.6	1867	Cleveland, Ohio	Marquette, Mich.
24888		Sip.	Trader	12.56	11.98	36.0	15.0	4.0	1889	Dorchester, N. J.	Bridgeton, N. J.
145420		Sip.	Trader	13.06	13.06	37.0	13.6	3.9	1886	Portland, Oreg.	Portland, Oreg.
145430		Sch.	Trader	10.30	9.88	35.0	11.0	4.0	1886	Fort Howard, Wis.	Milwaukee, Wis.

\* Formerly sloop-yacht Pot.

\* Formerly Norwegian bark Tillid.

\* Formerly British bark Tivoll.

† Rebuilt, 1890.

## MERCHANT SAILING VESSELS OF THE UNITED STATES—Continued.

Official No.	Signal letters.	Rig.	Name of vessel.	Gross tonnage.	Net tonnage.	Length.	Breadth.	Depth.	When built.	Where built.	Home port (where permanent document issues).
145545		Sch.	Trader	6.47	6.15	29.0	10.5	3.6	1890	Manatee, Mich.	Grand Haven, Mich.
24325		Slp.	Trade Wind	8.32	6.00	29.0	11.0	3.0	1808	Dividing Creek, N. J.	Bridgeton, N. J.
24823		Sch.	Tragabigzanda	68.03	64.63	70.0	21.0	7.0	1870	Essex, Mass.	Gloucester, Mass.
24033		Slp.	Train A. Bounds	9.41	8.39	37.0	15.8	3.4			Crisfield, Md.
145238		Slp.	Tramp	8.41	5.38	28.8	11.2	3.0			Key Port, N. J.
50353		Sch.	Transfer	360.98	342.94	142.6	28.4	10.6	1874	Grand Haven, Mich.	Suspension Bridge, N. Y.
145533		Sch.	Transient	9.94	8.88	34.1	11.6	3.6	1889	Punta Gorda, Fla.	Key West, Fla.
24015		Slp.	Transit	9.94	8.88	34.1	11.6	3.6			Machias, Me.
145579		Sch.	Transit	9.92	8.57	30.6	14.1	3.5	1891	Barrington, R. I.	Providence, R. I.
145607	K. J. W. S.	Sch.	Transit	547.68	508.50	165.2	37.1	13.1	1891	Ballard, Wash.	San Francisco, Cal.
24310		Slp.	Transport	25.40	24.13	43.0	18.0	6.8	1850	Groenpoint, N. Y.	New York, N. Y.
24745		Sch.	Transport	14.62	13.79	48.0	13.0	4.0	1807	Crisfield, Md.	Onancock, Va.
24485		Sch.	Traveler	32.53	30.91	57.0	20.0	4.3	1864	Verba Buena Island, Cal.	San Francisco, Cal.
24754	J. G. M. V.	Sch.	Traveler	172.40	163.78	104.2	28.0	7.0	1890	Essex, Conn.	Hartford, Conn.
24913		Sch.	Traveler	5.43	5.07	30.7	7.5	3.2	1870	Grand Rapids, Mich.	Grand Haven, Mich.
145255		Slp.	Traveler	6.35	6.04	27.6	12.7	3.7	1881	Providence, R. I.	Nantucket, Mass.
145386		Slp.	Traveler	6.31	5.99	32.0	12.5	3.1	1884	Cambridge, Md.	Baltimore, Md.
145618		Sch.	Tray	18.00	17.10	42.0	17.0	3.0	1891	Hulls Creek, Va.	Tappahannock, Va.
24878		Sch.	Tread Haven	45.80	43.51	71.5	23.4	5.8	1860	Talbot County, Md.	Baltimore, Md.
24495		Slp.	Treasurer	9.74	9.25	33.0	14.0	3.0	1850	Farrton, N. J.	Do.
145691		Sch.	Preco	9.03	8.58	42.6	13.7	3.0	1895	Currituck, N. C.	Edenton, N. C.
24191		Sch.	Trenton	26.81	25.47	47.8	15.0	6.2	1843	Trenton, Mo.	Machias, Me.
145659		Sch.	Tres Hermanos	22.70	21.65	54.6	19.4	4.4	1874	Mandeville, La.	New Orleans, La.
24331		Slp.	Trea	35.09	33.34	44.5	19.3	0.4	1857	New York, N. Y.	New York, N. Y.
145454		Slp.	Trident	7.24	6.98	31.5	10.0	4.5	1885	Brooklyn, N. Y.	Do.
24832		Sch.	Tritle	8.56	8.14	34.0	11.4	4.8	1870	Boston, Mass.	Sedgwick, Ma.
145688		Sch.	Trilby	10.17	10.17	32.2	11.7	3.6	1895	Seattle, Wash.	Seattle, Wash.
24751		Sch.	Trimmer	78.61	74.68	62.8	22.0	7.7	1834	Cape May, N. J.	Albany, N. Y.
24780		Slp.	Trimmer	9.78	9.80	36.0	11.3	3.4	1808	Staten Island, N. Y.	New York, N. Y.
145499		Sch.	Trinculo	14.55	13.83	34.4	13.2	5.3	1870	East Boston, Mass.	Do.
24432		Sch.	Trio	18.72	17.78	43.4	16.3	4.6			Chester, Pa.
24044		Sch.	Trio	70.21	66.70	75.3	18.3	6.4	1864	Ganges, Mich.	Bridgeton, N. J.
24255	H. R. S. K.	Bk.	Triton	264.84	251.60	90.1	27.0	17.0	1818	Fairhaven, Mass.	New Bedford, Mass.
24942		Slp. y.	Triton	5.58	5.31	29.0	11.0	3.8	1870	Stonington, Conn.	New York, N. Y.
145035	K. C. F. I.	Sch. y.	Triton	39.84	37.85	65.0	18.0	6.0	1872	Bristol, R. I.	Do.
145046		Sch.	Triton	71.51	67.93	74.0	22.2	7.6	1875	Essex, Mass.	Gloucester, Mass.
145050		Sch.	Triton	79.92	75.92	76.4	25.4	6.7	1869	Johnston, New Brunswick.	Calais, Me.
145051		Sch.	Triton	5.37	5.37	29.5	9.3	3.0	1885	Astoria, Ore.	Astoria, Ore.
145092		Slp.	Triton	7.13	6.77	40.0	11.0	3.0	1891	Cape Charles City, Va.	Cape Charles City, Va.
145014		Slp.	Triton	16.02	15.22	48.6	14.1	8.0	1891	Deer Isle, Me.	Eastport, Me.
24054		Sch.	Triumph	16.95	16.10	44.0	15.1	4.8			East Boston, Mass.
24576		Slp.	Triumph	5.48	5.21	24.8	10.1	8.7	1867	Westerly, R. I.	Stonington, Conn.
24931		Slp.	Triumph	22.79	21.65	50.8	18.0	8.8	1870	Bath, Me.	Boston, Mass.
145051		Sch.	Triumph	27.60	26.12	66.1	18.9	5.1	1893	Tilghmans Island, Md.	Baltimore, Md.
145557	K. H. N. R.	Slp. y.	Trochilus	15.94	15.15	39.5	14.6	4.5	1869	Port Jefferson, N. Y.	New York, N. Y.
24536		Sch.	Tropic	18.09	17.19	47.8	16.2	5.3			Crisfield, Md.
145318	J. W. M. L.	Bkn.	Tropic Bird	347.94	330.54	136.2	31.5	11.7	1882	North Bend, Ore.	San Francisco, Cal.
91346	K. D. Q. J.	Sch. y.	Troubadour	77.64	73.76	90.0	24.0	7.0	1861	Boston, Mass.	Boston, Mass.
24686		Slp.	Trouble	5.43	5.16	33.6	11.2	8.0	1868	Yorktown, Va.	Tappahannock, Va.
24624		Lgr.	Trovatore	6.64	6.31	32.7	10.6	3.3	1866	Proctorville, La.	Brashear, La.
59308		Sch.	Troy	486.82	462.48	187.4	30.8	10.2	1872	Marine City, Mich.	Port Huron, Mich.
91003		Slp. y.	Truant	20.21	19.20	45.8	15.2	5.9	1877	Brooklyn, N. Y.	New York, N. Y.
145624		Cat. y.	Truant	6.31	6.31	25.3	12.0	3.5	1891	Osterville, Mass.	Do.
24254		Sch.	True Republican	16.88	15.57	37.0	14.0	6.0	1819	Boothbay, Me.	St. George, Me.
24985		Sch.	True Republican	8.20	7.79	39.0	12.5	8.0	1855	Terrebonne, La.	Brashear, La.
24457		Sch.	Truman Moss	219.13	208.18	125.6	27.7	8.0	1867	Sandusky, Ohio	Chicago, Ill.
24082		Sch.	Trumpet	21.61	20.44	44.0	13.9	6.2	1829	Essex, Mass.	Rockland, Me.
24092		Slp.	Trusty	8.93	8.45	28.0	12.0	8.4	1868	Sayville, N. Y.	Cold Spring, N. Y.
145164		Sch.	Try Again	14.75	14.01	42.0	14.0	4.0	1877	Galveston, Tex.	Galveston, Tex.
145034		Slp.	Tryal	6.60	6.27	33.0	11.2	3.2	1890	Alexandria, Va.	Alexandria, Va.
145044		Slp.	Tryne Kahler	9.07	8.57	34.0	14.0	3.3	1893	Patchogue, N. Y.	Patchogue, N. Y.
145654		Slp. y.	Tryphena	9.66	9.37	34.5	10.8	5.0	1884	Boston, Mass.	Providence, R. I.
24501		Slp.	Tryphena	16.99	16.15	46.5	17.2	8.7	1866	Cold Spring, N. J.	Bridgeton, N. J.
24857		Sch.	Tubal Cain	63.39	60.22	73.2	21.1	7.6	1871	Essex, Mass.	Greenport, N. Y.
145642		Sch.	Tulekukun	49.64	47.07	61.0	19.5	6.5	1893	Benicia, Cal.	San Francisco, Cal.
145622		Sch.	Tunkhannock	843.33	804.90	192.0	35.3	15.3	1891	Noank, Conn.	New York, N. Y.
145034		Sch.	Tuscarora	8.94	8.49	36.0	13.8	8.8	1873	Bridgeton, N. J.	Alexandria, Va.
24630		Sch.	Tuttle Dayton	36.44	34.62	56.5	21.1	5.1	1852	Patchogue, N. Y.	Baltimore, Md.
24386		Slp.	Twilight	9.61	9.04	30.8	13.8	8.2			Onancock, Va.
24516		Sch.	Twilight	59.07	56.12	68.0	20.0	7.8	1858	Essex, Mass.	Boothbay, Me.
24543		Slp.	Twilight	42.39	40.27	61.8	21.0	4.8	1854	Harpawell, Me.	Portland, Me.
24778		Sch.	Twilight	5.00	5.32	25.0	11.0	4.0	1865	Boothbay, Me.	Boothbay, Me.
24993	J. P. H. L.	Sch.	Twilight	376.11	357.31	125.5	32.0	10.2	1874	East Haven, Conn.	New Haven, Conn.
145013	J. Q. C. D.	Sch.	Twilight	184.52	175.32	112.6	30.2	9.0	1874	Port Ludlow, Wash.	San Francisco, Cal.
145177		Slp.	Twilight	5.31	5.05	29.2	11.0	8.0	1878	Ledyard, Conn.	Stonington, Conn.
146398		Slp.	Twilight	10.69	10.16	33.5	12.8	4.1	1882	San Francisco, Cal.	San Francisco, Cal.
145391		Sch.	Twilight	46.06	43.76	66.4	22.3	6.5	1884	Madison, Md.	Baltimore, Md.

\* Formerly British schooner Emily S.

\* Formerly schooner Marion Wentworth.

\* Formerly sloop-yacht Mermald.

## MERCHANT SAILING VESSELS OF THE UNITED STATES—Continued.

Metal No.	Signal letters.	Rig.	Name of vessel.	Gross tonnage.	Net tonnage.	Length.	Breadth.	Depth.	When built.	Where built.	Home port (where permanent document issued).
						Feet.	Feet.	Feet.			
145414		Sch.	Twilight.....	9.04	8.59	45.8	12.2	3.4	1885	Somerset County, Md.	Annapolis, Md.
145602		Sch.	Twilight.....	7.02	5.27	33.5	12.0	5.2	1892	Lubec, Me.	Lubec, Me.
145326		Slp.	Twin Brothers.....	8.35	7.94	32.0	13.6	3.0	1883	Patchogue, N. Y.	Patchogue, N. Y.
145519		Sch.	Twin Sisters.....	800.93	747.87	204.2	35.0	14.0	1889	West Bay City, Mich.	Port Huron, Mich.
145143		Slp.	Two Annas.....	8.77	8.34	33.8	12.4	4.0	1887	Stockton, Md.	Chincoteague, Va.
145658		Sch.	Two Bachelors.....	8.13	7.72	35.0	10.0	2.0	1891	St. Augustine, Fla.	St. Augustine, Fla.
145462		Sch.	Two Belles of S.....	10.55	9.93	53.0	13.1	3.1	1897	Somerset County, Md.	Crisfield, Md.
145665		Slp.	Two Boys.....	5.44	5.17	26.5	10.2	4.9	1894	Bremen, Me.	Machias, Me.
24409		Slp.	Two Brothers.....	46.54	44.22	58.4	20.6	6.0	1830	New Brunswick, N. J.	New York, N. Y.
24626		Sch.	Two Brothers.....	9.15	8.70	36.6	12.4	3.8	1867	New Orleans, La.	Shieldsboro, Miss.
24646	J. F. B. P.	Slp.	Two Brothers.....	1,382.65	1,263.29	197.0	37.8	24.8	1868	Farmingdale, Me.	San Francisco, Cal.
24090		Slp.	Two Brothers.....	7.79	7.40	26.5	12.6	2.9	1898	Tappahannock, Va.	Tappahannock, Va.
24703		Sch.	Two Brothers.....	21.91	20.82	60.3	17.8	4.9	1870	Somerset County, Md.	Onancock, Va.
24713		Slp.	Two Brothers.....	13.53	12.85	41.9	14.6	4.0	1868	Baltimore, Md.	Baltimore, Md.
24744		Slp.	Two Brothers.....	7.82	7.43	34.0	12.6	3.9	1868	Crisfield, Md.	Richmond, Va.
24812		Slp.	Two Brothers.....	7.70	7.39	32.8	12.7	3.1	1868	Jones Creek, Va.	Norfolk, Va.
24948		Sch.	Two Brothers.....	11.80	11.21	40.0	13.0	2.0	1873	Chincoteague, Va.	Do.
24998		Sch.	Two Brothers.....	19.72	18.74	50.0	14.0	3.0	1868	Corpus Christi, Tex.	Corpus Christi, Tex.
56222		Sch.	Two Brothers.....	32.05	30.45	65.2	18.1	3.8	1860	Erin, Mich.	Sanduaky, Ohio.
145000		Slp.	Two Brothers.....	9.37	8.32	34.0	14.0	3.0	1874	York County, Va.	Norfolk, Va.
145003		Slp.	Two Brothers.....	15.78	15.03	44.9	14.5	3.3	1874	Westport, Me.	Bath, Me.
145081		Sch.	Two Brothers.....	10.47	9.95	47.0	13.7	3.4	1875	Somerset County, Md.	Crisfield, Md.
145119		Sch.	Two Brothers.....	7.24	6.88	37.5	10.5	3.0	1876	Kent Island, Md.	Baltimore, Md.
145120		Sch.	Two Brothers.....	6.87	6.53	38.2	12.6	1.6	1876	Parkins, Me.	Bath, Me.
145341		Sch.	Two Brothers.....	7.26	6.97	34.0	11.0	3.0	1883	Mathews County, Va.	Cape Charles City, Va.
145142		Sch.	Two Brothers.....	10.51	9.98	46.1	12.0	4.0	1883	St. Michaels, Md.	Baltimore, Md.
145344	K. B. P. T.	Sch.	Two Brothers.....	120.45	81.07	91.0	24.0	7.0	1885	Damariscotta, Me.	Boston, Mass.
145397		Slp.	Two Brothers.....	11.39	10.83	38.0	14.2	3.0	1884	West Creek, N. J.	Tuckerton, N. J.
145415		Sch.	Two Brothers.....	10.17	9.66	48.5	13.1	3.7	1885	Somerset County, Md.	Crisfield, Md.
145417		Sch.	Two Brothers.....	8.08	7.68	39.4	12.7	3.0	1882	Biloxi, Miss.	Pensacola, Fla.
145429		Sch.	Two Brothers.....	6.11	5.80	29.9	11.2	2.8	1886	Apalachicola, Fla.	Apalachicola, Fla.
145436		Sch.	Two Brothers.....	18.32	17.40	45.0	16.5	4.5	1886	Camden, N. J.	Camden, N. J.
145445		Sch.	Two Brothers.....	10.00	18.05	43.6	16.0	4.5	1886	South Oyster Bay, N. Y.	New York, N. Y.
145606		Sch.	Two Brothers.....	7.58	7.20	34.7	13.7	3.0	1891	Corpus Christi, Tex.	Corpus Christi, Tex.
145661		Lgr.	Two Brothers.....	7.69	7.31	34.2	11.3	3.3	1894	Albemarle, La.	New Orleans, La.
145663		Sch.	Two Brothers.....	5.40	5.13	24.5	10.5	3.8	1894	Hyannis Port, Mass.	Barnstable, Mass.
145680		Slp.	Two Brothers.....	6.53	6.20	36.6	9.4	2.4	1894	Beaufort, N. C.	Beaufort, N. C.
145695		Slp.	Two Brothers.....	8.53	8.10	31.0	8.8	5.5	1893	Chicago, Ill.	Chicago, Ill.
145566		Slp.	Two Cousins.....	8.25	7.84	33.3	14.5	3.7	1890	Galveston, Tex.	Galveston, Tex.
145581		Slp.	Two Davids.....	10.81	10.27	33.8	14.1	3.8	1888	Cedarville, N. J.	Bridgeton, N. J.
145169		Slp.	Two Elises.....	7.80	7.51	33.6	12.3	3.1	1872	Canarsie, N. Y.	Greenport, N. Y.
24828		Slp.	Two Elizas.....	10.30	9.79	37.0	12.0	2.9	1869	Whitestone, N. Y.	New York, N. Y.
145584		Sch.	Two Fortys.....	41.71	39.63	67.8	17.6	6.8	1891	Essex, Mass.	Gloucester, Mass.
24710		Slp.	Two Friends.....	5.31	5.04	21.0	11.0	2.0	1898	Accomac, Va.	Tappahannock, Va.
24925		Sch.	Two Friends.....	28.93	27.49	59.0	20.0	4.0	1872	Madisonville, La.	Shieldsboro, Miss.
145108		Slp.	Two Friends.....	9.92	9.42	36.0	14.0	3.0	1876	Millville, N. J.	Bridgeton, N. J.
145336		Sch.	Two Friends.....	13.15	12.50	46.3	13.2	4.3	1890	Hunting Quarters, N. C.	Newbern, N. C.
145637		Lgr.	Two Friends.....	5.33	5.26	30.0	10.0	2.8	1892	Morgan City, La.	Brashear, La.
145081		Slp.	Two Friends.....	6.19	5.89	33.4	12.6	2.7	1895	East Fowl River, Ala.	Mobile, Ala.
145530		Sch.	Two Kitties.....	10.58	10.06	41.5	12.8	3.6	1890	Bay City, Mich.	Port Huron, Mich.
24208		Sch.	Two Sisters.....	26.48	25.16	50.4	19.0	4.7	1866	Petersburg, N. J.	Baltimore, Md.
24930		Sch.	Two Sisters.....	10.48	9.96	40.5	14.6	3.0	1842	Millford, Del.	Do.
24939		Slp.	Two Sisters.....	6.36	6.05	32.0	10.2	2.5	1878	Chincoteague, Va.	Chincoteague, Va.
145214		Slp.	Two Sisters.....	9.31	8.84	34.2	15.6	4.4	1880	Thunderbolt, Ga.	Savannah, Ga.
145340		Sch.	Two Sisters.....	24.37	22.37	55.5	18.1	3.0	1883	Erin, Mich.	Detroit, Mich.
145440		Slp.	Two Sisters.....	6.68	6.35	31.0	13.0	3.2	1886	Patchogue, N. Y.	Patchogue, N. Y.
145464		Sch.	Two Sisters.....	10.29	9.79	49.0	12.9	3.3	1887	Somerset County, Md.	Crisfield, Md.
145364		Sch.	Two Sisters.....	21.09	20.17	43.8	18.5	4.1	1890	Santa Rosa Sound, Fla.	Pensacola, Fla.
145613		Sch.	Two Sisters.....	9.73	9.25	34.7	14.7	3.7	1891	Pass Manchac, La.	New Orleans, La.
145637		Slp.	Two Sisters.....	7.62	7.62	39.0	11.1	3.1	1893	North River, N. C.	Beaufort, N. C.
145676		Sch.	Two Sisters.....	32.30	30.78	52.0	20.0	3.5	1894	Millford, Del.	Wilmington, Del.
145053		Sch.	Two Sons.....	33.19	19.11	57.5	20.2	4.4	1875	Madisonville, La.	New Orleans, La.
24563		Slp.	Tycoon.....	22.85	21.71	47.1	16.8	4.3	1866	Bridgeton, N. J.	Richmond, Va.
145576		Slp.	Tyee.....	6.18	5.82	36.3	12.0	3.0	1891	Tacoma, Wash.	Mary Island, Alaska.
24841		Slp.	Typhoon.....	10.85	10.31	39.3	14.5	4.2	1871	Greenport, N. Y.	New York, N. Y.
145671		Slp. y.	Typhoon.....	10.78	10.25	31.0	11.0	4.4	1894	Everett, Wash.	Port Townsend, Wash.
24881		Sch.	Typhoe.....	335.95	319.16	137.8	26.2	11.8	1873	Milwaukee, Wis.	Detroit, Mich.
24072		Sch.	Tyro.....	41.04	38.99	61.0	18.3	5.8	1850	Belfast, Me.	Bookland, Me.
<b>U.</b>											
25287		Slp.	U and I.....	7.54	7.17	37.1	10.8	3.2	1891	Port Townsend, Wash.	Port Townsend, Wash.
25094		Slp.	U. S. Grant.....	10.23	9.72	33.0	13.4	4.0			Providence, R. I.
25145		Sch.	U. S. Grant.....	24.00	22.80	49.3	17.3	5.5	1865	Talbot County, Md.	Baltimore, Md.
25203	J. N. H. W.	Sch.	Ulrica R. Smith.....	125.16	118.99	90.0	28.2	7.8	1878	Jonesboro, Me.	Machias, Me.
25017		Sch. y.	Una.....	35.79	33.52	51.7	17.0	7.0	1847	Williamsburg, N. Y.	New York, N. Y.
22059		Slp.	Una.....	55.95	53.16	63.0	26.0	7.8	1856	Brooklyn, N. Y.	Do.

## MERCHANT SAILING VESSELS OF THE UNITED STATES—Continued.

Official No.	Signal letters.	Rig.	Name of vessel.	Gross tonnage.	Net tonnage.	Length.	Breadth.	Depth.	When built.	Where built.	Home port (where permanent document issued).
						Feet.	Feet.	Feet.			
25210	J. P. N. S.	Sch.	Una	207.59	107.22	118.2	31.5	9.8	1874	Port Blakeley, Wash.	San Francisco, Cal.
25228		Sch.	Una	44.19	41.99	63.2	17.0	6.6	1877	Grand Haven, Mich.	Grand Haven, Mich.
25241		Sip.	Una	12.25	11.64	40.9	13.3	4.8	1881	Patchogue, N. Y.	Somers Point, N. J.
25271		Sip.	Una	7.06	6.71	40.9	11.9	5.2	1888	Somers Point, N. J.	Do.
25291		Sch.	Una	9.30	8.84	31.5	12.6	3.7	1892	New Whatcom, Wash.	Port Townsend, Wash.
25303		Sip.	Una	8.09	7.69	32.0	13.6	3.0	1891	Bay Shore, N. Y.	Patchogue, N. Y.
25321		Sch.	Unadilla	396.22	376.41	153.6	30.0	13.4	1862	Cleveland, Ohio	Suspension Bridge, N. Y.
25315		Sip.	Uncas	10.37	9.76	32.6	13.4	4.2	1877	Whitestone, N. Y.	New York, N. Y.
25319		Sch.	Uncle Dan	10.11	9.61	34.5	12.4	3.4	1875	Somers Point, N. J.	Bridgeton, N. J.
25398		Sip.	Uncle David	5.51	5.24	27.5	11.5	2.5	1869	Patchogue, N. Y.	Patchogue, N. Y.
25443		Sch.	Uncle Ida	15.27	14.51	48.0	16.5	3.5			Norfolk, Va.
25443		Sch.	Uncle Joe	69.07	65.62	64.0	22.0	6.8	1850	Middletown, Conn.	Hartford, Conn.
25309		Sch.	Uncle Joe	63.25	60.09	72.8	21.0	7.0	1874	Bath, Me.	Portland, Me.
25246	J. V. S. P.	Bkn.	Uncle John	314.94	299.20	138.0	34.4	10.5	1881	Eureka, Cal.	Eureka, Cal.
25176	J. H. G. V.	Bk.	Undaunted	1,764.26	1,693.43	207.3	41.1	19.3	1869	Bath, Me.	San Francisco, Cal.
25065		Sip.	Undine	54.40	51.68	59.0	25.0	6.3	1857	Red Hook, N. Y.	New York, N. Y.
25149		Sip.	Undine	6.45	6.13	34.4	12.6	2.9	1866	Somerset County, Md.	Crisfield, Md.
25200		Sip.	Undine	10.01	9.51	34.2	12.5	3.4	1873	Chincoteague, Va.	Chincoteague, Va.
25216		Sip.	Undine	10.26	9.75	38.0	14.0	5.6	1872	Bristol, R. I.	Boston, Mass.
25217		Sch. y.	Undine	26.02	24.72	48.5	17.5	5.9	1872	Brooklyn, N. Y.	Do.
25222		Sch.	Undine	8.97	8.63	45.0	14.0	3.2	1876	Bon Secour, Ala.	Mobile, Ala.
25226		Sip.	Undine	10.01	9.51	36.6	15.0	4.2	1875	Tottenville, N. Y.	New York, N. Y.
25244		Sip.	Undine	10.34	9.83	32.0	11.7	4.2	1881	Gloucester, Mass.	New London, Conn.
25247		Sip.	Undine	5.78	5.49	29.6	11.0	3.0	1882	Somers Point, N. J.	Somers Point, N. J.
25274		Sip.	Undine	8.88	8.44	31.6	12.7	6.0	1888	Bristol, Me.	Eastport, Me.
25288		Sch. y.	Undine	5.80	5.51	29.4	12.0	3.3	1892	New York, N. Y.	New York, N. Y.
25297		Sip.	Undine	7.36	7.00	31.1	13.4	3.8	1892	Double Bayou, Tex.	Galveston, Tex.
25252		Sip.	Unexpected	7.53	7.16	28.2	13.0	3.0	1882	Cold Spring, N. Y.	Cold Spring, N. Y.
25280		Sip. y.	Unida	6.06	6.33	25.0	11.0	4.1	1878	Boston, Mass.	Boston, Mass.
25001		Sch.	Union	13.80	13.11	43.9	13.6	3.2			Norfolk, Va.
25020		Sip.	Union	9.36	8.90	32.7	12.8	3.5	1865	Greenport, N. Y.	Patchogue, N. Y.
25023		Sch.	Union	19.15	18.20	39.0	14.6	5.6	1847	Brookville, Me.	Deer Isle, Me.
25038	H. S. B. T.	Sch.	Union	115.47	109.70	87.5	24.1	8.0	1851	East Machias, Me.	Machias, Me.
25060		Sip.	Union	37.99	37.99	49.2	20.8	6.4	1850	Brooklyn, N. Y.	New York, N. Y.
25074		Sip.	Union	10.70	10.17	34.6	12.8	4.2			Do.
25128		Sch.	Union	48.76	46.32	63.2	19.3	7.0	1843	Duxbury, Mass.	Buckaport, Me.
25135		Sch.	Union	66.28	62.97	71.6	24.0	5.0	1867	Frederica, Del.	New York, N. Y.
25160		Sch.	Union	14.60	13.87	38.4	15.4	4.2	1867	Crisfield, Md.	Sawford, Del.
25225		Sip.	Union	12.72	12.08	42.5	14.5	3.2	1876	New Haven, Conn.	Greenport, N. Y.
25250		Sip.	Union	71.63	68.05	75.5	24.0	4.9	1882	Boston, Mass.	Boston, Mass.
60092		Sch.	Union	705.76	683.06	181.6	35.8	14.3	1863	New Haven, Conn.	Philadelphia, Pa.
25284		Sip.	Union	10.26	9.75	34.8	13.2	4.0	1887	New Brighton, N. Y.	Perth Amboy, N. J.
25292		Sch.	Union	6.43	6.11	34.7	12.5	2.8	1892	Handaboro, Miss.	Shieldsboro, Miss.
25301		Sip.	Union	15.65	14.86	36.5	15.8	4.5	1895	Savannah, Ga.	Savannah, Ga.
25152		Sch.	Union Bell	20.70	19.07	45.8	19.0	4.3	1860	Dorchester County, Md.	Norfolk, Va.
25073		Sip.	Union Ranger	13.47	12.80	34.7	15.0	4.0			Perth Amboy, N. J.
25234		Sch.	Unique	20.58	19.56	44.0	11.6	8.9	1878	Gloucester, Mass.	Brunswick, Ga.
25236		Sch.	Unique	5.36	5.10	34.7	8.6	3.4	1879	Providence, R. I.	Providence, R. I.
25265		Sch.	Unique	79.19	75.23	74.2	22.2	8.5	1867	Essex, Mass.	Boston, Mass.
25093		Sch.	Union	80.41	82.09	78.0	23.0	7.5	1869	Freeport, Me.	Bath, Me.
25004		Sch.	United	26.18	24.87	52.0	17.6	5.7	1864	Somerset County, Md.	Tappanhook, Va.
25051		Sch.	United	11.15	10.58	34.7	13.4	4.4			New Bedford, Mass.
25148		Sch.	United	18.00	17.10	30.0	16.0	4.0	1867	Baltimore, Md.	Tappanhook, Va.
25164		Sip.	United States	68.58	65.15	70.8	24.4	5.3	1868	Cape Elizabeth, Me.	Saco, Me.
25238		Sip.	United States	6.59	6.27	30.0	11.8	3.0	1870	Ielp, N. Y.	Patchogue, N. Y.
25302		Sch.	United States	6.88	5.06	31.8	11.8	2.6	1895	Handaboro, Miss.	Shieldsboro, Miss.
25283		Sip.	Unnie	7.09	6.74	28.8	11.2	5.0	1885	Brewer, Me.	Mount Desert Ferry, Me.
25249		Sip.	Uno	15.56	14.79	47.3	12.9	4.3	1882	Clayton, N. Y.	Cape Vincent, N. Y.
25262		Sch.	Uno	7.45	7.08	25.0	10.2	4.2	1866	Five Fathoms, Ga.	Savannah, Ga.
25278		Sch.	Upshur Carroll	8.52	8.10	40.6	13.4	3.8	1889	Justaville, Va.	Onancock, Va.
25155		Sch.	Upshur Lloyd	31.15	29.69	55.9	19.5	6.1	1868	Talbot County, Md.	Baltimore, Md.
25009		Sip. y.	Uranus	5.43	5.16	27.8	10.8	3.4	1864	East Boston, Mass.	Boston, Mass.
25248	J. V. T. B.	Sch.	Uranus	362.60	344.47	122.4	29.9	15.4	1882	East Deering, Me.	Portland, Me.
25296	K. L. V. S.	Sch.	Uranus	162.26	144.66	114.5	23.4	8.8	1894	San Francisco, Cal.	San Francisco, Cal.
60096		Sch.	Uranus	624.28	498.07	169.0	29.9	12.9	1873	New Jerusalem, Ohio	Port Huron, Mich.
25032	H. S. B. Q.	Sch.	Urbana	105.30	100.04	83.3	24.9	7.5	1843	Stonington, Conn.	Port Jefferson, N. Y.
25281		Sch.	Urbana	10.45	9.93	54.7	15.9	2.6	1885	Cambridge, Md.	Baltimore, Md.
25227		Sch.	Uriah Horner	33.32	32.65	72.3	18.0	3.5	1879	Colchester, Va.	Alexandria, Va.
25204		Sch.	Uriah Timmons	24.19	22.96	52.0	16.5	6.0	1873	Wilmington, N. C.	Brunswick, Ga.
25062		Sch.	Uriah F. Washburn	90.14	85.64	86.0	27.0	6.3	1866	Stony Point, N. Y.	New York, N. Y.
25245		Sch.	Ura Minor	19.77	18.79	54.0	15.0	3.0	1881	Pascagoula, Miss.	Shieldsboro, Miss.
25285		Cat.	Ursula	6.61	6.33	26.3	12.0	2.6	1891	Newport, R. I.	Newport, R. I.
25223		Lgr.	Ustica	9.98	9.37	41.0	13.4	3.4	1878	New Orleans, La.	New Orleans, La.

†Rebuilt, 1886.

## MERCHANT SAILING VESSELS OF THE UNITED STATES—Continued.

Official No.	Signal letters.	Rig.	Name of vessel.	Gross tonnage.	Net tonnage.	Length.	Breadth.	Depth.	When built.	Where built.	Home port (where permanent document issued).
			<b>V.</b>								
25590		Sch.	V. C. Conklin	16.90	16.05	55.0	15.0	3.6	1866	Janeville, N. C.	Norfolk, Va.
25968		Sch.	V. M. Fauria	32.69	31.06	62.9	21.0	4.7	1879	Madisonville, La.	New Orleans, La.
161729		Slp. y.	Vals	9.42	8.95	37.0	9.4	6.2	1884	Greenpoint, N. Y.	New York, N. Y.
161534		Sch.	Valentine Cooler	26.31	26.00	50.7	18.0	5.0	1884	Bridgeton, N. J.	Bridgeton, N. J.
25816		Sch.	Valentine Koon	22.71	21.58	50.5	16.9	4.5	1870	Patchogue, N. Y.	Patchogue, N. Y.
25971		Slp. y.	Valhalla	15.30	14.13	33.0	14.0	6.0	1880	Boston, Mass.	Boston, Mass.
25697		Sch.	Valiant	14.96	14.21	40.3	12.8	5.4	1880	Harpwell, Me.	Gloucester, Mass.
161741		Slp. y.	Valiant	9.14	8.68	38.0	12.0	4.4	1894	Racine, Wis.	Chicago, Ill.
25897		Slp.	Valiant	7.60	7.22	32.6	12.3	3.2	1873	Toms River, N. J.	Perth Amboy, N. J.
161629		Sch.	Valkaria	19.07	18.12	50.0	12.0	6.0	1890	Malabar, Fla.	St. Augustine, Fla.
25986	K. C. F. G.	Slp. y.	Valkyr	27.62	26.24	45.6	15.6	7.9	1881	Greenpoint, N. Y.	Providence, R. I.
161604	K. G. F. P.	Sch.	Valkyria	139.21	132.25	92.6	24.1	10.2	1889	Boothbay, Me.	Gloucester, Mass.
161648		Slp.	Valkyrie	6.16	5.85	27.4	11.2	4.5	1899	Bristol, Me.	Provincetown, Mass.
161740		Slp.	Vallejo	7.54	7.17	32.0	10.0	3.5	1894	Vallejo, Cal.	San Francisco, Cal.
161611		Sch.	Valle Redding	11.79	11.21	45.0	15.0	2.8	1889	Biloxi, Miss.	Shieldsboro, Miss.
161632		Slp. y.	Vandal	18.11	17.21	41.0	14.9	6.5	1886	Boston, Mass.	Boston, Mass.
25613		Sch.	Vandalia	19.95	18.95	47.0	17.0	5.0	1841	Somerset County, Md.	Baltimore, Md.
25525		Sch.	Vandalia	52.76	50.12	68.0	19.4	7.5	1855	Essex, Mass.	New London, Conn.
25731		Sch.	Vandalia	19.82	18.83	44.0	16.0	4.0	1856	New Castle, Del.	Camden, N. J.
25756		Sch.	Vandalia	91.66	87.08	78.4	22.2	7.3	1856	Sullivan, Me.	Bangor, Me.
25649		Sch.	Vanguard	45.74	43.46	67.3	20.4	6.7	1867	Bristol, Me.	South West Harbor, Me.
25870		Sch. y.	Vanitas	8.04	7.64	27.3	12.2	3.9	1873	Boston, Mass.	Wilmington, Del.
161815	K. G. R. N.	Sch.	Van Lear Black	634.12	602.41	159.3	35.8	12.9	1889	Baltimore, Md.	New York, N. Y.
161852	K. D. H. T.	Sch.	Van Name and King	735.73	698.85	160.5	36.5	16.8	1886	New Haven, Conn.	New Haven, Conn.
161582		Slp.	Van Wyck	68.31	64.60	66.5	27.0	7.0	1887	Brooklyn, N. Y.	New York, N. Y.
161650		Slp. y.	Varande	11.43	10.86	38.9	10.0	7.4	1891	Boston, Mass.	Boston, Mass.
25832		Slp.	Varena	5.58	5.30	29.4	11.4	2.5	1871	Norfolk, Va.	Norfolk, Va.
25988		Sch.	Varina	16.44	15.02	48.6	15.2	3.4	1881	Smyrna, N. C.	Newbern, N. C.
25984		Slp.	Varina	6.03	5.73	28.2	11.7	3.5	1881	Goshen, N. J.	Bridgeton, N. J.
161500	J. W. D. R.	Sch. y.	Varina	89.17	84.72	88.1	23.0	9.6	1882	Noank, Conn.	New York, N. Y.
161508	J. W. S. L.	Sch.	Varuna	487.24	462.88	144.2	34.0	13.5	1882	Camden, N. J.	Perth Amboy, N. J.
161625		Sch.	Varuna	90.61	86.08	87.9	23.3	9.7	1890	Chelsea, Mass.	Boston, Mass.
25779		Sch.	Vashti	37.29	35.43	61.0	18.4	5.6	1866	Somerset County, Md.	Tappanhook, Va.
161622		Slp. y.	Vashti	10.04	10.04	30.7	11.2	6.2	1889	Boston, Mass.	Boston, Mass.
61109		Slp.	Vasty	383.00	373.64	150.0	32.0	10.0	1882	Myatie River, Conn.	New London, Conn.
161623		Slp. y.	Vayu	11.74	11.74	33.0	10.3	7.3	1882	Boston, Mass.	Fall River, Mass.
161900		Sch.	Veatless	8.49	8.07	30.9	10.5	3.0	1888	Chickolaeki, Fla.	Key West, Fla.
22418		Sch.	Vega	200.26	190.25	118.0	26.0	8.7	1856	Erie, Pa.	Milwaukee, Wis.
25982	J. V. H. L.	Sch.	Vega	245.44	233.19	117.0	32.0	10.0	1861	Fairhaven, Cal.	San Francisco, Cal.
118427	J. V. T. W.	Sch. y.	Vega	91.95	87.34	86.0	24.4	8.1	1875	City Island, N. Y.	Pittsburg, Pa.
161739		Slp. y.	Vega	8.33	7.92	28.5	10.0	4.1	1893	Chelsea, Mass.	Boston, Mass.
25805		Sch.	Velma	96.65	91.82	81.4	25.5	6.9	1869	Addison, Me.	Machias, Me.
25900		Slp.	Velocipede	8.30	9.37	39.0	13.4	3.7	1869	St. Michaels, Md.	Baltimore, Md.
25978		Slp.	Venuean Chief	20.70	7.89	34.0	14.0	3.5	1877	South Norwalk, Conn.	Cold Spring, N. Y.
25-85		Sch.	Venezia	20.70	14.33	34.6	18.4	4.0	1874	Wolf River, Miss.	Shieldsboro, Miss.
25556		Sch.	Venilia	67.66	64.28	76.1	21.3	7.9	1867	Castine, Me.	Eastport, Me.
95586		Slp. y.	Venizia	33.56	31.88	50.2	18.3	7.0	1880	Mystic, Conn.	Philadelphia, Pa.
161522		Sch.	Vennor	10.42	9.90	26.7	14.8	3.2	1883	Kinnebeck, N. C.	Newbern, N. C.
161635		Slp. y.	Ventura	18.09	15.29	48.6	12.6	7.5	1890	South Boston, Mass.	New York, N. Y.
161642		Slp. y.	Ventura	19.80	18.81	35.7	13.8	5.5	1890	West Farms, N. Y.	Do.
25849		Sch.	Venture	101.36	96.30	101.0	19.5	6.0	1869	Green Bay, Wis.	Milwaukee, Wis.
25961		Slp.	Venture	9.78	9.29	39.8	12.0	3.8	1877	Windsor, N. Y.	Bridgeton, Conn.
25986		Sch.	Venture	20.74	19.71	49.8	15.0	3.9	1881	Winnant, Ohio	Marquette, Mich.
25987		Slp.	Venture	11.47	10.90	41.5	14.0	3.0	1881	Shieldsboro, Miss.	Shieldsboro, Miss.
161549		Sch.	Venture	24.49	22.27	48.2	16.6	6.6	1896	Ilwaco, Wash.	Sand Point, Alaska
161853		Sch.	Venture	5.28	5.02	27.0	10.0	4.0	1882	Beverly, Mass.	Marblehead, Mass.
161689	K. J. W. V.	Slp. y.	Venture	6.09	5.96	26.7	12.0	4.1	1881	Brooklyn, N. Y.	New York, N. Y.
25850		Sch.	Venus	9.55	9.08	42.3	12.6	3.4	1873	Yorktown, Va.	Norfolk, Va.
25941		Sch.	Venus	12.44	11.82	36.0	13.6	4.7	1877	Kennebunk, Me.	Gloucester, Mass.
25942		Sch.	Venus	8.32	7.91	35.0	12.0	3.0	1872	Bath, Me.	New York, N. Y.
25963		Sch.	Venus	5.89	5.60	41.0	10.7	2.8	1871	Dorchester County, Md.	Crisfield, Md.
25978		Sch.	Venus	26.23	24.06	58.2	15.2	3.9	1890	Indianola, Tex.	Galveston, Tex.
161535		Sch.	Venus	93.12	91.47	62.2	19.1	4.9	1885	Hatteras, N. C.	Newbern, N. C.
161602		Slp.	Venus	21.16	20.11	47.0	15.8	7.0	1889	Gloucester, Mass.	Gloucester, Mass.
161715		Sch.	Venus	204.37	194.15	168.0	39.4	9.1	1893	Cambridge, Md.	Baltimore, Md.
25615	K. L. R. T.	Sch.	Veranda	92.41	87.79	96.7	23.4	6.4	1865	Branford, Conn.	New York, N. Y.
25828		Slp.	Verbena	5.79	5.50	28.3	12.4	3.0	1899	Lounsville, Va.	Chincoteague, Va.
161094		Sch.	Verbena	97.27	25.41	61.5	21.5	2.1	1892	San Francisco, Cal.	San Francisco, Cal.
25996		Sch.	Verdant	5.45	5.18	26.0	10.0	4.0	1833	Bristol, Me.	St. George, Me.
161638		Sch.	Verdonia	9.45	9.00	54.0	14.0	2.8	1890	Monie, Md.	Baltimore, Md.
161609		Slp. y.	Verona	20.87	19.64	43.8	14.2	6.5	1899	Boston, Mass.	New York, N. Y.
161748	Ch.	Sch.	Verona	6.81	5.52	27.0	12.0	2.6	1896	Harwich, Mass.	Barnstable, Mass.
25568		Sch.	Vermont	61.46	77.99	87.2	30.8	6.9	1853	Haron, Ohio	Grand Haven, Mich.
25935		Sch.	Vernetta Ann	48.71	46.28	75.0	32.7	5.9	1876	Baltimore, Md.	Crisfield, Md.
161664		Slp.	Vernia	6.81	6.47	28.0	10.7	6.7	1889	Port Blakely, Wash.	Seattle, Wash.

<sup>1</sup> Formerly schooner } s St. Paul.  
 } s A. J. Cavill.

<sup>2</sup> Formerly schooner Stephen D. Barnes.  
<sup>3</sup> Formerly sloop Henry Butler.

## MERCHANT SAILING VESSELS OF THE UNITED STATES—Continued.

Official No.	Signal letters.	Rig.	Name of vessel.	Gross tonnage.	Net tonnage.	Length.	Breadth.	Depth.	When built.	Where built.	Home port (where permanent document issues).
26784		Sch.	Vernie M. Blake	34.26	32.55	50.6	18.4	6.0	1868	Black River, Ohio	Detroit, Mich.
25874		Sip.	Verona	728.39	691.97	189.6	34.1	13.5	1873	Cleveland, Ohio	Sandusky, Ohio.
25860		Sip.	Vesper	18.65	17.72	47.3	16.3	5.1	1871	Philadelphia, Pa.	Camden, N. J.
25044		Sch. y.	Vesta	119.49	113.52	110.0	24.7	8.5	1866	City Island, N. Y.	New York, N. Y.
25860		Sip.	Vesta	6.92	6.58	29.8	11.2	3.1	1873	Chelsea, N. Y.	Perth Amboy, N. J.
25869		Cat.	Vesta	8.13	7.73	28.0	13.0	5.1	1876	Osterville, Mass.	Nantucket, Mass.
161509	J. W. T. C.	Sch.	Vesta	285.68	271.59	127.8	32.0	10.0	1862	San Francisco, Cal.	San Francisco, Cal.
161512		Sch.	Vesta	79.68	75.70	78.2	22.1	8.2	1883	Bath, Me.	Gloucester, Mass.
161701		Sch.	Vesta O.	15.31	14.54	38.0	16.7	3.8	1893	Cedar Grove, Fla.	Pensacola, Fla.
25608		Sch.	Vestal	36.28	34.48	58.2	10.2	7.2	1847	Dennis, Mass.	Ellsworth, Me.
761691		Sip.	Vesuvius	9.04	8.59	33.1	11.8	6.3	1892	Bristol, Me.	Damariscotta, Me.
5807		Sip.	Veteran	7.02	6.67	24.8	11.5	3.8	1873	Saunderstown, R. I.	Newport, R. I.
161734		Sch.	Veteran	14.18	13.48	35.6	14.1	5.9	1894	Bath, Me.	Plymouth, Mass.
161736		Sch.	Veteran	15.30	14.59	45.6	14.0	6.9	1894	Georgiana, Fla.	St. Augustine, Fla.
25641		Sip.	Veto.	37.97	37.97	61.0	16.6	7.4	1896	Staten Island, N. Y.	New York, N. Y.
25702		Sch.	Veto.	97.68	92.80	72.0	22.7	7.5	1868	Thomaston, Me.	Thomaston, Me.
25861		Sip.	Veto.	9.75	9.27	36.4	13.9	3.6	1872	Bayport, N. Y.	New York, N. Y.
161586	K. J. G. T.	Sch. y.	Viator	48.41	45.99	68.0	13.6	6.9	1888	Marblehead, Mass.	Boston, N. Y.
161646		Sch. y.	Viator	778.36	739.46	171.0	37.5	17.3	1891	Perry, Mo.	Boston, N. Y.
25620	H. S. C. V.	Sch.	Vicksburg	152.80	145.18	95.0	26.5	6.9	1865	Bath, Me.	Bucksport, Me.
25544		Sch.	Victor	45.56	43.27	58.8	20.8	6.0	1836	Saybrook, Conn.	Sudbury, Me.
25739		Sch.	Victor	35.01	33.26	51.8	17.7	8.2	1868	Neauk, Conn.	New Bedford, Mass.
25887		Sch.	Victor	13.39	12.72	36.4	13.5	4.3	1874	Port Orange, Fla.	Key West, Fla.
25851		Sip.	Victor	5.82	5.53	24.0	10.0	3.5	1878	Myatie, Conn.	New London, Conn.
25854		Sch.	Victor	9.69	9.21	39.0	13.0	3.5	1879	Pensacola, Fla.	Pensacola, Fla.
25974		Sip. y.	Victor	15.35	14.59	39.2	13.2	4.0	1880	Boston, Mass.	New York, N. Y.
25616		Sch.	Victoria	38.91	24.03	60.5	20.4	4.3	1858	Covington, La.	Shieldsboro, Miss.
25751		Lgr.	Victoria	6.15	5.84	36.9	11.4	3.2	1864	Plaquemine Point, La.	New Orleans, La.
161725		Sch.	Victoria D.	15.42	10.01	45.1	16.4	4.0	1893	De Lisle, Miss.	Shieldsboro, Miss.
25600		Sip.	Victorine	38.72	38.72	53.0	21.0	6.0	1856	Westbrook, Conn.	New York, N. Y.
25652		Sip.	Victorinus	18.39	17.48	43.0	16.0	4.0	1860	Do.	Do.
25921		Sip.	Victorinus	9.26	8.80	37.0	12.9	3.7	1875	Seaford, N. Y.	Patchogue, N. Y.
25936		Sch.	Victorinus	27.70	26.31	55.0	17.0	5.0	1877	Terrebonne, La.	Galveston, Tex.
161536		Sch.	Victorino	9.21	8.75	31.0	12.0	3.9	1885	Galveston, Tex.	Corpus Christi, Tex.
25542	H. S. D. G.	Sch.	Victory	112.56	106.93	88.8	24.3	8.1	1854	Friendship, Me.	Ellsworth, Me.
25544		Sch.	Victory	44.04	42.41	60.0	17.0	7.0	1846	Gloucester, Mass.	Damariscotta, Me.
25612		Sch.	Victory	34.43	32.71	53.2	16.5	5.8	1846	Hampton, N. H.	Rockland, Me.
25713		Sip.	Victory	10.69	10.16	35.2	13.2	3.2	1853	Millville, N. J.	Bridgeton, N. J.
25787		Sip.	Victory	95.53	95.53	72.0	24.6	7.8	1814	Marlboro, N. Y.	Albany, N. Y.
25703	J. B. F. D.	Bk.	Vidette	616.69	585.86	155.7	34.6	13.8	1845	Bath, Me.	San Francisco, Cal.
161532	K. C. T. G.	Bkn.	Vidette	568.79	540.36	146.6	33.3	16.0	1884	Millbridge, Me.	Philadelphia, Pa.
25928		Sch. y.	Vif	14.54	13.81	39.9	14.2	5.2	1876	Portland, Me.	New York, N. Y.
161726		Sch.	Vigil	12.06	11.46	44.0	13.3	4.2	1893	Port Jefferson, N. Y.	Bridgeton, Conn.
25926		Sip.	Vigilance	5.76	5.47	28.0	11.0	3.0	1875	Turkey Point, N. J.	Edmonton, N. C.
25839		Sch.	Vigilant	11.03	10.48	38.2	14.2	3.6	1871	Newport, R. I.	Falmouth, Mass.
25946	J. S. Q. L.	Sip.	Vigilant	1,799.71	1,723.05	224.0	40.0	28.0	1877	Kennebunk, Me.	Boston, Mass.
161528		Sch.	Vigilant	7.91	7.51	43.6	12.1	3.1	1884	New Gretna, N. J.	Tuckerton, N. J.
161710	K. L. R. G.	Sip. y.	VIGILANT	144.77	137.54	103.9	26.4	16.1	1893	Bristol, R. I.	New York, N. Y.
161723		Sch.	Vigilant	92.60	87.97	84.0	22.5	9.8	1893	Gloucester, Mass.	Gloucester, Mass.
161724		Sip.	Vigilant	11.14	10.59	40.0	14.0	3.0	1893	Fair Port, Va.	Tappahannock, Va.
161730		Sch.	Vigilant	8.99	8.55	47.9	12.0	4.0	1893	Punta Gorda, Fla.	Key West, Fla.
161733		Cat.	Vigilant	5.63	5.40	23.0	11.4	3.6	1894	Osterville, Mass.	Chatham, Mass.
161742		Sip.	Vigilant	6.51	6.19	30.7	11.4	3.0	1894	Greenport, N. Y.	Greenport, N. Y.
161719		Sip. y.	Vigor	11.15	10.60	35.5	13.2	4.0	1881	Brooklyn, N. Y.	Do.
25889	K. B. N. C.	Sch. y.	Viking	100.20	95.19	92.0	23.4	8.6	1877	New York, N. Y.	Do.
25913		Sip. y.	Viking	9.83	9.34	32.8	11.6	4.6	1870	Bristol, R. I.	New York, N. Y.
25900		Sip. y.	Viking	15.63	14.85	33.2	14.2	6.5	1878	Boston, Mass.	Do.
161510	J. W. V. D.	Sch.	Viking	148.86	139.52	103.0	30.0	8.2	1882	Marshfield, Oreg.	San Francisco, Cal.
161579	K. F. C. M.	Sch.	Viking	1,017.20	966.34	189.6	40.1	18.5	1888	Bath, Me.	New York, N. Y.
161675		Sip.	Viking	6.82	6.48	27.2	8.8	5.0	1891	North Haven, Me.	North Haven, Me.
161678		Sch.	Viking	65.80	62.51	76.0	20.6	8.6	1892	Gloucester, Mass.	Gloucester, Mass.
161687		Sip.	Viking	7.83	7.66	25.7	11.8	4.7	1892	Southport, Me.	Southport, Me.
161688		Sch.	Viking	6.75	6.42	28.6	10.9	4.1	1892	Anacortes, Wash.	Seattle, Wash.
161704		Sip.	Viking	5.98	5.69	32.0	9.8	3.7	1893	Tacoma, Wash.	Stika, Alaska.
161667	K. J. W. C.	Sch.	Vila Y. Hermano	827.05	310.69	131.7	31.8	10.6	1891	Calais, Me.	Newport, R. I.
2553		Sch.	Villa du Havre	8.86	8.42	47.3	13.0	3.2	1878	Crisfield, Md.	Crisfield, Md.
25507		Sch.	Village Belle	21.75	20.66	50.2	16.6	4.6	1851	Somerset County, Md.	Camden, N. J.
25549		Sch.	Village Belle	20.29	19.28	50.3	15.8	5.0	1856	Duxbury, Mass.	Tampa, Fla.
25570		Sch.	Village Belle	31.92	30.32	55.0	18.0	5.0	1857	Somerset County, Md.	Crisfield, Md.
25791		Sch.	Village Belle	28.26	26.85	53.4	19.0	4.2	1868	Dorchester, N. J.	Bridgeton, N. J.
161531		Sip.	Village Belle	6.24	5.93	30.6	12.3	3.0	1894	Somerset County, Md.	Crisfield, Md.
161744		Sip.	Village Belle	6.24	5.93	29.6	11.4	2.8	1893	Jamesport, N. Y.	Greenport, N. Y.
25694		Sch.	Village Maid	22.95	21.80	51.0	16.9	5.8	1860	Kennebunk, Me.	Lubec, Me.
25643	J. S. P. N.	Bk.	Vilora H. Hopkins	977.44	933.35	167.8	36.1	21.6	1877	Millbridge, Me.	New York, N. Y.
25601		Sip.	Vim	5.58	5.31	31.8	11.4	2.9	1874	Sayville, N. Y.	Perth Amboy, N. J.
161503		Sch.	Vim	11.15	10.59	24.4	12.7	6.1	1862	Cape Elizabeth, Me.	Key West, Fla.
161666		Sch.	Vim	7.15	6.79	38.5	13.9	2.8	1891	Cambridge, Md.	Wilmington, Del.
25906		Sip. y.	Vindes	38.86	35.20	63.0	17.4	8.0	1871	Chester, Pa.	Cincinnati, Ohio.

## MERCHANT SAILING VESSELS OF THE UNITED STATES—Continued.

Official No.	Signal letters.	Reg.	Name of vessel.	Gross tonnage.	Net tonnage.	Length.	Breadth.	Depth.	When built.	Where built.	Home port (where permanent document issues).
						Feet.	Feet.	Feet.			
161561		Slp.	Vindicator	7.15	6.80	35.6	11.8	2.6	1837	Brook Haven, N. Y.	Patchogue, N. Y.
25573		Sch.	Vino	39.38	37.42	57.3	16.9	6.6	1846	Gloucester, Mass.	Machias, Me.
161640	K. H. P. W.	Sch.	Vine	228.56	222.08	107.9	31.1	11.3	1890	Gig Harbor, Wash.	Tacoma, Wash.
25862		Sch.	Vine Oak	7.20	6.84	37.0	11.0	3.0	1872	Hatteras, N. C.	Edenton, N. C.
25898	J. Q. D. F.	Sch.	Vineyard	215.37	204.60	113.3	30.0	9.9	1874	Gouldsboro, Me.	Machias, Me.
25873		Slp.	Vinno	11.01	10.46	36.5	13.7	3.5	1873	Greenport, N. Y.	Onancock, Va.
25746		Slp. y.	Viola	17.02	16.17	40.0	14.0	5.0	1847	New Haven, Conn.	New York, N. Y.
25790		Sch.	Viola	33.04	31.39	56.9	19.2	5.2	1868	Somerset County, Md.	Crisfield, Md.
25905		Slp.	Viola	6.40	6.08	28.5	13.2	3.2	1873	Bridgeport, N. J.	Bridgeport, N. J.
25919		Sch.	Viola	40.39	38.37	57.0	21.1	6.7	1875	Huntington, N. Y.	Newport News, Va.
25931		Sch.	Viola	5.94	5.64	37.0	9.7	3.3	1876	Mathews County, Va.	Norfolk, Va.
25991		Sch.	Viola	5.80	5.51	44.6	10.6	2.6	1881	Crisfield, Md.	Crisfield, Md.
25995		Slp.	Viola	6.20	5.89	37.0	10.0	3.2	1881	Lancaster, Va.	Newport News, Va.
125872		Slp. y.	Viola	9.48	9.01	38.0	13.0	3.0	1890	Bay St. Louis, Miss.	Shilohdora, Miss.
161505		Sch.	Viola	8.91	8.40	45.9	13.2	3.5	1882	Crisfield, Md.	Crisfield, Md.
161544		Sch.	Viola	7.72	7.33	34.4	14.5	3.5	1885	Santa Rosa Island, Fla.	Pensacola, Fla.
161588		Sch.	Viola	54.39	51.68	77.0	21.4	4.4	1898	Grosse Point, Mich.	Detroit, Mich.
161653		Sch.	Viola	5.77	5.49	32.0	10.0	3.2	1898	Port Discovery, Wash.	Port Townsend, Wash.
161659		Slp. y.	Viola	5.77	5.48	24.0	12.0	4.0	1891	Orleans, Mass.	Wellfleet, Mass.
161070		Sch.	Viola	5.42	5.15	33.4	10.6	2.6	1891	Chincoteague, Va.	Chincoteague, Va.
161083		Slp.	Viola	8.67	8.24	35.0	11.3	5.8	1892	Brookville, Me.	Deer Isle, Me.
161705		Sch.	Viola	20.01	19.01	51.2	16.2	3.5	1893	Jacksonville, Fla.	Jacksonville, Fla.
161518		Slp.	Viola II	14.38	13.66	40.0	16.0	3.0	1893	Red Bluff, Tex.	Galveston, Tex.
25691	J. P. N. W.	Sch.	Viola May	172.11	163.51	103.0	27.7	8.8	1874	Dennysville, Me.	Cahus, Me.
25938		Slp.	Viola May	13.52	12.85	40.6	14.6	4.2	1877	Port Washington, N. Y.	Bridgeport, Conn.
161679		Slp.	Viola May	6.27	5.98	25.5	11.0	4.6	1892	North Haven, Me.	Deer Isle, Me.
161722		Sch.	Viola May	7.16	6.80	45.0	11.5	3.2	1893	Taylor's Island, Md.	Crisfield, Md.
25986	J. V. S. R.	Sch.	Viola Reppard	407.02	386.67	148.0	35.2	12.0	1882	Camden, Me.	Boston, Mass.
161589		Sch.	Viola M. Brewer	22.85	21.24	42.2	15.6	6.4	1888	Bristol, Me.	Portland, Me.
25750		Slp. y.	Violet	11.35	10.79	39.0	13.0	4.0	1865	Bristol, R. I.	Boston, Mass.
161618		Slp.	Violet	10.79	10.25	31.8	14.2	4.0	1890	Cold Spring, N. J.	Bridgeport, N. J.
161076		Slp.	Violet	10.99	10.54	28.0	11.6	3.5	1891	San Pedro, Cal.	Los Angeles, Cal.
161077		Slp.	Violet	13.37	12.70	36.5	14.9	4.1	1891	Johns Island, S. C.	Charleston, S. C.
161806		Slp.	Violet	16.17	15.37	42.2	13.9	2.6	1892	Washington, D. C.	Washington, D. C.
26743		Slp.	Violin	5.94	5.65	29.2	11.4	2.8	1894	Patchogue, N. Y.	Cold Spring, N. Y.
161732		Slp.	Vira Evelyn	13.38	12.72	41.5	13.0	6.9	1894	Swans Island, Me.	Deer Isle, Me.
25752		Sch.	Virgil	37.25	35.40	64.0	24.0	5.7	1849	Dorchester County, Md.	Crisfield, Md.
25924		Sch.	Virgin Rock	60.10	62.80	69.0	20.3	7.8	1853	Essex, Mass.	Boston, Mass.
25900		Sch.	Virginia	64.62	61.39	66.5	22.2	6.7	1865	Baltimore, Md.	Annapolis, Md.
25993		Sch.	Virginia	54.96	41.75	62.0	20.3	6.4	1845	Eden, Me.	Boston, Mass.
25603		Sch.	Virginia	12.70	12.06	44.0	17.0	4.0	1894	Fowl River, Ala.	Mobile, Ala.
25770		Slp.	Virginia	13.68	13.00	39.0	15.6	4.4	1867	Brook Haven, N. Y.	Patchogue, N. Y.
25899		Slp.	Virginia	8.07	7.67	35.0	13.0	3.4	1869	Baltimore, Md.	Annapolis, Md.
25854		Sch.	Virginia	16.32	15.50	46.4	16.0	4.0	1872	Mathews County, Va.	Norfolk, Va.
25918		Sch.	Virginia	8.45	8.06	42.5	13.0	3.3	1875	Crisfield, Md.	Crisfield, Md.
25940		Sch.	Virginia	10.11	9.60	36.6	12.4	3.8	1877	Washington, D. C.	Do.
25945	J. S. P. R.	Bk.	Virginia	749.58	714.80	154.2	33.5	10.9	1877	Machias, Me.	Machias, Me.
25967		Slp.	Virginia	7.96	7.56	35.0	13.0	3.2	1879	Poquoson, Va.	Norfolk, Va.
25979		Sch.	Virginia	9.71	9.23	37.8	11.3	3.3	1881	Key West, Fla.	Key West, Fla.
161523		Sch.	Virginia	74.62	70.80	82.3	24.6	6.4	1883	Greensboro, Md.	Baltimore, Md.
161520		Slp.	Virginia	7.45	7.08	32.8	13.0	3.5	1884	Glenwood, N. Y.	Cold Spring, N. Y.
161546		Slp.	Virginia	15.74	14.99	44.0	14.6	3.5	1885	Norfolk, Va.	Norfolk, Va.
161548		Sch.	Virginia	7.53	7.15	36.3	14.3	3.1	1885	Talbot County, Md.	Newport News, Va.
161665		Sch.	Virginia	64.92	52.19	70.6	25.6	3.5	1891	San Francisco, Cal.	San Francisco, Cal.
161754		Sch.	Virginia	44.47	25.11	62.8	19.0	6.7	1895	New Orleans, La.	New Orleans, La.
161749	K. M. F. L.	Sch.	Virginia	112.92	106.21	96.6	24.6	9.6	1895	Essex, Mass.	Gloucester, Mass.
25909		Sch.	Virginia W	15.60	14.82	43.6	13.8	4.1	1874	Norfolk, Va.	Norfolk, Va.
161567		Sch.	Virginia Alice	9.22	8.85	50.0	11.7	3.5	1885	Rock Creek, Md.	Crisfield, Md.
25889		Slp.	Virginia Bedell	15.07	14.32	43.4	15.6	4.0	1873	Rockaway, N. Y.	Greenport, N. Y.
25980		Slp.	Virginia Belle	8.85	8.41	31.0	14.4	3.8	1881	Charleston, S. C.	Charleston, S. C.
161697		Sch.	Virginia Dix	10.42	9.80	49.5	12.8	3.7	1882	Tilghmans Island, Md.	Baltimore, Md.
25914		Sch.	Virginia Knox	13.72	13.03	42.3	14.9	3.4	1875	Hatteras, N. C.	Newbern, N. C.
25786		Sch.	Virginia Kuler	16.88	16.04	45.0	14.0	4.0	1874	Crisfield, Md.	Annapolis, Md.
25881		Slp.	Virginia Mister	18.88	18.04	47.0	17.3	4.4	1872	Sclomous Island, Md.	Baltimore, Md.
25894		Sch.	Virginia Rulon	280.36	260.25	130.0	32.7	9.7	1874	Nysack, N. Y.	New York, N. Y.
25639	J. P. R. C.	Sch.	Virginia Tomlinson	63.29	50.83	60.0	21.0	4.0	1862	Drawbridge, Del.	Do.
25802		Slp.	Virginia Vickers	20.99	19.94	46.0	17.4	4.7	1857	Dorchester County, Md.	Crisfield, Md.
25782		Slp.	Virginia Washington	5.37	5.10	32.0	11.0	2.0	1890	Crisfield, Md.	Crisfield, Md.
161619		Sch.	Virginia D. Mayne	10.45	9.93	43.1	14.0	3.2	1890	Cambridge, Md.	Do.
25844		Sch.	Virginia F. Hawley	107.14	101.78	98.5	22.3	6.6	1871	Hayre de Grace, Md.	Baltimore, Md.
25922		Sch.	Virginia F. Mason	7.64	7.26	39.5	13.6	2.9	1875	Somerset County, Md.	Crisfield, Md.
161506		Sch.	Virginia G. Holland	26.03	24.73	60.0	18.0	5.0	1882	Pocomoke City, Md.	Onancock, Va.
161530		Slp.	Virginia L. Johnson	9.21	8.75	43.0	14.6	3.5	1884	Dorchester County, Md.	Baltimore, Md.
25827		Sch.	Virginia S. Lawson	48.04	48.74	70.6	22.7	6.6	1870	Somerset County, Md.	Do.
161721		Slp.	Virola	8.55	8.13	36.0	14.0	3.6	1883	Patchogue, N. Y.	Patchogue, N. Y.
25858		Slp. y.	Virola	41.44	39.37	61.0	20.2	6.1	1872	Brooklyn, N. Y.	New York, N. Y.
25698		Sch.	Virola	6.75	6.31	32.8	12.1	3.2	1861	Key West, Fla.	Key West, Fla.

1 Formerly schooner Carrie J. Weeks.



## MERCHANT SAILING VESSELS OF THE UNITED STATES—Continued.

Official No.	Signal letters.	Rig.	Name of vessel.	Gross tonnage.	Net tonnage.	Length.	Breadth.	Depth.	W h n built.	Where built.	Home port (where permanent document issues).
						Feet.	Feet.	Feet.			
25970		Sch.	Vittorio	18.00	17.10	44.0	14.7	6.1	1880	Charleston, S. C.	Charleston, S. C.
25986		Slp. y.	Viva	22.49	21.37	45.0	16.5	6.7	1874	Cape Elizabeth, Me.	Portland, Me.
161580		Slp.	Viva Bransford	9.08	8.62	33.0	13.9	3.4	1892	Patchogue, N. Y.	Patchogue, N. Y.
161570		Cat.	Vivian	7.35	6.98	25.8	11.9	3.7	1884	Hyannis, Mass.	Edgartown, Mass.
161651		Slp.	Vivian	6.44	6.44	34.2	12.0	2.5	1888	Bay Center, Wash.	Port Townsend, Wash.
125802		Slp. y.	Vivian	8.17	7.77	29.2	11.8	4.4	1891	Boothbay, Me.	Portland, Me.
25576		Sch.	Vixen	24.95	23.71	54.0	18.0	4.7	1880	Tarrytown, N. Y.	Norfolk, Va.
25843	K. C. F. R.	Slp. y.	Vixen	39.30	37.32	50.0	18.5	6.7	1851	Mount Desert, Me.	Maclias, Me.
26959		Slp.	Vixen	20.96	19.92	44.2	10.4	5.7	1871	Philadelphia, Pa.	New York, N. Y.
101540	K. D. C. N.	Slp. y.	Vixen	7.71	7.32	33.9	12.0	2.3	1879	Yarmouth, Me.	Portland, Me.
161572		Slp.	Vixen	27.24	25.88	51.9	14.0	6.2	1882	do	St. Louis, Mo.
161597		Slp.	Vixen	5.41	5.14	28.3	12.2	3.0	1887	Santa Rosa, Fla.	Poncaoola, Fla.
25543		Sch.	Volant	29.17	27.72	53.8	18.3	5.0	1821	Poquoson, Va.	Chincoteague, Va.
25673		Sch.	Volant	26.28	24.97	55.3	16.4	4.4	1847	Somerset, Mass.	North Haven, Me.
161515	K. B. H. D.	Cat.	Volant	172.89	164.25	122.8	29.0	8.9	1883	Carteret County, N. C.	Bridgton, N. J.
161751		Sch.	Volant	5.73	5.44	24.5	11.0	4.0	1895	Fairhaven, Cal.	San Francisco, Cal.
25939		Slp. y.	Volante	11.18	13.48	40.1	12.1	0.0	1877	Harwich, Mass.	Chatham, Mass.
161827		Cat.	Volante	7.15	6.79	29.3	11.9	4.4	1890	Brooklyn, N. Y.	Boston, Mass.
161672	K. L. B. T.	Sch.	Volante	103.74	98.55	92.4	25.9	8.3	1891	Nantucket, Mass.	Nantucket, Mass.
161608		Slp.	Volcano	14.08	13.38	39.8	13.7	4.4	1889	North Bend, Oreg.	San Francisco, Cal.
161662		Slp.	Vole	6.90	6.56	28.2	11.0	3.4	1845	Peacoda Landing, Cal.	Sand Point, Alaska
25451		Slp.	Volunteer	20.85	19.81	43.0	17.0	4.0	1838	Boston, Mass.	Key West, Fla.
161568		Sch.	Volunteer	67.03	64.25	67.0	23.7	6.3	1847	Hampstead, N. Y.	New York, N. Y.
161571		Sch.	Volunteer	15.23	14.47	45.1	15.5	2.1	1886	Jonesboro, Me.	Camden, Me.
161572	K. F. B. J.	Sch.	Volunteer	585.47	570.55	128.4	38.9	12.0	1887	Atlantic City, N. J.	Somers Point, N. J.
161577		Sch.	Volunteer	10.00	9.50	49.0	14.0	3.6	1887	Hoquiam, Wash.	San Francisco, Cal.
161590		Sch.	Volunteer	797.32	778.99	170.9	40.0	12.0	1888	Solomons Island, Md.	Bridgton, N. J.
161596		Sch.	Volunteer	26.15	24.85	40.2	17.4	5.5	1888	New London, Conn.	New London, Conn.
161607		Sch.	Volunteer	31.16	29.61	50.0	17.0	4.2	1889	Key West, Fla.	Key West, Fla.
161608		Slp.	Volunteer	12.27	11.66	37.9	15.2	4.6	1889	Saginaw, Mich.	Port Huron, Mich.
161626		Slp.	Volunteer	10.94	10.40	36.3	13.5	0.2	1888	Atlantic City, N. J.	Somers Point, N. J.
161636	K. H. M. R.	Sch.	Volunteer	107.43	102.06	89.7	23.5	5.7	1890	Maclias Port, Me.	Maclias, Me.
161637	K. H. M. W.	Sch. y.	VOLUNTEER	116.60	110.77	100.9	23.4	11.0	1887	Essex, Mass.	Gloucester, Mass.
161639		Sch.	Volunteer	10.50	9.97	51.3	14.9	3.0	1890	Whilmington, Del.	Boston, Mass.
161656		Slp. y.	Volunteer	9.49	9.49	30.7	12.5	4.6	1889	Cambridge, Md.	Norfolk, Va.
161657		Slp.	Volunteer	6.11	5.80	35.0	14.6	2.8	1888	Camden, N. J.	Camden, N. J.
161696		Slp.	Volunteer	12.50	11.87	38.0	15.5	4.2	1892	Solomons Island, Md.	Chincoteague, Va.
161699		Sch.	Volunteer	12.71	12.08	39.0	15.5	5.3	1892	Montgomery, Ga.	Savannah, Ga.
161711		Slp.	Volunteer	9.27	8.81	36.5	13.8	3.6	1893	Ballard, Wash.	Seattle, Wash.
161663		Slp. y.	Volutia	10.69	10.16	32.0	11.6	5.0	1886	Galveston, Tex.	Galveston, Tex.
161692		Slp. y.	Vorant	8.44	8.02	29.0	12.0	4.6	1888	Darien, Conn.	Bridgport, Conn.
161753		Slp. y.	Vorant II	8.56	8.56	27.6	10.0	5.8	1895	Bay Ridge, N. Y.	Do.
										Brooklyn, N. Y.	New York, N. Y.
W.											
81417		Cat.	W. L. V.	5.58	5.38	36.0	12.4	2.9	1892	Amityville, N. Y.	Patchogue, N. Y.
80505		Slp.	W. Lawrence	9.64	9.16	39.5	12.4	3.0	1874	Baldwin, N. Y.	Port Amboy, N. J.
81094	K. D. F. V.	Sch.	W. B. Flint	635.04	793.29	178.4	35.4	17.7	1885	Bath, Me.	New York, N. Y.
80715		Sch.	W. B. Keen	30.75	29.22	54.9	16.4	6.1	1879	Konobunk, Me.	Provincetown, Mass.
80825		Sch.	W. B. Shattuck	37.06	35.21	72.0	18.5	4.0	1875	Monksunco, Wis.	Milwaukee, Wis.
81070		Sch.	W. C. Brasher	25.81	24.52	58.6	20.4	4.3	1883	Huntsboro, Miss.	New Orleans, La.
81470		Slp.	W. C. O'Byrne	9.50	9.08	36.4	11.8	2.8	1894	Savannah, Ga.	Savannah, Ga.
80590		Sch.	W. C. Kirwan	29.73	27.74	61.8	21.2	6.2	1876	Somerset County, Md.	Baltimore, Md.
81114		Sch.	W. C. Nicotrow	72.26	68.05	75.0	20.5	7.8	1886	Hookport, Me.	Rockport, Me.
81460		Slp.	W. C. Stephen	7.87	7.48	39.0	9.8	2.8	1893	Poquoson, Va.	Newport News, Va.
80575		Sch.	W. D. Cash	9.84	9.35	38.0	12.8	4.9	1876	Marco, Fla.	Key West, Fla.
80917		Sch.	W. D. Jones	7.37	7.00	35.5	15.5	3.0	1882	Cho, La.	New Orleans, La.
26381		Sch.	W. D. Mangum	89.01	84.56	75.0	24.7	6.0	1852	Chlo, La.	New York, N. Y.
81135		Slp.	W. E. Bradshaw	8.60	8.17	31.6	12.3	3.3	1886	Taunton, Mass.	Newport News, Va.
81305	K. H. S. V.	Sch.	W. E. Morrissey	123.68	117.50	93.4	23.5	9.0	1890	Ile of Wight County, Va.	Gloucester, Mass.
80449		Slp.	W. F. Allen	11.57	11.00	38.9	14.4	3.9	1874	Essex, Mass.	Norfolk, Va.
80985	J. W. R. K.	Sch. y.	W. F. Babcock	2,130.14	2,028.93	240.8	43.8	19.2	1862	Norfolk, Va.	Bath, Me.
81180	K. G. F. V.	Sch.	W. F. Jewett	476.80	452.49	155.7	37.7	12.0	1887	Bath, Me.	San Francisco, Cal.
80346		Sch.	W. F. Miller	18.84	17.90	43.8	16.9	5.0	1873	Port Ludlow, Wash.	Hyannis, Mass.
81079		Sch.	W. G. Jennings	28.92	27.49	48.0	14.5	5.0	1884	New London, Conn.	Port Huron, Mich.
81004		Sch.	W. H. Albury	23.93	22.74	54.5	19.7	5.8	1845	Saginaw, Mich.	Key West, Fla.
80442	J. Q. G. R.	Sch.	W. H. Buren	11.45	10.88	41.9	13.9	3.5	1883	Biloxi, Miss.	Hunting Quarters, N. C.
81099		Sch.	W. H. Card	124.92	118.67	90.1	27.4	7.7	1874	Hunting Quarters, N. C.	Franklin, Me.
81045		Slp.	W. H. Cathell	7.27	6.91	40.6	18.1	2.8	1885	Franklin, Me.	Ellsworth, Me.
80808	J. V. D. N.	Sch.	W. H. Clement	9.47	9.00	36.8	11.5	5.5	1884	Salisbury, Md.	Crisfield, Md.
81108		Sch.	W. H. Diamond	890.59	876.25	155.0	35.5	11.7	1881	Bideford, Me.	Gloucester, Mass.
80810		Slp.	W. H. Edelman	16.32	15.51	39.0	16.7	4.5	1885	San Francisco, Cal.	San Francisco, Cal.
28016		Sch.	W. H. Graham	17.00	16.18	51.0	14.0	3.0	1881	Grigsby Bluff, Tex.	Galveston, Tex.
80467		Sch.	W. H. Hawkins	28.15	27.75	38.0	22.0	4.6	1872	Charlestown, Md.	Baltimore, Md.
80046	J. G. M. P.	Bg.	W. H. Mayer	260.98	256.50	122.6	31.5	10.4	1869	Union Pier, Mich.	Port Huron, Mich.
80788	J. T. W. G.	Sch.	W. H. Oles	682.37	668.70	156.9	35.6	17.4	1880	Newtown, Md.	Tappahannock, Va.
										San Francisco, Cal.	San Francisco, Cal.
										Bath, Me.	Denia, Mass.

Formerly sloop-yacht Onizew.

## MERCHANT SAILING VESSELS OF THE UNITED STATES—Continued.

Official No.	Signal letters.	Rig.	Name of vessel.	Gross tonnage.	Net tonnage.	Length.		Depth.	When built.	Where built.	Home port (where permanent document issues).
						Feet.	Fms.				
80530		Sch.	W. H. Rounds	308.55	293.13	138.4	26.2	11.0	1875	Tonawanda, N. Y.	Toledo, Ohio.
81149	K. J. V. L.	Sch.	W. H. Talbot	816.75	743.27	188.6	40.2	15.1	1891	Port Blakely, Wash.	San Francisco, Cal.
80		Sch.	W. H. Van Name	97.04	92.19	93.5	26.0	7.8	1872	City Island, N. Y.	Crisfield, Md.
80663		Slp.	W. H. Wallace	26.08	24.86	41.4	15.5	5.0	1878	Charleston, S. C.	Charleston, S. C.
81453		Sch.	W. J. Lockerman	16.38	15.56	56.5	15.5	4.0	1893	Orlando, Md.	Crisfield, Md.
81292		Sch.	W. J. Lowery	9.82	9.33	55.0	15.0	3.8	1890	Solomons Island, Md.	Crisfield, Md.
80720		Sch.	W. J. Wallace	12.50	11.84	37.8	13.2	4.3	1878	Whitefish, Mich.	Milwaukee, Wis.
80360		Slp.	W. J. Wilcox	68.42	65.00	63.5	26.3	7.0	1873	Brooklyn, N. Y.	New York, N. Y.
81467		Sch.	W. K. Moore	618.76	588.10	180.0	34.3	11.8	1894	Algonac, Mich.	Port Huron, Mich.
81408		Slp.	W. M. Dunbar	6.78	6.45	33.0	13.2	2.9	1892	Matagorda, Tex.	Port Lavaca, Tex.
80620		Sch.	W. M. Gaffney	74.65	70.92	80.4	22.8	7.8	1877	Gloucester, Mass.	Greenport, N. Y.
80804		Sch.	W. O. Goodman	324.48	308.26	141.3	30.6	10.3	1882	Manitowoc, Wis.	Chicago, Ill.
26378		Sch.	W. O. Nettleton	55.66	52.88	60.6	21.5	7.3	1899	East Haven, Conn.	Nantucket, Mass.
81342		Sch.	W. R. Billups	10.79	10.26	44.0	13.6	3.0	1891	New Point, Va.	Newport News, Va.
80792	J. V. B. G.	Sch.	W. R. Chester	126.84	120.54	85.7	24.8	8.1	1880	Machias, Me.	Machias, Me.
26250		Sch.	W. R. Clinton	259.55	236.54	109.7	24.7	10.7	1866	Marine City, Mich.	Port Huron, Mich.
80379	J. N. H. S.	Sbp.	W. R. Grace	1,892.55	1,799.12	218.1	42.8	20.8	1873	Bath, Me.	New York, N. Y.
21352	K. L. B. G.	Rg.	W. R. Hutchings	450.70	428.17	128.7	28.8	18.7	1883	Mount Stewart, P. E. I.	Do.
26212		Sch.	W. R. Maps	31.34	29.77	60.3	19.0	4.0	1863	Nyack, N. Y.	Richmond, Va.
81163		Sch.	W. R. Savago	23.90	22.13	55.0	15.0	4.5	1887	Princess Anne County, Va.	Edenton, N. C.
81478		Slp.	W. S. Bigge	8.92	7.62	32.0	13.0	3.5	1894	Patchogue, N. Y.	Patchogue, N. Y.
81274		Slp.	W. S. Bruostar	8.38	7.96	32.0	14.5	3.8	1890	Baltimore, Md.	Baltimore, Md.
62881		Sch.	W. S. Bunting	31.47	29.90	50.0	15.0	3.0	1883	Cedar Keys, Fla.	Cedar Keys, Fla.
80344	J. M. C. R.	Sch.	W. S. Crostliwaite	673.20	639.54	197.8	34.8	13.3	1873	East Saginaw, Mich.	Sandusky, Ohio.
80341		Sch.	W. S. Jordan	373.39	354.73	136.5	32.6	14.4	1873	Newburyport, Mass.	Dennis, Mass.
80444		Sch.	W. S. Phelps	101.35	96.33	86.4	27.5	7.4	1870	Port Madison, Wash.	San Francisco, Cal.
81041		Sch.	W. S. Rowley	12.17	11.57	45.0	12.0	3.0	1884	Nansmond County, Va.	Norfolk, Va.
80642		Sch.	W. T. Chappell	39.67	37.70	72.0	15.7	5.0	1877	Sebawaing, Mich.	Port Huron, Mich.
26204		Sch.	W. T. Crook	64.80	61.60	85.4	14.3	6.4	1864	Essex, N. Y.	Burlington, Vt.
26194		Sch.	W. T. Emerson	78.75	74.81	72.4	22.7	7.5	1890	Orland, Me.	Bucksport, Me.
80385		Slp.	W. T. Marvin	29.34	29.34	46.3	18.5	5.3	1871	Tottenville, N. Y.	New York, N. Y.
81472		Slp. y.	W. T. Tickle	10.34	9.83	35.8	12.8	5.4	1894	Seattle, Wash.	Seattle, Wash.
80551		Sch.	W. W. Allmond	38.36	36.44	58.8	18.0	5.6	1875	Gloucester County, Va.	Baltimore, Md.
80779		Sch.	W. W. Coleman	13.01	12.36	40.1	11.1	4.1	1880	Rock Hall, Md.	Do.
80920		Sch.	W. W. Crosswell	8.74	8.30	43.0	11.0	3.0	1882	Yorktown, Va.	Norfolk, Va.
81353		Slp.	W. W. Long	5.72	5.44	24.4	12.0	3.0	1884	Noank, Conn.	New London, Conn.
81240		Sch.	W. W. Smith	9.70	9.22	53.4	12.2	3.4	1889	Monie, Md.	Newport News, Va.
62851		Sch.	W. W. Stewart	291.36	279.65	100.1	26.5	11.5	1880	Port Huron, Mich.	Port Huron, Mich.
80454		Sch.	W. W. Story	52.20	49.59	76.0	20.6	7.3	1874	Greenpoint, N. Y.	New York, N. Y.
80014		Slp.	W. W. Truitt	14.54	13.82	37.0	12.4	3.1	1868	Worcester County, Md.	Chincoteague, Va.
80637		Sch.	W. H. Y. Hackett	74.93	71.18	70.5	21.0	7.7	1869	Subsury, Mass.	Boston, Mass.
81287		Sch.	W. Gertrude Bennett	7.71	7.33	47.8	12.5	3.0	1886	St. Petera, Md.	Crisfield, Md.
81095		Slp.	W. Mason Sheban	10.23	9.72	43.5	14.8	3.2	1885	Cambridge, Md.	New Castle, Del.
81104		Sch.	W. Parnell O'Hara	86.42	82.19	82.2	23.0	8.3	1896	Essex, Mass.	Boston, Mass.
81496		Sch.	W. Talbot Dodge	21.88	20.79	45.5	15.4	6.8	1895	Noank, Conn.	Newport, R. I.
81193	K. F. H. S.	Sch.	W. Wallace Waid	1,245.13	1,182.87	205.7	40.6	18.2	1888	West Haven, Conn.	New Haven, Conn.
81177		Sbr.	W. & T.	15.72	14.94	49.0	14.0	3.0	1867	Southport, N. C.	Wilmington, N. C.
26977		Sch.	W. and S. Coston	50.41	47.89	71.0	22.6	5.4	1866	Worcester County, Md.	Crisfield, Md.
80991	K. B. H. J.	Sch.	W. E. & W. L. Tuck	410.03	395.23	142.5	34.0	13.2	1883	Boston, Mass.	Boston, Mass.
81355		Slp.	Wabaash	9.01	8.58	32.1	12.0	3.4	1891	Quilcene, Wash.	Port Townsend, Wash.
81301		Slp. y.	Wabano	6.06	5.76	26.2	10.4	4.2	1883	West New Brighton, N. Y.	New York, N. Y.
81437		Slp.	Wabun	8.01	7.61	34.8	11.3	3.2	1892	Tottenville, N. Y.	Key West, Fla.
80834	J. V. K. R.	Sch.	Waccamaw	458.52	435.69	137.7	33.3	14.5	1881	Port Jefferson, N. Y.	New York, N. Y.
81298		Sch.	Waccasassa	8.41	7.99	35.8	13.1	3.5	1890	Cedar Keys, Fla.	Cedar Keys, Fla.
80691	J. T. C. S.	Sbp.	Wachusett	1,599.46	1,478.55	214.0	40.2	20.4	1878	Kennebunk, Me.	San Francisco, Cal.
80984		Slp. y.	Wacodah	9.88	9.39	31.9	12.7	4.2	1883	Canarsie, N. Y.	New York, N. Y.
80623		Sch.	Wade Hampton	76.25	72.44	73.0	21.2	7.6	1876	Charleston, S. C.	Charleston, S. C.
80681		Sch.	Wade Hampton	19.28	18.32	45.5	17.5	3.3	1877	Shieldsboro, Miss.	New Orleans, La.
80699		Slp.	Wade Hampton	14.90	14.15	41.5	15.0	4.1	1878	Baltimore, Md.	Annapolis, Md.
80740		Sch.	Wade Hampton	10.86	10.32	39.0	14.0	3.0	1879	Norfolk, Va.	Newport News, Va.
81491		Sch.	Wade Hampton	6.62	6.29	44.5	10.1	3.3	1890	Deals Island, Md.	Crisfield, Md.
81138		Sch.	Wadons	1,076.50	1,022.74	212.2	37.0	16.2	1887	Cleveland, Ohio.	Cleveland, Ohio.
81332		Slp. y.	Waf	10.68	10.15	37.0	11.4	6.0	1882	New York, N. Y.	Fall River, Mass.
26099		Sch.	Waldron Holmes	59.08	56.18	78.5	22.0	7.2	1851	Essex, Mass.	Sedgwick, Me.
26358		Sch.	Waleska	71.71	68.13	80.2	20.6	6.7	1866	Sheboygan, Wis.	Milwaukee, Wis.
26365		Sch.	Walhalla	114.83	109.69	97.5	23.0	8.4	1867	De Pere, Wis.	Do.
81304		Sch.	Wallace S.	8.50	8.17	39.0	11.7	2.6	1890	Crisfield, Md.	Crisfield, Md.
81005		Slp.	Wallace Johnson	10.35	9.83	41.3	14.2	3.4	1883	Cambridge, Md.	Baltimore, Md.
80349		Slp.	Wallace Lippincott	13.81	13.12	42.8	16.2	3.8	1873	Bridgeboro, N. J.	Do.
80622		Sch.	Wallace W. Hawkins	20.16	19.11	56.4	16.8	4.7	1877	Hunting Creek, Va.	Norfolk, Va.
81076		Cat.	Wallie A. Silabe	6.24	5.92	28.0	12.9	3.0	1885	Patchogue, N. Y.	Patchogue, N. Y.
80497		Sch.	Walrus	7.41	7.04	30.8	12.4	3.2	1838	Essex, Mass.	Camden, Me.
80516		Sch.	Walter	100.76	95.72	96.0	25.5	6.2	1875	Church Creek, Md.	Bridgeport, Conn.
81486		Sch.	Walter	17.56	16.68	44.0	13.5	9.0	1893	Ontonagon, Mich.	Marquette, Mich.
81509		Slp.	Walter E.	9.31	9.31	36.0	12.8	2.5	1895	Phippsburg, Me.	Bath, Me.
81108		Sch.	Walter Aubrey	15.90	15.10	56.4	18.2	3.5	1886	Tangipahoa, La.	New Orleans, La.

<sup>1</sup> Formerly British brig Edith.

<sup>2</sup> Formerly schooner W. J. Spicer.

## MERCHANT SAILING VESSELS OF THE UNITED STATES--Continued.

Official No.	Signal letters.	Rig.	Name of vessel.	Gross tonnage.	Net tonnage.	Length.	Breadth.	Depth.	When built.	Where built.	Home port (where permanent document issued).
						Feet.	Feet.	Feet.			
80927		Sch.	Walter Clyde.....	8.27	8.81	45.0	12.3	3.3	1882	Oxford, Md.	Tappahannock, Va.
80769		Sch.	Walter Hellen.....	10.02	9.52	50.0	13.3	3.8	1878	Town Creek, Md.	Annapolis, Md.
28037		Sch.	Walter Jones.....	49.40	46.93	69.4	20.1	5.8	1894	Baltimore, Md.	Baltimore, Md.
28709		Sch.	Walter C. Hall.....	53.77	51.08	65.4	18.4	6.6	1847	Dennis, Mass.	Bangor, Me.
80908		Sch.	Walter E. Avery.....	23.35	22.18	57.4	10.8	4.4	1882	Pocomoke City, Md.	Tappahannock, Va.
80131		Slp.	Walter E. Gerard.....	5.48	5.19	29.0	11.6	2.8	1870	Port Jefferson, N. Y.	Greenport, N. Y.
81139		Slp.	Walter H. Hinson.....	15.50	14.78	44.4	16.4	4.4	1887	Mauricetown, N. J.	Bridgeton, N. J.
81082		Sch.	Walter M. Johnson.....	25.96	24.66	51.5	18.0	5.1	1885	Bridgeton, N. J.	Do.
80571		Sch.	Walter M. Young.....	91.44	86.87	81.2	22.8	9.0	1878	Lamoine, Me.	Lubec, Me.
20968		Sch.	Walter P. Snow.....	56.21	53.40	72.0	23.0	3.0	1896	South Milford, Del.	Crisfield, Md.
81140		Slp.	Walter R. Lee.....	6.73	6.40	34.4	13.4	3.5	1887	Port Norris, N. J.	Camden, N. J.
80284		Sch.	Walter R. McGee.....	19.85	18.88	48.4	17.0	5.2	1872	Crisfield, Md.	Crisfield, Md.
80570		Slp.	Walter R. Smith.....	13.71	13.03	39.5	14.9	4.0	1876	Freeport, N. Y.	New York, N. Y.
26487		Slp.	Walter S. Lawrence.....	10.23	15.42	42.8	15.9	3.8	1862	Staten Island, N. Y.	Patehogue, N. Y.
81306	K. H. T. P.	Sch.	Walter W. Rasin.....	679.11	648.30	160.0	35.8	16.2	1890	Baltimore, Md.	Philadelphia, Pa.
81248	K. G. R. B.	Sch.	Waltham.....	523.45	497.28	165.9	35.0	12.0	1889	Boston, Mass.	Boston, Mass.
80450		Sch.	Walton.....	11.41	10.84	40.2	14.6	3.4	1874	Beaufort, N. C.	Tappahannock, Va.
26379		Slp.	Wamsutta.....	279.69	270.17	133.6	26.9	13.1	1853	Hoboken, N. J.	Perth Amboy, N. J.
81436		Slp. y.	Wanda.....	5.30	5.04	31.7	11.7	3.1	1883	Brooklyn, N. Y.	Eric, Pa.
28195		Sch.	Wanderer.....	65.05	61.80	87.0	14.0	5.0	1890	Essex, N. Y.	Plattsburg, N. Y.
26609		Sch.	Wanderer.....	26.04	25.59	56.4	20.0	6.3	1861	Nassau, New Providence	Philadelphia, Pa.
80132		Sch.	Wanderer.....	6.86	6.52	31.4	9.5	3.8	1870	Swan Island, Me.	Deer Isle, Me.
80179	K. C. G. H.	Sch. y.	Wanderer.....	97.01	92.16	105.3	23.6	8.4	1871	Brooklyn, N. Y.	New York, N. Y.
80451		Sch.	Wanderer.....	11.43	10.86	47.0	14.0	3.0	1874	Crisfield, Md.	Annapolis, Md.
80465		Slp.	Wanderer.....	14.59	13.87	40.0	15.0	4.5	1874	Centerport, N. Y.	Cold Spring, N. Y.
80485		Sch.	Wanderer.....	8.69	8.26	28.0	15.0	3.0	1873	Brunswick, Ga.	Beaufort, S. C.
80605	J. S. V. K.	Bk.	Wanderer.....	303.28	288.13	110.0	27.6	15.8	1878	Mattapoisett, Mass.	San Francisco, Cal.
80752		Sch.	Wanderer.....	0.00	5.70	30.0	12.0	3.4	1880	Charleston, S. C.	Charleston, S. C.
80800		Slp.	Wanderer.....	13.06	12.98	37.2	13.4	4.5	1881	Gloucester, Mass.	Gloucester, Mass.
80836		Slp.	Wanderer.....	41.16	39.10	58.6	18.0	4.6	1882	Boston, Mass.	Boston, Mass.
80951		Sch.	Wanderer.....	25.49	24.21	62.0	17.0	4.1	1883	Bon Secour, Ala.	Mobile, Ala.
81111		Slp.	Wanderer.....	7.38	7.02	33.0	12.2	3.0	1890	Patehogue, N. Y.	Greenport, N. Y.
81259		Sch. y.	Wanderer.....	14.93	14.18	41.4	11.6	4.2	1860	Chicago, Ill.	Chicago, Ill.
81329		Slp.	Wanderer.....	8.11	7.71	31.0	10.3	5.5	1889	Brookville, Me.	Deer Isle, Me.
81335		Slp.	Wanderer.....	6.94	6.60	32.0	13.5	3.5	1891	Patehogue, N. Y.	Patehogue, N. Y.
81341		Sch.	Wanderer.....	7.01	7.52	31.8	11.5	3.8	1891	New Whatcom, Wash.	Port Townsend, Wash.
81381		Slp.	Wanderer.....	11.44	10.87	39.6	12.0	6.5	1882	Brookville, Me.	Deer Isle, Me.
81411		Slp.	Wanderer.....	7.79	7.38	30.0	13.3	3.8	1882	Osterville, Mass.	New Bedford, Mass.
80645	J. S. N. C.	Slp.	Wandering Jew.....	1,737.10	1,650.25	219.2	40.0	18.0	1880	Camden, Me.	Rockport, Me.
80749	J. T. Q. P.	Bkn.	Wandering Jew.....	697.26	633.90	150.0	34.0	18.0	1880	Greenport, N. Y.	Philadelphia, Pa.
80202		Sch.	Wancteece.....	100.00	95.00	100.0	25.5	8.6	1871	Sodus, N. Y.	Milwaukee, Wis.
26785		Sch.	War Eagle.....	33.54	31.89	58.5	22.8	4.3	1865	San Francisco, Cal.	San Francisco, Cal.
26958		Sch.	War Eagle.....	22.20	21.09	40.1	17.1	5.6	1855	Somerset County, Md.	Tappahannock, Va.
81159		Slp.	War Eagle.....	16.24	15.43	43.2	15.4	3.8	1887	Middle River, Ala.	Mobile, Ala.
81228		Slp.	War Eagle.....	9.87	9.38	37.0	12.3	3.2	1889	Pocomoke City, Md.	Norfolk, Va.
26075	H. S. G. W.	Sch.	War Steed.....	120.47	114.35	95.6	24.8	8.4	1854	Port Jefferson, N. Y.	Wiscasset, Me.
26018		Sch.	War Whoop.....	35.60	33.88	56.5	14.6	6.4	1951	Somerset County, Md.	Baltimore, Md.
81470		Slp.	Ward V.....	8.71	8.28	33.7	12.0	4.7	1894	South Norwalk, Conn.	Bridgeton, Conn.
26204		Slp.	Ward B. Smith.....	18.79	18.79	44.5	16.5	4.6	1865	Norwalk, Conn.	Somers Point, N. Y.
80987	K. B. Q. H.	Sch.	Warner Moore.....	443.35	421.19	143.3	33.5	15.1	1883	Newburyport, Mass.	Richmond, Va.
81123		Slp. y.	Warren.....	9.64	9.44	29.3	11.0	5.5	1846	Boothbay, Me.	Portland, Me.
81039	K. C. N. Q.	Sch.	Warren Adams.....	607.28	633.92	163.4	35.1	13.1	1884	Bowdoinham, Me.	Bath, Me.
81266		Slp.	Warren Burr.....	8.48	8.06	39.4	11.4	2.3	1859	Purnella Hammock, Md.	Chincoteague, Va.
80116		Sch.	Warren Gates.....	73.74	70.05	74.5	24.1	6.6	1870	New London, Conn.	Greenport, N. Y.
80723		Sch.	Warren B. Potter.....	368.34	349.92	130.0	32.4	12.0	1879	Bath, Me.	New Bedford, Mass.
81456	J. T. L. H.	Slp.	Warren B. Long.....	5.72	5.43	38.2	11.7	2.0	1891	Crisfield, Md.	Crisfield, Md.
81449		Slp.	Warren F. Miller.....	10.45	9.96	47.9	16.5	4.5	1863	Frederica, Del.	Bridgeton, N. J.
81394	K. J. R. D.	Sch.	Warwick.....	610.04	579.54	152.6	35.0	17.1	1891	Essex, Mass.	Providence, R. I.
81031		Sch.	Washington.....	70.32	66.81	79.5	21.5	8.0	1884	Brooklyn, N. Y.	New York, N. Y.
26100		Sch.	Wasp.....	14.61	13.88	40.6	13.4	5.4	.....	.....	Dennis, Mass.
26103		Sch.	Wasp.....	14.74	14.00	44.7	15.0	4.9	.....	.....	New York, N. Y.
26262		Slp.	Wasp.....	72.51	68.89	89.5	23.2	6.4	1813	Lansingburg, N. Y.	New Haven, Conn.
26320		Sch.	Wasp.....	8.12	7.72	31.8	10.9	5.6	1838	Newburyport, Mass.	Damariscotta, Me.
62868		Slp.	Wasp.....	578.25	566.77	160.0	33.0	13.6	1884	Mystic River, Conn.	New London, Conn.
80915	K. D. S. R.	Sch. y.	Wasp.....	41.64	39.56	67.6	19.7	7.1	1882	Chicago, Ill.	Buffalo, N. Y.
80923		Sch.	Wasp.....	5.71	5.43	38.5	9.9	3.0	1873	Dorchester County, Md.	Crisfield, Md.
81102		Sch.	Wasp.....	10.51	9.98	50.8	14.3	2.7	1845	Somerset County, Md.	Do.
81318		Slp.	Wasp.....	7.48	7.11	25.8	10.7	5.4	1891	Chelesea, Mass.	Boston, Mass.
81871		Slp. y.	Wasp.....	26.03	24.73	56.4	13.2	11.0	1892	Bristol, R. I.	Providence, R. I.
26845	H. C. S. F.	Sch.	Watchful.....	138.03	131.09	108.6	22.6	8.6	1862	Clayton, N. Y.	Philadelphia, Pa.
26800		Sch.	Watchman.....	99.49	94.49	79.0	23.6	7.3	1847	Seaville, Me.	Calais, Me.
80377		Sch.	Watchman.....	14.06	13.96	49.0	12.9	4.0	1872	Crisfield, Md.	Annapolis, Md.
62582		Cut.	Waterfall.....	11.42	10.85	37.0	14.2	4.5	1886	Bristol, R. I.	Newport, R. I.
80278		Slp.	Water Lily.....	18.25	15.44	42.0	15.0	4.0	1872	Fort Washington, N. Y.	Crisfield, Md.
81032		Sch.	Water Lily.....	19.54	18.58	58.7	17.2	4.0	1884	Mill Creek, Md.	Do.
81229		Slp.	Water Lily.....	12.57	11.94	40.0	15.7	3.6	1889	Dividing Creek, N. J.	Bridgeton, N. J.
26184	H. S. L. D.	Sch.	Waterloo.....	116.42	110.60	84.0	20.6	8.2	1848	Waldboro, Ms.	Bangor, Me.
81269		Slp.	Water Nymph.....	7.05	6.70	23.6	10.7	5.6	1887	Tremont, Me.	Deer Isle, Me.

<sup>1</sup> Formerly schooner Wm. F. Green and Son.

<sup>2</sup> Formerly British schooner Wanderer.

## MERCHANT SAILING VESSELS OF THE UNITED STATES—Continued.

Official No.	Signal letters.	Rig.	Name of vessel.	Gross tonnage.	Net tonnage.	Length.	Breadth.	Depth.	When built.	Where built.	Home port (where permanent document issues).
						Feet.	Fet.	Feet.			
81183		Sch.	Water Ripple	6.01	5.71	32.0	9.8	4.2	1885	Bear Island, Me	Sedgwick, Me.
26286		Sch.	Water Splice	11.62	11.04	30.0	12.0	4.5	1865	Belfast, Me	Bath, Me.
80428		Sch.	Watertown	268.84	294.40	135.8	26.1	13.3	1874	Chamont, N. Y.	Albany, N. Y.
26052	H. S. G. N.	Dg.	Water Witch	238.10	228.19	98.5	20.7	14.0	1864	Baltimore, Md.	Boston, Mass.
26696		Sch.	Water Witch	32.60	30.97	60.2	17.9	5.3	1863	do	Newport News, Va.
80168		Sch.	Water Witch	5.92	5.02	31.0	8.7	3.2	1870	New London, Conn.	New Haven, Conn.
80581		Slp.	Water Witch	8.41	8.02	30.8	12.2	3.0	1875	Brooklyn, N. Y.	New York, N. Y.
80727		Sch.	Water Witch	29.13	27.68	46.0	16.8	5.9	1879	Brunswick, Ga.	Charleston, S. C.
80828	K. C. D. V.	Sch. y.	Water Witch	71.37	67.81	79.6	22.3	9.0	1881	Myrtle, Conn.	New York, N. Y.
81422		Lgr.	Water Witch	5.45	5.18	32.0	9.3	3.6	1888	Morgan City, La.	Brashear, La.
81465		Slp.	Water Witch	9.22	8.76	40.0	13.0	4.0	1893	St. Augustine, Fla.	St. Augustine, Fla.
81363		Sch.	Waters E. Fisher	13.73	13.05	41.3	15.0	3.9	1891	Dorchester, N. J.	Bridgeton, N. J.
81148		Slp.	Watson	12.97	12.33	40.0	13.8	3.8	1887	Bayonne, N. J.	New York, N. Y.
80989		Sch.	Watson Tompkins	77.86	73.97	83.5	27.1	5.4	1883	St. Michaels, Md.	Do.
80380	J. N. K. F.	Dg.	Wau-bun	508.44	491.10	137.0	30.1	17.2	1873	Machias, Me.	Camden, N. J.
1817		Bg.	Waukasha	310.38	294.87	137.6	26.5	11.6	1862	Manitowoc, Wis.	Chicago, Ill.
26023		Sch.	Wave	20.58	19.55	50.3	17.5	5.3	1846	Somerset County, Md.	Baltimore, Md.
26179		Slp.	Wave	33.10	31.45	58.8	21.2	4.5	1838	Ranocan Creek, N. J.	Washington, D. C.
26342		Sch.	Wave	21.90	20.81	49.6	15.8	5.9	1845	Salisbury, Mass.	Machias, Me.
26489		Slp.	Wave	15.17	14.42	41.3	15.3	4.0			New York, N. Y.
26558		Slp.	Wave	5.42	5.15	26.0	10.0	2.0			Norfolk, Va.
26694		Sch.	Wave	34.05	32.35	54.8	16.1	6.2	1863	Accomac County, Va.	Baltimore, Md.
80736		Sch.	Wave	69.98	66.49	65.3	21.2	7.2	1853	Northport, N. Y.	Machias, Me.
80997		Sch.	Wave	67.16	63.80	73.0	24.2	6.0	1883	Rocky Hill, Conn.	Key West, Fla.
81133		Slp.	Wave	8.19	7.78	27.6	10.6	3.5	1886	Fair Haven, N. J.	Perth Amboy, N. J.
81269		Sch.	Wave	6.14	5.84	30.0	11.2	4.3	1888	Oakland, Cal.	Port Townsend, Wash.
81345		Cat.	Wave	6.02	5.72	29.2	12.7	3.2	1891	Patchogue, N. Y.	Patchogue, N. Y.
81500		Slp.	Wave	6.96	6.61	30.7	10.3	5.7	1895	Brooksville, Me.	Cantine, Me.
12967	K. C. F. M.	Sch. y.	Wave Crest	63.82	60.63	84.3	23.0	7.0	1864	Philadelphia, Pa.	Buffalo, N. Y.
105695		Slp. y.	Wave Crest	10.20	9.69	33.2	12.0	4.6	1877	Bath, Me.	Boston, Mass.
80683		Sch.	Wavolot	32.04	30.44	57.0	20.2	4.1	1878	San Francisco, Cal.	San Francisco, Cal.
26173		Sch.	Waverly	262.66	249.33	134.6	25.2	10.0	1853	Sacketts Harbor, N. Y.	Detroit, Mich.
26360		Sch.	Waverly	52.09	49.49	65.0	19.0	7.0	1853	Essex, Mass.	Gloucester, Mass.
80909		Slp. y.	Waverly	7.49	7.12	27.4	12.8	3.7	1882	Wareham, Mass.	New York, N. Y.
81464	K. L. W. B.	Sch. y.	Wayfarer	71.10	67.60	76.5	21.0	9.1	1894	Port Jefferson, N. Y.	Do.
81344		Sch.	Way Haven	7.99	7.50	44.4	12.1	2.8	1891	Smymna, N. C.	Beaufort, N. C.
80881		Sch.	Wayne	965.22	916.96	168.5	34.2	13.7	1882	St. Clair, Mich.	Detroit, Mich.
80426		Slp. y.	Wayward	20.29	19.28	42.3	16.0	4.8	1874	Rye, N. Y.	Boston, Mass.
80786		Slp. y.	Wayward	12.20	12.20	36.0	14.5	4.1	1880	East Haddam, Conn.	New York, N. Y.
81273		Slp. y.	Wayward	40.61	38.58	66.8	15.0	11.0	1890	Boston, Mass.	Boston, Mass.
81384		Slp.	Wayward	6.34	6.03	31.9	10.2	4.7	1892	Deer Isle, Me.	Deer Isle, Me.
26552		Sch.	Weathercock	8.33	7.92	37.3	9.9	2.5	1861	Aranoska, Md.	Norfolk, Va.
80084	J. H. F. W.	Sch.	Web Foot	301.74	344.69	146.5	31.0	10.5	1869	Coos Bay, Oregon	San Francisco, Cal.
81372		Sch.	Webster	5.41	5.14	35.5	11.5	3.0	1892	Crisfield, Md.	Crisfield, Md.
26903	J. F. L. V.	Sch.	Webster Barnard	159.22	142.71	97.3	26.9	8.5	1868	Bucksport, Me.	Bangor, Me.
81497		Sch.	We Go	18.76	17.83	44.0	13.7	4.3	1895	Georgetown, S. C.	Georgetown, S. C.
80615		Sch.	Welcome	61.26	58.19	72.5	20.8	7.4	1877	Essex, Mass.	Gloucester, Mass.
80838		Sch.	Welcome	5.59	5.31	36.7	11.9	2.8	1879	Provincetown, Mass.	Richmond, Va.
80476		Slp.	Welcome	6.26	5.95	27.2	12.1	3.5	1882	Key West, Fla.	Key West, Fla.
26457	H. S. N. Q.	Sch.	Welcome R. Beebe	406.33	386.02	123.5	30.0	10.8	1860	Bellville, N. J.	Perth Amboy, N. J.
80153		Sch.	Weldon	36.84	35.00	62.8	21.0	5.6	1879	Somerset County, Md.	Onancock, Va.
26294		Sch.	Wellfleet	35.19	31.43	58.0	16.6	6.8	1829	Newburyport, Mass.	Waldoboro, Me.
26831		Sch.	Wellspring	11.12	10.57	45.5	11.0	4.1			New York, N. Y.
81375		Slp. y.	Wenona	12.47	11.85	37.5	13.0	5.4	1892	Toms River, N. J.	Philadelphia, Pa.
26169		Sch.	Wenona	496.04	471.22	193.3	30.5	11.0	1857	Cleveland, Ohio	Buffalo, N. Y.
80623	K. C. G. T.	Slp. y.	Wenona	22.11	21.01	43.1	16.6	5.9	1881	Brooklyn, N. Y.	New York, N. Y.
80020		Sch.	Wenonah	25.05	24.28	56.6	19.4	4.5	1868	Somerset County, Md.	Crisfield, Md.
80429		Slp.	Wenonah	8.48	8.06	31.5	12.0	3.5	1874	Greenport, N. Y.	Greenport, N. Y.
60010		Sch.	Wenonah	8.99	8.55	39.5	12.0	3.2	1876	Crisfield, Md.	Crisfield, Md.
60928	J. W. N. B.	Slp. y.	Wenonah	37.04	35.19	60.0	13.7	10.0	1862	Greenpoint, N. Y.	New York, N. Y.
81386		Cat. y.	Wenonah	5.90	5.61	24.8	10.4	4.0	1892	Glenwood, N. Y.	Cold Spring, N. Y.
80235		Sch.	Wentworth Allen	34.09	34.09	63.0	15.0	4.4	1871	Athens, N. Y.	New York, N. Y.
81340		Slp.	We Are Here	6.09	5.79	28.8	9.1	5.3	1890	Deer Isle, Me.	Deer Isle, Me.
81311		Sch.	Wesley S	28.56	27.43	50.0	17.2	4.4	1890	Santa Rosa Sound, Fla.	Pennacola, Fla.
80155	J. K. C. H.	Sch.	Wesley Abbott	144.48	137.26	95.	27.0	8.5	1870	Ellsworth, Me.	Ellsworth, Me.
80902		Sch.	Wesley Stevens	13.69	13.01	48.3	12.8	4.4	1882	Rock Hall, Md.	Baltimore, Md.
81037		Slp.	Wesley D. Hale	44.97	42.73	60.5	20.0	4.4	1884	Rondout, N. Y.	New York, N. Y.
81319	K. J. F. V.	Sch.	Wesley M. Olor	1,061.32	1,010.81	191.1	39.0	11.2	1891	Bath, Me.	Dennis, Mass.
81350	K. J. W. N.	Sch.	West Point	1,213.72	1,168.66	220.0	38.7	22.3	1896	Glasgow, Scotland	New York, N. Y.
80116		Sch.	West Side	324.26	308.05	138.0	26.0	11.0	1870	Oswego, N. Y.	Oswego, N. Y.
80297		Slp.	West Wind	22.67	21.44	46.0	14.2	6.0	1872	Brooklyn, N. Y.	Mount Desert Ferry, Me
26265		Slp.	Westchester	6.54	6.22	35.4	12.2	2.3			New York, N. Y.
28490		Slp.	Westchester	19.19	18.24	43.0	17.1	4.9			Jacksonville, Fla.
80163		Sch.	Westloch	82.83	77.46	76.3	24.8	7.0	1873	Surry, Me.	Ellsworth, Me.
80577	J. R. S. N.	Sch.	Western Belle	1,097.65	1,071.73	183.3	38.1	22.5	1876	Bath, Me.	New York, N. Y.
80421	J. P. K. M.	Sch.	Western Home	135.12	128.37	96.5	29.0	7.9	1874	Maine Prairie, Cal.	San Francisco, Cal.
26069		Sch.	Western Leader	26.55	25.22	48.8	16.0	5.8	1860	Somerset County, Md.	Baltimore, Md.

1 Formerly schooner Nabob.

2 Formerly schooner-yacht Juniata.

3 Formerly sloop Ariadne.

4 Formerly British bark The Bruce.

## MERCHANT SAILING VESSELS OF THE UNITED STATES—Continued.

Official No.	Signal letters.	Rig.	Name of vessel.	Gross tonnage.	Net tonnage.	Length.	Breadth.	Depth.	When built.	Where built.	Home port (where permanent document issues).
						Feet.	Feet.	Feet.			
25113		Sch.	Western Light	20.53	19.50	45.3	15.0	6.1	1857	Bristol, Me	Damariscotta, Me.
20294		Slp.	Western Star	5.58	5.30	33.0	10.0	3.0	1872	Brashear, La	Brashear, La.
81307		Sch.	Westmoreland	8.73	8.30	43.0	12.7	3.3	1890	Curriween Bay, Va	Alexandria, Va.
25333		Sch.	Westport	11.61	11.03	53.6	13.5	5.5	1853	Westport, Mass	New Bedford, Mass.
20375		Slp.	Whale	10.45	9.93	80.7	12.4	4.2	1873	Bristol, R. I.	Bristol, R. I.
20818	K. C. L. T.	Slp. y.	Whiteway	34.51	32.79	58.0	19.1	5.2	1881	Greenport, N. Y.	Greenport, N. Y.
81097		Sch. y.	Whim	30.85	29.12	54.7	16.0	4.9	1835	Brooklyn, N. Y.	New York, N. Y.
24343		Sch.	Whip	11.38	10.83	38.0	13.0	4.0	1872	Bath, Me	Marblehead, Mass.
20885		Slp.	Whip	64.18	60.97	71.8	23.1	4.8	1882	Boston, Mass	Boston, Mass.
26392		Slp.	Whippoorwill	48.74	46.32	61.0	20.0	6.4	1851	Hellport, N. Y.	New York, N. Y.
20450		Sch.	Whisper	16.07	15.27	42.0	14.0	4.0	1874	Galveston, Tex	Galveston, Tex.
26271		Sch.	Whistler	58.14	55.24	57.9	23.0	6.0	1854	Newark, N. J.	Fall River, Mass.
26943		Slp.	Whistler	8.62	8.19	27.2	11.6	5.0	1868	Myatic, Conn	Stonington, Conn.
20054		Slp. y.	Whistler	10.35	9.83	32.0	13.0	4.8	1847	New Bedford, Mass	Boston, Mass.
20756		Sch. y.	Whistler	20.41	19.39	46.8	15.4	4.1	1879	Roslyn, N. Y.	New York, N. Y.
81307		Slp.	Whistler	8.35	7.92	33.6	14.3	3.5	1862	Bridgeport, Conn	Bridgeport, Conn.
81409		Sch.	Whistler	19.30	18.40	36.5	15.0	4.0	1892	Detroit, Mich	Detroit, Mich.
20898		Slp. y.	Whitby	29.54	28.07	58.8	17.6	6.0	1882	Port Jefferson, N. Y.	New York, N. Y.
20677		Sch. y.	White Cap	53.73	51.04	66.8	20.7	6.7	1878	Essex, Mass	Boston, Mass.
81327	K. J. M. F.	Slp. y.	White Cap	10.91	10.37	39.0	13.5	3.1	1875	Islip, N. Y.	New York, N. Y.
20247		Sch.	White Cloud	243.65	231.45	130.5	25.0	10.4	1853	Clayton, N. Y.	Do.
26721		Sch.	White Cloud	10.10	15.30	40.4	14.2	5.8	1851	New London, Conn	New London, Conn.
20231		Sch. y.	White Cloud	7.44	7.07	30.0	10.0	4.0	1871	Rockland, Me	Boston, Mass.
20725		Sch.	White Cloud	9.41	8.94	40.5	13.5	3.0	1879	Somers Point, N. J.	Wilmington, Del.
115247	J. P. V. B.	Bk.	White Cloud	586.01	514.88	148.6	32.8	10.0	1874	Boston, Mass	Boston, Mass.
81280		Sch.	White Cloud	9.12	8.67	33.0	9.5	5.5	1890	York, Me	Portland, N. H.
81433		Sch.	White Cloud	9.30	8.84	39.0	9.4	5.5	1893	Essex County, Va	Tappanhook, Va.
26377		Sch.	White Foam	60.92	57.88	63.0	18.7	7.9	1855	Essex, Mass	Mount Desert Ferry, Me.
26990		Slp.	White Foam	5.53	5.35	28.0	12.0	2.4	1868	Crisfield, Md	Crisfield, Md.
80335		Sch.	White Foam	8.79	8.36	31.0	12.0	4.8	1879	Casting, Me	Deer Isle, Me.
20790		Sch.	White Foam	18.49	17.57	46.0	13.2	3.5	1880	North Island, Mich	Port Huron, Mich.
81096		Slp.	White Oak	5.67	5.39	28.4	11.0	3.6	1886	Tremont, Me	Deer Isle, Me.
26667		Sch.	White Rock	86.52	82.19	88.0	23.5	6.6	1855	Greenport, N. Y.	Perth Amboy, N. J.
26263	H. S. L. K.	Sch.	White Rock	25.47	24.20	53.3	18.5	2.7	1890	Key West, Fla	Bridgeport, Conn.
81308		Sch.	White Squal	16.47	13.37	39.0	15.5	4.4	1893	Dorchester, N. J.	Key West, Fla.
81425		Slp.	White Star	7.85	7.46	29.0	12.0	4.0	1873	Providence, R. I.	Bridgeport, N. J.
20463		Slp.	White Star	7.97	5.68	31.4	11.9	2.8	1877	South Haven, N. Y.	Bristol, R. I.
20635		Slp.	White Star	5.28	6.00	30.5	12.7	3.0	1878	South Haven, N. Y.	Patchogue, N. Y.
20692		Slp.	White Star	10.31	9.80	33.0	13.8	3.2	1892	Perth Amboy, N. J.	New York, N. Y.
81389		Slp.	White Star	8.18	8.18	30.6	11.2	5.9	1895	Flour Bluff, Tex	Courts Christi, Tex.
81505		Slp. y.	White Star	6.29	5.98	29.2	11.0	3.5	1875	Seattle, Wash	Seattle, Wash.
20672		Sch.	White Swan	9.50	9.80	31.0	10.0	4.0	1894	Canarsie, N. Y.	New York, N. Y.
81435		Sch.	White Swan	23.41	22.24	49.6	17.6	4.8	1887	Sault Ste. Marie, Mich	Marquette, Mich.
26732		Slp.	White Wing	11.45	10.88	35.0	14.0	4.0	1887	Dividing Creek, N. J.	Bridgeport, N. J.
26927		Sch.	White Wing	36.04	34.24	65.0	18.0	6.0	1850	Hartford, Conn	Crisfield, Md.
20186		Slp.	White Wing	19.32	18.36	49.5	14.0	4.5	1871	Noank, Conn	Fall River, Mass.
81090		Sch.	White Wing	17.92	17.03	44.7	14.8	4.8	1888	New Haven, Conn	Norfolk, Va.
81176		Sch.	White Wings	27.70	26.39	52.0	17.6	4.7	1881	Marco, Fla	Key West, Fla.
20804		Sch.	White Wings	16.93	16.92	53.2	15.7	4.3	1882	San Francisco, Cal	San Francisco, Cal.
81181		Ywl. y.	White Wings	678.82	654.10	168.0	33.4	17.2	1889	Detroit, Mich	Cleveland, Ohio.
81210	K. G. H. D.	Bkn.	White Wings	5.77	5.49	28.0	12.7	3.3	1893	Baltimore, Md	Baltimore, Md.
80193		Cat.	White Wings	69.03	65.58	78.5	21.4	7.8	1871	New York, N. Y.	Patchogue, N. Y.
80415		Sch.	Wide Awake	7.82	7.43	43.0	12.0	2.0	1873	Essex, Mass	Portland, Me.
81096	K. C. L. N.	Sch.	Wide Awake	117.58	111.71	85.8	25.5	8.6	1882	Bay Hundred, Md	Baltimore, Md.
81202		Sch.	Wide Awake	5.50	5.23	30.0	10.0	2.8	1888	Carlton, Ontario	Rockland, Me.
26544		Sch.	Widgeon	22.98	21.83	46.2	13.9	4.0	1866	Saralis Creek, Va	Newport News, Va.
20457		Slp.	Widgeon	16.02	15.22	33.0	15.0	2.1	1874	Algonac, Mich	Detroit, Mich.
20685		Slp. y.	Widgeon	22.94	21.79	56.2	16.7	4.5	1878	Vallejo, Cal	San Francisco, Cal.
20492		Sch. y.	Widgeon	16.26	15.45	39.1	13.7	5.9	1882	Brooklyn, N. Y.	Baltimore, Md.
20938		Sch.	Widgeon	43.95	41.76	65.8	20.5	5.9	1882	Bath, Me	Boston, Mass.
81510		Slp.	Widgeon	9.04	9.04	36.8	12.0	3.6	1895	White Haven, Md	Crisfield, Md.
61482		Sch.	Wilber C. Bozman	6.08	5.78	40.8	11.0	2.8	1893	Tottenville, N. Y.	New York, N. Y.
20758		Slp.	Wilbert	8.84	8.40	38.1	13.4	3.8	1879	St. Peters, Md	Crisfield, Md.
81195		Slp.	Wilbur D.	10.30	9.79	37.2	15.2	4.0	1888	Cold Spring, N. Y.	Perth Amboy, N. J.
81124		Sch.	Wilbur E. Postles	47.79	45.40	66.8	21.8	5.3	1886	Patchogue, N. Y.	Patchogue, N. Y.
26554		Sch.	Wild Cat	17.91	17.02	47.0	14.0	4.1	1857	Frederica, Del	Wilmington, Del.
81254		Sch.	Wild Cat	6.60	6.27	40.0	11.0	2.6	1889	Currituck County, N. C.	Newport News, Va.
20424		Slp.	Wild Duck	10.79	15.98	44.3	16.3	4.0	1874	Carters Creek, Va	Do.
81316	K. J. D. V.	Slp. y.	Wild Duck	15.57	14.80	42.5	14.5	4.7	1890	Charleston, S. C.	Charleston, S. C.
81488		Sch.	Wild Duck	19.59	9.90	48.0	17.0	3.9	1895	Pamrappo, N. J.	New York, N. Y.
20904		Sch.	Wild Eagle	19.10	18.14	40.8	18.0	5.0	1873	Mulatto Bayou, Miss	Shieldsboro, Miss.
26381		Slp.	Wild Flower	6.60	6.27	26.2	10.6	4.5	1868	Key West, Fla	Tampa, Fla.
20902		Sch.	Wild Flower	55.00	52.25	71.3	23.0	5.2	1873	Boston, Mass	Salem, Mass.
81173		Sch.	Wild Hunter	15.20	14.44	46.2	17.0	3.2	1887	Dorchester County, Md	Baltimore, Md.
26301		Sch.	Wild Pigeon	46.87	44.53	63.0	19.0	7.0	1863	Jacksonville, Fla	Jacksonville, Fla.
26327		Slp. y.	Wild Pigeon	12.50	12.50	37.0	14.0	4.0	1877	Essex, Mass	South West Harbor, Me.
26379		Sch.	Wild Rose	23.20	22.08	47.5	13.3	6.8	1865	Sag Harbor, N. Y.	New Haven, Conn.
										Boothbay, Me.	South West Harbor, Me.

1 Formerly bark Stillman B. Allen.

2 Formerly British schooner Wide Awake.

## MERCHANT SAILING VESSELS OF THE UNITED STATES—Continued.

Official No.	Signal letters.	Rig.	Name of vessel.	Gross tonnage.	Net tonnage.	Length.	Breadth.	Depth.	When built.	Where built.	Home port (where permanent document issues).
80253		Slp.	Wild Rose	9.46	8.99	35.6	12.6	3.6	1871	Galveston, Tex.	Galveston, Tex.
80545		Slp.	Wild Rose	8.42	8.00	34.2	9.8	2.3	1875	Nashville, Va.	Newport News, Va.
80624		Slp.	Wild Rose	16.40	15.58	50.0	14.0	3.0	1877	Ala, Me	Wicasset, Me.
80286		Sch.	Wild Rover	60.93		61.0	21.0	6.4	1871	Snow Island, Mich.	Grand Haven, Mich.
80391		Slp.	Wild Rover	6.86	6.52	34.4	9.6	2.6	1873	Chincoteague, Va.	Chincoteague, Va.
80589		Slp.	Wildwood	11.10	10.64	31.0	13.0	5.0	1876	Myrtle, Conn.	Stonington, Conn.
81234		Sch.	Wildwood	7.33	6.90	45.6	11.0	3.0	1889	Nanticoke, Md.	Crisfield, Md.
81256		Sch.	Willford W. Fuller	23.75	22.57	48.0	17.8	5.1	1890	Bayport, N. Y.	Dennis, Mass.
80906		Sch.	Willfred	17.64	17.04	41.0	17.0	2.5	1882	Athens, N. Y.	Albany, N. Y.
95438		Sch.	Willful	15.19	14.43	35.0	13.8	4.9	1876	Noroton, Conn.	Providence, R. I.
80189		Sch.	Wilhelmina	39.15	37.19	67.8	22.8	4.1	1872	Pascagoula, Miss.	New Orleans, La.
81289		Sch.	Wilhelmina	7.70	7.32	31.8	11.8	3.4	1890	Point Isabel, Tex.	Brownsville, Tex.
81483		Cat. y.	Wilhelmina	9.62	9.14	32.8	13.0	3.2	1890	Harwich Port, Mass.	Newburyport, Mass.
81400		Sch.	Wilhelmina N	22.87	15.43	55.3	19.3	3.8	1892	Bay St. Louis, Miss.	Shieldsboro, Miss.
80708		Slp.	Wilhelmina Broere	5.77	5.49	28.6	11.3	2.8	1870	Oakdale, N. Y.	Patohogue, N. Y.
80783	J. T. V. Q.	Sch.	Wilkesbarre	1 678.06	1 626.43	230.6	47.0	19.5	1880	Setauket, N. Y.	New York, N. Y.
80542		Slp.	Willard	10.85	10.31	34.0	14.0	3.0	1875	Brooklyn, N. Y.	Do.
81362		Sch.	Willard Almsworth	42.12	40.02	63.8	18.3	6.7	1892	Seattle, Wash.	Seattle, Wash.
80189	J. Q. P. K.	Bk.	Willard Mudgett	875.42	831.65	160.0	34.0	21.3	1874	Stockton, Me.	Boston, Mass.
20651	H. S. T. P.	Sch.	Willard Salsbury	169.68	161.20	105.9	27.8	8.6	1855	Milton, Del.	Bangor, Me.
80661	J. S. F. K.	Bk.	Will W. Case	582.79	554.61	143.1	31.7	17.6	1877	Rockland, Me.	San Francisco, Cal.
20899		Sch.	William	13.11	12.45	37.7	14.3	3.6	1865	New Orleans, La.	New Orleans, La.
80295		Sch.	William	21.48	20.41	50.2	15.7	4.0	1872	Smyrna, N. C.	Wilmington, N. C.
80407		Lgr.	William	5.46	5.19	34.1	10.7	3.2	1874	Bayou Des Allemands, La.	Brashear, La.
80185		Slp.	William E	7.72	7.34	31.5	12.2	3.3	1871	New Bridge, N. Y.	New York, N. Y.
81091		Sch.	William H	10.47	9.95	53.4	15.4	3.0	1885	Cambridge, Md.	Baltimore, Md.
80201		Slp.	William Albert	6.22	5.91	28.0	11.0	3.0	1867	Great Egg Harbor, N. J.	Bridgeton, N. J.
20382		Sch.	William Alfred	191.89	182.31	120.0	26.0	7.9	1856	Two Rivers, Wis.	Milwaukee, Wis.
81300		Slp.	William Alfred	9.26	8.80	37.0	13.3	3.2	1892	York County, Va.	Newport News, Va.
81230		Slp.	William Austin	9.04	8.45	46.5	14.5	3.8	1889	Solomons Island, Md.	Onancock, Va.
81395		Sch.	William Austin	6.84	6.50	46.7	11.8	2.7	1892	Crisfield, Md.	Crisfield, Md.
57059		Sch.	Wm. Brake	318.79	302.84	143.2	20.9	11.0	1867	Marine City, Mich.	Port Huron, Mich.
80130		Sch.	William Bleakley	63.30	60.14	68.0	24.0	6.0	1868	Poughkeepsie, N. Y.	New York, N. Y.
81386	K. L. H. P.	Sch.	Wm. Bowden	778.30	720.63	185.6	38.8	15.4	1892	Port Blakeley, Wash.	San Francisco, Cal.
80480		Sch.	William Buckley	51.52	51.80	70.5	23.0	5.0	1872	Tottenville, N. Y.	New York, N. Y.
26129	H. S. J. R.	Sch.	William Butman	109.03	104.58	87.9	24.4	8.0	1861	Searsport, Me.	Thomaston, Me.
20643		Sch.	Wm. Case	206.85	253.31	136.9	20.7	10.8	1865	Cleveland, Ohio.	Toledo, Ohio.
20495		Slp.	William Chard	9.91	9.41	32.8	14.6	3.7	1853	Cos Cob, Conn.	Bridgeton, Conn.
20253		Sch.	William Chestnut	19.50	18.52	48.8	15.0	5.0			Baltimore, Md.
81330	K. J. N. V.	Sch.	William Churchill	432.06	411.46	143.6	34.7	11.0	1891	New London, Conn.	New London, Conn.
20583		Sch.	William Clark	37.75	35.87	59.6	21.0	4.5	1863	Nysack, N. Y.	Perth Amboy, N. J.
80466	J. Q. L. C.	Sch.	William Cobb	424.62	408.39	128.4	32.0	15.5	1874	Dighton, Mass.	Dennis, Mass.
80557		Sch.	William Corry	43.62	41.35	59.5	22.0	5.0	1875	Jersey City, N. J.	Port Jefferson, N. Y.
80558		Sch.	Wm. Crawford	13.03	12.48	39.0	12.0	4.1	1873	Freeport, Fla.	Pensacola, Fla.
20217		Sch.	Wm. Crowthwaite	371.81	353.22	150.0	30.2	11.8	1868	Bay City, Mich.	Detroit, Mich.
80872		Sch.	William Curry	17.87	16.98	42.1	14.5	4.2	1881	Key West, Fla.	Key West, Fla.
81201	J. H. Q. C.	Slp.	William Custis	11.92	11.33	49.1	15.1	3.8	1888	Girdletree, Md.	Chincoteague, Va.
80107		Sch.	William Deming	179.22	170.26	104.0	37.3	8.8	1869	Galais, Me.	Galais, Me.
80312		Sch.	William Dennis	18.08	17.18	42.8	16.0	4.4	1866	Port Norris, N. J.	Bridgeton, N. J.
80533		Sch.	William Devries	73.59	72.91	45.2	19.9	4.1	1872	Crisfield, Md.	Onancock, Va.
26590		Sch.	William Dickson	6.00	5.27	36.6	10.7	2.8	1875	Washington, D. O.	Annapolis, Md.
80124		Slp.	William Donnelly	98.38	95.46	97.8	17.6	7.7	1860	Hamburg, Pa.	Seaford, Del.
20847		Sch.	William Downes	16.99	16.15	41.6	17.2	4.6	1870	Greenport, N. Y.	Greenport, N. Y.
20560		Sch.	William Edwards	101.00	97.50	83.0	25.4	7.8	1867	Ferry, Me.	Galais, Me.
81074		Slp.	William Elias	24.40	23.18	51.1	17.4	5.2			Camden, N. J.
80217		Slp.	William Elias	18.51	17.50	46.6	15.5	4.8	1885	Charleston, S. C.	Charleston, S. C.
81156		Sch.	Wm. Ellison	13.61	12.93	39.5	14.8	3.9	1871	Crisfield, Md.	Crisfield, Md.
81343		Sch.	William Ertich	16.45	15.83	39.5	15.0	3.9	1887	Rehoboth, Del.	Wilmington, Del.
80696		Sch.	William Ertich	15.84	15.05	54.0	15.0	4.0	1891	St. Peters, Md.	St. Peters, Md.
26740	J. B. F. V.	Sch.	William Finch	49.49	47.02	68.0	17.8	5.2	1878	South Haven, Mich.	South Haven, Mich.
80463		Sch.	William Flint	250.48	237.96	106.3	28.4	9.9	1863	Waldoboro, Me.	Bangor, Me.
26338	J. Q. G. S.	Sch.	William Franklin	61.88	58.79	64.8	18.7	7.9	1836	Salsbury, Mass.	Barnstable, Mass.
80814	J. S. F. M.	Sch.	William Frederick	453.03	430.88	132.6	32.8	15.0	1874	Belfast, Me.	Belfast, Me.
80191		Bk.	William Grady	464.97	441.73	165.6	32.0	11.8	1867	Cleveland, Ohio.	Port Haron, Mich.
26028		Sch.	William Hales	968.10	833.83	164.8	35.0	19.7	1877	Newburyport, Mass.	New York, N. Y.
26533		Sch.	William Hayward	40.11	38.10	62.2	20.3	5.6	1871	St. Michaels, Md.	Baltimore, Md.
26976		Slp.	Wm. Henry	52.82	50.18	78.5	23.6	5.4	1870	Cove Point, Md.	Richmond, Va.
80337		Sch.	William Henry	46.30	43.99	67.8	21.8	5.0	1839	Milton, Del.	New York, N. Y.
81020		Sch.	William Henry	37.69	26.81	50.0	18.0	5.0	1848	Somerset County, Md.	Baltimore, Md.
80831		Sch.	William Henry	5.94	5.64	33.0	9.0	2.0	1873	Chincoteague, Va.	Tappanhook, Va.
80843		Sch.	William Henry	16.64	15.34	47.0	15.6	3.8	1884	York County, Va.	Cape Charles City, Va.
26482		Sch.	William Herbert	10.50	9.98	34.0	12.0	4.0	1876	Bristol, Me.	Boston, Mass.
80443		Sch.	Wm. Hill	11.97	11.37	41.1	13.7	2.5	1881	Hunting Quarters, N. O.	Edenton, N. C.
26482		Slp.	William Hillman	18.08	14.30	41.4	15.2	4.8			Perth Amboy, N. J.
26481		Sch.	William Howe	98.70	99.70	88.6	38.6	8.4	1881	Chatham, N. Y.	Pittsburg, N. Y.

\* Formerly ship Hattie Irving.

\* Formerly barge S. Gardner.

## MERCHANT SAILING VESSELS OF THE UNITED STATES—Continued.

Official No.	Signal letters.	Rig.	Name of vessel.	Gross tonnage.	Net tonnage.	Length.	Breadth.	Depth.	When built.	Where built.	Home port (where permanent document issues).
						Feet.	Feet.	Feet.			
26697		Sch.	William Hulata	22.15	21.05	35.0	16.8	4.5	1854	Borgen, N. J.	Newport News, Va.
81192		Sch.	William Hunt	0.21	5.90	37.6	9.4	2.8	1888	Poquoson, Va.	Do.
80567		Slp.	William James	8.53	8.11	35.0	11.0	2.0	1873	Chincoteague, Va.	Chincoteague, Va.
81405		Sch.	William Jarrett	5.58	5.30	43.5	10.8	2.8	1892	Hollands Island, Md.	Crisfield, Md.
80118		Slp.	William Johnson	52.10	49.50	65.0	23.6	5.6	1832	Nyack, N. Y.	New York, N. Y.
81255	K. G. W. B.	Sch.	William Johnson	777.44	738.57	174.0	37.5	18.0	1890	Camden, Me.	Somers Point, N. J.
26229		Sch.	William Jones	385.77	366.49	152.0	30.0	11.0	1862	Black River, Ohio	Marquette, Mich.
80285	J. L. T. S.	Sch.	William Jones	311.97	296.37	129.2	30.7	10.5	1872	East Boston, Mass.	New York, N. Y.
26099		Sch.	William Keene	56.16	53.36	68.2	20.2	7.5	1866	Damariscotta, Me.	Machias, Me.
81011		Sch.	William Kelsor	9.90	9.41	41.0	12.6	3.4	1883	York County, Va.	Newport News, Va.
81494	K. M. D. B.	Sch.	William Linticum	156.26	148.44	112.0	27.6	8.0	1894	Church Creek, Md.	Crisfield, Md.
80340		Sch.	William Layton	73.40	69.82	79.8	24.0	6.3	1873	Nanticoke River, Md.	Baltimore, Md.
80338		Sch.	Wm. Lelshear	25.80	24.57	53.0	18.0	4.0	1872	Accomac County, Va.	Onancock, Va.
80925		Sch.	William McDaniel	19.51	18.54	59.6	15.4	4.2	1882	Crisfield, Md.	Crisfield, Md.
26881		Sch.	William McGee	85.09	81.70	82.0	23.5	7.5	1865	Somerset County, Md.	New York, N. Y.
80739		Sch.	William McGee	12.83	12.18	45.2	14.9	3.3	1879	Onancock, Va.	Newport News, Va.
80268		Sch.	William McGregor	732.04	696.30	200.0	33.9	13.7	1872	Gibraltar, Mich.	Detroit, Mich.
80656		Sch.	William McKenney	44.06	41.86	67.2	22.1	5.9	1877	Queen Anne County, Md.	Baltimore, Md.
80433	J. P. R. G.	Sch.	William Marshall	305.92	290.02	119.4	31.0	14.0	1874	Milford, Del.	Philadelphia, Pa.
81402		Sch.	Wm. Martin	41.33	39.27	64.6	23.0	5.3	1892	Grasshopper Point, Miss.	New Orleans, La.
80263	J. L. M. S.	Sch.	William Mason	405.23	441.97	144.6	33.6	14.9	1872	Wilmington, Del.	Dennis, Mass.
80513	J. Q. W. R.	Sch.	William Matheson	111.07	105.52	88.3	23.8	9.0	1875	Essex, Mass.	Provincetown, Mass.
26863		Slp.	William May	12.18	11.58	36.3	13.9	3.0	1853	Norfolk, Va.	Norfolk, Va.
26922		Sch.	William Miller	68.46	55.54	72.0	22.0	5.0	1867	Philadelphia, Pa.	Do.
81227		Sch.	William Montgomery	101.07	96.02	89.0	22.0	6.4	1880	Champlain, N. Y.	Burlington, Vt.
81190		Sch.	William Murray	22.31	21.20	48.5	18.2	3.8	1888	Lake Charles, La.	Galveston, Tex.
81268	K. H. D. P.	Sch.	William Neely	897.07	852.22	178.4	38.3	18.8	1890	New Haven, Conn.	New Haven, Conn.
26604		Sch.	William Nyce	41.81	39.72	59.0	22.0	4.6	1864	Philadelphia, Pa.	Cold Spring, N. Y.
80442		Sch.	William Oliver	94.38	89.66	92.0	24.6	6.4	1874	Dorchester County, Md.	Baltimore, Md.
20141		Sch.	William Pickering	99.63	91.94	82.4	24.0	7.9	1851	Hampden, Me.	Plymouth, Mass.
80015		Slp.	Wm. Pollock	12.13	11.52	39.0	14.2	4.2	1868	Chincoteague, Va.	Bridgeton, N. J.
26783		Slp.	William Raynor	227.17	215.81	120.3	25.0	10.5	1862	Milan, Ohio	Port Huron, Mich.
80940	J. W. S. R.	Sch.	William Renton	447.26	424.91	148.4	36.4	11.9	1882	Port Blakeley, Wash.	San Francisco, Cal.
80044	J. G. M. D.	Sch.	William Rice	133.07	126.37	81.2	24.5	7.5	1869	Bath, Me.	Rockland, Me.
80239		Sch.	William Richardson	41.30	39.33	60.4	21.0	4.8	1869	Schellengers Landing, N. J.	Bridgeton, N. J.
26421		Sch.	William Roe	40.30	43.09	67.0	21.5	4.5	1850	Frederica, Del.	New York, N. Y.
26989		Slp.	Wm. Sappington	7.05	6.70	31.5	12.7	3.0	1868	Crisfield, Md.	Alexandria, Va.
80384		Sch.	Wm. Schmitt	49.06	46.61	62.0	2.9	6.4	1873	Somerset County, Md.	Baltimore, Md.
80722		Slp.	William Scott	10.19	9.69	34.1	13.3	3.5	1878	Rockaway, N. Y.	New York, N. Y.
26623		Sch.	William Shriver	16.39	15.48	42.0	16.0	4.0		Philadelphia, Pa.	Bridgeton, N. J.
26703	J. B. F. T.	Sch.	William Slater	221.74	210.60	111.6	27.5	9.8	1866	Thomaston, Me.	Belfast, Me.
26535		Slp.	William Smith	60.18	57.18	60.6	25.1	6.6	1860	Brooklyn, N. Y.	New York, N. Y.
26572		Sch.	William Smith	8.98	8.53	34.8	11.2	4.1	1861	Pensacola, Fla.	Pensacola, Fla.
80488		Slp.	William Smith	9.70	9.22	38.2	13.0	3.2	1881	Perth Amboy, N. J.	New York, N. Y.
81490		Sch.	Wm. Smith	6.36	6.04	38.5	13.4	2.8	1894	Fairmount, Md.	Crisfield, Md.
80953		Sch.	Wm. Sommers	61.61	58.53	78.5	23.2	6.2	1883	Baltimore, Md.	Baltimore, Md.
26648		Sch.	William Starkey	54.55	51.83	72.0	19.0	6.0	1854	Medford, Mass.	Norfolk, Va.
26728		Sch.	William Stephenson	13.60	12.92	41.5	11.0	4.2	1848	Philadelphia, Pa.	Crisfield, Md.
26079		Sch.	William Thomas	106.74	101.41	73.6	24.2	7.6	1849	Brook Haven, N. Y.	Calais, Me.
80387	J. N. Q. P.	Sch.	Wm. Todd	135.40	128.72	66.0	27.3	8.1	1873	Calais, Me.	Do.
26823		Sch.	William Townsend	42.34	40.23	60.0	20.6	4.1	1865	Frederica, Del.	Perth Amboy, N. J.
26960		Sch.	William Turner	20.21	19.21	48.2	16.5	4.5	1852	Somerset County, Md.	Washington, D. C.
26259		Sch.	William Voorhis	89.56	85.09	87.7	25.8	6.0	1866	Nyack, N. Y.	New York, N. Y.
81397		Sch.	William Warren	10.40	9.88	51.0	13.8	3.5	1892	Orlolo, Md.	Crisfield, Md.
26058		Sch.	William Washington	19.94	18.98	62.6	16.9	5.4	1835	Somerset County, Md.	Baltimore, Md.
26485		Sch.	William Waterman	20.72	19.68	47.4	16.9	4.5	1855	Staten Island, N. Y.	Norfolk, Va.
26918		Lgr.	William Weaver	7.76	7.37	37.0	12.1	3.6	1867	New Orleans, La.	New Orleans, La.
26254		Slp.	William Wesley	7.72	7.33	34.0	13.9	3.5			Baltimore, Md.
80601		Slp.	William Williams	13.53	12.85	44.3	15.3	3.8	1876	Crisfield, Md.	Do.
80988	J. H. K. S.	Sch.	William Wilson	260.73	253.40	114.3	29.9	11.6	1869	Rockland, Me.	New York, N. Y.
80195		Sch.	Wm. Young	71.68	68.10	72.0	24.6	6.5	1871	Port Jefferson, N. Y.	Do.
26272		Slp.	William Young, Jr.	13.98	13.24	35.9	14.6	5.5	1853	Tiverton, R. I.	Stonington, Conn.
26326		Slp.	William A. Brooks	13.61	12.93	38.0	14.7	3.3	1860	Squan, N. J.	Bridgeton, N. J.
80850		Sch.	Wm. A. Egerton	23.27	22.11	63.1	18.3	4.1	1881	Somerset County, Md.	Baltimore, Md.
80952		Sch.	Wm. A. Graves	74.19	70.59	81.0	20.9	7.0	1883	Norfolk, Va.	Norfolk, Va.
26095	H. S. J. L.	Sch.	Wm. A. Grozier	110.94	111.09	91.6	22.5	8.9	1865	Kennebunk, Me.	Provincetown, Mass.
80314		Sch.	William A. Low	64.34	61.13	84.6	23.2	5.6	1872	Forked River, N. J.	New York, N. Y.
26992	J. F. V. K.	Sch.	William A. Morrill	109.29	103.83	64.6	27.0	7.2	1868	Elizabethport, N. J.	Do.
80998		Sch.	William A. Parks	14.69	13.96	51.0	16.0	3.7	1863	Somerset County, Md.	Tappanhook, Va.
80469		Slp.	Wm. A. Ripley	63.58	60.41	69.3	20.4	5.3	1874	Newark, N. J.	New York, N. Y.
26731		Sch.	Wm. A. Steelman	17.78	16.89	42.0	15.2	4.2		Cape May, N. J.	Annapolis, Md.
80584		Sch.	William A. Stevens	12.87	12.23	37.9	14.6	4.3	1876	Norwalk, Conn.	New York, N. Y.
80962		Sch.	Wm. A. Waters	5.82	5.53	37.1	9.9	3.0	1883	Kent County, Md.	Baltimore, Md.
62866		Sch.	Wm. A. Young	434.76	413.03	165.1	30.4	11.4	1883	Marine City, Mich.	Port Huron, Mich.
26979		Sch.	Wm. B. Coulbourn	24.89	23.65	51.0	17.0	5.8	1860	Somerset County, Md.	Onancock, Va.
80141		Slp.	William B. Foster	9.52	9.05	35.0	13.9	3.5	1870	Tuckerton, N. J.	Tuckerton, N. J.
80448	J. Q. O. F.	Sch.	William B. Herrick	499.84	474.85	148.6	34.0	12.0	1874	Newburyport, Mass.	Boston, Mass.
26165		Sch.	William B. Ogden	298.09	283.19	139.4	25.8	10.4	1867	Cleveland, Ohio	Suspension Bridge, N. Y.



## MERCHANT SAILING VESSELS OF THE UNITED STATES—Continued.

Official No.	Signal letters.	Rig.	Name of vessel.	Gross tonnage.	Net tonnage.	Length.	Breadth.	Depth.	When built.	Where built.	Home port (where permanent document issued).
						Feet.	Feet.	Feet.			
26046		Slp.	William B. Overton	13.08	12.43	44.0	15.5	3.5		Sayville, N. Y.	Perth Amboy, N. J.
81484		Sch.	William B. Rambo	90.68	94.70	96.8	17.6	7.5	1834	Tuckerton, Pa.	Philadelphia, Pa.
80538	J. Q. V. B.	Sch.	William B. Steelman	441.19	419.14	130.6	32.7	10.7	1875	Absecon, N. J.	Perth Amboy, N. J.
81174		Slp.	Wm. B. Stites	19.52	18.55	47.6	16.0	4.5	1868	Port Norris, N. J.	Bridgeton, N. J.
80566		Sch.	William C. Lore	31.85	30.26	56.0	18.0	5.0	1878	Bridgeton, N. J.	Do.
26683		Sch.	William C. Pendleton	33.45	31.78	57.5	18.8	4.8	1857	Westerly, R. I.	Boothbay, Me.
80138		Slp.	Wm. C. Pruitt	0.17	8.72	32.5	12.5	3.4	1869	Worcester County, Md.	Chincoteague, Va.
81276	K. H. G. T.	Sch.	William C. Tanner	1,033.81	982.12	191.4	34.3	19.3	1890	Bath, Me.	Bath, Me.
81423		Sch.	William D. Becker	1,046.85	994.51	211.0	35.0	16.8	1892	Jay City, Mich.	Cleveland, Ohio.
26956		Slp.	William D. Benston	5.31	5.04	28.2	11.0	3.0	1867	Accomac, Va.	Norfolk, Va.
80514		Sch.	William D. Clarke	43.04	40.89	86.0	21.0	3.8	1873	Oceanon, Va.	Alexandria, Va.
80232	J. L. G. M.	Sch.	William D. Hilton	324.83	308.59	124.5	32.2	11.1	1871	Bath, Me.	Providence, R. I.
26993		Slp.	Wm. D. Lockwood	7.99	7.59	35.0	13.0	3.0	1868	New York, N. Y.	Baltimore, Md.
80275	J. L. Q. R.	Sch.	William D. Marvel	454.44	431.72	139.0	33.7	14.9	1872	Wilmington, Del.	Fall River, Mass.
26633		Sch.	William E. Bartlett	29.76	28.18	56.3	19.5	5.7	1846	Queen Anne County, Md.	Norfolk, Va.
80735		Sch.	William E. Clarke	25.60	24.50	51.5	18.5	5.4	1879	Pocomoke City, Md.	Tappahannock, Va.
80549	J. R. H. T.	Sch.	William E. Clowes	671.36	553.89	140.0	33.0	14.0	1875	Port Jefferson, N. Y.	New York, N. Y.
80991		Slp.	Wm. E. Cox	24.44	23.22	46.1	17.3	5.6	1883	Milford, Del.	Tuckerton, N. J.
80452		Sch.	William E. Croswell	10.30	9.78	47.4	14.7	3.2	1874	Crisfield, Md.	Baltimore, Md.
81086	K. D. F. L.	Sch.	William E. Downes	753.05	716.26	104.0	37.3	18.0	1885	Bath, Me.	New Haven, Conn.
80298		Sch.	Wm. E. Hewlett	22.51	21.38	59.0	16.5	4.7	1872	Smithville, N. Y.	Bridgeton, N. J.
81231		Sch.	Wm. E. James	42.51	40.38	63.3	20.5	5.7	1889	Madison, Md.	Baltimore, Md.
26440		Sch.	William E. Leggett	82.57	78.44	73.8	23.8	7.1	1848	Nyack, N. Y.	Wiscasset, Me.
80534		Sch.	Wm. E. McDonald	98.37	93.40	82.1	23.1	8.0	1875	Gloucester, Mass.	Gloucester, Mass.
80535		Sch.	William E. Price	38.68	36.75	60.8	20.7	6.3	1874	Somerset County, Md.	Crisfield, Md.
80180		Sch.	Wm. E. Ward	9.52	8.86	39.7	12.1	3.4	1871	Crisfield, Md.	Do.
81243		Sch.	Wm. E. Stevenson	6.02	5.72	36.0	11.0	3.0	1889	Somerset County, Md.	Do.
80670		Sch.	Wm. E. Woodall	65.17	61.91	73.3	22.4	6.4	1869	Baltimore, Md.	Tappahannock, Va.
81113		Slp.	William F. Allen	15.45	14.88	35.0	17.0	3.6	1886	Norfolk County, Va.	Newport News, Va.
81187		Sch.	Wm. F. Barnes	9.39	8.93	43.0	13.0	2.8	1888	Smiths Island, Md.	Crisfield, Md.
26649	H. S. T. N.	Sch.	Wm. F. Burden	129.47	123.00	95.7	25.0	7.5	1858	Norwalk, Conn.	Baltimore, Md.
81451	K. L. S. Q.	Sch.	William F. Campbell	211.93	201.39	112.8	29.5	8.3	1863	Cherryfield, Me.	Machias, Me.
80174		Sch.	Wm. F. Carroll	8.86	8.42	39.4	13.7	3.5	1871	Baltimore, Md.	Newport News, Va.
83945	J. W. T. K.	Sch.	William F. Collins	803.86	741.05	128.2	30.3	9.1	1882	Bath, Me.	Boston, Mass.
80238		Sch.	Wm. F. Cullen	33.03	31.38	55.5	19.0	4.8	1868	Coshuen, N. J.	Philadelphia, Pa.
76995	J. T. M. K.	Sch.	William F. Green	267.45	254.06	115.7	28.5	12.1	1879	Ellsworth, Me.	Boston, Mass.
81058		Sch.	William F. Marscher	15.91	15.12	37.4	14.4	4.2	1884	Port Royal, S. C.	Beaufort, S. C.
80782		Sch.	William F. Miller	44.89	42.39	59.6	22.8	6.4	1860	New London, Conn.	York, Me.
81088		Slp.	Wm. F. Turner	9.68	9.30	37.4	14.0	3.3	1885	Sharptown, Md.	Crisfield, Md.
81158		Sch.	William F. Villas	21.46	20.39	58.0	16.2	4.5	1887	Pocomoke City, Md.	Do.
81137	K. D. P. L.	Sch.	Wm. F. Witzmann	473.21	449.95	160.0	35.0	13.2	1887	Fairhaven, Cal.	San Francisco, Cal.
80654	J. S. R. B.	Slp.	William G. Davis	1,049.26	1,580.03	213.7	41.5	25.4	1877	Dearing, Me.	New York, N. Y.
26673		Sch.	William G. Davis	46.78	44.44	68.2	19.6	6.1	1842	Staten Island, N. Y.	Ellsworth, Me.
80931		Sch.	William G. Duffie	10.26	9.75	51.0	14.3	3.1	1862	Crisfield, Md.	Norfolk, Va.
80958		Slp.	William G. Gillette	10.13	9.63	41.3	14.2	3.2	1877	Portsmouth, Va.	Do.
80824	J. V. G. S.	Slp.	William G. Irwin	348.16	330.76	135.0	32.9	13.0	1881	San Francisco, Cal.	San Francisco, Cal.
26112		Sch.	William G. Irwin	72.26	68.65	71.5	22.3	5.7	1859	Westfield, N. Y.	Richmond, Va.
80589		Sch.	William G. Tuffe	17.94	17.05	38.8	15.3	4.4	1871	Key West, Fla.	Key West, Fla.
80983	K. B. P. C.	Sch.	William H. Dauce	476.65	453.11	141.2	33.2	12.6	1883	Camden, Me.	Richmond, Va.
80197		Sch.	William H. Archer	95.46	90.69	85.0	25.8	7.1	1871	Ellsworth, Me.	Plymouth, Mass.
80697	J. T. F. C.	Sch.	Wm. H. Bailey	480.08	464.63	146.6	34.6	15.1	1878	City Island, N. Y.	Perth Amboy, N. J.
11029		Sch.	Wm. H. Barnes	86.33	81.07	79.8	25.2	6.1	1869	Nyack, N. Y.	New York, N. Y.
80656		Sch.	William H. Barney	28.91	27.46	55.0	19.9	4.2	1881	Fish River, Ala.	Mobile, Ala.
81086		Sch.	William H. Bennett	10.38	9.87	49.0	12.9	3.6	1885	Somerset County, Md.	Crisfield, Md.
81265		Sch.	Wm. H. Berry	27.37	26.01	60.0	19.0	5.6	1892	Solomons Island, Md.	Bridgeton, N. J.
26575		Slp.	William H. Bolton	13.26	12.62	41.5	15.0	3.6			New York, N. Y.
80862		Sch.	Wm. H. Bradshaw	9.64	9.35	47.0	14.4	3.0	1881	Onancock, Va.	Crisfield, Md.
80728		Slp.	William H. Brown	62.24	59.13	57.5	26.2	7.0	1873	Brooklyn, N. Y.	New York, N. Y.
81237		Sch.	Wm. H. Bunting	15.80	15.01	56.3	15.6	4.4	1869	Oricle, Md.	Tappahannock, Va.
26368		Sch.	Wm. H. Chapman	73.79	70.11	90.0	19.6	6.0	1865	Black River, Ohio.	Grand Haven, Mich.
80628	J. S. H. K.	Slp.	William H. Connor	1,496.98	1,423.84	210.4	40.5	24.2	1877	Searsport, Me.	Searsport, Me.
80955		Sch.	William H. Cross	58.83	55.89	78.0	21.4	7.2	1883	Bath, Me.	Gloucester, Mass.
81383	K. L. J. H.	Sch.	William H. Davenport	256.17	243.37	123.5	30.5	8.6	1892	Phippsburg, Me.	Bath, Me.
81477	K. M. B. C.	Sch.	William H. Davidson	286.55	272.23	122.0	32.5	11.2	1894	New London, Conn.	New London, Conn.
80874		Sch.	William H. Davidson	10.49	9.97	33.2	12.0	5.0	1878	do.	South West Harbor, Me.
80996		Slp.	William H. Denyse	8.81	8.37	31.9	11.1	2.8	1882	Long Branch, N. J.	Perth Amboy, N. J.
26382		Sch.	William H. De Witt	63.76	60.57	67.2	20.8	7.1	1851	Dartmouth, Mass.	Damariscotta, Me.
80393		Sch.	William H. Dunham	184.90	175.66	116.0	24.4	8.0	1873	Eastmanville, Mich.	Grand Haven, Mich.
80166		Sch.	William H. Finney	29.97	28.48	59.9	20.4	4.1	1870	Accomac County, Va.	Baltimore, Md.
26677		Sch.	William H. Gatzmer	25.49	24.22	50.0	17.0	4.9	1853	Philadelphia, Pa.	Philadelphia, Pa.
80769		Slp.	William H. Hall	15.57	14.79	43.0	15.4	4.2	1879	Baltimore, Md.	Baltimore, Md.
26574		Slp.	Wm. H. Hoyt	10.92	10.00	35.0	14.0	4.0			New York, N. Y.
80225		Sch.	William H. Hutchins	8.62	8.19	39.9	12.6	3.2	1871	Crisfield, Md.	Crisfield, Md.
26438		Sch.	William H. Jewell	46.72	44.49	62.2	21.6	5.5	1853	Nyack, N. Y.	Rockland, Me.
80290		Sch.	Wm. H. Jillard	60.52	63.19	77.6	23.6	6.1	1873	Talbot County, Md.	Baltimore, Md.
26452	H. S. N. L.	Sch.	William H. Kensel	430.15	408.65	124.1	32.9	10.2	1865	Staten Island, N. Y.	New York, N. Y.
26101		Sch.	William H. Lewis	13.81	17.87	41.8	13.2	4.6	1889	Newburyport, Mass.	Chatham, Mass.

\*Formerly schooner John J. Taylor.

\*Formerly schooner Rebecca D.

## MERCHANT SAILING VESSELS OF THE UNITED STATES—Continued.

Official No.	Signal letters.	Rig.	Name of vessel.	Gross tonnage.	Net tonnage.	Length.	Breadth.	Depth.	When built.	Where built.	Home port (where permanent document issued).
80784		Slp.	William H. Lockwood	5.62	5.34	28.5	12.2	3.0	1880	New York, N. Y.	New York, N. Y.
80816		Slp.	William H. Lissenden	7.16	6.81	29.0	11.8	3.4	1868	Mariner Harbor, N. Y.	Perth Amboy, N. J.
80981	K. B. N. Q.	Slp.	William H. Macy	2,202.40	2,092.38	251.9	43.2	28.3	1883	Rockport, Me.	Rockport, Me.
80596		Slp.	William H. Maguire	7.95	7.56	31.9	13.3	3.0	1878	Newtown, Md.	Norfolk, Va.
81008		Sch.	Wm. H. Maguire	9.54	9.06	49.2	15.0	2.8	1883	Somerset County, Md.	Crisfield, Md.
80914		Sch.	Wm. H. Maguire	43.55	41.37	69.1	20.6	5.2	1882	Oxford, Md.	Baltimore, Md.
26491		Slp.	William H. Martin	12.19	11.50	30.0	15.0	4.0	1881	New York, N. Y.	Cold Spring, N. Y.
80860		Sch.	Wm. H. McGee	25.00	23.75	63.3	18.2	4.5	1881	Somerset County, Md.	Baltimore, Md.
80423		Sch.	Wm. H. Meekins	73.20	69.54	87.0	23.5	6.5	1874	Oxford, Md.	Tappahannock, Va.
28499		Slp.	William H. Mercereau	11.16	10.61	35.0	14.5	4.1	1858	Patchogue, N. Y.	Perth Amboy, N. J.
80716		Sch.	Wm. H. Michael	48.91	46.40	65.4	21.4	5.7	1879	Queen Anne County, Md.	Baltimore, Md.
28443		Slp.	William H. Newman	49.64	47.16	51.0	23.5	6.6	1855	Brooklyn, N. Y.	New York, N. Y.
80700		Sch.	William H. Oakes	70.89	67.35	74.7	21.7	7.5	1878	Essex, Mass.	Greenport, N. Y.
80016		Sch.	William H. Owens	48.34	45.92	67.3	18.5	5.4	1857	Queen Anne County, Md.	Newport News, Va.
80488		Sch.	William H. Phillips	10.04	9.54	35.0	12.8	3.4	1874	Brook Haven, N. Y.	Patchogue, N. Y.
28256		Sch.	William H. Rosch	28.16	26.76	53.5	18.1	5.5	1860	Somerset County, Md.	Crisfield, Md.
81134		Slp.	William H. Row	17.61	16.73	43.3	16.5	4.6	1886	Bay Shore, N. Y.	New York, N. Y.
26878		Sch.	William H. Russell	9.83	9.34	33.9	12.3	4.4	1881	Boston, Mass.	Portsmouth, N. H.
26587	H. S. Q. L.	Sch.	William H. Rutan	126.49	120.17	63.0	20.0	7.0	1859	Westfield, N. Y.	Baltimore, Md.
81010		Sch.	William H. Saunders	27.43	25.77	60.4	25.3	5.5	1883	Annapolis, Md.	Annapolis, Md.
80035		Cat.	Wm. H. Sharp	6.43	5.83	27.3	12.1	3.3	1880	Patchogue, N. Y.	Patchogue, N. Y.
81054	K. O. R. D.	Slp.	Wm. H. Sharrott	5.45	5.18	31.4	12.2	3.2	1867	Camden, N. J.	Perth Amboy, N. J.
81464	K. L. S. W.	Sch.	William H. Shubert	642.80	610.66	146.7	35.3	18.0	1884	Camden, N. J.	Philadelphia, Pa.
80370		Sch.	Wm. H. Skinner	265.36	249.24	129.2	30.2	9.0	1893	Baltimore, Md.	Baltimore, Md.
80954	K. B. F. M.	Slp.	Wm. H. Smith	37.42	26.05	56.2	19.2	5.8	1873	Somerset County, Md.	Newport News, Va.
80880	J. V. T. Q.	Slp.	William H. Smith	2,603.70	1,908.40	232.4	43.3	17.8	1883	Bath, Me.	New York, N. Y.
81118	K. J. D. Q.	Sch.	William H. Starbuck	1,339.13	1,272.17	194.1	39.0	24.3	1882	do	do
81285	K. H. Q. B.	Sch.	William H. Starbuck	53.66	50.08	75.6	21.0	9.5	1886	Tottenville, N. Y.	do
80126		Sch.	William H. Sumner	672.09	643.49	165.0	35.5	13.0	1891	Camden, Me.	do
80159		Sch.	William H. Swan	840.63	798.60	171.0	36.9	19.5	1890	Camden, N. J.	Philadelphia, Pa.
80999		Sch.	Wm. H. Taylor	37.07	35.79	65.0	21.1	6.1	1870	Tobacco Stick, Md.	Crisfield, Md.
26538		Sch.	William H. Thompson	15.89	15.10	53.6	16.0	3.5	1883	Somerset County, Md.	Newport News, Va.
80565		Slp.	Wm. H. Townsend	65.57	62.30	59.3	25.0	6.0	1856	Brooklyn, N. Y.	New York, N. Y.
26572		Sch.	William H. Vanneman	10.31	9.80	37.6	14.0	3.8	1875	Peun Grove, N. J.	Bridgeton, N. J.
26764		Sch.	William H. Vickery	25.16	23.90	49.6	16.4	5.2	1856	Somerset County, Md.	Baltimore, Md.
81055		Sch.	William H. Warren	31.14	29.58	66.9	18.4	6.3	1807	Harpwell, Me.	Penascola, Fla.
80789		Sch.	William H. Whiting	25.16	23.91	59.0	20.0	5.0	1884	Pocomoke City, Md.	Crisfield, Md.
80829		Sch.	William L. Hume	14.01	14.17	42.6	16.7	3.8	1880	Onancock, Va.	Norfolk, Va.
26975		Sch.	William L. Simpson	58.13	55.23	69.0	23.5	5.2	1881	Milford, Del.	Baltimore, Md.
81401		Sch.	William J. Carroll	37.30	35.43	62.0	22.2	6.2	1807	Somerset County, Md.	do
80527		Sch.	William J. Griffith	17.01	16.16	59.0	15.6	4.4	1892	Oriole, Md.	Crisfield, Md.
81078	K. D. C. W.	Slp.	William J. Leonard	16.70	15.86	47.5	17.2	4.5	1875	Somerset County, Md.	do
81458	K. L. T. H.	Sch.	Wm. J. Leonard	887.61	843.23	181.8	36.0	18.5	1885	Thomaston, Me.	Thomaston, Me.
26941		Sch.	William J. Lipsett	1,026.15	974.84	190.0	39.8	20.2	1893	Camden, N. J.	Somers Point, N. J.
26255		Slp.	Wm. J. McDorman	21.23	20.17	57.2	15.8	5.1	1859	Somerset County, Md.	Baltimore, Md.
80817	J. V. F. Q.	Slp.	William J. Pell	8.59	8.17	40.0	13.0	3.6	1881	Bath, Me.	Crisfield, Md.
80099		Slp.	William J. Rutch	1,717.09	1,664.37	218.0	42.0	24.0	1881	do	New Bedford, Mass.
26045		Sch.	William J. Walter	8.77	8.33	36.5	14.3	3.3	1869	Crisfield, Md.	Baltimore, Md.
1724		Sch.	William K. Dodson	25.90	24.60	57.3	17.6	5.3	1855	Talbot County, Md.	do
81239	K. G. P. S.	Sch.	William K. Hammond	62.50	59.38	74.0	24.6	5.1	1868	Staten Island, N. Y.	New York, N. Y.
62486		Sch.	William K. Park	1,252.23	1,189.62	201.0	39.3	21.3	1889	Camden, N. J.	Somers Point, N. J.
26936	J. F. N. V.	Sch.	William L. Axford	33.40	31.73	60.0	15.7	4.0	1870	New Baltimore, Mich.	Port Huron, Mich.
80236	J. M. B. H.	Sch.	William L. Burroughs	512.73	487.09	138.6	30.5	19.6	1855	Greenpoint, N. Y.	New York, N. Y.
80223		Sch.	William L. Elkins	241.31	229.24	121.4	31.0	8.4	1873	Dennisville, N. J.	Philadelphia, Pa.
80563		Sch.	William L. Franklin	123.40	117.23	96.5	26.7	7.1	1871	Baltimore, Md.	Baltimore, Md.
80994		Sch.	William L. Peck	77.80	73.91	80.2	26.2	6.3	1867	Cold Spring, N. Y.	New York, N. Y.
80842	J. V. W. C.	Sch.	William L. Snyder	16.03	15.23	50.6	16.2	3.6	1883	Crisfield, Md.	Crisfield, Md.
81059	K. C. T. P.	Sch.	William L. Walker	602.68	563.05	156.9	34.3	15.1	1882	Boston, Mass.	Fall River, Mass.
80114		Sch.	William M. Bird	808.44	768.02	172.0	36.6	19.0	1884	Camden, N. J.	Somers Point, N. J.
80926		Slp.	Wm. M. Brittain	10.93	10.40	44.0	13.0	3.0	1866	Nansemond County, Va.	Norfolk, Va.
80620		Sch.	Wm. M. Everett	167.49	159.12	108.0	30.0	7.6	1870	Rondout, N. Y.	Greenport, N. Y.
81088		Sch.	Wm. M. Fitchett	18.24	17.33	50.4	12.6	4.1	1882	Plankitank, Va.	Newport News, Va.
26408		Slp.	William M. Gaffney	74.65	70.92	80.4	22.8	7.8	1877	Gloucester, Mass.	New York, N. Y.
80992		Slp.	William M. Harned	6.42	6.10	28.5	13.4	3.2	1885	Patchogue, N. Y.	do
81503		Sch.	William M. Loughtree	11.83	11.24	44.2	16.5	5.6	1862	Oceanport, N. J.	do
81068		Sch.	William M. Powell	59.22	56.26	78.5	23.2	6.2	1883	Finney, Va.	Onancock, Va.
81106		Sch.	William M. Ritch	59.10	50.25	78.4	22.6	6.0	1896	City Island, N. Y.	Bridgeport, N. Y.
80928		Sch.	William M. Walker	19.20	18.24	45.6	15.8	4.6	1883	Tisbury, Mass.	Edgartown, Mass.
26382	H. S. M. C.	Slp.	Wm. M. Ward	12.02	11.42	35.8	15.2	3.9	1886	Urbana, Va.	Tappahannock, Va.
80703		Sch.	William M. Wilson	252.41	239.79	114.0	30.4	10.2	1864	Tuckerton, N. J.	Tuckerton, N. J.
80816	J. V. F. P.	Sch.	Wm. O. Lowry	34.06	33.21	60.9	19.5	5.0	1879	St. Michaels, Md.	Baltimore, Md.
26886		Sch.	William O. Snow	589.39	559.92	152.9	35.1	15.2	1881	Bath, Me.	Fall River, Mass.
80388		Sch.	William P. Boggs	35.80	34.10	56.0	20.9	5.0	1864	Staten Island, N. Y.	New York, N. Y.
80714		Sch.	Wm. P. Davis	123.39	116.27	94.3	26.3	6.7	1873	Milton, Del.	New London, Conn.
80757	J. T. E. G.	Sch.	William P. Herbert	9.94	9.44	42.0	11.4	3.9	1879	Baltimore, Md.	Crisfield, Md.
80757		Sch.	William P. Hood	665.97	632.68	158.4	36.4	16.9	1880	Bath, Me.	Fall River, Mass.

1 Formerly sloop Andrew Luke.

2 Formerly schooner A. J. Williams.

## MERCHANT SAILING VESSELS OF THE UNITED STATES—Continued.

Official No.	Signal letters.	Rig.	Name of vessel.	Gross tonnage.	Net tonnage.	Length.	Breadth.	Depth.	When built.	Where built.	Home port (where permanent document issued).
						Feet.	Feet.	Feet.			
80327		Sch.	Wm. P. Hudgins	5.36	5.09	31.0	10.2	2.0	1872	Yorktown, Va.	Newport News, Va.
80255		Sch.	Wm. P. Whyte	9.01	8.56	43.0	12.8	3.3	1872	Crisfield, Md.	Crisfield, Md.
80219		Sch.	Wm. P. Whiting	18.13	15.33	44.2	16.7	5.0	1872	do	Annapolis, Md.
80427	J. P. M. L.	Sch.	William R. Houston	548.64	521.12	100.0	36.0	16.0	1874	Pembroke, Me.	Fall River, Mass.
81235		Sip.	Wm. R. Pritchell	8.04	7.64	35.6	13.7	3.4	1889	Cambridge, Md.	Crisfield, Md.
26783		Sch.	William R. Van Gilder	33.17	31.52	53.4	21.9	4.7	1862	Marshallville, N. J.	Bridgeton, N. J.
80128		Sip.	William S. Calvin	13.15	12.49	38.2	15.7	3.7	1870	Crisfield, Md.	Baltimore, Md.
80911		Sch.	Wm. S. Kirby	46.25	43.94	71.1	23.4	5.6	1882	Pocomoke City, Md.	Edenton, N. C.
80245		Sch.	Wm. S. Mason	19.54	18.57	56.7	15.3	4.2	1869	Milton, Del.	Onancock, Va.
81007		Sch.	Wm. S. McMaister	22.50	21.20	54.0	17.0	4.5	1883	Somerset County, Md.	Crisfield, Md.
80728		Sch.	Wm. S. Miles	16.02	15.22	47.0	16.3	4.3	1879	Crisfield, Md.	Do.
12099		Sch.	Wm. S. Tompkins	71.35	67.79	78.7	24.3	6.0	1850	Milton, Del.	New York, N. Y.
81351		Sch.	Wm. T. Banks	15.68	14.90	37.0	15.7	4.4	1891	St. Peters, Md.	Crisfield, Md.
80959	J. W. V. L.	Sch.	William T. Donnell	538.07	511.17	149.1	34.2	14.6	1883	Bath, Me.	Bath, Me.
20580		Sch.	William T. Parker	26.43	25.11	56.5	16.4	4.0	1894	Oceanport, N. J.	Perth Amboy, N. J.
81338	K. J. S. H.	Sch.	William T. Parker	178.73	169.80	105.0	28.0	7.0	1831	Milton, Del.	Wilmington, Del.
80579		Sip.	William T. Seward	12.67	12.04	39.0	15.5	4.3	1876	Greenport, N. Y.	Greenport, N. Y.
81393		Sch.	William T. Stalings	17.56	16.08	59.7	15.8	4.1	1892	Oriole, Md.	Crisfield, Md.
81197		Sch.	Wm. T. Willing	13.86	13.31	56.0	14.5	3.8	1888	St. Peters, Md.	Annapolis, Md.
26309		Sch.	William W. Hutchins	62.08	59.55	70.0	20.2	7.5	1896	Essex, Mass.	Machias, Me.
81136	K. D. P. G.	Sch.	William W. Converse	745.92	708.63	168.8	37.8	18.0	1886	New Haven, Conn.	New Haven, Conn.
80793	J. V. B. O.	Bk.	William W. Crapo	1,647.74	1,572.98	215.0	41.8	24.0	1860	Bath, Me.	New Bedford, Mass.
81455		Sch.	Wm. W. Crowell	21.95	20.27	60.0	17.1	4.4	1893	Oriole, Md.	Crisfield, Md.
80974		Sch.	Wm. W. Hackett	65.60	62.32	77.3	23.0	5.9	1869	Dorchester County, Md.	Baltimore, Md.
81248		Sch.	Wm. W. Ker	70.81	67.27	80.8	22.0	9.7	1869	Wilmington, Del.	Philadelphia, Pa.
80161		Sch.	Wm. W. McDaniel	38.10	36.19	62.2	20.1	6.3	1870	Somerset County, Md.	Baltimore, Md.
80162		Sch.	Wm. W. McNamara	42.53	40.21	61.1	20.7	6.7	1870	do	do
80083		Sch.	William W. Wood	76.89	73.02	81.0	22.0	5.0	1869	Northport, N. Y.	Hartford, Conn.
80543		Sch.	Wm. W. Wood	20.38	19.37	52.5	16.9	5.1	1875	Somerset County, Md.	Alexandria, Va.
81200	J. V. Q. K.	Sch.	William Lorman Roberts	768.15	725.00	166.3	35.3	18.3	1881	Bath, Me.	Fall River, Mass.
26779		Sch.	Wm. Trickett Gilbo	21.62	20.54	61.6	17.1	4.6	1888	St. Peters Creek, Md.	Crisfield, Md.
26885		Sch.	William and Albert	35.16	31.45	56.8	20.8	4.2	1891	San Francisco, Cal.	San Francisco, Cal.
26119		Sip.	William and Eunice	6.60	6.62	34.0	12.0	3.0	1864	Crisfield, Md.	Crisfield, Md.
26974		Sch.	William and James	43.51	41.34	57.7	21.8	6.0	1849	Bridgeton, N. J.	Perth Amboy, N. J.
26207		Sch.	William and James	81.20	77.14	79.4	23.6	7.0	1864	Sussex County, Del.	Swofford, Del.
80772		Sch.	William and John	32.30	30.69	54.3	18.0	5.0	1848	Charleston, S. C.	Savannah, Ga.
81167		Sch.	William and John	73.03	69.38	77.6	23.4	5.7	1860	Dorchester County, Md.	Swofford, Del.
81176		Sch.	Wm. B. and Wm. J. Carlisle	20.92	19.87	47.6	17.0	4.2	1887	Leesburg, N. J.	Bridgeton, N. J.
26929		Sip.	Williams Brothers	6.37	6.06	24.6	12.3	3.8	1887	Noank, Conn.	New London, Conn.
80785	J. T. V. R.	Sch.	Williams C. Wickham	229.92	313.33	131.6	32.6	10.7	1880	Milford, Del.	Philadelphia, Pa.
80150		Sip.	Willie	32.47	24.11	48.0	17.8	5.0	1867	Brooklyn, N. Y.	New York, N. Y.
80187		Sip.	Willie	18.66	15.83	44.0	16.5	4.2	1870	Rockaway, N. Y.	Do.
80398		Sip. y.	Willie	7.60	7.22	29.0	11.0	4.0	1872	Lynn, Mass.	Portland, Me.
80016		Sch.	Willie	12.17	11.57	37.4	13.7	4.4	1874	Charleston, S. C.	Charleston, S. C.
80812		Sch.	Willie	13.01	13.21	34.0	13.0	5.0	1887	Noank, Conn.	Stonington, Conn.
80873		Sch.	Willie	91.58	87.00	80.0	22.8	7.0	1862	Cornwallia, Nova Scotia	Deer Isle, Me.
81506		Sch.	Willie	16.75	15.91	42.0	15.0	3.0	1881	Clear Creek, Tex.	Galveston, Tex.
26119		Sip.	Willie	11.43	10.86	36.8	14.4	4.0	1895	Portsmouth, Va.	Norfolk, Va.
26981		Sch.	Willie B.	13.37	12.71	43.6	12.2	3.6	1866	Swanboro, N. C.	Beaufort, N. C.
81421		Sch.	Willie G.	59.00	56.05	67.5	20.0	7.7	1860	Essex, Mass.	Damariscotta, Me.
80971		Sch.	Willie R.	9.03	8.59	35.0	13.0	3.9	1892	Biloxi, Miss.	Shieldsboro, Miss.
81482		Sch.	Willie T.	5.39	5.13	34.1	11.3	3.0	1883	Kinnebeck, N. C.	Newbern, N. C.
26536		Sip.	Willie T.	13.66	12.88	34.8	14.9	5.3	1894	East Boothbay, Me.	Damariscotta, Me.
80913		Sch.	Willie Ann	9.62	9.14	36.6	12.6	3.0	1861	Potomac, Va.	Newport News, Va.
81404		Sch.	Willie Ann	39.86	37.87	61.5	19.4	4.7	1882	Calcasieu, La.	Lake Charles, La.
81356		Sip.	Willie Clarence	10.50	9.97	51.5	14.1	3.2	1893	Oriole, Md.	Crisfield, Md.
80303		Sch.	Willie Glover	5.47	5.20	30.7	11.9	2.8	1891	Apalachicola, Fla.	Apalachicola, Fla.
26636		Sch.	Willie Hilles	84.52	82.79	61.5	17.2	4.5	1870	Havre de Grace, Md.	Baltimore, Md.
80334		Sch.	Willie Lincoln	24.25	23.04	59.0	15.8	5.0	1866	Duxbury, Mass.	Tappanhook, Va.
81339		Sip.	Willie Louit	181.76	172.66	116.5	25.0	8.1	1873	Eastmanville, Mich.	Milwaukee, Wis.
80600		Sch.	Willie May	6.72	5.43	39.0	11.0	3.7	1891	Mesongo, Va.	Onancock, Va.
81067	K. D. F. M.	Sch.	Willie Revel	8.67	8.24	38.0	14.4	3.6	1876	Worcester County, Md.	Baltimore, Md.
80819		Sip.	Willie Rosenfeld	2,455.03	2,358.45	266.5	44.8	19.1	1885	Bath, Me.	Bath, Me.
26783		Sch.	Willie Russell	13.03	12.38	39.0	15.0	4.0	1877	Leesburg, N. J.	Bridgeton, N. J.
80738		Sch.	Willie Smith	32.00	30.40	55.9	17.5	6.4	1866	Harpawell, Me.	Portland, Me.
80750	J. T. Q. N.	Sch.	Willie Wallace	22.48	21.36	51.0	17.3	6.1	1879	New Berlin, Fla.	Jacksonville, Fla.
81252		Sch.	Willie A. McKay	169.63	161.15	102.0	25.8	9.9	1880	Essex, Mass.	Provincetown, Mass.
80520		Sip.	Willie C. Goslon	7.52	7.14	36.6	12.4	2.8	1890	Milton, Del.	Pensacola, Fla.
81366		Sch.	Willie D. Mulheim	7.91	7.51	34.0	12.0	3.0	1874	Red Hills, Va.	Onancock, Va.
80988		Sip.	Willie E. Morse	9.93	9.44	32.4	12.0	6.2	1892	Friendship, Me.	South West Harbor, Me.
81238		Sip.	Willie F. Thomas	25.28	24.00	63.0	17.5	5.4	1883	Dorchester County, Md.	Crisfield, Md.
81205	K. G. O. J.	Sch.	Willie F. Price	20.04	19.04	54.8	15.9	4.4	1889	Somerset County, Md.	Do.
80922	J. W. K. T.	Sch.	Willie H. Child	628.36	595.07	175.5	36.4	13.1	1888	Thomaston, Me.	Thomaston, Me.
81015		Sch.	Willie H. Higgins	563.06	563.40	148.0	35.1	14.3	1883	Yarmouth, Me.	Boston, Mass.
81205		Sch.	Willie H. White	26.06	24.41	58.0	17.0	4.0	1883	Solomons Island, Md.	Annapolis, Md.
81280		Sch.	Willie J. Gibson	9.96	9.40	58.5	15.3	4.1	1880	do	Baltimore, Md.

<sup>1</sup> Formerly schooner James R. Mitchell.

<sup>2</sup> Formerly British schooner Fanny Given.

## MERCHANT SAILING VESSELS OF THE UNITED STATES—Continued.

Official No.	Signal letters.	Rig.	Name of vessel.	Gross tonnage.	Net tonnage.	Length.	Breadth.	Depth.	When built.	Where built.	Home port (where permanent document issues).
80849	J. V. N. Q.	Sch.	Willie L. Newton	385.52	866.25	140.0	32.6	12.5	1881	Bangor, Me.	Bangor, Me.
80512	J. Q. W. C.	Sch.	Willie L. Swift	100.68	95.65	81.9	22.8	8.4	1875	Provincetown, Mass.	Provincetown, Mass.
80626		Sch.	Willie M. Stevens	80.56	76.48	78.0	22.0	7.0	1877	Bath, Me.	Gloucester, Mass.
81286	K. H. M. N.	Bkn.	Willie R. Hume	665.73	632.45	183.1	39.6	14.0	1800	North Bend, Oreg.	San Francisco, Cal.
80420		Sch.	Willie Lee Hall	56.64	53.81	73.0	23.5	8.8	1873	Newtown, Md.	Baltimore, Md.
81208		Sch.	Willis	7.83	7.44	42.0	10.8	3.2	1889	Smyrna, N. C.	Beaufort, N. C.
80881		Slp.	Willis B.	6.21	5.90	28.0	12.0	3.0	1881	Greenport, N. Y.	Bridgeport, Conn.
81457		Slp.	Will O' the Wisp	8.28	7.87	31.9	11.9	4.6	1893	Bridgeport, Conn.	Do.
81412		Sch.	Willow	39.20	37.24	71.0	15.0	5.5	1892	Catfish Creek, Ga.	St. Marys, Ga.
26492		Slp.	Willow Brook	11.30	10.74	37.5	14.8	8.8	1874	Hartford, Conn.	New York, N. Y.
62526		Slp.	Willow Brook	11.15	10.60	38.0	13.9	6.6	1871	New Bedford, Mass.	Fall River, Mass.
26947	J. F. N. C.	Sch.	Willow Harp	172.73	164.10	95.5	28.7	8.0	1858	Port Jefferson, N. Y.	Port Jefferson, N. Y.
81098		Sch.	Wilmington	9.91	9.91	38.3	13.0	3.2	1885	Wilmington Island, Ga.	Savannah, Ga.
80768	J. T. R. W.	Bk.	Wilna	1,483.38	1,368.07	200.4	42.1	24.0	1880	Fresno, Me.	San Francisco, Cal.
80976	K. B. M. H.	Sch.	Wilson and Hunting	418.70	397.76	152.0	35.0	11.6	1833	Alexandria, Va.	Perth Amboy, N. J.
81049		Sch.	Wilson and Willard	62.58	49.96	62.7	21.3	5.7	1884	Gouldsboro, Me.	Portsmouth, N. H.
81232		Slp.	Wilsonia	12.73	12.09	41.4	13.9	3.4	1849	Pocomoke City, Md.	Norfolk, Va.
80960		Slp.	Winnant V. Weir	13.91	13.22	31.0	15.5	4.0	1883	Glenwood, N. Y.	New York, N. Y.
81461	K. L. T. P.	Sch.	Winchester	118.49	112.57	89.6	25.0	10.0	1893	Prosper, Oreg.	San Francisco, Cal.
26965		Sch.	Windward	67.17	63.82	72.0	23.0	5.6	1858	Dorchester County, Md.	Crisfield, Md.
80525		Sch. y.	Windward	20.58	19.56	51.0	16.2	5.2	1875	Islip, N. Y.	New Bedford, Mass.
80991		Slp.	Windward	6.39	6.08	29.0	10.5	3.0	1881	Worcester County, Md.	Chincoteague, Va.
95147	K. H. V. T.	Sch. y.	Windward	40.42	38.40	64.6	17.6	6.4	1872	Bath, Me.	Boston, Mass.
80883		Sch.	Winfield	12.23	11.62	38.6	14.0	3.5	1882	Key West, Fla.	Key West, Fla.
26786		Sch.	Winfield Scott	49.83	47.36	60.0	22.4	5.0	1861	San Francisco, Cal.	San Francisco, Cal.
81359		Sch.	Winifroy	11.12	10.56	42.6	14.2	2.9	1892	Isle of Wight County, Va.	Norfolk, Va.
26310		Sch.	Wingarsheek	65.40	62.13	69.6	20.0	7.0	1860	Gloucester, Mass.	York, Me.
80847	J. V. N. K.	Sch.	Wing and Wing	141.82	134.73	104.0	30.0	8.2	1851	San Francisco, Cal.	San Francisco, Cal.
81394		Slp.	Winged Arrow	8.84	8.40	34.0	10.5	3.9	1892	Everett, Wash.	Port Townsend, Wash.
51504		Cat.	Winged Arrow	5.62	5.34	23.6	11.0	3.5	1890	Osterville, Mass.	Barnstable, Mass.
81300	K. H. R. Q.	Sch.	Winnegance	264.16	250.96	126.7	30.4	8.4	1871	Philpaburg, Me.	Bath, Me.
80265	J. K. S. W.	Sch.	Winnier	185.25	176.02	99.7	28.3	9.1	1871	Harrington, Me.	Machias, Me.
81463		Sch.	Winnie	10.60	10.07	42.5	14.2	4.2	1893	Old River, Tex.	Garretton, Tex.
80721		Sch.	Winnie L.	6.98	6.64	27.0	10.0	4.0	1879	Lynn, Mass.	New York, N. Y.
81173		Sch.	Winnie Davis	23.81	14.76	58.0	19.6	4.0	1887	Huntsboro, Miss.	New Orleans, La.
80439	J. P. S. E.	Sch.	Winnie Lawry	246.40	234.08	108.0	29.6	10.2	1874	Waldoboro, Me.	Boston, Mass.
81213		Sch.	Winnie Weaver	17.17	16.32	45.0	13.5	5.5	1889	Charlevoix, Mich.	Chicago, Ill.
90362		Sch.	Winnie Wing	200.23	190.22	118.0	28.0	10.0	1867	Fort Howard, Wis.	Grand Haven, Mich.
81069		Slp.	Winnie A. Small	25.02	23.77	53.5	17.6	3.0	1885	Alna, Me.	Wiscasset, Me.
81060		Sch.	Winnie H. Windsor	26.94	25.59	63.1	17.2	5.2	1884	Solonons Island, Md.	Annapolis, Md.
20491	K. H. G. L.	Sch.	Winons	50.24	47.73	80.0	18.6	6.9	1873	New York, N. Y.	New York, N. Y.
81207	K. G. D. N.	Sch.	Winons	106.91	103.47	88.4	25.3	9.1	1889	Essex, Mass.	Gloucester, Mass.
81242		Slp. y.	Winons	8.33	8.40	27.5	10.8	5.4	1848	Gloucester, Mass.	Do.
80146	J. K. B. D.	Sch.	Winstow Morse	111.23	105.07	82.9	24.4	7.2	1870	Bath, Me.	Boston, Mass.
80629		Slp. y.	Winstow	19.28	18.21	41.0	15.5	5.5	1876	Brooklyn, N. Y.	Do.
81018		Sch.	Wintah	18.16	17.31	43.2	16.4	6.1	1884	Charleston, S. C.	Georgetown, S. C.
80376		Slp.	Witch	16.62	15.79	43.0	14.5	4.5	1873	Newport, R. I.	New Haven, Conn.
81179		Y w. l. y.	Witch	6.58	6.25	32.0	11.2	3.4	1896	Salem, N. J.	Camden, N. J.
80267	J. L. M. V.	Sch.	Witch Hazel	251.49	238.92	118.2	32.1	8.5	1872	Bath, Me.	Providence, R. I.
80269		Sch.	Witch of the Bay	22.45	21.24	44.5	20.0	3.5	1870	San Francisco, Cal.	San Francisco, Cal.
81169		Cat.	Witch of the Wave	6.61	6.47	29.5	10.6	3.9	1873	Edgartown, Mass.	Edgartown, Mass.
81374		Slp.	Witch of the Wave	18.10	17.20	44.3	16.0	4.7	1892	Walliaville, Tex.	Galveston, Tex.
80760	K. C. Q. D.	Slp. y.	Wizard	35.54	33.76	63.0	17.2	5.3	1890	Greenspoint, N. Y.	New York, N. Y.
80869		Sch.	Wolf River Packet	11.45	10.88	39.0	13.7	8.0	1879	Shieldsboro, Miss.	Shieldsboro, Miss.
26349		Sch.	Wollin	48.80	46.36	84.0	18.8	5.3	1854	Milwaukee, Wis.	Milwaukee, Wis.
26167		Slp.	Wolverine	141.95	134.86	120.0	26.0	6.8	1867	East Saginaw, Mich.	Port Huron, Mich.
62522		Sch.	Wolverine	195.72	185.94	117.0	25.4	8.4	1871	Grand Haven, Mich.	Milwaukee, Wis.
26905		Sch.	Wonder	49.15	46.71	62.0	23.0	5.0	1868	San Francisco, Cal.	San Francisco, Cal.
26951		Sch.	Wonder	68.13	64.73	66.0	24.6	6.4	1847	Piermont, N. Y.	Port Jefferson, N. Y.
80516		Sch.	Wonder	39.05	37.10	61.0	16.3	5.7	1875	Sheboygan, Wis.	Chicago, Ill.
80851		Slp.	Wonder	7.49	7.12	34.4	11.9	3.0	1873	Smiths Landing, N. J.	Somers Point, N. J.
80706		Slp.	Wonder	9.01	8.56	35.5	14.6	3.1	1878	Sayville, N. Y.	Perth Amboy, N. J.
81293		Slp.	Wonder	6.16	5.86	30.4	9.9	2.6	1890	Hamburg, Conn.	New London, Conn.
81464		Sch.	Wonder	14.67	13.94	47.4	12.4	3.1	1894	Chester, Pa.	Philadelphia, Pa.
60532	H. F. C. J.	Bg.	Woodbury	883.11	863.95	113.7	27.6	17.2	1866	Bath, Me.	Boston, Mass.
80972	K. B. M. C.	Sch.	Woodbury M. Snow	107.38	102.02	73.4	21.4	7.5	1863	Rockland, Me.	Rockland, Me.
26622		Sch.	Wood Duck	18.84	17.42	46.7	15.8	4.8	1840	Philadelphia, Pa.	Camden, N. J.
26757	J. B. H. P.	Sch.	Woodside	564.34	564.63	142.8	31.1	11.7	1896	Cumberland, Me.	Portland, Me.
80852	J. V. N. T.	Sch.	Woodward Abrahams	744.25	707.04	166.0	35.0	16.1	1881	Waldoboro, Me.	Boston, Mass.
80958		Sch.	Woodford	29.14	27.68	63.2	18.0	4.7	1883	Madison, Md.	Crisfield, Md.
81064		Slp.	Wrangel	9.57	9.09	47.8	11.7	3.5	1864	Wrangel, Alaska	Wrangel, Alaska
80335		Sch.	Wren	16.15	9.90	48.2	16.7	3.6	1873	New Orleans, La.	New Orleans, La.
80555		Slp.	Wren	9.75	9.27	48.0	12.5	3.8	1875	Dorchester County, Md.	Baltimore, Md.
81277		Sch.	Wren	6.76	6.42	34.6	9.8	3.3	1890	Onokama, Mich.	Grand Haven, Mich.
26246		Sch.	Wyandotte	820.81	804.77	141.0	31.8	9.6	1856	Newport, Mich.	Toledo, Ohio
81062		Slp.	Wyandotte	7.93	7.54	37.0	12.0	3.0	1884	Norfolk, Va.	Norfolk, Va.
81460		Cat.	Wychemers	7.61	7.14	37.5	12.2	3.9	1864	Harwich Port, Mass.	Dorset, Mass.

\* Formerly schooner-yacht Haas.

\* Formerly schooner Prospero.

\* Formerly brig David Owen.

## MERCHANT SAILING VESSELS OF THE UNITED STATES—Continued.

Official No.	Signal letters.	Rig.	Name of vessel.	Gross tonnage.	Net tonnage.	Length.	Breadth.	Depth.	When built.	Where built.	Home port (where permanent document issues).
			X.			Feet.	Feet.	Feet.			
27012		Sch.	X 10 U 8	23.73	22.54	44.0	15.7	4.0	1888	South Haven, Mich.	Grand Haven, Mich.
27017		Sip.	Xantho	9.04	8.59	36.2	13.0	4.0	1894	Lake Charles, La.	Braashear, La.
27009	J. P. F. N.	Bk.	Xenia	1,174.30	1,134.89	182.6	36.6	22.9	1874	Bath, Me.	Boston, Mass.
27014		Sch.	Xibalba	13.75	13.06	37.4	13.9	3.1	1892	Boggy Bayou, Fla.	Pensacola, Fla.
27015		Sip.	Xora	10.72	10.18	32.3	13.2	5.0	1893	Seattle, Wash.	Seattle, Wash.
			Y.								
27057		Sch.	Yaecht	13.21	12.55	40.0	15.6	3.6	1893	Cambridge, Md.	Baltimore, Md.
27024	K. C. S. H.	Sch.	Yale	716.84	681.00	167.3	35.1	17.8	1884	Belfast, Me.	New Haven, Conn.
27043		Ctr. y.	Yama	11.41	10.84	49.0	9.3	7.8	1899	Brooklyn, N. Y.	Oswego, N. Y.
27573	J. F. M. L.	Bk.	Yamoyden	487.27	462.91	133.2	30.6	19.9	1868	Baltimore, Md.	Somera Point, N. J.
27043		Sip.	Yamogens	7.38	7.01	26.1	12.8	3.6	1895	Newport, R. I.	Newport, R. I.
27631	K. D. W. S.	Sch. y.	YAMPA	170.31	161.80	121.0	27.0	13.3	1887	Wilmington, Del.	New York, N. Y.
27513		Sch.	Yankee	236.00	224.20	138.2	25.5	11.8	1862	Marine City, Mich.	Port Huron, Mich.
27534		Sip.	Yankee	16.72	15.89	40.0	14.0	5.0	1852	Westbrook, Conn.	Norfolk, Va.
27625		Sch.	Yankee	11.96	11.37	38.0	12.3	3.5	1884	Sand Beach, Mich.	Port Huron, Mich.
27605		Sip.	Yankee Bride	10.32	9.80	34.0	13.0	3.0	1875	Boothbay, Me.	Newport, R. I.
27523	H. S. V. R.	Sch.	Yankee Double	214.89	204.15	117.0	28.0	0.0	1873	Elizabethport, N. J.	New York, N. Y.
27632		Sip.	Yankee Doodle	7.25	7.25	33.0	12.0	2.0	1887	Titusville, Fla.	St. Augustine, Fla.
27657		Sip.	Yankee Girl	87.52	83.14	80.8	25.6	6.8	1896	Harpeswell, Me.	Rockland, Me.
27659		Sip.	Yankee Girl	7.09	7.31	29.4	11.4	5.3	1893	Friendship, Me.	Waldoboro, Me.
27504		Sch.	Yankee Maid	56.78	53.95	64.5	19.0	7.0	1858	Portsmouth, N. H.	Rockland, Me.
27559		Sch.	Yankee Maid	13.60	12.98	38.2	13.7	5.7	1896	Harpeswell, Me.	Machias, Me.
27006		Sip.	Yankee Maid	10.32	9.80	34.0	13.0	3.6	1872	Boothbay, Me.	Fall River, Mass.
27547		Sip.	Yaquina	6.82	6.49	30.0	12.7	3.0	1865	San Francisco, Cal.	San Francisco, Cal.
65055		Sch.	Ya Yabo	163.04	165.04	116.0	30.0	7.0	1893	Pensacola, Fla.	Pensacola, Fla.
27619		Sip.	Yeoman	12.33	11.72	31.2	14.4	3.9	1879	Jonesport, Me.	Machias, Me.
27653		Lgr.	Yr. Florida	6.16	5.88	33.1	10.3	2.9	1892	Campidaville, La.	New Orleans, La.
27621		Sip.	Yolande	14.18	13.48	36.2	13.1	6.0	1881	Bridgewood, N. Y.	New York, N. Y.
27029		Sip.	Yolande	9.77	9.28	30.4	12.3	5.0	1886	Boothbay, Me.	Boothbay, Me.
27051		Ctr. y.	Yolande	9.55	9.08	32.0	13.7	4.2	1889	Greenport, N. Y.	New York, N. Y.
27091		Sip.	Yolo Bello	15.49	11.61	45.0	10.0	4.5	1896	San Francisco, Cal.	San Francisco, Cal.
27042	K. J. B. P.	Sch.	Yonkers	1,265.41	1,219.80	187.0	38.0	23.5	1861	Ruth, Mo.	New York, N. Y.
27514		Sch.	York State	303.07	287.92	134.0	28.4	11.2	1809	Ashtabula, Ohio	Chicago, Ill.
27507	J. C. L. W.	Sip.	Yosemite	1,153.84	1,104.25	183.0	37.2	23.8	1868	Portsmouth, N. H.	San Francisco, Cal.
27571		Sch.	Yosemite	31.65	30.07	52.0	19.2	4.2	1868	Roslyn, N. Y.	New York, N. Y.
27596		Sch.	Yosemite	28.48	27.07	54.0	17.6	4.5	1874	San Francisco, Cal.	San Francisco, Cal.
27646	K. J. Q. W.	Sch.	Yosemite	121.51	115.44	97.8	23.2	11.5	1891	Essex, Mass.	Gloucester, Mass.
27508		Sch.	Young America	242.69	230.85	129.9	25.1	10.4	1853	Buffalo, N. Y.	Detroit, Mich.
27524		Sch.	Young America	47.46	45.09	60.0	29.0	5.0	1858	Toms River, N. J.	Boston, Mass.
27646		Sch.	Young America	23.92	22.74	51.5	15.8	7.7	1859	San Francisco, Cal.	San Francisco, Cal.
27558		Sch.	Young America	6.11	5.80	31.0	11.4	3.4	1862	Bath, Me.	Portland, Me.
27832		Sch.	Young American	5.44	5.17	32.3	10.2	2.8	1892	Ocean Springs, Miss.	Shilohboro, Miss.
27640	K. H. S. D.	Sch.	Young Brothers	897.07	852.79	180.3	37.6	18.9	1890	Belfast, Me.	Newport, R. I.
27587		Sch.	Young Burkhardt	11.71	11.12	30.0	11.0	3.0	1870	Palacios, Tex.	Galveston, Tex.
27659		Lgr.	Young Junietta	6.88	6.58	37.1	11.6	3.1	1892	Morgan City, La.	Brashear, La.
27649		Lgr.	Young Sam	7.41	7.04	34.2	10.4	3.3	1891	Lockport, La.	New Orleans, La.
27605		Sch.	Young Tell	21.05	20.00	47.5	15.9	4.9	1832	Hampton, N. H.	Camden, Me.
27034		Sip.	Young Undine	6.16	5.88	30.6	12.1	3.5	1888	Johns Island, S. C.	Charleston, S. C.
27646		Lgr.	Young Victoria	7.93	7.54	35.7	11.0	3.2	1801	Lockport, La.	New Orleans, La.
27583		Lgr.	Young Wallace	7.34	6.98	35.2	11.2	3.0	1809	New Orleans, La.	Do.
27648		Sip.	Young and Marble	6.52	6.20	33.0	9.0	3.6	1891	Fairhaven, Wash.	Port Townsend, Wash.
27503	J. M. C. P.	Sch.	Yroka	129.43	114.41	87.7	25.5	7.3	1873	Columbia Falls, Me.	Machias, Me.
27622		Sch.	Yttria	10.41	9.89	45.5	14.1	3.3	1883	Tilghmans Island, Md.	Baltimore, Md.
27650		Sch.	Yukon	1,602.69	1,522.58	270.0	42.0	17.6	1893	West Bay City, Mich.	Cleveland, Ohio.
27601		Sch.	Yukon	17.85	16.08	44.3	12.7	5.6	1894	Ballard, Wash.	Seattle, Wash.
27654	K. L. Q. J.	Ctr. y.	Zette	11.69	11.59	44.8	9.8	7.2	1893	New Rochelle, N. Y.	Newport, R. I.
			Z.								
28114		Sch.	Z. E. Beachamp	18.06	17.16	59.6	15.7	4.0	1888	Ortolo, Md.	Cape Charles City, Md.
28096		Sch.	Z. E. Layton	56.96	54.12	79.0	23.5	5.3	1881	Madison, Md.	Crisfield, Md.
28031		Sch.	Z. G. Simmons	136.54	129.72	106.0	25.0	7.0	1866	Haron, Ohio	Milwaukee, Wis.
28067		Sch.	Z. S. Wallingford	9.86	9.07	33.6	12.5	3.9	1870	Portsmouth, N. H.	Salem, Mass.
28094	J. T. S. K.	Sch.	Zachous Sherman	767.90	729.50	171.5	38.5	17.2	1892	Bath, Me.	New Haven, Conn.
28106		Sip.	Zaida	6.85	6.51	27.0	12.0	3.3	1861	Norwalk, Conn.	New York, N. Y.
28119		Sip.	Zaim	8.04	7.64	29.7	12.8	4.9	1867	Rockland, Conn.	Mount Desert Ferry, Me.
28028	H. S. W. M.	Sch.	Zampa	144.07	139.87	92.2	25.6	8.3	1864	East Machias, Me.	Machias, Me.
28110	K. D. V. W.	Sch.	Zampa	585.76	566.48	145.7	36.0	10.4	1867	Port Madison, Wash.	San Francisco, Cal.
28118		Sip. y.	Zantb	8.47	8.05	20.0	11.3	3.6	1889	Port Jefferson, N. Y.	Port Amboy, N. J.
28116		Sch.	Zapotec	311.34	296.01	204.7	34.7	14.6	1890	Marine City, Mich.	Port Huron, Mich.
28100		Sch.	Zarets	9.69	9.21	51.8	11.6	3.6	1882	Crisfield, Md.	Crisfield, Md.
28081	J. P. H. N.	Sch.	Zella	172.50	116.37	81.0	27.0	7.0	1874	Pembroke, Me.	Oran, Me.
28125		Sch.	Zellé L	5.63	5.35	27.6	11.2	3.7	1893	St. Andrews Bay, Fla.	Pensacola, Fla.

(a) ship Ocean Signal.

b Formerly British ship Tennyson.

(c) German ship Deutschland.

## MERCHANT SAILING VESSELS OF THE UNITED STATES—Continued.

Official No.	Signal letters.	Rig.	Name of vessel.	Gross tonnage.	Net tonnage.	Length.	Breadth.	Depth.	When built.	Where built.	Home port (where permanent document issued).
28112	.....	Slp.	Zella.....	7.02	6.67	23.5	12.5	4.4	1888	Noank, Conn.....	Stonington, Conn.
28123	.....	Slp.	Zella.....	11.80	11.21	39.5	14.4	5.0	1893	Port Republic, N. J.....	Somers Point, N. J.
28097	.....	Sch.	Zema.....	9.13	8.67	51.7	11.8	3.0	1881	Baltimore, Md.....	Bridgeton, N. J.
28075	.....	Sch.	Zemie.....	14.64	13.91	46.0	13.0	4.0	1872	Norwalk, Conn.....	Bridgeton, Conn.
28111	.....	Slp.	Zenith.....	11.49	10.92	46.0	14.7	3.0	1887	Mount Pleasant, N. C.....	Newbern, N. C.
28095	.....	Sch.	Zenobia.....	78.73	74.80	77.0	22.0	8.1	1881	Essex, Mass.....	Gloucester, Mass.
28128	.....	Slp. y.	Zenobia.....	11.68	11.10	37.6	12.2	5.2	1895	Boston, Mass.....	Boston, Mass.
28104	.....	Sch.	Zenora.....	10.01	9.51	32.5	13.4	3.8	1884	Key West, Fla.....	Key West, Fla.
28059	J. F. N. B.	Sch.	Zephanlah Steelman	230.08	218.58	112.0	30.2	8.5	1868	Absecon, N. J.....	New York, N. Y.
28109	.....	Slp.	Zeph. S. Conover.....	17.21	16.35	43.3	16.0	4.7	1865	Atlantic City, N. J.....	Bridgeton, N. J.
28071	.....	Sch.	Zephyr.....	48.90	46.46	67.0	20.5	6.4	1870	Boothbay, Me.....	Provincetown, Mass.
28073	.....	Sch.	Zephyr.....	30.20	28.69	52.7	18.6	5.8	1871	Solomons I-land, Md.....	Crisfield, Md.
28079	.....	Slp.	Zephyr.....	13.35	12.68	39.0	16.0	4.0	1873	Mathews County, Va.....	Newport News, Va.
28092	.....	Slp.	Zephyr.....	12.00	11.40	38.0	14.5	4.3	1879	Cold Spring, N. Y.....	Cold Spring, N. Y.
28105	.....	Sch.	Zephyr.....	8.90	8.45	37.3	12.0	5.6	1872	Pembroke, Me.....	Eastport, Me.
28030	.....	Sch.	Zeppie.....	11.78	11.20	40.0	12.0	4.0	1865	Swampscott, Mass.....	Plymouth, Mass.
28120	.....	Slp.	Zigeuner.....	18.51	17.59	52.0	12.9	8.0	1887	Boston, Mass.....	Newport, R. I.
28005	.....	Sch.	Zingara.....	9.62	9.14	43.8	16.3	4.0	1852	Anne Arundel County, Md.....	Baltimore, Md.
28061	.....	Sch.	Zingara.....	29.87	28.38	53.0	18.0	5.5	1864	Somerset County, Md.....	Tappahannock, Va.
28156	.....	Slp. y.	Zingara.....	12.31	11.70	34.3	13.8	5.1	1887	Brooklyn, N. Y.....	Philadelphia, Pa.
28034	.....	Slp.	Zouave.....	27.19	27.19	46.6	18.7	5.7	1895	Staten Island, N. Y.....	New York, N. Y.
28048	.....	Sch.	Zouave.....	6.12	5.81	29.0	11.0	4.0	1865	Rockland, Me.....	Portland, Me.

<sup>1</sup> Formerly sloop-yacht Gertrude.

# PART II.

## ALPHABETICAL LIST

OF

### MERCHANT STEAM VESSELS OF THE UNITED STATES.

(Steel vessels in SMALL CAPITALS, iron vessels in *italics*.)

ABBREVIATIONS.—St. shp., steamship; St. a., steamer, screw; St. p., steamer, side-wheel; \*St. p., steamer, stern-wheel; St. y., steam yacht; St. bge., steam barge; St. c. bt., steam canal boat; St. cat., steam catamaran.

Official No.	Signal letters.	Rig.	Name of vessel.	Gross tonnage.	Net tonnage.	Length.	Breadth.	Depth.	Nominal horse power.	Indicated horse power.	When built.	Where built.	Home port (where permanent document issues).
<b>A.</b>													
105340		St. a.	A. Andrew, jr	84.85	17.42	<i>Feet.</i>	<i>Feet.</i>	<i>Feet.</i>			1873	Toledo, Ohio	Toledo, Ohio.
106287		St. a.	A. Demarest	37.47	18.74	61.0	15.4	6.7			1884	Brooklyn, N. Y.	Portland, Me.
106030		*St. p.	A. Durio	67.44	67.44	66.8	15.4	3.6			1881	New Iberia, La.	Brushier, La.
105470		St. a.	A. Eaton	14.81	8.48	49.0	12.0	4.0			1872	Milwaukee, Wis.	Milwaukee, Wis.
106368		St. a.	A. Folsom	940.94	789.65	180.3	33.0	21.0			1885	West Bay City, Mich.	Port Huron, Mich.
105202		St. a.	A. McMillan	14.44	8.79	44.0	12.0	5.0	19		1872	Saugatuck, Mich.	Grand Haven, Mich.
106710		St. a.	A. McVittie	2,046.90	1,552.88	240.0	42.0	28.4			1890	Detroit, Mich.	Ogdensburg, N. Y.
380		St. a.	A. Miller	31.73	17.37	64.0	14.2	7.0			1866	Chicago, Ill.	Chicago, Ill.
106652		St. p.	A. W. Whrie, Jr.	421.77	291.24	148.2	28.5	9.0			1889	Sandusky, Ohio	Sandusky, Ohio.
106066		St. a.	A. Weston	511.10	269.24	163.9	31.3	13.3			1882	Mount Clemens, Mich.	Stapen, Bridge, N. Y.
105928		St. a.	A. A. Bellinger	14.60	7.30	43.6	12.3	6.0	30		1880	Buffalo, N. Y.	Buffalo, N. Y.
105913		St. a.	A. A. Carpenter	38.48	19.23	60.0	15.6	8.6			1880	do	Chicago, Ill.
14428		St. a.	A. A. Parker	1,660.84	1,274.24	246.9	28.2	20.9			1884	Cleveland, Ohio	Detroit, Mich.
106163		St. a.	A. B. Gargill	83.50	41.78	71.6	22.0	6.1			1883	Boston, Mass.	Boston, Mass.
107037		St. a.	A. B. Covington	56.84	31.74	63.6	17.4	7.2	48		1893	Washington, N. C.	Newbern, N. C.
106257		St. a.	A. B. Taylor	103.64	72.56	108.0	20.0	7.8			1884	Saugatuck, Mich.	Grand Haven, Mich.
1937		St. p.	A. B. Valentine	308.37	191.53	205.0	25.0	9.0			1869	Red Hook, N. Y.	Albany, N. Y.
381		St. a.	A. B. Ward	30.67	16.34	59.8	14.0	7.0			1866	Chicago, Ill.	Chicago, Ill.
105951		St. a.	A. B. Watson	28.40	14.20	50.1	13.5	7.2			1880	Muskegon, Mich.	Grand Haven, Mich.
105994		St. a.	A. C. Adams	41.76	20.48	62.8	16.0	9.0	30		1881	Buffalo, N. Y.	Dunth, Minn.
105710		St. a.	A. C. Cheney	186.62	93.54	118.0	26.8	10.1			1877	Newburg, N. Y.	Albany, N. Y.
106411		*St. p.	A. C. Freese	205.74	175.31	119.0	27.5	4.5			1846	San Francisco, Cal.	San Francisco, Cal.
106518		St. a.	A. C. Ross	150.09	75.05	100.0	22.0	9.6			1888	Philadelphia, Pa.	Baltimore, Md.
106469		St. a.	A. C. Sumner	68.83	34.42	78.5	19.0	7.8	28		1874	Brooklyn, N. Y.	New York, N. Y.
1496		St. a.	A. C. Van Raalte	176.63	130.98	96.4	23.0	8.8	200		1867	Buffalo, N. Y.	Chicago, Ill.
106488		St. a.	A. D. Hayward	304.94	224.11	137.9	23.6	10.8		300	1867	Manitowoc, Wis.	Detroit, Mich.
106488		St. a.	A. D. Thomson	1,399.95	1,075.00	265.0	38.0	24.0		850	1891	West Superior, Wis.	Buffalo, N. Y.
105130		St. a.	A. F. Bartlett	10.74	5.37	48.0	10.2	4.4	25		1871	East Saginaw, Mich.	Detroit, Mich.
105786		St. p.	A. F. Beach	173.75	120.07	88.0	43.0	9.2			1878	Athens, N. Y.	Albany, N. Y.
1853		St. a.	A. F. Kappella	22.98	11.49	55.0	13.0	4.9			1868	Philadelphia, Pa.	Bath, Me.
106645		St. a.	A. G. Lindsay	1,354.24	1,111.51	186.4	27.6	21.8			1869	Detroit, Mich.	Detroit, Mich.
105205		St. a.	A. G. Van Schaick	39.87	19.94	67.5	14.6	8.1			1872	Chicago, Ill.	Chicago, Ill.
106068		St. a.	A. I. Holloway	18.45	9.23	44.9	12.6	6.3			1842	Buffalo, N. Y.	Buffalo, N. Y.
105172		St. a.	A. J. Hoole	16.31	8.16	51.1	12.1	5.9			1872	do	New York, N. Y.
106336		St. p.	A. J. Lane	93.87	55.18	63.0	25.0	4.0			1885	Fort Mason, Fla.	Jacksonville, Fla.
105805		St. p.	A. J. Whitney	72.62	72.62	89.8	18.0	3.2			1880	Rock Island, Ill.	Rock Island, Ill.
29920		St. c. bt.	A. J. Wright	136.68	106.33	96.0	17.8	8.6			1880	Buffalo, N. Y.	Rock Island, Ill.
1836		St. a.	A. L. Archambault	18.23	9.12	52.0	13.4	5.1	36		1869	Philadelphia, Pa.	Philadelphia, Pa.
107143		*St. p.	A. L. Goldberg	77.40	58.29	129.0	20.0	8.0			1895	Nashville, Tenn.	Nashville, Tenn.
105937		St. a.	A. L. Hopkins	756.86	640.00	170.8	32.4	12.2	500		1890	Marine City, Mich.	Detroit, Mich.
306		St. a.	A. M. Hall	28.53	14.7	40.0	14.1	7.2			1884	Buffalo, N. Y.	New York, N. Y.
106947		St. a.	A. M. Bramell	34.94	17.02	55.2	15.0	6.0			1892	Bordentown, N. J.	Philadelphia, Pa.
105230		St. a.	A. M. Hathaway	217.38	166.69	146.4	16.6	16.8			1873	Fall River, Mass.	Newport, R. I.
107156		St. a.	A. M. Low	18.75	12.78	35.4	12.1	4.0			1892	South Norwalk, Conn.	Bridgeport, Conn.
106621		St. a.	A. M. Smith	87.22	18.61	66.4	16.5	6.6			1871	Philadelphia, Pa.	Hartford, Conn.

<sup>1</sup> Formerly st. a. Kasota.



## MERCHANT STEAM VESSELS OF THE UNITED STATES—Continued.

Official No.	Signal letters.	Rig.	Name of vessel.	Gross tonnage.	Net tonnage.	Length.	Breadth.	Depth.	Nominal horse power.	Indicated horse power.	When built.	Where built.	Home port (where permanent document issued).
						Feet.	Feet.	Feet.					
105782		St. s.	A. P. Gorman	17.92	9.16	46.3	12.1	5.2	25		1877	Washington, D. C.	Washington, D. C.
10556		St. p.	A. P. Hurt	140.11	140.11	118.0	18.0	6.0	80		1860	Wilmington, Del.	Wilmington, N. C.
106735		St. p.	A. R. Bragg	16.20	162.71	115.6	26.8	4.7			1890	Newport, Ark.	Memphis, Tenn.
106071		St. s.	A. R. Colborn	15.59	207.39	129.9	27.7	9.5			1882	Saugatuck, Mich.	Chicago, Ill.
864		St. s.	A. R. Gray	34.34	17.17	56.0	13.4	7.3			1863	Lockport, N. Y.	Philadelphia, Pa.
106805		St. s.	A. R. Robinson	62.18	43.56	44.5	17.4	6.9			1890	Brooklyn, Wash.	Pt. Townsend, Wash.
105785		St. s.	A. S. Allen	14.20	7.10	39.1	12.6	6.6			1878	Chicago, Ill.	Chicago, Ill.
105145		St. s.	A. T. Serrell	49.50	24.80	75.0	17.4	8.3	60		1871	Bordentown, N. J.	Newport, R. I.
106362		St. s.	A. W. Burch	37.08	25.33	64.4	9.3	4.2	30		1882	Jamestown, N. Y.	Sandusky, Ohio.
106692		St. s.	A. W. Chesterton	99.38	49.69	76.2	18.5	9.6	375		1869	Gloucester, Mass.	Boston, Mass.
106025		St. s.	A. W. Colton	92.61	48.46	81.0	18.0	10.0			1881	Buffalo, N. Y.	Detroit, Mich.
106064		St. s.	Abbott Collins	68.80	34.40	67.0	22.8	5.5			1882	Boston, Mass.	Gloucester, Mass.
106794		St. s.	Abe Perkins	14.32	8.19	32.0	12.1	3.9			1890	Seattle, Wash.	Seattle, Wash.
105361		St. s.	Abercorn	260.70	190.83	126.1	26.1	11.0			1874	Marine City, Mich.	Port Huron, Mich.
105544		St. p.	Aberdeen	98.07	84.18	77.7	16.4	3.3			1888	Aberdeen, Wash.	Pt. Townsend, Wash.
105124		St. p.	Abner Gilo	124.18	124.18	110.0	21.0	3.0			1872	Le Claire, Iowa	Burlington, Iowa.
106316		St. p.	Abner O'Neal	197.74	107.74	150.0	28.4	3.8			1884	Freedom, Pa.	Omaha, Nebr.
105946		St. p.	Abram P. Skidmore	73.01	36.51	81.0	18.4	8.3			1880	Kingston, N. Y.	New York, N. Y.
107058		St. s.	Abreus	30.97	18.83	68.8	15.0	5.3			1893	Peekskill, N. Y.	Philadelphia, Pa.
106299		St. s.	Absecon	87.31	51.20	91.0	17.3	6.8			1884	Bordentown, N. J.	Chincoteague, Va.
107015		St. s.	Abyssinia	13.72	8.27	46.0	10.4	3.0		85	1893	Chicago, Ill.	Chicago, Ill.
106188		St. s.	Acacia	11.94	8.58	51.0	11.8	3.7			1883	Port Morris, N. Y.	New York, N. Y.
105986		St. a.	Acadia	24.22	12.11	48.0	13.0	3.6	6		1881	Ellsworth, Me.	Do.
105235	J. M. B. P.	St. shp.	Zaculco	2,572.38	1,759.24	290.0	40.0	20.0			1873	Wilmington, Del.	Do.
105686		St. p.	Aconuack	434.57	374.63	130.8	25.3	8.3	250		1877	Brooklyn, N. Y.	Do.
106607		St. s.	Acono	77.51	56.97	72.0	22.0	7.4	25	50	1888	Siuslaw, Oreg.	San Francisco, Cal.
106630		St. p.	Acono	294.66	275.94	177.5	37.0	5.2	74	102	1889	San Francisco, Cal.	Do.
106790		St. s.	Acono	94.83	47.42	84.0	21.1	9.8		150	1890	Athens, N. Y.	New York, N. Y.
106843		St. c. bt.	Acono	128.09	103.07	94.0	17.5	8.7		175	1891	Lockport, N. Y.	Buffalo, N. Y.
107039		St. s.	Acono	5.22	29.26	66.8	17.0	9.6			1893	Buffalo, N. Y.	Do.
105204		St. p.	Acorn	24.54	24.54	65.0	18.0	3.0			1871	Middleport, Ohio	Wheeling, W. Va.
105456		St. p.	Acorn	141.28	141.28	128.0	22.0	4.0			1872	Pittsburg, Pa.	Pittsburg, Pa.
105266		St. s.	Active	14.03	7.02	46.0	13.6	5.0			1873	New York, N. Y.	New York, N. Y.
106922		St. s.	Active	28.53	14.27	57.9	15.9	6.8			1880	Boston, Mass.	Boston, Mass.
106489		St. s.	Active	73.32	41.51	90.6	16.0	7.0	60		1887	New Britain, N. J.	Philadelphia, Pa.
106380		St. s.	Active	59.74	40.09	50.8	16.8	5.7	125		1888	Port Jefferson, N. Y.	Bridgeport, Conn.
106591		St. a.	ACTIVE	173.81	86.91	100.0	22.5	12.5	150	500	1888	San Francisco, Cal.	San Francisco, Cal.
106912		St. s.	Active	60.35	30.18	69.0	18.0	8.5	100		1892	Philadelphia, Pa.	Philadelphia, Pa.
107078		St. s.	Active	13.13	6.57	53.3	12.0	4.0			1894	Port Clinton, Ohio	Sandusky, Ohio.
107172		St. s.	Active	31.52	25.61	40.0	14.5	3.8			1895	East Providence, R. I.	Providence, R. I.
641		St. s.	Acushnet	188.51	101.83	131.5	26.8	8.5	75		1859	Mystic, Conn.	Bridgeport, Conn.
105713		St. p.	Ada	64.01	45.13	71.0	18.0	3.5	20		1874	Eureka, Cal.	Eureka, Cal.
106487		St. s.	Ada	23.50	15.78	35.0	10.5	3.6			1887	Silver Creek, N. Y.	Sandusky, Ohio.
106850		St. p.	Ada	47.23	23.62	65.2	11.4	7.7			1891	Orange, Tex.	Galveston, Tex.
106590		St. p.	Ada V.	23.38	21.82	82.0	13.6	2.6			1888	Little Hocking, Ohio	Wheeling, W. Va.
106373		St. s.	Ada Barrett	21.43	10.72	46.4	13.9	6.6	130		1885	Buffalo, N. Y.	Duluth, Minn.
106110		St. s.	Ada Velma	21.02	15.48	43.4	15.4	4.8			1882	Northport, N. Y.	Cold Spring, N. Y.
106832		St. c. bt.	Adamant	141.55	112.46	92.2	17.4	9.7			1891	Lockport, N. Y.	New York, N. Y.
107106		St. s.	Adamant Plaster	24.64	16.69	52.8	15.9	14.2			1894	New Haven, Conn.	New Haven, Conn.
106720		St. s.	Adam Homer	26.06	13.03	43.0	13.5	6.5			1890	Buffalo, N. Y.	Buffalo, N. Y.
106376		St. p.	Adam Jacobs	268.33	217.82	162.2	28.0	4.6			1885	Pittsburg, Pa.	Pittsburg, Pa.
105447		St. p.	Addie V.	81.02		92.4	20.7	3.6			1874	Seattle, Wash.	Pt. Townsend, Wash.
106356		St. s.	Addie V.	21.27	11.98	57.7	14.5	5.8	130		1885	Bayville, N. Y.	Bridgeport, Conn.
106419		St. s.	Addie Richardson	12.43	8.28	46.0	11.4	4.3			1886	Monmouth Beach, N. J.	New York, N. Y.
106491		St. y.	Adela	16.98	8.49	48.5	12.4	4.3			1887	Newburyport, Mass.	Newark, N. J.
25090		St. s.	Adelaide	61.27	30.64	71.0	18.0	7.0	30		1864	Bordentown, N. J.	New York, N. Y.
106770		St. y.	Adela	38.45	18.23	76.9	14.0	4.0			1890	Milwaukee, Wis.	Grand Haven, Mich.
798		St. s.	Adella	85.96	42.08	83.6	15.0	9.4	80		1864	New York, N. Y.	Bath, Me.
105513		St. s.	Adella	15.96	7.98	46.0	12.2	3.8			1875	Cold Spring, N. Y.	Bridgeport, Conn.
105689	K. D. P. W.	St. y.	Adella	754.39	27.55	82.6	16.0	7.4			1881	East Boston, Mass.	Newport, R. I.
107100		St. s.	Adella Shores	53.08	556.98	195.2	34.9	11.4			1894	Gibraltar, Mich.	Marquette, Mich.
125980		St. p.	Adella	134.31	134.31	130.7	23.2	3.6			1881	Cincinnati, Ohio	Wheeling, W. Va.
105906		St. s.	Admiral	107.24	63.58	80.0	22.5	6.2			1880	Brooklyn, N. Y.	New York, N. Y.
106921	K. L. P. M.	St. y.	Admiral	123.64	88.56	117.7	19.1	9.8			1892	East Providence, R. I.	Providence, R. I.
562		St. s.	Admiral Farragut	41.02	20.51	69.2	16.5	7.5			1884	Philadelphia, Pa.	Hartford, Conn.
106249		St. p.	Adrienne	83.86	31.03	74.5	16.6	7.0			1884	South Haven, Mich.	Grand Haven, Mich.
100160		St. p.	Advance	120.72	120.72	124.0	22.6	4.0			1873	Pittsburg, Pa.	Pittsburg, Pa.
105901		St. a.	Advance	99.73	62.15	82.6	24.4	7.5	100		1880	Philadelphia, Pa.	New York, N. Y.
106145	K. B. D. J.	St. shp.	Advance	2,604.57	1,902.46	295.0	38.4	23.4			1883	Chester, Pa.	Do.
106512		St. p.	Advance	742.79	371.40	45.5	40.2	5.1			1887	Wagata, Ga.	Savannah, Ga.
106714		St. p.	Advance	62.52	46.52	54.0	14.0	4.1	15		1889	Wabatom, Wash.	Pt. Townsend, Wash.
107174		St. a.	Adventure	18.32	8.40	51.0	11.2	6.3			1895	Two Harbors, Minn.	Duluth, Minn.
106508		St. s.	Aeronaut	133.83	80.44	98.0	24.4	7.0			1876	Mystic, Conn.	New York, N. Y.
120790		St. y.	ZOLUS	14.67	7.29	55.0	8.7	4.9			1888	City Island, N. Y.	Chicago, Ill.

1 Formerly st. a. Union.

2 Formerly \*st. p. Champton, No. 10.

3 Formerly \*st. p. Ia. Keefer.

4 Formerly steam-yacht Fleas.

5 Estimated.

## MERCHANT STEAM VESSELS OF THE UNITED STATES—Continued.

Official No.	Signal letters.	Rig.	Name of vessel.	Gross tonnage.	Net tonnage.	Length.	Breadth.	Depth.	Nominal horse power.	Indicated horse power.	When built.	Where built.	Home port (where permanent document issues).
						Feet.	Feet.	Feet.					
105822		St. s.	Atr	48.30	24.15	72.0	16.4	8.0	250		1878	San Francisco, Cal.	San Francisco, Cal.
106023		St. s.	Afognak	65.73	37.69	77.0	20.8	8.0	80		1889	do	Do
105819		St. p.	Agia	114.94	114.94	109.0	37.6	6.0	100		1878	Cincinnati, Ohio	New Orleans, La.
105838		St. s.	Agnes	49.86	31.89	67.5	17.6	6.0			1879	Brooklyn, N. Y.	New York, N. Y.
107012		St. s.	Agnes	12.20	6.35	39.0	9.9	4.2			1888	South West Harbor, Me.	Bucksport, Me.
2781		St. s.	Agnes Arnold	30.41	18.21	68.4	13.0	5.4	52		1864	Buffalo, N. Y.	Milwaukee, Wis.
106743		St. s.	Agnes C	15.64	7.93	42.6	10.0	4.5			1887	Green Bay, Wis.	Do
106648		St. s.	Aid	7.41	7.41	50.0	11.0	5.2			1889	Jeffersonville, Ind.	Louisville, Ky.
106082		St. y.	Aida	27.15	13.57	65.4	13.0	5.6			1882	Bath, Me.	Providence, R. I.
104221		St. s.	Aida	17.29	9.70	59.0	15.0	4.0			1883	Hampton, Va.	Norfolk, Va.
106424		St. y.	Aida	20.80	10.40	71.3	9.9	5.4	70		1885	Oswego, N. Y.	Oswego, N. Y.
150292	K. C. G. M.	St. y.	Aida	37.65	18.83	89.0	12.0	5.8			1882	Bristol, R. I.	New York, N. Y.
1936		St. p.	Air Line	71.39	52.60	73.0	20.0	6.5			1857	Philadelphia, Pa.	Albany, N. Y.
82		St. s.	Ajax	46.51	23.25	77.5	17.5	6.5	207		1854	do	Richmond, Va.
106704		St. s.	Ajax	23.40	15.70	61.0	11.8	4.2	10	20	1884	Daytona, Fla.	St Augustine, Fla.
106449		St. s.	Alabama	31.82	21.69	69.5	14.0	4.0			1886	Gauleya, N. Y.	Tampa, Fla.
106995		St. s.	ALABAMA	1,938.81	1,370.97	293.8	54.0	18.0		3,400	1893	Sparrows Point, Md.	Baltimore, Md.
1210	H. T. C. V.	St. p.	Alabama	813.14	621.85	193.0	38.8	11.0	350		1886	San Francisco, Cal.	San Francisco, Cal.
106184	K. B. M. L.	St. shp.	Alabama	3,158.23	1,939.10	314.0	41.0	17.3	3,000		1882	Philadelphia, Pa.	Do
106188	K. B. Q. R.	St. shp.	Alamo	2,942.85	2,236.54	329.0	40.5	21.3			1883	Philadelphia, Pa.	New York, N. Y.
109447		St. s.	Alamo	11.06	5.53	45.0	11.8	5.0			1889	Lake Charles, La.	Lake Charles, La.
105155		St. s.	Alanson Sumner	300.75	150.38	127.0	24.2	11.1			1872	Oswego, N. Y.	Buffalo, N. Y.
105947		St. p.	Alarm	189.09	189.09	142.0	26.0	4.3			1840	Pittsburg, Pa.	New Orleans, La.
105135		St. s.	Alarm	27.10	16.08	69.8	13.0	5.0	35		1887	Portland, Oreg.	Astoria, Oreg.
105125		St. p.	Alaska	1,288.00	1,147.92	212.6	32.0	13.9	455		1871	Buffalo, N. Y.	Erie, Pa.
105162		St. p.	Alaska	730.00	564.04	168.7	35.6	12.5			1872	Brooklyn, N. Y.	New York, N. Y.
105173		St. s.	Alaska	155.48	77.74	121.2	20.3	8.4			1881	Boothbay, Me.	Do
106538		St. s.	Alaska	40.30	23.15	55.9	19.0	7.0	40	60	1888	San Francisco, Cal.	San Francisco, Cal.
106409		St. s.	Alaskan	175.07	94.54	84.5	21.0	4.9			1886	Seattle, Wash.	Sitka, Alaska.
105117		St. s.	Albania	13.72	8.27	46.0	10.4	3.0		85	1893	Chicago, Ill.	Chicago, Ill.
105368		St. p.	Albany	1,415.42	919.63	314.0	40.0	10.1			1880	Wilmington, Del.	New York, N. Y.
106246		St. p.	Albany	1,069.69	825.97	193.6	36.0	13.3			1881	Newburg, N. Y.	Do
106721		St. p.	Albany	18.80	9.40	40.0	12.6	6.5			1890	Buffalo, N. Y.	Buffalo, N. Y.
106866		St. s.	Albatross	17.06	8.53	53.2	8.4	4.0			1877	Ogdensburg, N. Y.	Albany, N. Y.
106128		St. p.	Albemarle	7.86	6.57	56.5	11.8	2.0	0		1888	Avoca, N. C.	Edenton, N. C.
106699		St. s.	Albion	75.19	37.00	64.0	17.0	8.0			1889	Norfolk, Va.	Norfolk, Va.
106893		St. s.	Albion	396.29	215.45	155.0	24.0	9.0	200		1891	Wilmington, Del.	New York, N. Y.
106484		St. s.	Albert	14.27	7.14	38.0	9.0	6.0	13		1887	Norfolk, Va.	Norfolk, Va.
105527		St. s.	Albert Brown	108.07	71.35	103.0	18.0	8.1	60		1875	Bristol, Me.	Philadelphia, Pa.
106386		St. p.	Albert Lee	24.47	24.47	64.8	12.3	4.0	20		1885	La Crosse, Wis.	New Orleans, La.
106609		St. p.	Albert Lea	20.75	10.38	42.8	8.4	4.9		25	1888	Gig Harbor, Wash.	Seattle, Wash.
106555		St. s.	Albert Little	18.83	9.42	52.6	13.0	6.0	20		1848	Tonawanda, N. Y.	Buffalo, N. Y.
105977		St. s.	Albert Soper	349.35	268.87	143.5	23.3	10.5			1881	Grand Haven, Mich.	Chicago, Ill.
106838		St. s.	Albert Wallace	179.89	134.39	84.0	28.0	7.0			1891	Bay City, Mich.	Buffalo, N. Y.
107148		St. s.	ALBERT F. DEWEY	134.23	67.12	91.8	19.0	8.4	1325		1895	Newport News, Va.	Key West, Fla.
105993		St. s.	Albert J. Wright	240.57	124.63	118.0	23.0	10.0	85		1881	Buffalo, N. Y.	Milwaukee, Wis.
106453		St. s.	Albert N. Hughes	92.80	46.40	83.3	19.1	8.2	250		1887	Philadelphia, Pa.	Philadelphia, Pa.
106553		St. s.	Albert Y. Gowen	392.98	331.92	120.0	27.6	7.6	130		1848	Lorain, Ohio	Sandusky, Ohio.
106193		St. s.	Alberta	23.78	13.28	57.6	13.4	4.8			1883	Norwalk, Conn.	Bridgeport, Conn.
106355		St. s.	Alberta	88.70	77.75	98.5	18.0	7.0			1885	Cape Vincent, N. Y.	Cape Vincent, N. Y.
106197		St. s.	Alberta M	64.18	44.32	66.5	15.0	7.5			1883	Athens, N. Y.	New York, N. Y.
106003		St. p.	Albertina	612.28	479.19	174.2	33.0	8.7			1882	Greenpoint, N. Y.	Perth Amboy, N. J.
105962		St. p.	Albina	85.26		85.0	24.0	4.8			1880	Portland, Oreg.	Portland, Oreg.
106244		St. p.	Albina No. 2	204.70	150.51	107.0	32.5	6.3			1881	do	Do
106097		St. s.	Albion	216.02	164.57	120.0	31.0	9.0	75	110	1892	Alameda, Cal.	San Francisco, Cal.
106484	K. D. S. P.	St. s.	Alcatraz	255.92	193.56	130.2	31.0	10.8	150	250	1847	San Francisco, Cal.	Do
106470	K. D. R. F.	St. s.	Alcazar	263.64	202.00	132.0	31.5	10.3			1857	do	Do
107151		St. s.	Aleoda	9.73	9.73	40.0	7.0	1.5			1895	Pittsburg, Pa.	Pittsburg, Pa.
105809		St. s.	Aleona	990.43	775.95	185.0	34.0	16.0	400		1878	Gioraltr, Mich.	Cleveland, Ohio.
107108		St. y.	Aleyon	18.65	10.28	44.0	10.3	5.3	60		1884	Gloucester, N. J.	Camden, N. J.
106736		St. y.	Aloyone	39.95	22.10	68.6	12.6	5.6			1880	Detroit, Mich.	Chicago, Ill.
106867		St. p.	Alia	73.80	73.80	121.0	21.2	4.0	1200		1861	Boonville, Mo.	Kansas City, Mo.
968		St. s.	Alert	55.41	32.82	79.8	16.6	7.0	75		1857	Philadelphia, Pa.	New London, Conn.
1872		St. s.	Alert	35.65	17.82	59.4	15.3	5.1	37		1869	Morgans Point, Tex.	New Orleans, La.
105348		St. s.	Alert	170.91	153.13	96.2	22.2	6.8			1874	Wilmington, Del.	New York, N. Y.
105414		St. s.	Alert	23.36	11.68	49.2	13.6	6.1			1874	Chicago, Ill.	Chicago, Ill.
105890		St. s.	Alert	69.09	36.28	86.2	18.1	7.4			1880	Brooklyn, N. Y.	Philadelphia, Pa.
106337		St. s.	Alert	75.36	37.68	86.2	20.0	9.5	40		1885	Bentola, Cal.	San Francisco, Cal.
106579		St. s.	ALERT	15.98	7.99	50.1	11.8	4.4	60		1888	New Orleans, La.	New Orleans, La.
106825		St. s.	Alert	88.14	19.07	58.9	19.0	7.0	45		1889	Bentola, Cal.	San Francisco, Cal.
106837		St. s.	Alert	12.67	9.19	50.3	8.8	3.7	125		1880	Clayton, N. Y.	Cape Vincent, N. Y.
106703		St. s.	Alert	61.98	25.69	67.6	17.6	8.1	200		1890	Philadelphia, Pa.	Philadelphia, Pa.

\* Formerly at a Bob Mills.

\* Formerly steam yacht Permelia.

\* Formerly U. S. steam launch.

† Estimated.

‡ Sold to aliens December 31, 1894.

## MERCHANT STEAM VESSELS OF THE UNITED STATES—Continued.

Official No.	Signal letters.	Rig.	Name of vessel.	Gross tonnage.	Net tonnage.	Length.	Breadth.	Depth.	Nominal horse power.	Indicated horse power.	When built.	Where built.	Home port (where permanent document issues).
						Feet.	Feet.	Feet.					
106768		*St. p.	Alert	96.79	58.85	60.3	14.2	4.1			1890	Bandon, Oreg.	Coos Bay, Oregon.
107048		St. a.	Alert	16.18	8.09	39.4	11.2	4.9			1893	Port Blakeley, Wash.	Pt. Townsend, Wash.
107002		St. a.	Alerta	22.87	11.43	42.0	12.7	4.3			1893	Mobile, Ala.	Mobile, Ala.
106625		St. a.	Alert	38.14	19.07	59.5	19.0	7.0	45	60	1889	Benicia, Cal.	San Francisco, Cal.
106499		*St. p.	Alexander	25.08	15.24	99.4	21.0	1.6	30		1888	Lafourche, La.	Brashear, La.
105559		St. a.	Alexander Barclay	41.24	28.40	55.6	16.0	5.7			1874	Albany, N. Y.	New York, N. Y.
105505		St. a.	Alex. Duncan	371.53	260.93	140.5	25.3	12.8	75		1875	San Francisco, Cal.	San Francisco, Cal.
105692		St. a.	Alexander Jones	131.08	69.37	106.0	23.0	11.2			1877	Baltimore, Md.	Wilmington, N. C.
100913		*St. p.	Alex. Martin	57.39	37.39	109.4	20.0	3.2			1892	Malden, W. Va.	Wheeling, W. Va.
106702		St. a.	Alex. Nimick	1,968.83	1,532.03	298.4	40.0	21.0			1890	West Bay City, Mich.	Cleveland, Ohio.
106870		*St. p.	Alex. Perry	172.76	112.76	149.9	28.5	3.5			1891	Jeffersonville, Ind.	Nashville, Tenn.
1703		St. a.	Alexander Robertson	14.90	7.45	48.0	11.0	5.0	20		1863	New Baltimore, N. Y.	Albany, N. Y.
106537		St. a.	Alex. H. Sloan	25.33	12.98	55.0	10.5	5.0	25		1888	Buffalo, N. Y.	Buffalo, N. Y.
106771		St. a.	Alex. Y. Hanna	44.83	22.42	94.5	15.5	6.9			1890	Philadelphia, Pa.	Philadelphia, Pa.
106041		*St. p.	Alexis Dumestre	149.91	149.91	120.3	35.8	5.4			1881	New Orleans, La.	New Orleans, La.
106938	K. L. H. D.	St. a.	AL FOSTER	824.46	498.40	213.0	32.0	15.0	11,600		1892	Wilmington, Del.	New York, N. Y.
106428		*St. p.	Al Martin	96.08	66.08	112.0	23.5	4.0			1886	Covington, Ky.	Cincinnati, Ohio.
106859		St. a.	Alfred Lister	107.88	76.36	80.4	23.2	8.0	30		1885	Wilmington, Del.	New York, N. Y.
106391		St. c. bt.	Alfred Morgan	137.06	103.48	96.0	17.7	7.0			1893	Lockport, N. Y.	Rochester, N. Y.
1395		St. a.	Alfred Mosher	37.74	18.87	70.8	15.4	4.0			1885	Chicago, Ill.	Milwaukee, Wis.
105178		St. a.	Alfred F. Walcott	111.71	55.88	98.0	22.2	10.0			1871	Brooklyn, N. Y.	New York, N. Y.
106950		St. a.	Alfred J. Murray	27.09	13.85	47.0	14.4	6.9			1892	Do.	Do.
106539		St. a.	Alfred P. Wright	2,297.23	1,869.51	286.0	41.5	22.3	11,600		1888	Cleveland, Ohio.	Sandusky, Ohio.
105147		St. a.	Alfred and Edwin	1,022.91	70.61	99.0	21.0	7.7			1872	Philadelphia, Pa.	Newark, N. J.
105595	J. R. P. T.	St. shp.	Alyers	2,294.44	1,788.25	261.0	38.1	20.2	500		1875	Wilmington, Del.	New Orleans, La.
106022		St. a.	Algomah	489.28	359.68	127.0	33.0	11.1			1881	Detroit, Mich.	Grand Haven, Mich.
105927		St. a.	Algona	92.06	63.26	95.0	18.5	5.5			1880	Buffalo, N. Y.	Oakland, N. Y.
106774	K. H. N. P.	St. shp.	ALGONQUIN	2,832.96	2,257.88	278.0	43.0	19.0	2,000		1890	Philadelphia, Pa.	New York, N. Y.
106095		St. a.	Alice	13.15	6.55	32.5	9.2	3.4			1882	Fair Haven, N. Y.	Oswego, N. Y.
106277		St. a.	Alice	12.14	7.40	53.2	14.1	4.3			1884	Brewer, Me.	Portland, Me.
106632		St. a.	Alice	10.17	8.17	32.0	8.0	3.0	7		1885	Eureka, Cal.	Eureka, Cal.
106678		St. a.	Alice	25.07	14.09	44.0	11.8	3.8	30		1889	Nyack, N. Y.	Poncaosa, Fla.
106732		St. a.	Alice	54.00	34.80	80.0	16.0	5.0	100		1890	Paducah, Ky.	New Orleans, La.
106765		St. a.	Alice	81.60	40.80	106.0	23.4	5.4	60		1890	Madisonville, La.	Do.
106894		St. a.	Alice	44.05	32.51	63.5	14.6	6.9	60		1891	Grand Haven, Mich.	Milwaukee, Wis.
106477		St. a.	Alice	39.14	19.57	69.0	18.2	7.8	75	140	1892	Alameda, Cal.	San Francisco, Cal.
106530		St. a.	Alice D	40.25	27.57	60.0	12.0	5.7			1887	Stillwater, Minn.	St. Paul, Minn.
106758		St. p.	Alice M	13.61	9.13	41.0	10.2	1.6			1888	Georgetown, Fla.	Jacksonville, Fla.
106758		St. p.	Alice V	41.28	41.28	66.0	18.7	4.4			1890	Salem, Oreg.	Astoria, Oreg.
106051		St. p.	Alice Bell	15.37	15.37	50.0	10.5	2.7			1878	Pittsburg, Pa.	Pittsburg, Pa.
106754		*St. p.	Alice Blair	119.96	119.96	130.0	25.0	4.0			1890	Osceola, Mo.	Galveston, Tex.
106792		St. a.	Alice Blanchard	541.85	396.11	146.0	28.8	18.0			1890	Tacoma, Wash.	San Francisco, Cal.
105195		St. p.	Alice Brown	551.36	551.36	193.0	34.0	4.0			1871	Pittsburg, Pa.	Pittsburg, Pa.
104397		St. a.	Alice Howard	40.90	32.38	71.4	16.9	4.2			1885	Norwalk, Fla.	Jacksonville, Fla.
106329		St. p.	Alice Le Blanc	81.97	81.97	129.0	24.0	4.4	30		1884	Donaldsonville, La.	Brashear, La.
105704		St. a.	Alice Parker	26.98	10.79	57.5	14.2	6.2			1877	St. Louis, Mo.	St. Louis, Mo.
106592		St. c. bt.	Alice Wakeley	135.76	102.31	94.0	17.4	9.5	160		1888	Havana, N. Y.	Bridgeport, Conn.
106330		St. a.	Alice I. Barr	50.15	25.08	83.8	16.8	6.0			1884	Cincinnati, Ohio	Cincinnati, Ohio.
106227		St. a.	Alice M. Campbell	29.76	14.88	54.2	13.0	6.6	24		1873	Muskogon, Mich.	Buffalo, N. Y.
105203		St. a.	Alice M. Ehrman	34.07	19.57	64.0	16.4	6.3	91		1873	Baltimore, Md.	Richmond, Va.
106469		St. bge.	Alice M. Gill	264.04	202.77	127.0	28.0	10.0	300		1887	Grand Haven, Mich.	Grand Haven, Mich.
25999		St. a.	Alice P. Egbert	27.48	13.74	59.7	14.3	6.0			1882	Baltimore, Md.	New York, N. Y.
106748	K. J. F. L.	St. y.	ALICIA	301.89	195.89	160.0	24.0	13.5	800		1890	Wilmington, Del.	Do.
1917		St. y.	Alio	74.39	74.39	72.5	16.0	6.3	36		1870	Philadelphia, Pa.	Philadelphia, Pa.
106294		St. p.	Alkahl	24.25	19.67	61.0	15.8	3.2			1884	Alkali, Oreg.	Portland, Oreg.
106280		St. a.	Al-Ki	1,259.46	888.33	200.1	38.2	23.3			1884	Bath, Me.	San Francisco, Cal.
106653		St. p.	Al-Ki	78.83	48.69	72.4	17.4	4.3	30		1889	Seattle, Wash.	Seattle, Wash.
879		St. a.	Alleghany	401.84	267.37	166.7	29.4	14.2			1856	Milwaukee, Wis.	Suspen. Bridge, N. Y.
106019	J. V. M. G.	St. shp.	Alleghany	2,014.42	1,433.08	250.0	38.5	16.6	500		1881	Philadelphia, Pa.	Baltimore, Md.
106849	K. J. Q. P.	St. y.	Allegra	22.73	11.37	74.0	9.5	5.6			1891	Nyack, N. Y.	New York, N. Y.
107082		St. a.	ALLENE	17.17	10.13	59.2	8.4	3.0			1891	Pittsburg, Pa.	Louisville, Ky.
106778		St. a.	Allenton	24.70	12.35	57.7	11.3	5.8	19		1878	Buffalo, N. Y.	Marquette, Mich.
106443	K. D. N. C.	St. shp.	Alliance	2,985.18	2,205.38	303.0	42.0	15.0			1886	Chester, Pa.	New York, N. Y.
106273	K. C. V. B.	St. a.	Alliance	298.04	213.62	120.0	27.0	12.0			1884	Astoria, Oreg.	Portland, Oreg.
106263		St. a.	Allie May	27.18	15.28	55.0	13.8	6.0			1864	Marine City, Mich.	Cleveland, Ohio.
106925		St. a.	Allie E. Shipman	29.89	28.31	61.0	14.4	5.6	105		1892	Manitowoc, Wis.	Marquette, Mich.
106178		St. a.	Allie and Evie	19.56	9.78	47.2	15.3	5.4			1883	Tottenville, N. Y.	Perth Amboy, N. J.
106613		*St. p.	Aligator	69.60	46.37	71.4	18.7	3.5	15		1888	Norwalk, Fla.	Jacksonville, Fla.
106966		St. y.	Alma	15.69	10.01	49.0	10.0	5.0			1892	Nyack, N. Y.	New York, N. Y.
110483		St. a.	Alma	79.15	39.58	77.3	18.5	8.2			1881	Philadelphia, Pa.	Do.
106361		St. a.	Almira	14.12	7.42	46.0	13.5	4.1			1885	Cifton, N. Y.	Do.
106539		*St. p.	Almota	592.85	395.24	157.0	36.0	5.0			1876	Clifton, Oreg.	Portland, Oreg.
106764	K. H. L. C.	St. y.	ALMT	364.75	213.99	170.5	24.2	12.4	1850		1890	Wilmington, Del.	New York, N. Y.

† Formerly st. a. Viola

‡ Formerly st. a. { a Robert Adger.  
b Nat Wales.

† Estimated.

‡ Naphtha.

## MERCHANT STEAM VESSELS OF THE UNITED STATES—Continued.

Official No.	Signal letters.	Reg.	Name of vessel.	Gross tonnage.	Net tonnage.	Length.	Breadth.	Depth.	Nominal horse power.	Indicated horse power.	When built.	Where built.	Home port (where permanent document issued).
107047		*St. p.	Alonzo C. Church	332.62	332.62	172.9	43.3	6.5			1903	Jeffersonville, Ind.	St. Louis, Mo.
100936		St. s.	Alpha	66.64	43.32	77.1	19.4	13.0			1881	Chicago, Ill.	Chicago, Ill.
106472		St. s.	Alpha	231.45	154.03	121.1	23.5	8.6			1887	Washington, N. C.	Newbern, N. C.
106445		*St. p.	Alpha	24.74	19.62	81.5	14.0	3.2			1848	Covington, Ky.	Wheeling, W. Va.
115833		St. s.	Alpha	43.98	21.69	57.1	15.6	8.3			1882	Buffalo, N. Y.	Buffalo, N. Y.
108775		St. p.	Alpha	354.88	241.76	123.5	30.8	6.8	200		1890	Mathews Bluff, Ga.	Savannah, Ga.
107193		St. p.	Alpha	18.14	18.14	73.3	12.0	2.3	7		1894	Burnside, Ky.	Louisville, Ky.
107159		St. s.	Alpine	18.56	12.49	39.6	11.6	5.9			1893	Long Island City, N. Y.	New York, N. Y.
106345		St. s.	Alpine	38.25	25.43	61.0	14.5	5.9			1885	New Baltimore, N. Y.	Do.
106574	K. F. H. Q.	St. s.	Alsenborn	508.14	408.43	163.5	23.6	8.8	108		1888	Baltimore, Md.	Baltimore, Md.
105480		St. p.	Alta	96.11	58.85	88.6	17.9	7.2	80		1878	Barthaven, Cal.	Eureka, Cal.
106430		St. s.	Alta	11.45	6.81	37.0	10.5	3.9			1890	Eagle Harbor, Wash.	Seattle, Wash.
106853		*St. p.	Altamaha	346.30	219.27	120.8	29.3	4.6	40		1892	Jacksontown, Ga.	Savannah, Ga.
80730		St. p.	Alto	363.16	263.15	166.0	34.6	4.9	322		1879	Jeffersonville, Ind.	Mobile, Ala.
106495		St. p.	Alto	74.23	43.35	86.4	23.2	6.2			1891	Jacksonville, Va.	Alexandria, Va.
106729		St. p.	Altona	201.18	189.68	120.0	31.0	5.2			1890	Portland, Ore.	Portland, Ore.
105275		*St. p.	Altonian	92.95	92.95	102.0	39.0	4.0			1880	Cincinnati, Ohio	St. Louis, Mo.
105485		St. s.	Altoona	63.02	31.81	77.2	16.1	9.0	54		1875	Camden, N. J.	Philadelphia, Pa.
107034		St. s.	Alva	2,419.99	2,000.92	324.2	42.0	19.6			1893	Cleveland, Ohio	Cleveland, Ohio.
106738		St. p.	Alva B.	83.98	41.99	73.6	18.5	10.6			1890	Buffalo, N. Y.	Do.
105712		*St. p.	Alvin	201.65	201.55	143.0	29.1	7.1	56		1877	Jeffersonville, Ind.	New Orleans, La.
106292		St. s.	Alvin Brown	17.52	8.76	48.0	12.0	5.6			1884	Richmond, Va.	Newark, N. J.
105227		St. s.	Alvin A. Turner	399.87	220.81	135.2	26.0	11.5	300		1873	Trenton, Mich.	Port Huron, Mich.
106687		*St. p.	Alvira	489.09	443.58	144.5	33.6	6.0	102	200	1889	San Francisco, Cal.	San Francisco, Cal.
107153		St. p.	Alviso	197.30	168.93	115.0	23.0	6.0	40	75	1895	Sausalito, Cal.	Do.
105685		St. y.	Alvina Stark	10.28	7.80	96.0	7.4	3.6	118		1888	Buffalo, N. Y.	Buffalo, N. Y.
107111	K. M. B. Q.	St. s.	Amadis	66.50	42.75	90.4	17.5	7.8			1894	Suasport, Me.	Cleveland, Ohio.
1953		St. p.	Amador	985.57	756.94	199.0	39.0	10.6	300		1869	San Francisco, Cal.	San Francisco, Cal.
106010		St. s.	Amalie	8.47	5.15	37.0	11.0	4.5	10	50	1888	do.	Do.
106366		St. s.	Amagansett	78.41	42.50	85.5	18.1	7.5	90		1879	Keenebunk, Me.	Port Jefferson, N. Y.
106245		St. s.	Amanda	18.10	11.08	48.3	10.4	4.4			1884	Brunswick, Ga.	Brunswick, Ga.
145295		St. s.	Amanda	74.53	37.27	69.5	18.0	6.8			1882	Port Jefferson, N. Y.	New Haven, Conn.
105218		St. s.	Amanda Powell	38.18	19.09	65.5	15.6	6.9	80		1873	Kaighns Point, N. J.	Wilmington, Del.
1956		St. s.	Amboy	272.56	136.28	148.3	32.0	7.0			1868	Hoboken, N. J.	Perth Amboy, N. J.
105837		St. s.	Amelia	123.50	74.81	81.0	27.6	8.7	159		1879	Brooklyn, N. Y.	New York, N. Y.
865	H. C. D. F.	St. p.	America	580.32	404.16	153.5	33.0	11.7			1862	do.	Camden, N. J.
882		St. s.	America	251.16	126.46	128.3	27.3	12.0	150		1904	Philadelphia, Pa.	New London, Conn.
1704		St. p.	America	407.19	235.22	212.0	30.0	9.0	550		1852	Brooklyn, N. Y.	Albany, N. Y.
105573		St. s.	America	107.05	53.53	91.5	20.5	9.5			1875	do.	New York, N. Y.
106638	K. J. F. B.	St. s.	AMERICA	2,171.27	1,748.55	274.7	42.2	13.9		630	1889	Buffalo, N. Y.	Buffalo, N. Y.
115192		St. s.	America	68.08	34.04	76.0	18.0	8.0			1871	Chester, Pa.	New York, N. Y.
107019		St. s.	America	13.72	8.27	46.0	10.4	3.0		85	1893	Chicago, Ill.	Chicago, Ill.
107140		St. p.	America	818.21	667.98	156.0	36.6	13.3	600		1895	Chester, Pa.	New York, N. Y.
105936		St. s.	American Eagle	161.24	80.62	104.8	24.4	9.0			1880	Sandusky, Ohio	Sandusky, Ohio.
105291		St. s.	Amos C. Barstow	208.13	204.08	140.0	23.0	9.1	120		1873	Brooklyn, N. Y.	Providence, R. I.
13173		St. s.	Amos D. Carver	38.05	19.03	63.0	16.6	6.6			1857	Philadelphia, Pa.	New York, N. Y.
108962		St. s.	Anabel	47.96	34.65	65.3	16.0	7.0	160		1892	Manitowoc, Wis.	Marquette, Mich.
1211		St. s.	Anaeha	38.80	19.40	62.0	15.0	6.0	18		1863	San Francisco, Cal.	San Francisco, Cal.
106700		St. s.	Anclent City	44.15	37.85	70.0	13.0	4.5	18		1894	St. Augustine, Fla.	Tampa, Fla.
106926		St. s.	ANDANTE	1,573.61	1,256.28	206.9	38.1	17.9			1892	Cleveland, Ohio	Marquette, Mich.
106690		*St. p.	Andes	622.18	622.18	230.0	39.8	5.7			1877	Cincinnati, Ohio	Pittsburg, Pa.
105859		St. p.	Andrew Christy	424.60	424.60	174.6	48.9	6.0			1880	Louisville, Ky.	St. Louis, Mo.
106006		St. c. bt.	Andrew Steller	132.99	106.11	96.5	17.7	9.0			1880	Tonawanda, N. Y.	Buffalo, N. Y.
108734		St. s.	Andrew A. McLean	23.61	11.81	60.5	15.9	7.2			1890	West Bay City, Mich.	Port Huron, Mich.
1608		St. s.	Andrew C. Gray	29.48	14.74	50.7	15.6	6.2	112		1868	Wilmington, Del.	New York, N. Y.
108383		St. s.	Andrew F. Gale	13.70	9.07	45.2	13.2	8.5	15		1865	Laketon, Mich.	Grand Haven, Mich.
105624		St. s.	Andrew J. Smith	239.94	171.73	117.1	23.6	8.4	153		1878	Buffalo, N. Y.	Marquette, Mich.
106956		St. s.	Andrew J. White	70.24	35.12	67.6	19.5	8.9			1892	Perth Amboy, N. J.	New York, N. Y.
105917		*St. p.	Andrew S. Bennett	78.08	78.08	115.0	30.0	3.5			1840	Sioux City, Iowa	Omaha, Neb.
106888		St. s.	Andy	43.46	43.46	85.0	11.0	7.0	130		1892	Paducah, Ky.	Paducah, Ky.
106691		*St. p.	Andy Hatcher	60.09	60.09	116.0	29.0	3.6			1889	Charleston, W. Va.	Cincinnati, Ohio.
106639		St. y.	Angeles	62.41	44.23	58.5	17.7	8.3	15		1889	Port Angeles, Wash.	Pt. Townsend, Wash.
106399		St. s.	Angella B. Nickerson	46.27	26.97	76.6	15.0	6.8			1886	Boothbay, Me.	Provincetown, Mass.
107031		St. p.	Angelo	122.74	61.37	88.0	21.4	4.3			1893	Pensacola, Fla.	Pensacola, Fla.
106083		St. s.	Angie and Nellie	45.10	34.20	64.5	16.9	6.5	80		1882	Wilmington, Del.	Brunswick, Ga.
91079		St. p.	Angler	409.63	299.46	106.5	28.0	8.0	150		1878	do.	New York, N. Y.
105806		St. s.	Angler	18.79	9.36	54.1	12.2	5.2	45		1880	Detroit, Mich.	Port Huron, Mich.
107001		St. s.	Angler	11.70	8.98	43.3	10.6	4.3	25		1893	Marous Hook, Pa.	Philadelphia, Pa.
107055		*St. p.	Angler	9.64	8.24	46.0	10.9	3.0	16		1892	Peoria, Ill.	Peoria, Ill.
107087		St. s.	Angler	7.10	7.10	36.9	9.0	3.0			1890	Chicago, Ill.	Cincinnati, Ohio.
106547	K. J. D. S.	St. y.	Anita	74.98	50.37	97.0	15.0	6.3	100		1888	Brooklyn, N. Y.	Philadelphia, Pa.
106929		St. p.	Annapolis	877.81	682.81	302.5	66.2	14.3	1,400		1880	Baltimore, Md.	Baltimore, Md.
304		St. s.	Ann	96.39	18.89	62.3	13.4	5.9			1883	Philadelphia, Pa.	Boston, Mass.

1 Formerly st. s. Shaugraan.

2 Formerly st. p. Wm. Pagan.

3 Formerly st. s. The Hoyt Bros. Co.

4 Formerly st. s. Senator Mike Norton.

5 Formerly st. s. J. C. Gibbs.

6 Formerly st. p. Mary Morgan.

7 Estimated.

## MERCHANT STEAM VESSELS OF THE UNITED STATES—Continued.

Official No.	Signal letters.	Rig.	Name of vessel.	Gross tonnage.	Net tonnage.	Length.	Breadth.	Depth.	Nominal horse power.	Indicated horse power.	When built.	Where built.	Home port (where permanent document issues).
						Feet.	Feet.	Feet.					
106974		St. s.	Ann Arbor, No. 1	1,127.76	568.82	260.4	53.0	14.7	1,500		1892	Toledo, Ohio.	Toledo, Ohio.
106984		St. s.	Ann Arbor, No. 2	1,144.91	672.46	264.2	53.0	14.2	1,500		1892	do	Do.
969		St. s.	Ann Eliza	233.82	176.23	107.7	22.4	7.9	61		1855	Philadelphia, Pa.	Trenton, N. J.
105662		St. s.	Anna	18.06	17.18	47.0	13.9	4.8			1876	Pascagoula, Miss.	Mobile, Ala.
106709		St. s.	Anna	39.74	19.87	55.4	14.5	6.8			1800	Berkley, Va.	Norfolk, Va.
106966		St. s.	Anna	25.03	12.52	62.0	14.2	5.0	75		1892	Grand Haven, Mich.	Grand Haven, Mich.
107097		St. s.	Anna	2.57	14.28	60.0	12.6	4.7			1894	Wilmington, N. C.	Wilmington, N. C.
105323		St. s.	Anna Belle	31.38	15.69	68.5	15.6	6.0	97		1873	Baltimore, Md.	Baltimore, Md.
105561		St. s.	Anna Shaw	12.03	6.02	40.3	11.0	5.0			1869	Milville, N. J.	Portland, Me.
106680		St. p.	Anna B. Adams	421.29	315.49	157.0	31.6	3.1			1889	Little Rock, Ark.	New Orleans, La.
105780		St. s.	Anna C. Burdall	19.44	10.32	53.8	13.5	5.0	25		1877	Cambridge, Md.	C Camden, N. J.
106429		St. s.	Anna F. Onen	50.44	35.32	53.9	12.4	5.0			1886	Youngstown, N. Y.	Suspension Bridge, N. Y.
105255		St. s.	Anna J. Kipp	42.93	21.47	74.7	16.7	6.7			1873	Camden, N. J.	New York, N. Y.
106803		St. p.	Anna M. Pence	139.45	95.15	80.1	18.8	6.1			1890	Lummi, Wash.	Pt. Townsend, Wash.
106053		St. s.	Anna S. Cooper	85.30	42.65	91.9	21.5	7.4	150		1882	New Orleans, La.	New Orleans, La.
20430		St. p. bge.	Anna and Mary	103.15	71.65	97.0	20.6	6.0	30		1873	Bordentown, N. J.	Philadelphia, Pa.
105474		St. s.	Anne Arundel	20.24	13.77	55.6	10.0	4.0	41		1874	Baltimore, Md.	Baltimore, Md.
106963		St. p.	Annerly	128.08	79.55	92.5	16.0	4.4			1892	Jennings, Mont.	Fort Benton, Mont.
107075		St. p.	Annet	204.83	102.42	93.0	21.5	3.6	56		1894	Geneva, Ala.	Penacola, Fla.
105781		St. p.	Annex	334.94	281.77	127.0	26.0	8.2			1877	New Baltimore, N. Y.	New York, N. Y.
105997		St. s.	Annex	16.58	13.30	36.0	10.0	3.7			1881	Rondout, N. Y.	Albany, N. Y.
105841		St. p.	Annex 3	367.57	298.65	128.0	29.0	9.7	100		1879	Wilmington, Del.	New York, N. Y.
106795		St. p.	Annex 4	501.65	400.66	138.7	31.6	11.8	150		1890	do	Do.
106860		St. p.	Annex 5	507.43	406.44	136.7	31.6	11.8	200		1891	do	Do.
106164		St. s.	Annie	27.82	13.01	57.1	15.6	6.6			1883	Baltimore, Md.	Baltimore, Md.
106175		St. p.	Annie	83.47	49.06	76.6	18.2	4.4			1883	Eureka, Cal.	Eureka, Cal.
106271		St. s.	Annie	75.27	37.64	80.0	18.0	8.0			1884	Alexandria, Va.	Richmond, Va.
106295		St. s.	Annie	13.21	6.61	40.0	12.5	4.0			1884	Astoria, Oreg.	Portland, Oreg.
106483		St. s.	Annie	20.18	10.09	51.5	13.3	5.0			1887	Alameda, Cal.	San Francisco, Cal.
106633		St. s.	Annie	78.97	48.50	75.0	20.5	9.2			1880	Louain, Ohio	Cleveland, Ohio.
106810		St. p.	Annie	64.23	37.23	60.0	20.0	3.0			1887	Bay City, Mich.	Port Huron, Mich.
106934		St. s.	Annie	23.07	11.54	60.0	11.6	6.0			1892	Cedar Bayou, Tex.	Galveston, Tex.
106436		St. s.	Annie D	20.18	10.09	54.0	13.0	4.5			1886	Saugatuck, Mich.	Milwaukee, Wis.
107038		St. p.	Annie D	85.29	85.29	101.0	21.0	5.6			1883	Stockton, Ala.	Mobile, Ala.
107035		St. s.	Annie H	40.64	20.32	66.5	15.9	5.4			1893	Dinmore, Fla.	Jacksonville, Fla.
106043		St. p.	Annie L	114.69	114.69	115.8	20.3	3.1			1881	Murraysville, W. Va.	Wheeling, W. Va.
10657		St. s.	Annie L	47.55	23.78	64.5	17.4	4.1	50		1888	Tottenville, N. Y.	New York, N. Y.
105729		St. y.	Annie S	80.12	42.11	90.4	16.0	7.8			1876	North Weymouth, Mass.	Boston, Mass.
105867		St. s.	Annie Cade	178.32	178.32	127.5	32.0	4.5			1873	Leavenworth, Kans.	Kansas City, Mo.
106696		St. p.	Annie Dell	19.05	19.05	70.0	16.0	2.0			1869	Herrmann, Mo.	St. Louis, Mo.
106972		St. s.	Annie Emmons	28.00	14.03	49.5	14.0	0.0			1892	Athens, N. Y.	New York, N. Y.
107073		St. p.	Annie Garbutt	314.58	170.09	123.0	31.3	4.0			1894	Dublin, Ga.	Savannah, Ga.
105106		St. s.	Annie Laura	244.25	189.13	133.0	24.6	10.7	141		1871	Marine City, Mich.	Chicago, Ill.
106259		St. s.	Annie Laurie	352.88	316.38	97.2	20.4	8.2			1884	Communipaw, N. J.	New York, N. Y.
106885		St. s.	Annie Laurie	20.88	10.44	53.7	11.5	8.1	114		1891	Cedar Bayou, Tex.	Galveston, Tex.
106937		St. p.	Annie Laurie	199.81	199.81	138.0	27.0	4.8			1892	Marietta, Ohio.	Vicksburg, Miss.
1579		St. s.	Annie Mollos	72.86	48.70	86.0	16.4	8.5	85		1867	Saginaw, Mich.	Port Huron, Mich.
105802		St. s.	Annie Robertson	22.47	13.24	51.3	13.4	6.2			1880	Toledo, Ohio	Sandusky, Ohio.
105192		St. s.	Annie Williams	24.82	15.0	40.5	14.0	5.7			1872	Elizabethport, N. J.	Newark, N. J.
107160		St. s.	Annie E. Edwards	61.38	39.74	72.8	22.0	6.0			1895	Tottenville, N. Y.	Perth Amboy, N. J.
105777		St. s.	Annie E. Gallup	09.08	58.84	95.6	17.8	7.8			1878	Fall River, Mass.	Cape Charles City, Va.
106427		St. s.	Annie L. Sloan	17.39	9.79	33.2	9.0	10			1886	Buffalo, N. Y.	Buffalo, N. Y.
1347		St. s.	Annie L. Smith	43.64	23.49	61.3	15.5	7.0			1868	Chicago, Ill.	Grand Haven, Mich.
105768		St. s.	Annie L. Wilcox	129.44	82.19	117.5	19.2	8.0			1878	Myrtle, Conn.	Stonington, Conn.
106017		St. s.	Annie M. Bauer	25.72	12.86	51.5	15.2	5.4			1881	Brooklyn, N. Y.	New York, N. Y.
105255		St. s.	Annie M. Pierce	25.01	11.51	46.4	14.0	6.6	42		1873	Buffalo, N. Y.	Buffalo, N. Y.
106298		St. y.	Annie K. Hennes	47.66	37.77	59.8	14.5	6.0			1884	do	Marquette, Mich.
105491		St. s.	Annie R. Wood	35.26	12.63	56.4	14.5	6.0	42		1884	Philadelphia, Pa.	Bridgeton, Conn.
28806		St. s.	Annie and Maggie	68.81	38.16	30.0	15.3	7.4			1870	Bath, Me.	New York, N. Y.
107163		St. s.	Anodyne	13.17	6.59	30.0	9.9	4.3	115		1895	Bristol, Me.	Umatilla, Me.
107032		St. s.	Anowon	61.82	30.91	76.0	18.5	8.3			1893	Saunderstown, R.I.	Newport, R. I.
106402		St. s.	Anspach	15.53	8.95	45.3	12.3	5.3			1876	Detroit, Mich.	Grand Haven, Mich.
106440		St. s.	Antelope	29.21	16.65	60.3	11.2	4.6			1886	Marshfield, Oreg.	Cook Bay, Oregon.
106573		St. p.	Antelope	153.39	82.67	95.0	31.0	5.5	1120		1888	Eureka, Cal.	Eureka, Cal.
106581		St. s.	Anteros	87.15	33.58	84.8	14.2	5.7	30		1882	Cumberland, Md.	Alexandria, Va.
106598		St. s.	Antes	24.45	12.29	53.8	11.1	6.0			1867	Hoboken, N. J.	Jacksonville, Fla.
107008		St. s.	Anthony Groves, jr.	605.33	482.09	199.2	23.2	8.6	1,000		1893	Philadelphia, Pa.	Philadelphia, Pa.
108012		St. s.	Antwerp	171.07	94.50	102.0	27.6	9.2			1881	Greenpoint, N. Y.	New York, N. Y.
105923		St. p.	Apache	773.62	620.06	178.0	42.2	8.0	568		1890	Oakland, Cal.	San Francisco, Cal.
106972		St. p.	Apalachee	181.90	161.90	135.0	28.0	6.0			1881	Wheeling, W. Va.	New Haven, Conn.
107154		St. s.	Apollo	105.27	56.97	90.2	19.8	9.8			1885	Baltimore, Md.	Baltimore, Md.
1751		St. s.	Appledore	94.44	47.22	87.5	20.5	7.5			1890	Portsmouth, N. H.	Philadelphia, Pa.
106689		St. s.	Aquidneck	58.48	29.24	60.5	17.9	7.4			1889	Boston, Mass.	Newport, R. I.

<sup>1</sup> Formerly st. s. Peter J. Bloomsburg.

<sup>2</sup> Formerly st. s. Seacoco.

<sup>†</sup> Estimated.

<sup>‡</sup> Composite.

## MERCHANT STEAM VESSELS OF THE UNITED STATES—Continued.

Official No.	Signal letters.	Rig.	Name of vessel.	Gross tonnage.	Net tonnage.	Length.	Breadth.	Depth.	Nominal horse power.	Indicated horse power.	When built.	Where built.	Home port (where permanent document issues).
107043	K. L. R. W.	St. y.	Aquila	65.23	36.42	89.0	15.2	8.1			1893	South Boston, Mass.	New York, N. Y.
105254		St. a.	Arabia	1,395.48	1,202.28	221.8	34.5	14.2	480		1873	Buffalo, N. Y.	Buffalo, N. Y.
107029		St. a.	Arabia	13.72	8.27	46.0	10.4	3.0		85	1893	Chicago, Ill.	Chicago, Ill.
106352	K. D. B. H.	St. a.	ARAGO	947.19	739.71	200.0	30.0	16.0	450		1885	San Francisco, Cal.	San Francisco, Cal.
105749	J. S. R. V.	St. a.	Aranza	1,156.78	678.73	241.0	35.0	16.5	350		1877	Wilmington, Del.	New Orleans, La.
1639		St. p.	Aresapha	374.01	247.89	130.0	25.4	7.7	142		1869	Chester, Pa.	Camden, N. J.
106532		St. a.	Arcadia	230.29	146.52	118.8	26.2	9.1	146		1888	Milwaukee, Wis.	Grand Haven, Mich.
105913		St. a.	Arcata	560.21	415.56	180.0	26.2	8.6	75		1876	San Francisco, Cal.	San Francisco, Cal.
106617		St. a.	Archer	74.36	44.83	74.1	22.8	6.4			1889	Fall River, Mass.	Fall River, Mass.
106348		St. a.	Archie Crossman	51.61	25.81	70.0	17.5	7.4	100		1888	Jersey City, N. J.	New York, N. Y.
106226		St. a.	Archie Parker	45.16	22.78	70.6	15.0	6.2			1891	St. Louis, Mo.	St. Louis, Mo.
106639		St. a.	Archibald Watt	32.75	16.34	58.5	16.8	6.3			1878	Athens, N. Y.	New York, N. Y.
84		St. a.	Arctic	53.55	26.78	76.3	17.4	7.3	81		1863	Baltimore, Md.	Newport News, Va.
105876		St. p.	Arctic	394.00	284.31	145.0	30.0	7.8	360		1879	Wilmington, Del.	Camden, N. J.
106040		St. a.	Arctic	52.97	26.49	64.5	18.1	9.1			1881	Manitowoc, Wis.	Milwaukee, Wis.
106690		St. a.	Arctic	33.39	16.70	53.0	15.0	6.7			1882	Camden, N. J.	Philadelphia, Pa.
106717		St. p.	Arctic	18.21	15.39	47.3	10.2	3.4			1890	Moine, Ill.	Rock Island, Ill.
106728		St. a.	Arctic	42.19	21.10	61.6	19.0	7.0	40	60	1890	Alameda, Cal.	San Francisco, Cal.
106206		St. a.	Arctic	23.16	17.37	50.0	17.5	3.3			1891	Sandusky, Ohio	Sandusky, Ohio
107005		St. a.	Arctic	94.43	81.09	93.2	19.0	7.4	150		1893	Grindstone Island, N. Y.	Cape Vincent, N. Y.
92114		St. y.	Ardrath	18.36	14.74	70.0	10.4	3.5			1889	Newburg, N. Y.	Philadelphia, Pa.
107.57		St. a.	Argo	721.26	490.26	192.0	35.0	12.8	800		1895	Detroit, Mich.	Cleveland, Ohio.
140228		St. y.	Argo	48.20	24.10	55.7	15.2	6.4			1878	Briarcliff, R. I.	Chicago, Ill.
24753		St. a.	Argonaut	1,118.50	984.62	213.0	35.2	12.4			1873	Detroit, Mich.	Port Huron, Mich.
105393		St. a.	Argonaut	40.09	20.35	76.0	17.0	7.7			1881	Portland, Ore.	Portland, Ore.
1475		St. a.	Argus	33.30	16.70	61.2	15.3	5.6			1807	Wilmington, Del.	Boston, Mass.
106046	K. G. S. D.	St. a.	Argus	170.68	85.34	112.7	22.0	11.3	200		1882	Camden, N. J.	Philadelphia, Pa.
106741		St. a.	Argus	153.10	90.71	96.5	21.0	6.6			1862	New York, N. Y.	Baltimore, Md.
106721		St. a.	Argus	21.94	10.97	42.0	12.2	5.9	10		1891	Port Jefferson, N. Y.	Cold Spring, N. Y.
106886		St. a.	Argyle	41.34	20.67	68.0	15.3	7.0	100		1891	Buffalo, N. Y.	Detroit, Mich.
1734		St. a.	Armadine	22.19	11.19	55.8	11.4	6.6			1868	do	Cairo, Ill.
970		St. p.	Ariel	493.82	371.66	180.9	29.0	8.7	150		1858	Wilmington, Del.	Richmond, Va.
106032		St. a.	Ariel	261.91	119.82	95.9	28.9	11.1			1881	Detroit, Mich.	Detroit, Mich.
10759		St. y.	Ariel	13.44	9.34	39.4	11.0	4.8			1890	Chicago, Ill.	Chicago, Ill.
296	H. B. M. G.	St. a.	Aries	832.02		198.0	27.5	15.9	332		1862	Sunderland, England	Boston, Mass.
106747	K. C. D. J.	St. a.	Aries	114.73	57.37	89.5	20.1	9.0			1884	Philadelphia, Pa.	New London, Conn.
106062		St. p.	Arion	60.39	60.39	85.0	26.0	3.5			1891	Jeffersonville, Ind.	Wheeling, W. Va.
106388		St. a.	Arlosa	140.47	70.24	96.5	22.8	10.1			1885	Brooklyn, N. Y.	New York, N. Y.
867		St. p.	Arizona	496.44	351.00	153.5	33.0	11.8			1804	do	do
1768		St. a.	Arizona	765.03	601.06	189.4	32.5	13.4	350		1868	Cleveland, Ohio.	Port Huron, Mich.
106069		St. a.	Arizona	183.17	102.94	120.0	22.0	10.0			1882	Mystic Bridge, Conn.	New London, Conn.
105665		St. p.	Ark	295.37	295.37	155.0	30.0	5.0			1873	Pittsburg, Pa.	Cincinnati, Ohio.
106605		St. a.	Ark	143.03	81.33	96.6	24.3	6.5			1888	Murfreesboro, N. C.	Edenton, N. C.
106105		St. p.	Arkansas City	1,236.99	1,236.99	273.7	44.7	7.8			1882	Jeffersonville, Ind.	St. Louis, Mo.
85797		St. a.	Arm and Hammer	39.70	19.85	65.1	16.7	6.5			1883	Brooklyn, N. Y.	Edenton, N. C.
985		St. a.	Armitage Brearly	237.34	189.84	117.4	17.0	7.0			1861	Philadelphia, Pa.	New York, N. Y.
105105		St. a.	Aroma Mills	84.54	62.04	100.0	20.2	5.2			1872	Camden, N. J.	do
91377		St. a.	Arrow	50.76	25.38	70.6	17.5	7.4			1881	Brooklyn, N. Y.	do
107155		St. p.	Arrow	365.15	182.58	185.3	28.0	9.5	400		1895	Wyandotte, Mich.	Sandusky, Ohio.
105366		St. p.	Artemus Lamb	176.73	176.73	140.0	30.6	6.0			1873	Clinton, Iowa	St. Louis, Mo.
107135		St. a.	Artesia	19.11	10.57	50.6	10.6	3.8	15		1804	Jacksonville, Fla.	Jacksonville, Fla.
106683		St. a.	Arthur	36.79	18.40	55.7	14.1	7.4	125		1889	Milwaukee, Wis.	Milwaukee, Wis.
106726		St. a.	Arthur	25.20	13.01	54.0	15.0	6.6			1890	East Saginaw, Mich.	Port Huron, Mich.
107024		St. a.	Arthur	33.98	17.77	61.2	15.0	6.5			1894	Athens, N. Y.	Albany, N. Y.
106646		St. a.	Arthur D.	21.84	10.41	48.8	13.7	7.3			1889	Buffalo, N. Y.	Port Huron, Mich.
107004		St. a.	Arthur Jones	34.42	20.09	53.3	15.8	8.9	120		1893	Benton Harbor, Mich.	Chicago, Ill.
106325		St. p.	Arthur Lambert	124.58	124.58	124.3	23.3	4.0			1884	Covington, Ky.	New Orleans, La.
106719		St. a.	Arthur Mallory	17.02	14.08	61.4	13.7	3.6	25		1877	Reading, Pa.	Newbern, N. C.
107005		St. a.	ARTHUR ORR	2,320.75	1,972.83	286.0	41.3	21.3	850		1893	Chicago, Ill.	Chicago, Ill.
106554		St. a.	Arthur Woods	37.95	18.98	54.6	15.6	6.0	20		1888	Buffalo, N. Y.	Buffalo, N. Y.
106116		St. a.	Arthur D. Hissell	137.43	112.21	96.0	17.8	9.2			1881	Lockport, N. Y.	do
106410		St. a.	Ardie Ward	7.84	5.51	41.7	9.8	4.0	20		1886	St. Joseph, Mich.	Milwaukee, Wis.
105784		St. a.	Arundell	339.39	257.42	166.6	26.5	10.7	220		1878	Buffalo, N. Y.	Detroit, Mich.
106629		St. a.	Asa W. Hughes	136.54	53.27	84.8	19.0	9.0	250		1869	Philadelphia, Pa.	Philadelphia, Pa.
106894	K. J. C. M.	St. a.	Asher J. Hudson	130.24	68.12	92.0	21.0	10.0	350		1891	Camden, N. J.	do
106227		St. c. bt.	Ashford	132.51	106.18	95.0	17.8	9.0			1883	Buffalo, N. Y.	Buffalo, N. Y.
106923		St. p.	Ashland City	94.55	94.55	120.0	20.0	3.0			1892	Jeffersonville, Ind.	Nashville, Tenn.
107022		St. a.	Asia	13.72	8.27	46.0	10.4	3.0	85		1893	Chicago, Ill.	New Orleans, La.
106560		St. a.	Assistance	100.29	50.15	80.7	19.0	6.6	225		1888	Camden, N. J.	New York, N. Y.
106574		St. p.	Assumption	238.41	238.41	151.0	35.8	6.5	200		1875	Jeffersonville, Ind.	New Orleans, La.
106664		St. p.	Astata	56.96	44.93	80.6	20.6	3.6			1881	Falaska, Fla.	Jacksonville, Fla.
105398		St. a.	Astoria	305.40	239.21	102.5	30.0	9.6			1872	Greenport, N. Y.	New York, N. Y.

<sup>1</sup> Formerly st. y. Myra.

<sup>2</sup> Formerly st. a. Lolla.

<sup>3</sup> Formerly steamer { a U. S. st. a. Stevens.  
b Naugatuck.

<sup>4</sup> Formerly st. a. G. O. Reeves.

<sup>5</sup> Formerly st. a. Maggie Moran.

<sup>6</sup> Composite.

<sup>7</sup> Estimated.



## MERCHANT STEAM VESSELS OF THE UNITED STATES—Continued.

Official No.	Signal letters.	Rig.	Name of vessel.	Gross tonnage.	Net tonnage.	Length.	Breadth.	Depth.	Normal horse power.	Indicated horse power.	When built.	Where built.	Home port (where permanent document issues).
						Feet.	Feet.	Feet.					
106293		St. a.	Astoria	152.32	78.16	109.5	23.0	12.5			1884	North Bend, Oreg.	San Francisco, Cal.
106798		St. p.	Astorian	361.64	234.24	142.0	26.5	7.5	1800		1890	Portland, Oreg.	Astoria, Oreg.
106616		St. s.	Astral	128.16	64.08	91.0	22.2	9.7		150	1889	Newburg, N. Y.	New York, N. Y.
105140		St. s.	Atlanta	57.01	28.50	73.5	18.0	7.3			1872	Philadelphia, Pa.	Do.
108173	K. B. J. W.	St. y.	Atlanta	508.47	284.24	228.5	26.4	15.2	1,000		1883	do.	Perth Amboy, N. J.
106823		St. s.	Atlanta	1,129.17	958.06	200.1	32.2	13.6			1891	Cleveland, Ohio	Milwaukee, Wis.
106731	K. H. C. S.	St. s.	Atkins Hughes	115.83	57.92	88.7	19.0	10.2	300		1890	Philadelphia, Pa.	Philadelphia, Pa.
106888		St. p.	Atlanta	85.03	42.51	93.0	16.4	3.7			1891	Stillwater, Minn.	Vicksburg, Miss.
86		St. s.	Atlantic	50.38	25.19	70.0	17.0	6.8	54		1892	Baltimore, Md.	Philadelphia, Pa.
298		St. s.	Atlantic	656.26	556.79	176.5	28.4	10.7			1883	Cleveland, Ohio	Detroit, Mich.
20914		St. s.	Atlantic	158.26	147.38	112.0	30.1	6.3			1880	Detroit, Mich.	Cleveland, Ohio.
105883		St. p.	Atlantic	451.59	296.96	146.2	30.0	7.9	250		1880	Philadelphia, Pa.	Camden, N. J.
108276		St. y.	Atlantic	15.99	14.33	70.0	17.0	6.8	10		1884	Marens Hook, Pa.	Philadelphia, Pa.
106348		St. p.	Atlantic	930.03	730.82	190.0	36.0	13.3			1883	Brooklyn, N. Y.	New York, N. Y.
12185		St. p.	Atlantic City	422.13	326.74	145.0	30.0	9.0			1883	Wilmington, Del.	Camden, N. J.
106782		St. s.	Atlantic City	71.08	47.58	84.3	20.5	6.3	150		1890	Newark, N. J.	Do.
107118		St. s. bge.	Atlantic City	188.96	135.30	102.0	22.8	7.6	70		1894	Wilmington, Del.	Bridgeport, Conn.
106480		St. s.	Atlanta	137.87	63.89	109.2	22.8	6.4			1887	Mount Clemens, Mich.	Detroit, Mich.
89		St. s.	Atlas	27.77	13.89	63.1	14.2	6.0	87		1859	Philadelphia, Pa.	Boston, Mass.
868		St. s.	Atlas	33.10	16.55	56.0	16.0	6.0			1884	do.	New York, N. Y.
85882		St. s.	Atlas	150.81	103.19	96.7	22.5	6.7	75		1879	Boston, Mass.	Do.
105552		St. p.	Augusta	153.97	155.97	100.0	28.0	6.0			1875	Clinton, Iowa.	Rock Island, Ill.
105949		St. s.	Augusta	25.40	12.70	44.4	11.2	4.5			1880	Seattle, Wash.	Seattle, Wash.
108503		St. s.	Augusta	77.33	40.00	70.2	20.2	7.0	45		1898	Onesata, Oreg.	Astoria, Oreg.
107102		St. y.	Augusta	9.70	6.85	40.0	11.0	3.2	25		1894	Bayonne, N. Y.	New York, N. Y.
107120		St. s.	Augusta	33.05	16.53	57.5	17.0	6.7	80		1894	Baltimore, Md.	Philadelphia, Pa.
106550		St. c. bt.	Aug. Demarest	122.81	112.48	92.8	17.8	8.0	40		1888	Buffalo, N. Y.	New York, N. Y.
106482		St. y.	Aurelia	16.16	9.79	66.0	8.9	4.5			1886	South Boston, Mass.	Do.
106949		St. y.	Aurelia	19.21	13.75	54.0	10.0	4.5	50		1892	Bordentown, N. J.	Seaford, Del.
107010	K. L. Q. N.	St. y.	AU KROIR	342.66	212.00	145.6	23.6	12.6		850	1893	Wilmington, Del.	Wilmington, Del.
106309		St. p.	Aurora	408.32	328.88	145.0	30.0	7.5	165		1885	Ban Francisco, Cal.	San Francisco, Cal.
106417		St. y.	Aurora	65.69	32.85	79.7	17.0	7.8			1890	East Boston, Mass.	Salem, Mass.
106493		St. s.	Aurora	2,282.24	1,859.82	290.0	41.0	22.4	1185		1887	Cleveland, Ohio	Cleveland, Ohio.
107036		St. s.	Aurora	207.33	183.26	114.8	26.6	10.9			1893	Brooklyn, N. Y.	New York, N. Y.
107071		St. s.	Aurora	98.72	49.36	103.0	22.9	5.3			1894	Washington, N. C.	Newbern, N. C.
1707		St. p.	Austin	380.56	257.15	197.0	31.3	8.3	400		1853	Hoboken, N. J.	Albany, N. Y.
106302		St. s.	Australasia	1,829.32	1,539.20	282.0	39.0	21.2	2,600		1884	West Bay City, Mich.	Cleveland, Ohio.
106751	K. H. F. S.	St. shp.	Australia	2,755.25	1,937.89	376.9	37.4	28.3	500	2,400	1875	Glasgow, Scotland	San Francisco, Cal.
107023		St. s.	Australia	13.72	8.27	46.0	10.4	3.0		85	1893	Chicago, Ill.	Chicago, Ill.
107024		St. s.	Austria	13.72	8.27	46.0	10.4	3.0		85	1893	do.	Do.
106941		St. y.	Ava	73.89	36.69	91.6	17.5	9.6	1350		1892	Providence, R. I.	Providence, R. I.
106543		St. p.	Avalon	600.71	462.97	191.0	31.0	9.0	1470		1888	Wilmington, Del.	Baltimore, Md.
107171		St. s.	Avalon	20.62	14.03	70.1	14.4	5.0			1895	Nyack, N. Y.	Somers Point, N. J.
180408	K. F. G. M.	St. y.	Avalon	127.81	67.49	112.2	18.1	10.7			1898	Brooklyn, N. Y.	Boston, Mass.
105733		St. s.	Avon	1,702.33	1,538.84	251.1	30.4	15.1	500		1877	Buffalo, N. Y.	Buffalo, N. Y.
107011		St. s.	Awashtonke	165.56	114.76	107.4	17.0	7.0		200	1893	Brewer, Me.	Providence, R. I.
107188		St. y.	Azalea	74.56	37.28	101.6	16.0	6.8	1300		1895	Detroit, Mich.	Detroit, Mich.
106627		St. s.	Aztec	834.50	653.44	180.0	33.3	13.9			1859	Marine City, Mich.	Port Huron, Mich.
106762	K. H. J. S.	St. y.	Aztec	28.40	18.53	66.2	14.5	5.2			1890	Nyack, N. Y.	New York, N. Y.
107025		St. p.	Aztec	14.98	14.98	62.0	20.7	3.5	120		1893	Yuma, Ariz.	Nogales, Ariz.

## B.

8050		St. p.	B. Hershey	170.00	170.00	125.8	27.5	3.9			1877	Rock Island, Ill.	La Crosse, Wis.
8651		St. s.	B. B. Inman	89.03	60.55	81.0	19.0	10.6			1895	Port Huron, Mich.	Duluth, Minn.
2927		St. p.	B. D. Wood	171.04	171.04	136.0	25.0	4.5			1873	Pittsburg, Pa.	Pittsburg, Pa.
3556		St. s.	B. D. Wood	151.63	75.77	91.4	21.0	10.8	350		1892	Philadelphia, Pa.	Do.
2861		St. s.	B. F. Bruce	35.04	17.52	58.3	15.1	7.7	65		1873	Buffalo, N. Y.	Marquette, Mich.
3443		St. p.	B. F. Young	311.82	180.86	120.0	24.5	4.0			1889	Chattanooga, Tenn.	Louisville, Ky.
3406		St. p.	B. G. Browning	44.25	44.25	75.0	17.5	4.4			1888	Apponaug, R. I.	Providence, R. I.
8195		St. s.	B. S. Cronin	18.82	8.41	41.3	11.7	5.8			1882	Brooklyn, N. Y.	New York, N. Y.
3046		St. p.	B. S. Ford	417.63	318.79	164.5	27.2	8.5			1877	Wilmington, Del.	Baltimore, Md.
8361		St. s.	B. S. Rhea	203.77	203.77	165.0	27.1	4.6	90		1886	Jeffersonville, Ind.	Cincinnati, Ohio.
8233		St. s.	B. T. Haviland	103.60	51.80	90.0	21.0	10.0			1883	Brooklyn, N. Y.	New York, N. Y.
2701		St. s.	B. W. Aldrich	49.24	24.62	65.2	15.1	6.7	80		1889	Milwaukee, Wis.	Grand Haven, Mich.
3833		St. s.	B. W. Arnold	944.30	673.56	202.3	36.0	13.2			1885	West Bay City, Mich.	Port Huron, Mich.
2806		St. s.	B. W. Blanchard	1,142.79	1,023.67	212.3	62.4	12.2	450		1870	Cleveland, Ohio	Detroit, Mich.
8011		St. c. bt.	B and C	99.27	71.34	112.5	17.0	6.5			1876	Lockport, Ill.	Chicago, Ill.
8320		St. s.	Baby	20.66	10.83	53.6	10.5	3.8			1891	Berkley, Va.	Washington, D. C.
8569		St. s.	Baby Ruth	19.10	10.89	38.0	12.0	4.0			1882	East Providence, R. I.	Providence, R. I.
2910		St. s.	Bachelor	28.18	13.09	48.0	14.6	6.0	38		1874	Camden, N. J.	Charleston, S. C.
2111		St. s.	Badger State	1,115.62	917.08	217.1	33.0	12.1	38		1882	Buffalo, N. Y.	Buffalo, N. Y.
3488		St. p.	Bailey Gatzert	660.06	444.82	178.3	33.8	8.0	1,150		1890	Ballard, Wash.	Portland, Oreg.

\*Formerly st. p. Colorado.

\*Formerly st. a. General Bartlett.

\*Formerly (a) British st. a. Australia.  
(b) Hawaiian st. a. Australia.

\*Formerly st. y. Narod.

†Estimated.

†Gasoline.



## MERCHANT STEAM VESSELS OF THE UNITED STATES—Continued.

Official No.	Signal letters.	Rig.	Name of vessel.	Gross tonnage.	Net tonnage.	Length.	Breadth.	Depth.	Nominal horse power.	Indicated horse power.	When built.	Where built.	Home port (where permanent document issues).
						<i>Feet.</i>	<i>Feet.</i>	<i>Feet.</i>					
3244	K. B. H. L.	St. a.	Balsena	523.63	380.67	149.5	32.0	17.0	245		1883	San Francisco, Cal.	San Francisco, Cal.
3348		St. a.	Balboa	79.75	46.85	98.2	14.2	7.5	25		1886	do	New York, N. Y.
3205		St. p.	Balcom	50.94	48.40	78.7	30.6	4.1			1882	Oakleaf, Wis.	Chicago, Ill.
3090		St. p.	Bald Eagle	454.71	454.71	202.3	30.0	5.4			1879	Madison, Ind.	St. Louis, Mo.
2714		St. a.	Baltic	250.19	157.53	130.7	21.0	11.4	540		1863	Cleveland, Ohio	Buffalo, N. Y.
3413	K. L. D. S.	St. y.	BALTYMENA	145.05	72.53	134.7	17.8	11.5	1800		1888	Bristol, R. I.	Newport, R. I.
2570		St. p.	Baltic	637.41	443.27	161.4	32.5	11.9			1863	Greenpoint, N. Y.	New York, N. Y.
2931		St. a.	Baltic	63.60	31.80	74.0	18.0	8.4			1872	Brooklyn, N. Y.	do
3181		St. p.	Baltic	308.87	289.18	145.0	30.0	7.8			1881	Wilmington, Del.	Camden, N. J.
3634		St. a.	Baltic	161.73	110.35	100.0	17.0	8.1	100		1894	Philadelphia, Pa.	Philadelphia, Pa.
3194		St. a.	Baltimore	161.73	110.35	100.0	17.0	8.1			1881	Athens, N. Y.	Albany, N. Y.
3207		St. p.	Baltimore	1,007.18	706.57	192.0	36.0	12.5			1882	Wilmington, Del.	New York, N. Y.
3299	K. D. F. B.	St. a.	Baltimore	1,413.82	1,012.74	222.9	35.7	22.2	300	750	1885	Baltimore, Md.	Baltimore, Md.
3386		St. a.	Baltimore	48.32	48.32	104.0	12.0	4.7			1867	Pittsburg, Pa.	Mobile, Ala.
3584		St. a.	BALTIMORE	177.18	84.59	105.3	21.0	10.5		590	1893	Sparrows Point, Md.	Baltimore, Md.
3574		St. a.	Bandorille	132.00	90.36	104.0	21.0	8.5			1893	Portland, Oreg.	Portland, Oreg.
3423		St. a.	Barsnoff	20.51	10.26	53.8	14.0	5.0			1899	East Portland, Oreg.	Wrangell, Alaska.
3509		St. a.	Barney	19.88	9.24	53.8	12.0	3.5	12		1893	Washington, N. C.	Sawbern, N. C.
3504		St. a.	Barney Cohen	16.82	11.64	46.9	12.7	0.5			1891	Huron, Ohio	Sandusky, Ohio.
3132		St. p.	Bart E. Linehan	178.82	178.82	127.0	23.5	3.9			1890	Hurlington, Iowa	La Crosse, Wis.
3290		St. a.	Bartholdi	22.42	14.20	65.5	11.5	3.2			1884	Brooklyn, N. Y.	St. Louis, Mo.
2813		St. a.	Baton Rouge Belle	39.62	19.81	65.0	15.5	7.0	65		1871	Pittsburg, Pa.	St. Louis, Mo.
8141	K. G. S. F.	St. a.	Battler	138.56	76.52	103.4	22.0	9.4	300		1881	Philadelphia, Pa.	Philadelphia, Pa.
3068	J. T. B. G.	St. p.	Bay City	1,243.42	933.31	230.0	36.8	13.6	800		1878	San Francisco, Cal.	San Francisco, Cal.
7401		St. p.	Bay City	64.89	32.45	54.0	20.0	3.0			1867	Bay City, Mich.	Port Huron, Mich.
3603		St. p.	Bay City	135.64	135.64	113.3	27.3	4.4			1893	Apalachicola, Fla.	Apalachicola, Fla.
81164		St. a.	Bay City	280.12	214.59	136.0	22.0	6.8			1887	Hood River, Oreg.	Seattle, Wash.
3198		St. a.	Bayonne	122.14	61.07	95.0	22.0	0.9			1882	Noank, Conn.	New York, N. Y.
3346		St. p.	Bay Point	23.93	17.05	67.7	12.8	4.3			1886	Fall River, Mass.	Fall River, Mass.
2410	H. C. Q. L.	St. p.	Bay Queen	679.51	556.73	184.3	29.6	9.6	300		1865	Brooklyn, N. Y.	Providence, R. I.
10512		St. p.	Bay Queen	466.93	317.10	183.1	28.8	9.2			1862	Jersey City, N. J.	New York, N. Y.
2308		St. a.	Bay Ridge	134.72	99.60	87.0	19.0	8.1			1867	Wilmington, Del.	do
3489		St. p.	Bay State	59.84	29.92	63.0	18.0	3.0			1874	Saginaw, Mich.	Port Huron, Mich.
3645	K. M. F. D.	St. p.	Bay State	2,211.01	1,537.63	281.2	42.1	15.5			1895	Bath, Me.	Portland, Me.
3062		St. a.	Beatrice	105.49	76.42	105.7	18.4	8.4	85		1878	Noank, Conn.	Newport, R. I.
3557		St. y.	Beatrice	12.81	9.94	50.5	91.5	4.0			1892	Nyack, N. Y.	New York, N. Y.
3340		St. p.	Beaver	314.14	314.14	109.5	30.6	5.1			1886	Cincinnati, Ohio	Pittsburg, Pa.
3547		St. a.	Beaver	29.12	19.41	48.6	13.1	6.0			1892	Ballard, Wash.	Seattle, Wash.
2649		St. p.	Beaver	37.51	29.64	59.0	15.0	8.1	30	98	1895	Benicia, Cal.	San Francisco, Cal.
3230		St. a.	Beaufort	385.50	300.42	125.0	24.0	7.8			1883	Washington, N. C.	New York, N. Y.
3514		St. p.	Beder	14.53	14.53	50.0	14.0	2.4	40		1891	Moline, Ill.	Rock Island, Ill.
3251		St. a.	Bee	167.75	83.88	109.4	24.9	11.1			1863	Tottenville, N. Y.	New York, N. Y.
3613		St. p.	Bee	16.42	16.42	63.5	13.5	3.5			1893	St. Joseph, Mo.	St. Joseph, Mo.
3559		St. p.	Belcher	6.43	6.43	60.0	10.0	2.5	20		1892	Rock Island, Ill.	Rock Island, Ill.
8119		St. p.	Bella Mac	83.31	83.31	128.0	29.0	3.8			1880	La Crosse, Wis.	La Crosse, Wis.
3009		St. a.	Beldora	39.56	24.79	65.5	21.5	3.0			1876	Topsham, Me.	Bath, Me.
2641		St. p.	Belle	433.67	302.64	220.0	27.0	9.6	400		1847	New York, N. Y.	New York, N. Y.
3324		St. a.	Belle	37.54	18.74	60.0	13.5	5.6	140		1885	Benton Harbor, Mich.	Chicago, Ill.
3380		St. a.	Belle	13.94	6.97	44.0	10.2	3.1			1887	Pennacola, Fla.	Pennacola, Fla.
3615		St. p.	Belle	33.78	23.55	54.9	16.4	5.3	12		1894	Sanford, Fla.	Jacksonville, Fla.
2110		St. a.	Belle Chase	11.92	5.96	46.0	11.0	5.0	20		1867	Buffalo, N. Y.	Chicago, Ill.
3679		St. p.	Belle D'Arbonne	74.69	74.69	111.0	22.0	3.7	50		1893	Monroe, La.	New Orleans, La.
19980		St. p.	Belle Haven	362.63	309.13	161.5	47.2	7.7	96		1857	Wilmington, Del.	Washington, D. C.
3149		St. p.	Belle Horton	305.17	274.96	135.6	25.5	7.5			1881	Athens, N. Y.	Albany, N. Y.
2925		St. p.	Belle McGowan	150.02	150.02	134.0	22.0	4.5			1873	Pittsburg, Pa.	Pittsburg, Pa.
19052		St. a.	Belle McWilliams	68.78	24.37	72.9	17.8	8.9			1864	Brooklyn, N. Y.	New York, N. Y.
3698		St. a.	Belle May	13.48	6.94	56.0	12.0	4.2	20		1879	Washington, D. C.	Washington, D. C.
3198		St. p.	Belle Memphis	1,222.89	1,222.89	267.0	42.7	7.6			1880	Jeffersonville, Ind.	St. Louis, Mo.
3113		St. p.	Belle Prince	109.13	109.13	114.4	19.6	8.6			1879	Freedom, Pa.	Wheeling, W. Va.
2442		St. a.	Belle Richmond	12.79	12.15	38.3	12.4	4.0			1872	Washington Isl'd, Mich.	Grand Haven, Mich.
2719		St. a.	Belle P. Cross	296.76	271.43	135.0	26.3	11.8			1870	Trenton, Mich.	Duluth, Minn.
2655		St. p.	Belle of Ashland	44.24	44.24	80.5	24.2	3.0			1873	Cincinnati, Ohio	Cincinnati, Ohio.
3125		St. p.	Belle of Brownsville	102.44	102.44	110.0	30.1	4.0			1880	Grafton, Ill.	Cairo, Ill.
3078		St. p.	Belle of Chester	88.65	88.65	112.9	26.3	3.8			1878	do	St. Louis, Mo.
3451		St. p.	Belle of Jefferson	60.88	60.88	87.5	21.3	6.3	48		1889	Morgan City, La.	New Orleans, La.
2968		St. a.	Belle of Ottawa	10.61	7.13	60.4	9.8	2.5			1875	Chicago, Ill.	St. Louis, Mo.
2452		St. p.	Belle of Suwanee	218.35	180.17	111.0	24.0	4.0	200		1869	Branford, Fla.	Cedar Keys, Fla.
3180		St. p.	Belle of the Coast	480.17	371.40	187.4	37.0	6.9			1890	Cincinnati, Ohio	New Orleans, La.
2664		St. a.	Belle and Hattie	56.66	42.67	78.7	18.1	6.8	55		1873	Bath, Me.	New York, N. Y.
2311		St. p.	Bellevue	261.89	208.61	124.7	22.6	8.0			1865	New York, N. Y.	Savannah, Ga.
3471		St. p.	Bellevue	86.23	80.23	120.0	24.0	3.6			1890	Levanua, Ohio	Cincinnati, Ohio.
3453		St. y.	Bellman	7.00	7.00	50.0	11.0	1.7			1894	Pittsburg, Pa.	Pittsburg, Pa.
3290	K. C. N. F.	St. bga.	Bella	817.78	767.48	147.3	41.6	6.6			1884	Philadelphia, Pa.	New York, N. Y.
3521		St. p.	Belmar	12.66	6.33	44.4	10.5	2.3			1891	Belmar, N. J.	Perth Amboy, N. J.

\* Formerly at a. Wasco.

\* Formerly at p. General Sedgwick.

\* Formerly at p. Pilot Boy.

\* Formerly at a. Olive Baker.

† Estimated.

## MERCHANT STEAM VESSELS OF THE UNITED STATES—Continued.

Official No.	Signal letters.	Rig.	Name of vessel.	Gross tonnage.	Net tonnage.	Length.	Breadth.	Depth.	Nominal horse power.	Indicated horse power.	When built.	Where built.	Home port (where permanent document issued).
3551		St. p.	Belmont	29.71	29.71	Feet.	Feet.	Feet.			1892	Toms Hill, Ind.	Evansville, Ind.
91465	J. W. G. B.	St. s.	Beluga	508.12	409.49	141.8	31.3	16.7			1882	Bath, Me.	San Francisco, Cal.
3126	J. T. S. L.	St. s.	Belvedere	440.12	339.37	140.6	31.3	17.2	95		1889	do	New Bedford, Mass.
3414		St. s.	Belvidere	106.90	53.45	82.0	20.2	9.8	1150		1888	South Amboy, N. J.	New York, N. Y.
2873		St. s.	Bel Virginia	29.23	20.57	62.0	14.0	5.0			1873	Norfolk, Va.	Norfolk, Va.
2722		St. s.	Benefactor	843.55	637.79	173.0	36.0	18.4			1870	Chester, Pa.	Philadelphia, Pa.
2958		St. s.	Ben	45.07	22.54	62.0	17.8	7.2	10		1875	Brooklyn, N. Y.	New York, N. Y.
3020		St. s.	Ben Campbell	59.30	29.65	74.8	17.0	9.9			1894	Charlevoix, Mich.	Cleveland, Ohio.
3436		St. s.	Ben Harrison	18.05	9.02	44.8	13.0	6.0	140		1889	Tonawanda, N. Y.	Buffalo, N. Y.
3437		St. s.	Ben Harrison	104.03	69.35	78.6	24.2	0.7	20		1889	Essex, Mass.	Gloucester, Mass.
3390		St. p.	Ben Hur	284.48	284.48	165.0	30.5	4.8			1887	Hartmar, Ohio.	Wheeling, W. Va.
3425		St. s.	Ben Hur	12.05	6.33	40.0	11.2	5.1			1889	Portland, Me.	Portland, Me.
2839		St. p.	Ben Wood	143.69	143.69	122.0	23.0	5.0			1871	Pittsburg, Pa.	Wheeling, W. Va.
3185		St. p.	Benicia	144.77	86.98	92.5	24.7	7.1	105		1881	Martinez, Cal.	San Diego, Cal.
3642		St. s.	Benjamin Franklin	489.19	369.90	144.8	28.5	10.1			1894	Tottenville, N. Y.	New York, N. Y.
2647		St. s.	Benjamin Thatcher	43.25	21.62	73.6	17.4	6.5	80		1864	Philadelphia, Pa.	Georgetown, S. C.
3374		St. p.	Bennett	192.02	192.02	134.4	26.2	3.6			1887	Brownsville, Pa.	Wheeling, W. Va.
2145		St. s.	Benton	304.78	194.42	152.0	28.1	9.1			1867	Buffalo, N. Y.	Port Huron, Mich.
2957		St. p.	Benton	394.08	394.08	197.0	33.0	0.0			1875	Pittsburg, Pa.	St. Louis, Mo.
3418		St. s.	BERGON	1,116.87	743.35	290.4	37.0	16.6			1898	Newburg, N. Y.	New York, N. Y.
8568		St. s.	Bernie Holmes	24.42	12.21	62.3	12.2	3.3			1892	Berwick, La.	Brashear, La.
2905	J. P. Q. V.	St. s.	Berks	505.19	376.75	189.0	29.0	14.4	150		1874	Chester, Pa.	Philadelphia, Pa.
3175	J. V. N. R.	St. s.	Berkshire	2,014.42	1,433.08	250.0	38.5	10.6	500		1881	Philadelphia, Pa.	Baltimore, Md.
3480	K. G. W. L.	St. s.	Bernard	968.36	625.82	231.2	26.2	21.1		90	1870	Liverpool, England	Boston, Mass.
3999		St. s.	Bernice	13.05	6.53	41.9	9.4	2.8	110		1838	East Providence, R. I.	Bristol, R. I.
8688	K. L. Q. V.	St. y.	Beronda	17.01	9.47	47.1	9.1	5.2	30		1893	Camden, N. J.	Philadelphia, Pa.
984		St. s.	Bertha	36.44	18.22	58.3	13.5	9.0	52		1863	Philadelphia, Pa.	New York, N. Y.
3094		St. s.	Bertha	12.31	11.39	37.6	12.8	3.6	8		1879	Empire City, Ore.	Coos Bay, Oregon.
3997		St. s.	Bertha	614.73	467.71	140.0	32.0	22.0	100	250	1888	Benicia, Cal.	San Francisco, Cal.
3422		St. s.	Bertha	12.51	6.26	36.0	11.2	6.3	160		1889	Baltimore, Md.	Baltimore, Md.
3639		St. p.	Bertha	162.87	162.87	130.6	20.0	5.0			1894	Pittsburg, Pa.	Pittsburg, Pa.
3013		St. s.	Bertha Endress	15.21	9.63	45.2	11.2	5.0			1876	Two Rivers, Wis.	Marquette, Mich.
3288		St. s.	Bertha L. Cockell	22.37	12.59	58.0	12.3	4.8			1884	Pentwater, Mich.	Grand Haven, Mich.
2847		St. s.	Bertie	57.98	35.47	68.4	14.2	4.6	20		1872	Windsor, N. C.	Edenton, N. C.
3926		St. s.	Bertie	94.34	59.10	85.0	18.0	7.1			1885	Penn Grove, N. J.	Wilmington, Del.
8648		St. p.	Bertie E. Tull	163.81	85.20	125.4	30.2	6.1			1895	Pocomoke City, Md.	Cape Charles, Va.
3631		St. s.	Berwick	24.58	20.07	52.2	14.0	3.9	16		1894	Saugatack, Mich.	Grand Haven, Mich.
2900		St. s.	Bessie	20.04	21.74	45.0	10.2	3.2			1874	Poughkeepsie, N. Y.	Albany, N. Y.
8122		St. s.	Bessie	89.22	44.61	97.2	20.6	6.4			1880	Fair Haven, Mich.	Detroit, Mich.
3139		St. p.	Bessie	99.59	99.59	122.7	24.4	3.6			1876	St. Louis, Mo.	Brownsville, Tex.
3155		St. s.	Bessie	23.74	14.37	65.0	13.5	5.5			1881	Tottenville, N. Y.	Savannah, Ga.
3157		St. s.	Bessie	165.42	158.56	112.0	30.0	8.0	200		1881	Boston, Mass.	Galveston, Tex.
3365		St. s.	Bessie	7.78	5.47	41.7	9.4	3.0			1881	Worcester, Mass.	Newark, N. J.
3560		St. s.	Bessie	14.49	7.25	40.6	9.6	3.0			1886	Tacoma, Wash.	Pt. Townsend, Wash.
3937		St. s.	Bessie	108.86	77.70	99.3	25.8	7.1	75		1892	Athens, N. Y.	Newark, N. J.
106510		St. s.	Bessie M.	42.70	24.89	67.3	17.0	6.2			1885	Saugatack, Mich.	Apalachicola, Fla.
3278		St. p.	Bessie Ross	98.95	19.48	78.4	11.4	7.4	735		1887	Bristol, R. I.	Galveston, Tex.
3388		St. s.	Bessie Siler	54.42	49.38	93.0	16.0	3.0			1884	Hartmar, Ohio.	Brashear, La.
3276		St. s.	Beta	57.11	41.59	77.1	17.6	3.2			1887	Washington, N. C.	Newbern, N. C.
3495		St. p.	Bettie	64.45	40.77	80.4	15.4	3.6			1884	Elizabeth City, N. C.	Edenton, N. C.
3278		St. s.	Bettie Owen	344.70	189.34	137.0	39.9	4.0			1891	Paducah, Ky.	Paducah, Ky.
3434		St. s.	Bethal	10.00	6.07	46.0	8.0	4.0			1891	Morgan City, La.	Brashear, La.
3531		St. p.	Bethal Brown	37.71	37.71	113.6	15.0	2.8			1891	Paintsville, Ky.	Cincinnati, Ohio.
3189		St. p.	Beverly	439.88	318.20	145.0	30.0	7.0			1882	Wilmington, Del.	Camden, N. J.
3357		St. s.	Beverly Harris	19.24	9.62	52.0	10.6	4.6	20		1886	New Orleans, La.	New Orleans, La.
9382		St. p.	Big Kanawha	212.54	212.54	152.0	30.0	4.5			1897	Madison, Ind.	Cincinnati, Ohio.
3907		St. p.	Big Sandy	770.17	770.17	292.0	47.0	7.0			1884	Cincinnati, Ohio	Cincinnati, Ohio.
2962		St. s.	Bill Morse	10.58	6.29	39.5	11.6	5.1	26		1873	Buffalo, N. Y.	Buffalo, N. Y.
2837		St. p.	Billy Collins	59.06	59.06	114.5	21.5	5.5			1872	Ironton, Ohio	Mobile, Ala.
9235		St. s.	Billy Kilby	43.65	25.04	76.0	14.0	5.0			1883	Helena, Ark.	New Orleans, La.
3239		St. p.	Billy Martin	28.15	22.99	89.0	14.3	4.0			1883	Charleston, W. Va.	Wheeling, W. Va.
8338		St. p.	Birdie Bailey	109.74	109.74	111.0	22.0	5.5			1885	Little Rock, Ark.	Vicksburg, Miss.
3398		St. s.	Bismarck	154.79	62.85	94.6	22.3	3.0	400		1888	Philadelphia, Pa.	Bangor, Me.
3561		St. p.	Bismarck	191.49	144.40	104.0	20.0	4.4		75	1892	Woodland, Wash.	Portland, Ore.
3183		St. s.	Biz	80.55	40.27	77.5	19.0	7.5			1881	Arcadia, Wash.	Seattle, Wash.
2846		St. s.	Black Ball No. 2	37.12	18.56	58.6	15.5	8.4			1871	Buffalo, N. Y.	Chicago, Ill.
3575		St. p.	Black Bird	339.46	233.37	150.3	23.6	10.7	125		1864	Key Port, N. J.	New York, N. Y.
2858		St. s.	Black Diamond	18.40	18.40	72.5	14.4	2.3			1886	Portland, Mo.	St. Louis, Mo.
3770		St. s.	Black Diamond	91.30	65.22	98.3	17.1	7.7			1887	Wilmington, Del.	Philadelphia, Pa.
8435		St. s.	Black Hawk	13.86	13.19	52.0	8.9	2.6	12		1869	Wrocław, Pa.	Brunswick, Ga.
3622		St. p.	Black Hawk	34.80	17.40	86.0	17.0	5.8			1894	Stillwater, Minn.	St. Paul, Minn.
3421		St. p.	Black Prince	64.21	64.21	116.0	35.5	4.6			1869	Patterson, La.	Brashear, La.
8079		St. s.	Blanche	94.24	47.12	88.9	17.9	10.0			1878	Philadelphia, Pa.	Wilmington, N. C.
3168		St. s.	Blanche	54.79	27.46	76.8	18.0	7.8			1881	Boston, Mass.	Boston, Mass.

1 Formerly st. s. Mary and Helen.

2 Formerly British st. s. Bernard.

3 Formerly st. s. Alice.

4 Formerly st. y. Augusta.

5 Estimated.  
6 Rebuilt, 1872.

7 Gasoline.

## MERCHANT STEAM VESSELS OF THE UNITED STATES—Continued.

Official No.	Signal letters.	Rig.	Name of vessel.	Gross tonnage.	Net tonnage.	Length.	Breadth.	Depth.	Nominal horse power.	Indicated horse power.	When built.	Where built.	Home port (where permanent document issues).
						Feet.	Feet.	Feet.					
8257		St. a.	Blanche	47.43	28.00	79.0	15.0	3.0			1883	Newbern, N. C.	Newbern, N. C.
3646		St. a.	Blanche	48.40	48.10	92.0	17.0	3.8			1895	Evansville, Ind.	Evansville, Ind.
3573		St. a.	Bianco	37.09	18.85	61.5	15.6	4.7			1893	Marshfield, Ore.	Coos Bay, Oregon.
3363		St. p.	Blanks Cornwell	232.41	232.41	140.0	29.0	4.6			1886	Jeffersonville, Ind.	Vicksburg, Miss.
3608		St. a.	Blazer	46.90	23.45	72.0	18.6	7.0			1893	Apalachicola, Fla.	Apalachicola, Fla.
3201		St. p.	Block Island	757.20	866.21	187.2	33.0	11.6			1888	Noank, Conn.	New London, Conn.
3405		St. a.	Blonde	15.23	7.62	41.4	11.8	4.5			1882	Boston, Mass.	Marblehead, Mass.
3383		St. c. bt.	Blue Lodge	39.88	19.94	78.3	12.4	6.9	20		1887	Defiance, Ohio	Toledo, Ohio.
3539		St. a.	Blue Star	32.50	16.95	55.0	13.6	5.3			1892	Tacoma, Wash.	Pt. Townsend, Wash.
2702		St. a.	Blue Stone	20.93	11.09	55.0	13.0	5.0			1868	Philadelphia, Pa.	New York, N. Y.
2730		St. a.	Blue Stone Company	21.44	10.72	55.0	13.6	5.1			1869	Malden, N. Y.	Do.
3449	K. G. Q. M.	St. shp.	Bluefields	485.36	355.32	208.5	24.0	12.7		95	1866	Greenock, Scotland	Philadelphia, Pa.
3188		St. p.	Boaz	623.30	623.30	193.0	44.4	6.5			1882	Pittsburg, Pa.	Pittsburg, Pa.
21198		St. a.	Bob Anderson	117.77	60.26	190.0	19.3	11.1	200		1892	Cleveland, Ohio	Duluth, Minn.
3462		St. p.	Bob Ballard	150.83	150.83	130.0	26.2	4.0			1890	Murraysville, W. Va.	Wheeling, W. Va.
2525		St. p.	Bob Connell	98.39	98.39	105.0	15.0	3.5			1884	Pittsburg, Pa.	Pittsburg, Pa.
157087		St. p.	Bob Pritchard	234.80	234.80	150.0	27.5	5.2			1882	Mason City, W. Va.	Wheeling, W. Va.
2887		St. a.	Bob Stephenson	18.62	9.31	50.0	13.4	6.1	15		1872	Buffalo, N. Y.	Marquette, Mich.
3262		St. a.	Bob Teed	45.22	22.61	64.2	18.7	8.7			1883	Saugatuck, Mich.	Chicago, Ill.
3314	K. D. B. G.	St. a.	Boitar	234.43	117.22	127.1	23.2	9.6	650		1885	Philadelphia, Pa.	New York, N. Y.
3659		St. p.	Boys Amf.	226.95	140.69	108.2	21.8	6.4	150		1894	Saugatuck, Mich.	Grand Haven, Mich.
3312		St. p.	Bowman	741.13	741.13	207.5	42.8	6.7			1885	Cincinnati, Ohio	Cincinnati, Ohio.
3327		St. a.	Bow Currier	94.86	66.63	67.0	17.5	5.7	75		1885	Stratford, Conn.	Bridgeport, Conn.
2963		St. a.	Bonita	8.10	6.52	46.6	7.4	4.0			1875	Norwalk, Conn.	Edenton, N. C.
3192	J. V. L. G.	St. a.	Bonita	488.87	356.22	172.2	27.2	8.9			1881	San Francisco, Cal.	San Francisco, Cal.
3554		St. a.	Bonita	77.58	49.24	110.2	16.6	6.6			1892	Detroit, Mich.	Port Huron, Mich.
3630		St. a.	Bonita	16.10	8.05	48.0	12.0	5.4	100		1894	Boston, Mass.	Boothbay, Me.
3019		St. p.	Bonito	85.04	50.73	100.0	15.5	6.0	38		1870	Norfolk, Va.	Norfolk, Va.
3497		St. a.	Bou Voyage	500.26	360.85	163.3	30.0	17.2	400		1891	Saugatuck, Mich.	Grand Haven, Mich.
3199		St. p.	Bonus No. 4	24.83	24.83	64.0	19.5	3.5			1891	Constance, Ky.	Cincinnati, Ohio.
3401	K. F. G. H.	St. a.	Bo Peep	28.69	18.64	59.6	12.0	5.7	25		1888	City Island, N. Y.	New York, N. Y.
3596		St. a.	Bo Peep	7.66	5.62	27.0	12.0	4.2	5		1893	Fall River, Mass.	Newington, Conn.
2929		St. a.	Border City	94.92	57.90	87.3	24.0	8.1			1872	Fort Smith, Ark.	New York, N. Y.
3310		St. p.	Border City	96.96	68.96	108.0	21.0	2.5	120		1885	Chicago, Ill.	Memphis, Tenn.
3182		St. a.	Boacobel	610.81	450.95	151.0	28.0	17.0			1881	Port Huron, Mich.	Port Huron, Mich.
3140		St. a.	Boston	1,829.52	1,669.90	283.0	36.0	15.4	700		1880	Wyanette, Mich.	Buffalo, N. Y.
3683		St. a.	Boston	11.16	6.44	45.8	10.9	3.8	50		1893	Chicago, Ill.	Galveston, Tex.
3169		St. p.	Bostona	993.62	993.62	302.2	43.4	8.0	1,262		1879	Cincinnati, Ohio	Cincinnati, Ohio.
3485		St. p.	Bowery Bay	432.60	338.78	130.0	32.8	11.0			1890	Greenpoint, N. Y.	New York, N. Y.
3492	K. H. M. J.	St. a.	Bowden	778.00	348.30	199.5	27.1	19.8	1140		1886	Bowling, Scotland	Boston, Mass.
2130		St. a.	Boy	31.82	15.91	52.0	13.8	7.0			1872	Brooklyn, N. Y.	New York, N. Y.
3628		St. p.	Bradbrook Bello	48.00	48.00	82.0	17.0	4.0			1894	Pittsburg, Pa.	Pittsburg, Pa.
2902		St. a.	Brandon	47.11	23.56	72.0	16.2	7.3			1874	Baltimore, Md.	New York, N. Y.
3318		St. a.	Brandywine	407.82	215.27	177.5	25.1	8.5	1050		1885	Wilmington, Del.	Camden, N. J.
3467	K. J. P. C.	St. a.	BRAZIL	2,196.97	1,655.03	276.1	40.0	21.6			1890	Buffalo, N. Y.	Buffalo, N. Y.
3120	J. T. R. S.	St. shp.	Breakwater	1,065.27	793.87	201.6	30.0	19.3			1880	Chester, Pa.	New Orleans, La.
3623		St. a.	BREMEN	1,252.95	822.01	219.0	40.2	16.6			1891	Newburg, N. Y.	New York, N. Y.
3262		St. a.	Brick	52.93	34.55	55.6	12.1	4.6			1883	Seattle, Wash.	Pt. Townsend, Wash.
3458		St. a.	Bridgeton	194.94	140.99	123.0	21.2	6.7	75		1890	Wilmington, Del.	Boston, Mass.
3581		St. a.	Brigantine	67.68	44.32	66.0	18.0	4.8	150		1893	Philadelphia, Pa.	Philadelphia, Pa.
2626		St. a.	Brilliant	66.69	33.35	80.0	18.0	8.0	50		1868	do	Plattsburg, N. Y.
2884		St. a.	Brilliant	44.35	22.18	64.5	16.0	7.2			1873	do	New York, N. Y.
8447		St. a.	Brinton	103.73	61.67	83.0	19.6	8.2	350		1889	do	Perth Amboy, N. J.
3317		St. a.	Bristol	144.91	76.17	96.8	23.2	10.0			1885	Charleston, S. C.	Beaufort, S. C.
3692		St. a.	Bristol	48.49	24.25	59.0	16.0	6.6			1893	Philadelphia, Pa.	Philadelphia, Pa.
3105		St. a.	Britannia	115.45	57.73	100.0	21.0	9.5	100		1879	Newburg, N. Y.	New York, N. Y.
9231		St. a.	Britannia	66.68	33.04	76.6	16.6	7.8			1883	Baltimore, Md.	Charleston, S. C.
3427		St. a.	Britannia	135.27	67.64	96.4	20.6	10.0	450		1880	Philadelphia, Pa.	Baltimore, Md.
3400		St. a.	Britannio	1,121.90	964.34	219.2	36.2	17.0			1888	West Bay City, Mich.	Cleveland, Ohio.
3493		St. a.	BROWN	2,348.43	1,875.25	390.2	40.4	21.1			1891	Cleveland, Ohio	Do.
3455	K. G. T. C.	St. a.	Brizham	626.66	400.70	183.0	27.1	14.2	96		1885	Sunderland, England	Perth Amboy, N. J.
3284		St. a.	Bronx	32.55	16.28	59.5	15.5	6.3			1884	Brooklyn, N. Y.	Newburyport, Mass.
3313		St. p.	Brooklyn	930.03	736.82	190.0	36.0	13.3			1885	do	New York, N. Y.
8448		St. p.	Brownstone	253.45	126.78	82.7	24.1	8.3			1889	Portland, Conn.	Hartford, Conn.
2572		St. a.	Bruce	118.61	59.01	95.0	21.2	8.3	65		1867	Philadelphia, Pa.	Philadelphia, Pa.
8240		St. a.	Bruce	50.35	25.18	63.3	17.7	8.3			1883	Grand Haven, Mich.	Marquette, Mich.
8206		St. a.	Brunette	10.91	5.45	33.0	10.4	4.0	15		1882	Camden, Me.	Marblehead, Mass.
8474		St. a.	Buckeye	71.95	35.98	80.4	14.7	6.9	38	40	1890	Seattle, Wash.	Seattle, Wash.
8356		St. p.	Buckeye Boy	128.00	128.00	128.0	21.8	3.5			1866	McConnellsville, Ohio	Cincinnati, Ohio.
3247		St. p.	Buckeye State	659.92	669.92	252.8	39.2	6.8			1883	Cincinnati, Ohio	Do.
2709		St. a.	Buckthorn	110.56	63.61	89.0	23.0	7.0	30		1869	Panacea, Fla.	Galveston, Tex.

1 Formerly British st. a. William Coalman.  
 2 Formerly st. p. D. W. Woodward.

3 Formerly British st. a. Marmion.  
 4 Formerly British st. a. Brizham.

† Estimated.

## MERCHANT STEAM VESSELS OF THE UNITED STATES—Continued.

Official No.	Signal letters.	Rig.	Name of vessel.	Gross tonnage.	Net tonnage.	Length.	Breadth.	Depth.	Nominal horse power.	Indicated horse power.	When built.	Where built.	Home port (where permanent document issues).
3558		St. y.	Buena	16.29	11.44	67.3	10.2	4.2	150		1892	Benton Harbor, Mich.	Chicago, Ill.
3577		St. s.	Buena Ventura	22.87	11.43	42.0	12.7	4.3			1893	Mobile, Ala.	Mobile, Ala.
2869		St. s.	Buffalo	79.88	39.94	82.6	10.8	8.6			1873	Brooklyn, N. Y.	New York, N. Y.
3076		St. s.	Buffalo	1,762.85	1,662.40	258.8	35.9	16.2	800		1878	Cleveland, Ohio	Buffalo, N. Y.
3368		St. s.	Buffalo	60.37	30.19	68.6	17.2	9.6			1887	Buffalo, N. Y.	Duluth, Minn.
3381		St. s.	Bulgaria	1,888.87	1,486.35	280.3	39.8	21.6			1887	West Bay City, Mich.	Cleveland, Ohio.
2912		St. s.	Bull Frog	15.76	7.88	38.8	11.8	4.0	8		1874	Charleston, S. C.	Jacksonville, Fla.
3248		St. p.	Bun Hersey	35.87	35.87	91.5	20.4	3.0			1883	Stillwater, Minn.	St. Paul, Minn.
2157		St. s.	Burlington	276.50	203.52	137.0	25.3	12.0	400		1857	Buffalo, N. Y.	Detroit, Mich.
2735		St. p.	Burlington	348.72	248.76	161.7	28.3	10.2			1869	Philadelphia, Pa.	New York, N. Y.
3412		St. s.	Burt	8.37	8.37	42.0	7.8	2.5			1880	Chicago, Ill.	La Crosse, Wis.
3163		St. s.	Business	985.62	772.54	191.0	34.7	17.7			1881	Milwaukee, Wis.	Detroit, Mich.
3477		St. s.	Byron Whitaker	1,404.61	1,208.76	220.0	38.0	20.4			1890	Mount Clemens, Mich.	Do.
<b>C.</b>													
126350		St. p.	C. O.	23.28	19.44	81.6	15.7	2.7			1885	Cincinnati, Ohio	Cincinnati, Ohio.
126006		St. p.	C. Emlyn	128.90	79.00	95.6	31.6	4.0			1882	Apalachicola, Fla.	Apalachicola, Fla.
126133		St. s.	C. Hickox	208.38	140.72	130.7	24.8	9.0	125		1873	Black River, Ohio	Milwaukee, Wis.
126909		St. s.	C. Olderman	51.84	25.92	62.5	17.9	8.0			1892	Totterville, N. Y.	New York, N. Y.
4856		St. p.	C. Vanderbilt	689.81	481.62	300.0	36.0	9.0			1847	New York, N. Y.	Do.
126374		St. s.	C. A. Dickey	18.50	9.25	47.6	12.8	6.8			1886	Buffalo, N. Y.	Do.
126236		St. p.	C. A. Hill	69.62	69.62	119.5	21.3	3.6			1884	Point Pleasant, W. Va.	Wheeling, W. Va.
126948		St. s.	C. A. Lorman	41.89	20.95	59.0	16.9	8.6			1893	Detroit, Mich.	Detroit, Mich.
126467		St. s.	C. A. Melster	23.19	11.60	54.6	13.5	6.0			1887	Grand Haven, Mich.	Grand Haven, Mich.
126503		St. p.	C. B. Bryau	330.44	238.75	114.2	29.0	4.5			1888	Memphis, Tenn.	Memphis, Tenn.
126917		St. o. bt.	C. B. Leigh	133.96	107.87	96.6	17.8	8.8			1881	Rochester, N. Y.	Buffalo, N. Y.
126650		St. s.	C. B. Lockwood	2,139.01	1,733.44	285.2	45.0	18.9			1890	Cleveland, Ohio	Cleveland, Ohio.
126835		St. s.	C. B. Lowndes	28.43	14.22	64.0	14.2	5.6	25		1891	Bridgeport, Conn.	Bridgeport, Conn.
126488		St. s.	C. B. Strohu	25.84	16.71	49.3	14.4	5.3			1888	West Bay City, Mich.	Grand Haven, Mich.
76124		St. p.	C. B. Wallace	98.96	82.32	101.7	18.0	3.1	36		1860	Port Clinton, Ohio	Toledo, Ohio.
126828		St. s.	C. C. Calkins	50.69	29.85	74.8	16.3	5.5	300		1890	Seattle, Wash.	Seattle, Wash.
126401		St. s.	C. O. Clarke	150.46	75.23	93.6	22.0	10.0			1886	Camden, N. J.	New York, N. Y.
126359		St. s.	C. C. Keyser	104.98	52.49	98.0	21.2	9.1	180		1874	Philadelphia, Pa.	Mobile, Ala.
126066		St. p.	C. C. Martin	67.78	67.78	103.2	18.3	2.9			1882	Harnar, Ohio	Wheeling, W. Va.
125796		St. s.	C. C. Waite	92.98	49.18	92.0	21.0	8.8	120		1880	Newburg, N. Y.	New York, N. Y.
126958		St. s.	C. D. Menzely	26.39	13.20	51.7	15.6	7.0			1893	New Baltimore, N. Y.	Albany, N. Y.
5661		St. s.	C. D. Mills	38.78	16.89	66.0	15.0	6.8	20		1864	East Albany, N. Y.	Do.
126418		St. c. bt.	C. D. Roseau	112.53	92.57	95.5	17.6	7.3			1887	Lockport, N. Y.	New York, N. Y.
126998		St. s.	C. D. Thompson	91.74	45.87	81.0	19.2	11.0			1893	Port Huron, Mich.	Port Huron, Mich.
126382		St. s.	C. E. Baker	30.21	15.11	56.0	14.5	6.7			1875	Communipaw, N. J.	New York, N. Y.
7494		St. s.	C. E. Benham	95.14	48.11	102.4	19.0	7.4			1883	Cleveland, Ohio	Cleveland, Ohio.
126716		St. s.	C. E. Everts	86.95	43.48	79.0	20.9	9.0			1891	Athens, N. Y.	New York, N. Y.
125738		St. s.	C. E. Kremer	12.72	6.36	43.3	9.2	3.6			1879	Chicago, Ill.	Grand Haven, Mich.
126687		St. s.	C. F. Bichman	2,056.20	1,709.16	291.0	41.0	19.8			1892	West Bay City, Mich.	Detroit, Mich.
34120		St. s.	C. F. Curtis	691.20	522.74	196.5	32.4	13.1			1882	Marine City, Mich.	Buffalo, N. Y.
85370		St. s.	C. F. Roe	27.39	13.70	55.0	14.9	5.6			1873	Athens, N. Y.	New York, N. Y.
125108		St. s.	C. G. Ash	38.43	25.26	73.3	15.8	6.1	56		1873	Philadelphia, Pa.	Wilmington, Del.
126299		St. s.	C. G. Wittbeck	19.47	9.74	48.0	13.0	4.8			1885	Albany, N. Y.	Albany, N. Y.
22432		St. s.	C. H. Brinkerhoff	15.57	7.79	41.1	12.2	5.3			1864	Buffalo, N. Y.	New York, N. Y.
126611		St. o. bt.	C. H. Dimmers	133.48	105.97	96.4	17.8	9.1			1882	do	Buffalo, N. Y.
126640		St. s.	C. H. Evans	57.38	38.97	73.0	18.6	6.5			1890	Athens, N. Y.	Albany, N. Y.
126601		St. s.	C. H. Greene	700.40	504.08	197.6	33.1	15.5			1891	East Saginaw, Mich.	Port Huron, Mich.
126780		St. s.	C. H. Lamb	16.09	8.36	50.8	12.2	5.4	135		1891	Buffalo, N. Y.	Toledo, Ohio.
125117		St. p.	C. H. Northam	1,436.82	1,179.97	312.0	44.0	10.0			1873	Brooklyn, N. Y.	New Haven, Conn.
125945		St. s.	C. H. Starke	817.98	266.71	149.5	30.1	9.7			1881	Milwaukee, Wis.	Detroit, Mich.
18923		St. p.	C. H. Woods	70.83	70.83	110.0	22.0	8.2			1892	Friendly, W. Va.	Wheeling, W. Va.
4988		St. s.	C. J. Saxe	30.52	15.26	70.4	14.6	6.3			1860	Jersey City, N. J.	New York, N. Y.
127037		St. s.	C. L. Boynton	103.10	61.55	96.7	21.6	12.1			1894	Port Huron, Mich.	Port Huron, Mich.
126877		St. o. bt.	C. L. Haines	125.65	99.09	94.0	17.8	8.8	175		1890	Lockport, N. Y.	Buffalo, N. Y.
125220		St. s.	C. L. Marshal	108.68	60.58	92.5	22.4	8.0			1874	Brooklyn, N. Y.	New York, N. Y.
125804		St. s.	C. M. Belshaw	85.68	14.20	67.0	12.4	6.8	20		1880	San Francisco, Cal.	Portland, Oreg.
126117		St. s.	C. M. Charnley	83.95	41.98	78.0	19.0	9.0			1882	Manhooew, Wis.	Milwaukee, Wis.
4263		St. s.	C. M. Farrar	17.46	12.23	50.1	13.6	6.7	10		1870	Buffalo, N. Y.	Port Huron, Mich.
126682		St. p.	C. M. Fouché	95.72	61.12	93.0	14.0	2.0			1889	Lenoir, Tenn.	Chattanooga, Tenn.
126826		St. s.	C. N. Kimpland	131.65	65.81	91.1	22.0	11.4	250		1892	Camden, N. J.	New York, N. Y.
126524		St. s.	C. P. Connors	7.85	6.40	33.0	10.3	3.2			1888	Brewer, Me.	Mt. Desert Ferry, Me.
126982		St. s.	C. P. Raymond	111.56	55.78	85.0	21.5	9.7			1893	Athens, N. Y.	New York, N. Y.
126948		St. p.	C. R. Cummings	59.56	41.81	62.0	14.6	8.0			1893	Arthur City, Tex.	Memphis, Tenn.
126543		St. s.	C. R. Edson	29.98	14.99	55.6	15.8	6.0			1889	Cleveland, Ohio	Cleveland, Ohio.
126744		St. p.	C. E. Watkins	59.24	39.24	81.5	26.0	3.8	150		1891	Pineville, La.	New Orleans, La.
125681		St. s.	C. S. Conkila	82.97	34.18	54.2	15.0	4.0			1881	South Newwalk, Conn.	Bridgeport, Conn.
126056		St. s.	O. T. Dennis	17.26	8.63	44.0	12.0	6.6			1882	Buffalo, N. Y.	Trenton, N. J.
126885		St. p.	O. U. Shepard	25.43	12.72	62.0	15.6	3.3			1892	Jacksonville, Fla.	Cedar Key, Fla.

1 Formerly U. S. st. p. Burlington.

2 Formerly st. p. J. V. Latta.

3 Formerly st. s.

4 a Charles F. Starin.

b N. Y. Cent'l Lig. Co. No. 4.

5 Formerly st. s. E. M. Peck.

6 Formerly st. s. George F. Harding.

7 Formerly st. s. S. F. Washburn.

† Estimated.

## MERCHANT STEAM VESSELS OF THE UNITED STATES—Continued.

Official No.	Signal letters.	Rig.	Name of vessel.	Gross tonnage.	Net tonnage.	Length.	Breadth.	Depth.	Nominal horse power.	Indicated horse power.	When built.	Where built.	Home port (where permanent document issued).
125767		St. p.	C. W. Batchelor	392.85	392.85	173.0	32.2	4.4			1879	Brownsville, Pa.	Pittsburg, Pa.
125929		St. p.	C. W. Cowles	180.24	180.24	126.5	28.6	4.0			1881	Madison, Ind.	La Crosse, Wis.
126730		St. y.	C. W. Crossmon	18.30	12.85	55.8	10.6	4.4	28		1891	Alexandria Bay, N. Y.	Cape Vincent, N. Y.
126508		St. a.	C. W. Epphucke	2,038.55	1,702.93	275.6	42.0	20.4	1,200		1889	Trenton, Mich.	Sandusky, Ohio.
126369		St. a.	C. W. Epphucke	43.98	26.00	63.8	16.0	6.5			1889	Saugatuck, Mich.	Chicago, Ill.
126288		St. a.	C. W. Hoyt	41.74	29.87	64.0	16.0	4.4			1885	New Haven, Conn.	Bridgeport, Conn.
125924		St. a.	C. W. Moore	383.37	294.70	124.0	24.4	9.3	150		1881	Allegan, Mich.	Milwaukee, Wis.
126574	K. G. M. P.	St. s.	C. W. Morse	509.51	284.70	154.4	30.0	17.6	1,200		1889	Bath, Me.	Bath, Me.
127085		St. s.	C. W. Pettit	102.49	69.69	82.3	18.4	4.4			1895	Berkley, Va.	Norfolk, Va.
126581		St. s.	C. W. Rich	31.19	17.07	40.4	15.5	5.2			1889	Astoria, Ore.	Astoria, Ore.
127051		St. s.	C. W. Ridley	10.94	7.21	41.2	11.6	4.6	180		1884	Alexandria, Va.	Alexandria, Va.
125388		St. s.	C. W. Standart	59.58	29.80	66.0	18.2	7.7			1874	Jersey City, N. J.	New York, N. Y.
128344		St. s.	C. W. Wells	38.08	19.03	63.6	14.4	6.9			1884	Marine City, Mich.	Port Huron, Mich.
125171		St. s.	C. and E. Lenox	37.55	18.78	71.5	15.8	6.4			1873	Philadelphia, Pa.	Newark, N. J.
5944		St. s.	Cacho	16.37	8.37	50.0	13.4	5.0			1871	Calto, Ill.	New Orleans, La.
125728		St. s.	Calet	8.22	5.59	49.3	12.0	2.6	125		1885	Charlestown, Mass.	Boston, Mass.
126505		St. p.	Calet	65.03	48.76	88.6	16.6	6.0			1878	Newburg, N. Y.	Portland, Me.
128766		St. s.	Calet	62.94	40.16	65.0	16.2	2.3			1890	Arkadelphia, Ark.	Memphis, Tenn.
128413		St. y.	CADILLAC	1,263.54	1,008.17	230.0	37.2	15.3			1892	South Chicago, Ill.	Marquette, Mich.
81191		St. s.	CAIMAN	189.56	153.92	130.0	24.5	5.5		125	1891	Wilmington, Del.	New York, N. Y.
126094		St. s.	Caledonia	1,846.59	1,468.81	277.2	42.0	13.9	885		1888	Marine City, Mich.	Cleveland, Ohio.
126178		St. s.	Caledonia	21.05	12.65	45.0	13.3	6.2			1882	Brooklyn, N. Y.	New York, N. Y.
140642		St. s.	Calumet	49.91	24.98	61.2	17.8	8.6			1843	Chicago, Ill.	Chicago, Ill.
126337		St. y.	Calumet	35.11	22.31	83.0	11.0	4.2			1879	Ogdensburg, N. Y.	Cape Vincent, N. Y.
126337		St. s.	Calumet	62.55	31.28	73.0	19.6	9.1			1892	Milwaukee, Wis.	Milwaukee, Wis.
105418		St. s.	Calvin Tompkins	187.69	120.77	131.0	28.0	7.5	1400		1888	Porth Amboy, N. J.	Newark, N. J.
127076	K. M. H. B.	St. s.	Calvin Whitely	21.55	13.28	55.7	13.5	6.7			1876	Philadelphia, Pa.	Baltimore, Md.
5999		St. s.	Calypso	97.60	50.23	103.4	17.0	9.1	1250		1895	Boston, Mass.	Boston, Mass.
126180		St. s.	Camoria	61.49	37.34	62.0	20.4	5.0	70		1871	Greenport, N. Y.	Greenport, N. Y.
126130		St. s.	Cambria	109.02	54.52	86.0	18.6	9.8	200		1883	Charleston, S. C.	Savannah, Ga.
5602		St. p.	Cambria	1,878.10	1,377.31	280.0	40.0	20.0			1887	Cleveland, Ohio	Cleveland, Ohio.
4867		St. s.	Cambridge	834.18	692.93	165.3	37.6	10.1	250	500	1880	Baltimore, Md.	Baltimore, Md.
5835		St. s.	Camden	387.39	249.13	129.7	29.3	8.5	98		1865	Camden, N. J.	Albany, N. Y.
125638		St. s.	Camelia	128.92	64.46	118.0	19.0	10.3				Bought of United States	Do.
126320		St. p.	Camilla	39.80	19.90	69.5	13.1	7.3			1870	Chelsea, Mass.	Boston, Mass.
127095		St. y.	Camilla	40.21	20.11	66.0	12.0	7.6	65		1877	Baltimore, Md.	Baltimore, Md.
126922		St. p.	Camille	15.04	10.44	55.0	8.0	5.5	84		1841	Bristol, R. I.	New York, N. Y.
127095		St. s.	Campania	21.31	10.66	64.0	12.0	2.6	10		1885	Manteo, N. C.	Edenton, N. C.
126895		St. p.	Campania	86.55	43.28	79.0	19.5	9.0	130		1893	Philadelphia, Pa.	Philadelphia, Pa.
126822		St. s.	Campania	130.67	87.46	94.0	22.3	5.5			1891	Wilmington, N. C.	Jacksonville, Fla.
127022		St. y.	Canastota	51.47	29.84	77.4	14.5	5.3			1888	Canastota, N. Y.	Marblehead, Mass.
127022		St. s.	Canastota	26.25	13.13	51.5	10.5	7.0			1891	Jacksonville, Fla.	Boston, Mass.
126360		St. y.	Canaverl	28.34	14.17	54.6	11.9	4.2	50		1894	Washington, D. C.	Washington, D. C.
126721		St. s.	Canisteo	595.37	539.59	182.2	34.3	12.2			1886	Mount Clemens, Mich.	Suspension Bridge, N. Y.
126917		St. p.	Canonia	75.69	75.69	92.0	20.0	4.6	100		1891	Rock Island, Ill.	Burlington Iowa.
126382		St. y.	Caute	11.32	5.66	48.0	8.0	4.4			1892	Saunderson, R. I.	Providence, R. I.
127074	K. M. G. W.	St. a.	Caucus Back	8.36	6.10	39.0	9.4	3.7			1886	Cambridge, Md.	Bridgeport, Conn.
126278	K. C. W. F.	St. p.	CAPE ANN	718.52	597.50	171.8	28.0	14.2	2,000	1,500		Philadelphia, Pa.	Boston, Mass.
126323		St. p.	Cape Charles	940.83	648.58	252.5	36.1	13.0	1,115		1845	Wilmington, Del.	New Haven, Conn.
5181	H. T. K. V.	St. p.	Cape City	72.64	72.64	98.4	29.4	4.0			1882	Gratich, Ill.	St. Louis, Mo.
126290		St. p.	Capitol	1,689.20	1,522.43	277.3	47.0	10.9	900		1886	San Francisco, Cal.	San Francisco, Cal.
95481		St. y.	Capitola Butt	67.03	57.03	83.7	23.3	3.3	70		1845	Montrose, Iowa	Omaha, Nebr.
127042		St. y.	Caprice	20.29	11.41	48.0	12.0	5.6			1885	New York, N. Y.	Detroit, Mich.
125129		St. s.	Caprice	12.62	6.31	45.1	9.7	5.0			1884	Portland, Me.	Portland, Me.
126911		St. s.	Captain Chamberlain	31.91	15.96	62.0	14.2	6.4			1873	Mobile, Ala.	New Orleans, La.
125368		St. s.	Capt. Frita	38.36	19.18	101.6	21.0	4.5			1892	Hose Point, Miss.	Shieldsboro, Miss.
127091		St. s.	Capt. Sam	92.83	56.47	92.0	21.5	8.8			1873	Philadelphia, Pa.	Mobile, Ala.
126869		St. s.	Captain Viager	29.23	15.83	84.7	12.8	4.4			1885	Alexandria Bay, N. Y.	Cape Vincent, N. Y.
126936		St. p.	Captain Weber	612.71	501.91	174.5	36.5	8.0	350	350	1892	San Francisco, Cal.	San Francisco, Cal.
126936		St. p.	Capt. A. O. Behm	18.71	18.71	69.0	16.0	2.4			1892	La Fayette, Ind.	Evansville, Ind.
126416		St. c. bt.	Capt. M. De Puy	136.10	108.33	94.6	17.7	9.0	35		1887	Buffalo, N. Y.	Bridgeport, Conn.
4992		St. s.	Captain Thomas A. P. Champlain	24.50	12.25	54.4	13.4	5.8	29		1862	Camden, N. J.	Baltimore, Md.
126376	K. G. M. T.	St. sbp.	Caracas	2,564.28	1,775.46	283.6	40.2	20.5	1,800		1889	Philadelphia, Pa.	Wilmington, Del.
126647	K. H. F. W.	St. s.	Carbenero	361.00	180.80	134.5	23.5	15.3	800		1890	Camden, N. J.	New York, N. Y.
126446		St. y.	Carita	32.24	16.12	61.1	12.4	6.7			1889	Boston, Mass.	Boston, Mass.
126375		St. s.	Carl	32.34	16.67	57.0	15.8	7.6	60		1889	Milwaukee, Wis.	Milwaukee, Wis.
126159		St. p.	Carlos S. Greeley	403.38	403.38	170.7	48.5	6.4			1883	Jeffersonville, Ind.	St. Louis, Mo.
125680		St. s.	Carlotta	22.90	11.45	56.6	13.5	4.5	30		1878	Ipswich, Mass.	Newburyport, Mass.
126981		St. s.	Carlotta	18.98	7.99	47.5	14.8	3.7			1892	Lawrence, Mass.	Do.
25792		St. s.	Carolina	30.65	18.09	65.7	14.2	4.3	85		1867	Richmond, Va.	Norfolk, Va.
125787		St. p.	Carolina	23.11	16.84	50.1	13.7	3.9			1878	Charleston, S. C.	Charleston, S. C.
127011		St. s.	Carolina	79.85	39.99	84.0	23.0	4.0	32		1888	Vanceboro, N. C.	Newbern, N. C.

1 Formerly at a. William B. Morley.  
 2 Formerly at y. Lanoot.

3 Formerly at a. A. Samers Kapella.  
 4 Formerly at a. Henry Douglas.

5 Formerly at a. Virginia.  
 6 Estimated.

## MERCHANT STEAM VESSELS OF THE UNITED STATES—Continued.

Official No.	Signal letters.	Rig.	Name of vessel.	Gross tonnage.	Net tonnage.	Length.	Breadth.	Depth.	Nominal horse power.	Indicated horse power.	When built.	Where built.	Home port (where permanent document issues).
						Feet.	Feet.	F. t.					
4664		St. s.	Caroline	59.07	25.04	79.0	15.2	7.2	194		1862	New Brunswick, N. J.	Baltimore, Md.
5428		St. p.	Caroline	182.56	162.32	104.0	25.0	4.3	35		1868	Union City, Cal.	San Francisco, Cal.
5834		St. p.	Caroline McAllister	54.31	27.16	98.0	18.5	5.2	76		1853	Greenbush, N. Y.	Philadelphia, Pa.
135711		St. s.	Caroline A. Peeno	246.90	216.50	123.0	25.3	10.0			1879	Greenpoint, N. Y.	New York, N. Y.
5659		St. p.	Carrie	84.85	51.81	102.0	22.0	7.0	75		1867	East Albany, N. Y.	Albany, N. Y.
5874		St. s.	Carrie	27.40	13.70	55.4	14.0	6.7			1869	New Brunswick, N. J.	New York, N. Y.
125741		St. s.	Carrie	45.59	22.80	78.4	15.8	4.2	10		1879	Esip, Pa.	Wilmington, Del.
126437		St. s.	Carrie	11.78	5.89	37.0	9.2	4.0	10		1887	Capers Island, S. C.	Charleston, S. C.
126851		St. s.	Carrie F.	25.95	18.48	39.0	10.0	4.0			1892	Kelso, Wash.	Portland, Oreg.
127008		St. s.	Carrie V.	17.32	8.66	38.0	14.0	4.0	15		1893	South Norwalk, Conn.	Bridgeport, Conn.
127003		St. y.	Carrie X.	8.27	0.10	45.5	7.9	3.4	10		1893	Washington, D. C.	Washington, D. C.
126657		St. p.	Carrie Brown	92.05	92.05	122.0	24.4	4.0			1890	Marietta, Ohio	Wheeling, W. Va.
126644		St. s.	Carrie Currens	9.44	7.03	40.4	11.2	3.4			1890	Two Rivers, Wis.	Milwaukee, Wis.
125982		St. p.	Carrie Hope	185.95	185.95	150.0	27.8	3.3			1879	Jeffersonville, Ind.	Louisville, Ky.
125909		St. s.	Carrie Mather	21.77	14.90	57.1	11.6	4.8	20		1880	Muskegon, Mich.	Milwaukee, Wis.
95425		St. s.	Carrie May	12.24	6.12	40.5	11.8	5.6			1876	Buffalo, N. Y.	Richmond, Va.
126877		St. s.	Carrie A. Ramsey	84.70	42.85	76.0	18.9	9.0			1892	Perth Amboy, N. J.	New York, N. Y.
126156		St. s.	Carrie A. Ryerson	58.58	30.66	66.0	17.0	7.8			1883	Grand Haven, Mich.	Grand Haven, Mich.
125718		St. s.	Carrie A. Ward	17.17	8.59	54.0	12.0	4.8			1878	New Baltimore, N. Y.	Key West, Fla.
126372		St. s.	Carrie H. Scriven	25.84	12.92	50.0	13.4	7.4	30		1880	Buffalo, N. Y.	Buffalo, N. Y.
126252		St. p.	Carrier	140.83	140.88	165.4	20.4	4.0			1884	Jeffersonville, Ind.	Mobile, Ala.
127006		St. p.	CARRIER	1,745.23	1,386.37	280.3	44.0	10.0	360		1892	Newburg, N. Y.	New Orleans, La.
126922		St. p.	Carroll Boys	21.68	10.78	48.5	13.4	6.1			1892	Brooklyn, N. Y.	New York, N. Y.
126699		St. p.	Carrollton	599.08	599.68	228.0	37.0	6.0			1891	Marietta, Ohio	Cincinnati, Ohio
126227		St. p.	Cascade	120.04	64.54	98.8	16.2	4.1			1884	Seattle, Wash.	Pt. Townsend, Wash.
126913		St. s.	Cascade	77.28	38.64	73.5	19.8	10.5			1892	Buffalo, N. Y.	Cleveland, Ohio
126014		St. p.	Cascade	90.26	90.26	117.0	20.3	3.6			1892	Pittsburg, Pa.	Pittsburg, Pa.
127088		St. s.	Cascade	72.84	49.59	72.9	19.5	9.7			1895	Buffalo, N. Y.	Buffalo, N. Y.
126518		St. s.	Caspar	800.24	234.39	132.5	33.0	11.0	150	250	1888	San Francisco, Cal.	San Francisco, Cal.
125720		St. s.	Cassiar	288.51		128.3	26.5	4.7	75		1879	Seattle, Wash.	Pt. Townsend, Wash.
126424		St. p.	Cassio	31.86	15.93	69.0	14.6	6.4			1887	New London, Conn.	New London, Conn.
126610		St. s.	CATALIA	2,512.53	1,840.90	292.5	40.6	21.6			1890	Cleveland, Ohio	Cleveland, Ohio
126934		St. p.	Catalia	90.06	90.06	110.0	20.2	3.7			1892	Sioux City, Iowa	Omaha, Nebr.
126552		St. s.	Castile	69.91	35.23	71.1	14.5	5.0	20		1889	Brewer, Me.	Bangor, Me.
136019		St. p.	CANTLETON	1,587.12	1,157.13	224.8	61.0	13.9			1,200	Baltimore, Md.	New York, N. Y.
126477		St. s.	Catalina	30.48	18.24	57.0	12.0	5.8			1888	Wilmington, Cal.	Los Angeles, Cal.
126790		St. s.	Catawact	85.18	42.59	80.8	18.1	11.1	250		1891	Baltimore, Md.	Baltimore, Md.
125552		St. s.	Catharine	60.07	30.49	74.6	18.0	8.0	75		1876	Philadelphia, Pa.	Beaufort, S. C.
126988		St. y.	Catharine C	82.73	58.41	106.6	17.3	8.5			1893	Wyandotte, Mich.	Chicago, Ill.
5542	J. F. G. L.	St. s.	Catharine Whitting	880.63	564.93	178.3	31.2	20.5	350		1865	Malden, N. Y.	New York, N. Y.
91375		St. s.	Catharine L. Kennedy	39.48	19.74	63.0	16.0	4.0			1881	Apalachicola, Fla.	Apalachicola, Fla.
126849		St. y.	Catharine	46.79	30.98	67.6	18.0	6.8			1892	Detroit, Mich.	Detroit, Mich.
126971		St. s.	Catharine	131.38	111.64	100.4	18.1	8.1			1893	Bath, Me.	New York, N. Y.
126707		St. s.	Catherine James	118.85	59.43	81.7	20.2	8.0			1901	Boston, Mass.	Boston, Mass.
7972		St. p.	Catskill	816.82	624.21	226.2	28.6	9.6			1893	Myrtle Bridge, Conn.	Albany, N. Y.
125149		St. s.	Cayuga	27.07	16.24	57.0	11.0	5.0	25		1872	Buffalo, N. Y.	Grand Haven, Mich.
127084		St. s.	Cecelia B.	11.63	7.76	39.2	9.2	3.2	116		1895	Superior, Wis.	Marquette, Wis.
126028		St. s.	Cecilia	98.31	49.16	62.2	20.0	8.6			1882	Camden, N. J.	Beaufort, S. C.
125019		St. s.	Cecile	19.15	14.60	60.6	12.5	5.2	20		1872	New London, Conn.	Washington, D. C.
126132		St. s.	Celestine	23.39	11.86	50.4	14.4	6.3			1883	Newburg, N. Y.	Pensacola, Fla.
126224	K. C. N. G.	St. s.	Cella	173.79	115.51	118.0	29.0	8.0			1884	Benicia, Cal.	San Francisco, Cal.
6262		St. s.	Cello	36.52	18.26	58.7	12.6	6.8	20		1863	Cello, Oreg.	Pt. Townsend, Wash.
125513		St. s.	Centennial	29.47	18.55	45.5	13.4	5.2	25		1876	Grand Haven, Mich.	Grand Haven, Mich.
4877		St. p.	Central	1,023.00	775.86	217.6	33.4	12.0			1863	Brooklyn, N. Y.	New York, N. Y.
126994		St. s.	CENTURION	3,401.81	2,728.48	360.0	45.2	21.0			1898	West Bay City, Mich.	Port Huron, Mich.
125944		St. p.	Cepheus	842.03	578.39	213.6	32.4	11.5			1881	Chester, Pa.	New York, N. Y.
7682		St. s.	Ceres	340.47	203.61	121.6	29.6	14.3	75		1860	Cutler, Me.	Do.
125421		St. s.	Ceres	52.26	20.18	75.0	17.8	8.8	75		1875	Camden, N. J.	Do.
125537		St. p.	Ceres	201.80	100.54	130.5	30.5	3.5	160		1876	San Francisco, Cal.	San Francisco, Cal.
125617		St. s.	Ceres	20.42	14.30	51.0	9.0	3.0			1877	Coos Bay, Oreg.	Coos Bay, Oreg.
126327		St. s.	Ceres	16.57	8.29	45.0	14.3	3.8	829		1885	Norwalk, Conn.	Bridgeport, Conn.
125903	J. V. G. N.	St. p.	Cetus	847.88	580.73	213.3	32.0	10.6			1881	Philadelphia, Pa.	New York, N. Y.
126339		St. s.	Challenge	37.10	25.99	62.5	17.4	6.1			1885	Seattle, Wash.	Pt. Townsend, Wash.
125768	J. T. N. B.	St. shp.	Chalmette	2,942.94	1,931.03	321.2	42.2	21.3	800		1879	Philadelphia, Pa.	New Orleans, La.
4890		St. s.	Champion	43.87	21.69	66.0	16.0	6.9	50		1864	New York, N. Y.	New York, N. Y.
4998		St. s.	Champion	53.61	27.81	64.0	17.0	7.0	61		1880	Wilmington, Del.	Philadelphia, Pa.
5720		St. s.	Champion	303.36	177.07	184.6	21.4	10.7	800		1868	Detroit, Mich.	Detroit, Mich.
125436		St. p.	Champion	48.08	48.08	64.0	22.8	3.5			1873	Pomeroy, Ohio	Wheeling, W. Va.
127053		St. p.	Champion	60.15	60.15	112.9	31.0	8.2			1894	Ashland, Ky.	Cincinnati, Ohio
126079		St. p.	Champion No. 3	52.16	52.16	76.0	22.8	3.4			1882	Macon City, W. Va.	Wheeling, W. Va.
5679		St. p.	Chancellor	905.51	434.99	233.0	27.0	8.5	300		1859	Brooklyn, N. Y.	New York, N. Y.
4423		St. p.	Chance Shot	39.97	28.01	58.7	18.2	4.8			1866	Wesport, Mass.	Do.
126336		St. p.	Chaney Lamb	194.62	194.62	136.0	28.8	4.6	400	300	1892	Dubque, Iowa	Boak Island, Ill.

1 Formerly st. s. Charles M. Whitaker.  
 2 Formerly st. p. (a C. N. Davis.  
 3 Formerly st. p.

4 Formerly st. s. Hattie Wood.  
 5 Formerly st. p. Erasmus Wiman.  
 6 Formerly st. s. M. Brash.

7 Formerly st. p. Escort.  
 8 Formerly brig Elias Stevens.

† Estimated.

## MERCHANT STEAM VESSELS OF THE UNITED STATES—Continued.

Official No.	Signal letters.	Rig.	Name of vessel.	Gross tonnage.	Net tonnage.	Length.	Breadth.	Depth.	Nominal horse power.	Indicated horse power.	When built.	Where built.	Home port (where permanent document issued).
						Feet.	Feet.	Feet.					
126768		St. s.	Charlemagne Tower, jr.	1,825.45	1,543.82	256.8	40.0	21.3	1,000		1886	Cleveland, Ohio	Cleveland, Ohio.
126697		St. p.	Charles	10.49	6.78	56.0	11.0	3.0	6		1883	Elizabeth City, N. C.	Edenton, N. C.
125684		St. p.	Charles Brown	544.12	544.12	200.0	33.0	6.0			1872	Pittsburg, Pa.	Pittsburg, Pa.
4860		St. p.	Charles Chamberlain	189.23	94.62	131.6	23.8	9.2	115		1863	Key Port, N. J.	New Orleans, La.
125942		St. s.	Charles Halladay	48.61	24.38	58.7	16.4	8.9			1881	Saugatuck, Mich.	Chicago, Ill.
126435		St. c. bt.	Charles Hamilton	134.21	109.46	94.0	17.7	8.8	50		1887	Buffalo, N. Y.	Perth Amboy, N. J.
126191		St. s.	Charles Hebard	763.42	614.32	184.0	34.3	13.6			1888	Detroit, Mich.	Marquette, Mich.
125824		St. s.	Charles Henry	22.23	11.12	45.1	12.9	7.3			1880	Cleveland, Ohio	Cleveland, Ohio.
125877		St. p.	Charles Jutte	107.11	107.11	115.0	22.0	3.5			1880	Pittsburg, Pa.	Pittsburg, Pa.
126006		St. s.	Charles Killam	24.23	12.12	48.8	13.5	6.0	75		1891	Bordentown, N. J.	Philadelphia, Pa.
125594		St. s.	Charles Lee	17.55	8.78	48.3	13.0	5.1			1876	East Saginaw, Mich.	Port Huron, Mich.
126076		St. p.	Charles Lee	158.17	79.09	82.0	16.0	4.0			1890	Beaumont, Tex.	Galveston, Tex.
4741		St. s.	Charles Leuch	87.85	67.51	72.0	25.5	6.6			1815	Mount Pleasant, N. Y.	Albany, N. Y.
126021		St. p.	Charles Macalester	624.08	492.53	195.0	30.0	10.8			1890	Wilmington, Del.	Washington, D. C.
126177		St. s.	Charles McVea	331.39	263.44	123.0	24.1	10.0			1885	Saugatuck, Mich.	Grand Haven, Mich.
1474		St. s.	Charles McWilliams	83.74	41.87	84.0	19.4	8.4			1890	Philadelphia, Pa.	New York, N. Y.
126118		St. p.	Charles Merriam	515.40	515.46	206.0	45.0	6.5			1883	Jeffersonville, Ind.	St. Louis, Mo.
125088		St. p.	Chas. Rutz	245.52	108.76	127.0	29.5	9.4			1872	Trenton, Mich.	Chicago, Ill.
4352		St. s.	Charles River	36.13	18.07	57.0	16.0	6.0			1861	Boston, Mass.	Boston, Mass.
126256		St. s.	Charles Ruyon	78.42	39.21	77.7	19.0	9.1			1884	Tottenville, N. Y.	New York, N. Y.
126942		St. p.	Charles Tunner	73.90	73.90	104.0	20.0	3.0			1892	Pittsburg, Pa.	Pittsburg, Pa.
126115		St. s.	Charles West	122.51	76.39	74.0	19.0	7.6		15	1880	Saugatuck, Mich.	Grand Haven, Mich.
126861		St. s.	Charles A. Eddy	2,075.57	1,552.60	281.0	40.8	20.7			1880	Newburg, N. Y.	Port Huron, Mich.
126381		St. s.	Charles A. Schultz	25.11	16.11	54.5	15.2	5.2			1880	Athens, N. Y.	Do.
125941		St. s.	Charles A. Stillman	85.47	62.02	88.5	21.5	6.0			1880	Athens, N. Y.	Do.
126185		St. s.	Charles A. Street	512.37	450.68	185.3	31.4	12.4			1888	Grand Haven, Mich.	Detroit, Mich.
123397		St. s.	Charles A. Warren	41.91	26.98	76.8	16.8	6.8			1873	Kaibash Point, N. J.	Portland, Me.
125502		St. s.	Charles B. Hull	14.80	7.40	35.5	11.0	4.0		20	1876	Detroit, Mich.	Duluth, Minn.
125165		St. s.	Charles B. Sanford	151.47	75.73	105.0	24.0	11.5	260		1871	Philadelphia, Pa.	New York, N. Y.
125974		St. s.	Charles C. Ryan	28.06	14.03	52.0	14.6	5.4	20		1881	Lockport, N. Y.	Grand Haven, Mich.
126144		St. p.	Charles D. Shaw	186.03	186.03	132.0	25.0	4.3			1884	Jeffersonville, Ind.	Natchez, Miss.
126035		St. s.	Charles E. Bolton	20.58	12.34	49.8	14.0	4.5	187		1882	Lorain, Ohio	Sandusky, Ohio.
125299		St. s.	Charles E. Leland	10.48	5.24	47.4	12.1	5.0			1874	Albany, N. Y.	Albany, N. Y.
125943		St. s.	Charles E. Soper	42.25	21.12	56.4	16.5	7.2			1881	Jersey City, N. J.	New York, N. Y.
85718		St. s.	Charles F. Allen	31.00	15.98	58.8	14.6	5.5			1882	Rondout, N. Y.	Do.
126191	K. C. D. M.	St. s.	Charles F. Mayer	1,218.30	885.06	236.5	37.0	18.5			1884	Wilmington, Del.	Baltimore, Md.
126211		St. s.	Charles G. Curtiss	17.84	8.92	43.8	12.2	6.3			1894	Buffalo, N. Y.	Cleveland, Ohio.
126540		St. s.	Chas. H. Augur	25.53	13.34	58.0	13.4	6.8			1890	Grand Haven, Mich.	Grand Haven, Mich.
126059		St. s.	Charles H. Bradley	804.11	624.35	201.0	37.0	13.6			1890	West Bay City, Mich.	Port Huron, Mich.
31107		St. s.	Charles H. Davis	399.56	333.23	145.0	31.0	9.0			1881	Saginaw, Mich.	Do.
125036		St. s.	Charles H. Hetsey	48.12	24.06	70.0	15.5	7.2			1872	Philadelphia, Pa.	Boston, Mass.
127046		St. c. bt.	Chas. H. Perkins	118.8*	93.91	91.0	17.4	9.0			1894	Lockport, N. Y.	Buffalo, N. Y.
126003		St. s.	Charles H. Souff	112.55	61.28	96.4	21.8	10.1			1882	Brooklyn, N. Y.	New York, N. Y.
125118		St. s.	Charles H. Souther	30.83	15.42	58.2	15.1	6.8			1873	Gloucester, Mass.	Boston, Mass.
85630		St. s.	Charles J. Baker	19.72	9.86	52.5	13.0	6.5			1890	Baltimore, Md.	Baltimore, Md.
126025		St. c. bt.	Charles J. Johnson	90.30	49.65	93.5	16.9	4.3	120		1887	Phonix, N. Y.	Buffalo, N. Y.
125591		St. s.	Charles J. Kershaw	1,323.95	1,108.87	223.0	37.3	19.9	400		1874	Bangor, Mich.	Cleveland, Ohio.
126238		St. s.	Chas. L. Grant	25.90	25.90	61.9	12.0	5.4			1884	Mason City, W. Va.	New Orleans, La.
5836		St. s.	Charles L. Mather	49.84	37.15	87.7	18.4	4.0		48	1891	Athens, N. Y.	Boston, Mass.
125242		St. s.	Charles M. Ritter	32.23	16.12	54.0	16.3	7.3	50		1870	Buffalo, N. Y.	Marquette, Mich.
126089		St. c. bt.	Chas. N. White	115.99	84.85	93.2	17.5	9.0			1888	Phonix, N. Y.	Oswego, N. Y.
5994		St. s.	Charles P. Raymond	74.49	37.25	83.0	19.0	8.5			1871	Tottenville, N. Y.	New York, N. Y.
126898		St. s.	Charles P. Stricker	13.99	7.00	44.5	12.2	4.8			1892	Buffalo, N. Y.	erie, Pa.
33998		St. s.	Charles R. Hoyt	127.71	91.10	105.6	22.5	9.1			1876	Kingston, N. Y.	New Haven, Conn.
125155		St. s.	Charles R. Stone	55.40	27.70	75.0	18.0	7.6	180		1873	Philadelphia, Pa.	New York, N. Y.
125677		St. s.	Charles S. Many	47.10	26.45	62.6	17.0	6.0			1878	New Baltimore, N. Y.	Albany, N. Y.
125908		St. s.	Charles S. Parnell	30.43	18.22	57.0	14.4	7.0			1881	Buffalo, N. Y.	Buffalo, N. Y.
126486		St. s.	Charles T. Coutant	50.95	27.11	78.0	18.0	5.7			1888	Eddyville, N. Y.	Albany, N. Y.
125812		St. s.	Charles W. Liken	36.96	49.71	63.0	16.8	4.5	35		1890	West Bay City, Mich.	Port Huron, Mich.
126959		St. s.	Chas. W. Russell	20.90	14.95	56.6	15.6	6.5			1893	New Baltimore, N. Y.	Albany, N. Y.
3161		St. s.	Charles W. Tilden	23.09	11.55	53.0	14.0	5.0			1881	Rio Carrabelle, Fla.	Apalachicola, Fla.
126483		St. s.	Chas. Stewart Parnell	1,739.96	1,292.90	256.4	38.5	19.8			1888	Detroit, Mich.	Oswego, N. Y.
126163		St. p.	Charlestown	78.58	70.25	94.9	25.6	4.0			1887	Charleston, W. Va.	Wheeling, W. Va.
126419		St. c. bt.	Charlestown	141.90	106.74	92.9	17.7	9.2			1890	Buffalo, N. Y.	Buffalo, N. Y.
126201		St. s.	Chauley Ferris	54.09	27.05	69.8	17.0	8.8			1884	Oswego, N. Y.	Oswego, N. Y.
126868		St. p.	Charley Hook	99.72	99.72	118.0	22.5	3.5			1892	Marietta, Ohio	Pittsburg, Pa.
125083		St. p.	Charley McDonald	259.52	259.52	147.0	30.9	4.6			1871	Pittsburg, Pa.	Cincinnati, Ohio.
125475		St. s.	Charlie	22.70	11.35	52.4	14.0	5.7			1876	Brooklyn, N. Y.	Gloucester, Mass.
126061		St. p.	Charlie Clark	147.69	147.69	131.6	23.6	4.8			1882	Pittsburg, Pa.	Pittsburg, Pa.
128314		St. s.	Charlie Lawrence	48.45	24.23	74.0	17.3	7.5	61		1874	Philadelphia, Pa.	Bath, Me.
128555		St. p.	Charlie Stone	88.53	88.53	102.0	26.5	3.2			1889	Brownsville, Pa.	Wheeling, W. Va.
125012		St. s.	Charlie Wood	87.73	18.86	96.6	15.0	7.1	50		1877	Metropolis, Ill.	New Orleans, La.

\* Formerly st. s. Alert.

\* Formerly st. s. George C. Prosser.

\* Formerly st. s. George J. Norris.

\* Formerly st. s. Benj. L. Curtis.

\* Formerly st. c. bt. Carrie Stewart.



## MERCHANT STEAM VESSELS OF THE UNITED STATES—Continued.

Official No.	Signal letters.	Rig.	Name of vessel.	Gross tonnage.	Net tonnage.	Length.	Breadth.	Depth.	Nominal horse power.	Indicated horse power.	When built.	Where built.	Home port (where permanent document issued).
125479		St. s.	Charlie J. Gnewuch.....	32.39	16.20	Feet. 55.3	Feet. 14.2	Feet. 6.7	25		1880	Grand Haven, Mich.	Grand Haven, Mich.
22180		St. s.	Charlie O. Smith.....	63.90	39.12	74.0	17.6	8.3	316		1893	Cleveland, Ohio.	Port Huron, Mich.
127071	K. M. F. P.	St. y.	Charlietta.....	17.38	12.27	53.2	11.6	5.7			1895	Nyack, N. Y.	New York, N. Y.
125835		St. s.	Charlotte.....	48.66	35.16	65.5	12.0	6.2			1880	Rochester, N. Y.	Rochester, N. Y.
126597	K. G. P. Q.	St. shp.	Charlotte.....	1,746.53	1,197.89	228.9	38.0	22.0	1,300		1849	Philadelphia, Pa.	Baltimore, Md.
126448		St. y.	Charlotte.....	19.22	15.95	62.4	10.4	5.6			1888	Bristol, R. I.	New York, N. Y.
125934		St. p.	Charlotte Beckerler.....	143.48	143.48	140.0	29.4	4.1			1881	New Albany, Ind.	St. Louis, Mo.
127050		St. s.	Charlotte M. Allen.....	58.13	29.06	85.7	14.0	4.0			1894	Clear Creek, Tex.	Galveston, Tex.
5521		St. s.	Charm.....	47.03	23.97	66.0	17.0	7.0			1868	Philadelphia, Pa.	New York, N. Y.
126292		St. s.	Charm.....	25.96	18.79	61.3	10.0	4.8			1885	Chicago, Ill.	Milwaukee, Wis.
125673		St. s.	Charmmer.....	16.39	8.30	50.6	11.2	4.0			1878	do	Chicago, Ill.
126598		St. p.	Charou.....	97.36	97.36	110.0	30.0	3.4			1880	Brownsville, Pa.	Wheeling, W. Va.
75118		St. p.	Chaataqua.....	963.54	497.87	150.0	34.5	12.0	100		1894	Brooklyn, N. Y.	New York, N. Y.
126487		St. p.	CHATEAUGAY.....	742.75	576.75	196.0	29.7	9.4			1888	Shelburne, Vt.	Burlington, Vt.
126299	K. C. V. M.	St. shp.	Chatham.....	2,728.58	1,909.28	265.4	47.0	15.6			1885	Philadelphia, Pa.	Baltimore, Md.
126078	J. W. R. L.	St. shp.	Chattahoochee.....	2,670.35	1,847.56	280.0	40.7	15.8			1882	Chester, Pa.	Savannah, Ga.
5664		St. p.	Chauncey Vibbard.....	1,158.27	789.31	281.0	35.0	9.6	500		1864	Brooklyn, N. Y.	Philadelphia, Pa.
126696		St. s.	Chauncey M. Depue.....	133.90	66.95	90.0	22.3	10.5			1890	Newburg, N. Y.	New York, N. Y.
125238		St. s.	Chauncey Hurlburt.....	1,009.78	629.20	184.8	32.2	21.3	500		1874	St. Clair, Mich.	Detroit, Mich.
127081		St. y.	Cheeman.....	8.00	5.44	31.3	6.7	3.5			1895	Buffalo, N. Y.	Buffalo, N. Y.
126682		St. s.	Chehalla.....	83.42	55.28	73.6	16.0	7.0	1125		1890	Cosmopolis, Wash.	Seattle, Wash.
126558		St. s.	Chelsea.....	15.04	11.04	60.0	11.9	4.4		28	1890	Trenton, N. J.	Trenton, N. J.
126929	K. L. J. C.	St. s.	Chelsea.....	564.98	416.82	140.4	34.2	10.8			1892	Wilmington, Del.	New London, Conn.
126495		St. s.	Chemung.....	2,615.30	1,943.34	325.7	41.2	14.8		2,400	1888	Buffalo, N. Y.	Buffalo, N. Y.
126191	K. D. N. P.	St. shp.	Cherokee.....	2,550.73	1,968.87	264.0	43.0	18.8	1,200		1880	Philadelphia, Pa.	New York, N. Y.
126510		St. p.	CHEROKEE.....	631.20	631.20	216.4	33.9	5.4			1888	Dubuque, Iowa	St. Louis, Mo.
126590		St. s.	Cherokee.....	1,301.62	1,019.38	298.7	35.7	22.1			1889	Marine City, Mich.	Port Huron, Mich.
5002		St. s.	Cheapeake.....	65.86	32.93	72.0	16.5	9.1	37		1864	Wilmington, Del.	Trenton, N. J.
125413		St. s.	Cheapeake.....	18.28	9.14	47.2	12.1	6.1	42		1880	Baltimore, Md.	Baltimore, Md.
126247		St. p.	Cheapeake.....	316.78	261.97	132.8	24.1	8.0			1864	do	do.
4069		St. p.	Chester.....	326.52	291.35	148.6	23.9	6.4	402		1801	Kent County, Md.	Philadelphia, Pa.
4994		St. s.	Chester.....	144.81	110.29	85.0	19.4	7.4	48		1868	Chester, Pa.	New York, N. Y.
126278	K. C. V. W.	St. s.	Chester.....	208.14	208.09	133.0	22.4	7.8	150		1885	Wilmington, Del.	Philadelphia, Pa.
126128		St. s.	Chester G. Ham.....	28.87	23.56	48.0	14.5	5.4			1883	Greenbush, N. Y.	Albany, N. Y.
125456		St. p.	Chester W. Chapin.....	428.38	359.68	163.5	65.0	2.0			1875	Rondout, N. Y.	New York, N. Y.
126787		St. s.	Cheuloh.....	94.25	47.13	90.4	17.5	9.2			1891	Salisbury, Mass.	Newburyport, Mass.
126513		St. p.	Chevallier.....	67.79	67.79	131.2	22.0	3.3			1848	Mason City, W. Va.	Cincinnati, Ohio.
126338		St. p.	Chicago.....	746.85	580.43	205.1	30.0	12.0			1874	Manitowoc, Wis.	Milwaukee, Wis.
125751		St. s.	Chicago.....	1,847.37	1,721.42	265.0	36.8	16.4	500		1879	Cleveland, Ohio.	Buffalo, N. Y.
126009		St. s.	Chicago.....	40.77	20.39	60.4	17.8	8.7			1882	Milwaukee, Wis.	Chicago, Ill.
121102		St. p.	Chicago.....	1,006.35	795.74	192.0	36.0	12.5			1862	Wilmington, Del.	New York, N. Y.
126309		St. s.	Chicago.....	88.54	44.27	82.7	19.0	9.2			1865	Camden, N. J.	Baltimore, Md.
126077		St. s.	Chicago.....	11.16	6.44	45.8	10.9	3.8	40		1893	Chicago, Ill.	New Orleans, La.
126166		St. p.	Chicotaw.....	733.90	568.94	186.0	30.0	5.9			1883	Pittsburg, Pa.	Memphis, Tenn.
120573		St. s.	Chief.....	18.59	18.59	97.0	14.0	2.9			1889	Sissonville, W. Va.	do.
5818		St. s.	Chief.....	62.99	31.60	78.0	18.5	7.6			1870	Philadelphia, Pa.	New York, N. Y.
126901	K. L. R. F.	St. s.	Chief.....	170.15	124.71	92.0	23.0	10.5	1500		1863	Wilmington, Del.	Wilmington, Del.
125281		St. p.	Chief Justice Waite.....	571.10	443.52	188.8	46.0	11.4	500		1874	Trenton, Mich.	Chicago, Ill.
127078		St. s.	CHILI.....	2,584.33	1,846.27	320.5	42.0	21.8			1895	Cleveland, Ohio.	Buffalo, N. Y.
126689		St. s.	Chilkat.....	215.22	137.87	105.0	20.5	7.5	175		1890	Astoria, Oreg.	Astoria, Oreg.
5972		St. s.	China.....	1,239.46	931.61	210.0	32.6	14.0	510		1871	Buffalo, N. Y.	Erie, Pa.
125294		St. o. bt.	China.....	82.23	54.88	99.5	13.6	8.0			1872	Maumee City, Ohio.	Pooria, Ill.
126900		St. p.	Chionteagus.....	143.47	110.19	100.0	21.0	5.8		90	1893	Wilmington, Del.	Philadelphia, Pa.
126542		St. s.	Chinoak.....	21.63	10.42	59.0	14.5	4.3			1889	Astoria, Oreg.	San Francisco, Cal.
126903		St. y.	Chippeta.....	44.40	20.24	66.0	14.0	8.1			1893	Jamesstown, R. I.	Newport, R. I.
126674		St. s.	CHIOCTAW.....	1,573.61	1,256.28	266.9	38.1	17.9			1892	Cleveland, Ohio.	Marquette, Mich.
126101		St. s.	Chioptank.....	348.74	282.45	136.5	25.2	8.5			1883	Baltimore, Md.	Baltimore, Md.
4918		St. s.	Chowan.....	33.16	18.07	63.0	16.0	6.0	75		1862	Philadelphia, Pa.	Norfolk, Va.
126363		St. p.	Chowan.....	458.88	394.70	150.0	28.5	8.2	100		1875	Wilmington, Del.	Baltimore, Md.
126541		St. p.	Chowan.....	10.78	8.09	57.3	12.6	2.5			1889	Coleraine, N. C.	Edenton, N. C.
4326		St. s.	Christiana.....	105.29	52.65	107.0	29.0	8.6	180			Bought in United States	Albany, N. Y.
150185		St. s.	Christiana Baird.....	33.14	17.91	54.6	15.6	6.0	36		1879	Camden, N. J.	Camden, N. J.
126404		St. s.	Christie.....	13.28	6.64	38.7	12.4	3.1	6		1889	Vespa, Tex.	Galveston, Tex.
125649		St. s.	Christina A. Forbes.....	51.48	41.82	73.6	15.9	5.9	35		1878	West Bay City, Mich.	Port Huron, Mich.
126952		St. s.	CINTHOPHER COLUMBUS.....	1,511.05	945.95	302.0	42.0	24.0		2,800	1893	Superior, Wis.	Marquette, Mich.
4479	H. D. S. B.	St. p.	Chryseonah.....	571.30	417.82	198.5	30.2	9.3			1866	Nyack, N. Y.	New York, N. Y.
126029		St. s.	Cimbrina.....	289.14	247.42	116.7	18.5	7.6	200		1832	Brewer, Me.	Bangor, Me.
126803		St. s.	CINCINNATI.....	1,255.63	927.07	193.2	46.5	15.4			1891	Elizabeth, N. J.	New York, N. Y.
126672		St. s.	Cinda.....	13.99	8.40	39.0	12.2	4.0			1883	Chicago, Ill.	Sandusky, Ohio.
127032		St. y.	Cisco.....	15.87	12.24	38.6	10.0	4.2	15		1880	do	Chicago, Ill.
126787		St. s.	Ciscoe.....	15.96	8.29	44.7	12.8	4.7			1891	Cleveland, Ohio.	Cleveland, Ohio.
126425		St. s.	City Belle.....	20.33	18.27	47.2	12.2	3.5			1887	New York, N. Y.	Baltimore, Md.
126766		St. p.	City of Aberdeen.....	244.84	138.27	127.0	19.5	6.0	125	125	1801	Aberdeen, Wash.	Pt. Townsend, Wash.

1 Formerly st. s. S. S. Runnag.  
2 Formerly st. p. Jay Gould.

3 Formerly st. s. Col. A. R. Kuser.  
4 Formerly U. S. st. s. Amaranthus.

5 Formerly st. s. Pallas.  
† Estimated.

## MERCHANT STEAM VESSELS OF THE UNITED STATES—Continued.

Official No.	Signal letters.	Flag.	Name of vessel.	Gross tonnage.	Net tonnage.	Length.	Breadth.	Depth.	Nominal horse power.	Indicated horse power.	When built.	Where built.	Home port (where permanent document issues).
126974		St. p.	CITY OF ALPENA	1,735.51	1,282.40	268.2	69.8	13.4			1893	Wyandotte, Mich.	Detroit, Mich.
126544		St. a.	City of Astoria	56.47	29.64	72.0	16.5	5.0			1889	East Portland, Ore.	Pt. Townsend, Wash.
126500		St. p.	City of Astoria	414.73	229.35	118.9	34.4	4.4			1886	Abbeville, Ga.	Savannah, Ga.
125868	J. V. B. F.	St. ship.	City of Augusta	2,809.64	1,939.28	302.0	40.2	17.0	180		1860	Chester, Pa.	Do.
126709	K. L. W. N.	St. p.	City of Bangor	1,601.41	1,111.31	277.0	38.0	14.2	1,600		1891	Boston, Mass.	Boston, Mass.
126717		St. a.	City of Bangor	2,051.11	1,711.00	298.0	41.0	21.0			1891	West Bay City, Mich.	Detroit, Mich.
126512	K. F. H. M.	St. ship.	City of Birmingham	3,095.10	2,363.19	301.0	42.5	16.7	3,000		1888	Chester, Pa.	Savannah, Ga.
5370	H. T. M. G.	St. p.	City of Boston	1,577.00	1,457.50	301.0	40.0	12.3	1,400		1881	Brooklyn, N. Y.	New London, Conn.
125791		St. p.	City of Boston	487.93	243.98	148.5	20.0	12.2			1880	Boston, Mass.	Boston, Mass.
127003		St. a.	City of Bothell	34.34	30.77	64.9	14.5	3.4			1894	Seattle, Wash.	Seattle, Wash.
126376	K. D. M. R.	St. p.	City of Brunswick	587.84	340.11	144.8	28.4	10.0			1888	Port Jefferson, N. Y.	Bridgeport, Conn.
24194		St. p.	City of Brunswick	184.10	150.76	123.8	27.7	6.9			1850	New York, N. Y.	Brunswick, Ga.
126670		St. p.	City of Brunswick	77.01	71.01	87.9	19.5	3.9	80		1890	Brunswick, Mo.	St. Louis, Mo.
126380		St. p.	City of Brockton	2,771.42	1,911.80	271.2	43.4	18.1			1886	Chelsea, Mass.	Fall River, Mass.
126399		St. p.	City of Cairo	1,260.12	1,268.12	271.2	44.0	7.8			1882	Jeffersonville, Ind.	St. Louis, Mo.
126866		St. p.	City of Camden	2,099.23	299.23	175.0	35.0	5.0			1893	do.	Louisville, Ky.
126844		St. a.	City of Carabelle	12.35	6.18	41.2	12.7	4.8			1892	Rio Carabelle, Fla.	Apalachicola, Fla.
95971		St. p.	City of Charlevoix	271.20	209.59	104.6	25.4	4.7	90		1888	Tacoma, Wash.	Seattle, Wash.
8484		St. a.	City of Charlevoix	835.20	589.14	185.5	33.3	12.6			1870	Cleveland, Ohio	Chicago, Ill.
126947		St. p.	City of Chattanooga	489.94	261.89	144.0	30.0	5.5			1892	Chattanooga, Tenn.	Chattanooga, Tenn.
125256		St. a.	City of Chelsea	594.48	258.80	148.0	29.0	9.8			1874	Wilmington, Del.	Boston, Mass.
126002		St. a.	City of Chester	153.78	99.85	107.0	21.0	7.5	91		1872	Chester, Pa.	Norfolk, Va.
126493		St. a.	City of Chester	611.90	327.94	185.5	28.0	9.0		950	1888	Wilmington, Del.	Camden, N. J.
126627		St. p.	City of Chicago	1,164.07	737.45	226.0	34.0	13.0			1890	West Bay City, Mich.	Grand Haven, Mich.
126409		St. p.	City of Clarksville	215.20	194.60	126.0	24.2	3.5			1846	Paducah, Ky.	Evanville, Ind.
126033		St. a.	City of Cleveland	1,608.92	1,319.57	255.7	39.5	18.4			1882	Cleveland, Ohio	Cleveland, Ohio
126333		St. p.	CITY OF CLEVELAND	1,923.95	1,324.49	272.0	40.6	14.6			1886	Wyandotte, Mich.	Detroit, Mich.
125879	J. V. G. S.	St. ship.	City of Columbia	1,878.12	1,285.02	266.0	38.7	21.6	1,000		1881	Greenpoint, N. Y.	New York, N. Y.
126854		St. a.	City of Columbia	23.12	16.95	41.8	12.2	2.4	139		1893	Rainier Beach, Wash.	Seattle, Wash.
127015		St. p.	City of Columbus	59.04	59.04	100.0	21.0	3.0			1893	Columbus, Miss.	Mobile, Ala.
6538		St. a.	City of Concord	345.56	282.30	135.2	26.8	11.0			1868	Cleveland, Ohio	Port Huron, Mich.
125076	J. M. L. B.	St. ship.	City of Dallas	914.55	478.77	184.3	36.5	17.6			1872	Portland, Conn.	New Orleans, La.
126538		St. a.	City of Darien	11.10	5.82	40.4	10.9	3.3	125		1888	Darien, Ga.	Jacksonville, Fla.
125428		St. c. bt.	City of Detroit	118.32	91.82	95.0	17.0	8.8			1875	Huffalo, N. Y.	Port Jefferson, N. Y.
126516		St. p.	CITY OF DETROIT	1,919.27	1,454.00	280.6	40.8	14.0			1889	Wyandotte, Mich.	Detroit, Mich.
125278		St. a.	City of Duluth	1,310.41	912.46	202.0	38.0	13.5	500		1874	Maine City, Mich.	Chicago, Ill.
126511		St. p.	City of Ellensburg	213.08	168.92	119.0	22.9	4.5			1888	Pasco, Wash.	Seattle, Wash.
127055	K. M. C. Q.	St. lge.	CITY OF EVKRETT	2,504.33	1,858.20	348.0	42.1	13.7	126	2,300	1894	Everett, Wash.	Pt. Townsend, Wash.
126088		St. p.	City of Fall River	2,532.19	1,722.70	262.0	42.4	17.3			1883	Chelsea, Mass.	Fall River, Mass.
125258	J. P. K. H.	St. ship.	City of Fitchburg	821.55	433.47	188.0	33.4	13.5			1874	New York, N. Y.	Do.
126723		St. p.	City of Frankfort	184.87	131.47	125.0	20.0	7.0		200	1891	Clatskanie, Ore.	Portland, Ore.
4379		St. a.	City of Fremont	705.75	557.92	190.9	27.4	10.7			1866	Cleveland, Ohio	Milwaukee, Wis.
126897		St. a.	City of Genoa	2,109.90	1,773.06	301.0	42.5	20.1			1892	Bay City, Mich.	Sandusky, Ohio
126729		St. a.	City of Glasgow	2,092.80	1,672.03	297.0	41.0	20.5			1891	West Bay City, Mich.	Port Huron, Mich.
126139	K. B. L. V.	St. a.	City of Gloucester	569.76	395.69	142.5	28.0	11.6			1883	Brooklyn, N. Y.	Boston, Mass.
126743		St. a.	City of Grand Rapids	335.64	251.22	125.6	26.4	9.3	200		1879	Grand Haven, Mich.	Grand Haven, Mich.
91228		St. a.	City of Green Bay	237.23	178.28	134.0	26.8	7.7			1880	Fort Howard, Wis.	Chicago, Ill.
125815		St. p.	City of Haverhill	174.98	108.20	151.5	24.0	4.0	48		1880	Newburyport, Mass.	Newburyport, Mass.
125418		St. c. bt.	City of Henry	95.00	67.82	99.2	17.4	6.9			1875	Chicago, Ill.	Chicago, Ill.
126038		St. p.	City of Hickman	1,535.17	1,555.17	285.0	44.5	9.5			1890	Jeffersonville, Ind.	St. Louis, Mo.
126067		St. a.	City of Holland	430.31	331.38	141.6	29.1	10.0	350		1893	Saugatuck, Mich.	Grand Haven, Mich.
126081		St. p.	City of Jacksonville	459.85	395.75	165.5	32.5	6.6			1882	Wilmington, Del.	New York, N. Y.
126725		St. p.	City of Jeffersonville	161.71	161.71	150.0	34.0	6.3			1891	Jeffersonville, Ind.	Louisville, Ky.
126949		St. a.	City of Kalamazoo	728.19	529.05	161.7	31.8	12.5	1,000		1893	South Haven, Mich.	Grand Haven, Mich.
126214	K. G. R. M.	St. a.	City of Kingston	1,117.49	816.35	246.0	33.5	12.5	750		1884	Wilmington, Del.	Pt. Townsend, Wash.
126686		St. a.	City of Latona	16.89	12.01	43.6	9.6	3.3			1890	Seattle, Wash.	Seattle, Wash.
5273	H. T. M. L.	St. p.	City of Lawrence	1,678.06	1,351.03	245.0	62.5	11.9	1,000		1867	Wilmington, Del.	New London, Conn.
126999		St. p.	City of Little Rock	326.51	219.08	145.0	29.0	4.6			1893	Jeffersonville, Ind.	Memphis, Tenn.
126731		St. a.	City of London	2,005.85	1,675.02	297.0	41.0	20.5			1891	West Bay City, Mich.	Chicago, Ill.
110824		St. a.	City of Louisville	554.49	451.68	177.7	26.1	10.0			1880	Saugatuck, Mich.	Grand Haven, Mich.
127023		St. p.	City of Louisville	1,681.98	1,141.86	301.0	42.7	7.0			1894	Jeffersonville, Ind.	Cincinnati, Ohio.
127035	K. L. W. V.	St. a.	CITY OF LOWELL	2,975.04	1,877.28	322.3	49.7	17.7		4,400	1864	Bath, Me.	New London, Conn.
125872		St. a.	City of Ludington	842.33	738.24	179.9	35.4	12.0	325		1880	Mankowoc, Wis.	Milwaukee, Wis.
125046		St. a.	City of Lynn	39.68	19.84	70.2	16.9	7.0	20		1872	Salisbury, Mass.	New York, N. Y.
125684		St. p.	City of Lynn	340.45	170.23	117.8	25.8	10.9	400		1878	Bath, Me.	Boston, Mass.
6587		St. p.	City of McGregor	64.58	64.58	100.0	38.0	3.6			1867	Pittsburg, Pa.	Dubuque, Iowa.
126988	J. S. P. T.	St. p.	CITY OF MACKINAC	1,749.65	1,277.86	266.0	60.2	13.4			1893	Wyandotte, Mich.	Detroit, Mich.
125821		St. a.	City of Macon	2,092.80	1,447.07	257.3	38.7	16.0			1877	Chester, Pa.	Savannah, Ga.
126039		St. p.	City of Malden	487.98	342.99	150.6	29.1	12.0			1882	Chelsea, Mass.	Boston, Mass.
126073		St. a.	City of Marquette	19.86	9.93	49.4	12.2	5.7			1882	Marquette, Mich.	Marquette, Mich.
126614		St. a.	City of Marquette	841.52	295.59	114.2	25.3	9.1			1880	Manitowoc, Wis.	Do.
126480		St. a.	City of Metropolis	67.90	52.39	70.0	18.0	3.5			1888	Metropolis, Ill.	Paducah, Ky.

1 Formerly st. p. Thomas Collyer.

2 Formerly st. a. Champlain.

3 Formerly st. p. Henry Bailey.

4 Formerly st. a. Champlain.

5 Formerly st. p. M. C. Hawley.

6 Formerly st. a. R. C. Reid.

7 Estimated.

## MERCHANT STEAM VESSELS OF THE UNITED STATES—Continued.

Official No.	Signal letters.	Rig.	Name of vessel.	Gross tonnage.	Net tonnage.	Length.	Breadth.	Depth.	Nominal horse power.	Indicated horse power.	When built.	Where built.	Home port (where permanent document issued).
125409		St. c. bt.	City of Milwaukee	121.19	91.33	97.0	17.8	9.0			1875	Buffalo, N. Y.	New York, N. Y.
125006		St. p.	City of Milwaukee	1,148.72	871.59	230.7	33.5	12.3	2,160		1881	Wyandotte, Mich.	Grand Haven, Mich.
126458		St. p.	City of Monroe	1,038.25	1,038.25	275.0	45.0	8.0			1887	Jeffersonville, Ind.	St. Louis, Mo.
126213		St. s.	City of Mt. Clemens	132.99	97.08	100.5	23.3	7.5			1884	Mount Clemens, Mich.	Detroit, Mich.
126899		St. s.	City of Naples	2,100.37	1,772.53	301.0	42.5	20.1			1892	West Bay City, Mich.	Sandusky, Ohio.
126338		St. p.	City of Nauvoo	50.24	56.24	89.0	21.0	3.6	50		1885	Rock Island, Ill.	Burlington, Iowa.
125408		St. s.	City of New Baltimore	80.30	60.40	94.0	20.0	6.9	50		1875	Marine City, Mich.	Milwaukee, Wis.
125254	J. P. H. K.	St. shp.	City of New Bedford	821.65	433.47	188.0	33.4	13.5			1874	New York, N. Y.	Fall River, Mass.
125736		St. p.	City of Newburgh	418.60	301.20	133.0	29.5	10.8	200		1879	Newburg, N. Y.	Albany, N. Y.
125950		St. p.	City of New Orleans	1,586.28	1,586.28	290.0	48.0	8.5			1881	Jeffersonville, Ind.	St. Louis, Mo.
6033	H. D. W. K.	St. p.	City of Newport	561.73	468.86	177.5	28.5	8.8	350		1863	New York, N. Y.	Providence, R. I.
4377		St. s.	City of New York	301.54	209.58	136.3	27.8	11.8			1863	Cleveland, Ohio.	Chicago, Ill.
6271	H. T. M. J.	St. p.	City of New York	1,467.70	301.0	40.0	40.0	12.3	1,400		1861	Brooklyn, N. Y.	New London, Conn.
126304		St. s.	City of Nicollet	167.01	124.70	115.0	24.6	7.2			1866	Nicollet, Wis.	Sandusky, Ohio.
1641		St. p.	City of Norfolk	376.49	254.57	130.0	30.0	9.0	96		1868	Camden, N. J.	Norfolk, Va.
5375		St. s.	City of Norwalk	265.71	228.44	104.6	22.7	7.7			1867	Farley Creek, Md.	Bridgeport, Conn.
126329		St. p.	City of Owensboro	714.87	664.93	245.0	37.6	6.3			1885	Jeffersonville, Ind.	Louisville, Ky.
120730		St. p.	City of Paducah	318.91	318.91	190.0	34.0	5.5			1891	do	St. Louis, Mo.
125204	J. N. T. F.	St. shp.	City of Panama	1,490.24	1,046.31	250.0	36.0	20.2			1873	Chester, Pa.	New York, N. Y.
125604	J. S. W. K.	St. shp.	City of Para	3,532.25	2,504.88	345.0	38.6	19.9			1878	do	do
126722		St. s.	City of Paris	2,062.55	1,714.39	318.0	41.0	21.0			1891	West Bay City, Mich.	Port Huron, Mich.
125265	J. P. N. F.	St. shp.	City of Peking	5,070.62	3,128.09	408.0	47.0	19.5			1874	Chester, Pa.	New York, N. Y.
126858		St. p.	City of Peoria	128.69	128.69	130.0	26.0	4.5			1892	Jeffersonville, Ind.	Peoria, Ill.
125507		St. p.	City of Portsmouth	4.57	308.95	145.1	30.1	10.1	1300		1888	Wilmington, Del.	Norfolk, Va.
125830		St. p.	City of Providence	1,303.81	1,303.81	273.7	44.6	7.8			1890	Jeffersonville, Ind.	St. Louis, Mo.
125970	J. V. R. N.	St. shp.	City of Pueblo	2,623.88	1,712.96	320.6	38.6	16.6	2,400		1881	Philadelphia, Pa.	Portland, Ore.
12671		St. p.	City of Quincy	105.40	109.4	109.4	22.4	4.4			1878	Portland, Ore.	Pt. Townsend, Wash.
12677		St. p.	City of Quincy	183.23	169.01	130.7	25.8	6.0	1450		1891	Quincy, Ill.	Rock Island, Ill.
127030		St. s.	City of Quincy	111.93	68.08	86.4	23.3	7.7	1200		1894	Braintree, Mass.	Boston, Mass.
126551		St. s.	City of Racine	1,041.02	801.39	263.5	40.0	13.6	1,000		1889	Manitowish, Wis.	Milwaukee, Wis.
120560		St. p.	City of Reading	576.53	445.22	143.0	30.1	11.1			1850	Wilmington, Del.	Camden, N. J.
127044		St. p.	City of Renton	18.91	16.94	40.4	10.0	3.5			1894	Seattle, Wash.	Seattle, Wash.
5626	H. D. V. W.	St. p.	City of Richmond	939.90	800.89	227.5	30.6	10.0	350		1865	Athens, N. Y.	New London, Conn.
126640	J. S. W. B.	St. shp.	City of Rio de Janeiro	3,548.30	2,275.45	345.0	38.6	19.9			1878	Chester, Pa.	New York, N. Y.
5959		St. p.	City of Rockland	408.29	287.44	128.2	32.2	10.2	450		1870	Bath, Me.	Bath, Me.
125914		St. s.	City of Rome	1,908.10	1,504.56	268.2	40.2	20.3			1881	Cleveland, Ohio.	Chicago, Ill.
126892	K. H. V. R.	St. s.	City of Saint Augustine	563.66	390.57	163.0	36.0	12.6		300	1890	Wilmington, Del.	St. Augustine, Fla.
126101		St. p.	City of Saint Louis	1,614.02	1,565.77	300.0	49.0	8.8			1883	Jeffersonville, Ind.	St. Louis, Mo.
8065		St. p.	City of Saint Louis	224.09	224.09	160.0	32.0	6.0			1873	Madison, Ind.	do
125466		St. p.	City of Salem	456.05	423.73	156.6	33.0	4.6			1875	Portland, Ore.	Portland, Ore.
125010	J. L. P. S.	St. shp.	City of San Antonio	1,604.98	1,204.04	228.6	36.0	20.3	250		1872	Chester, Pa.	New York, N. Y.
13780		St. p.	City of Sandusky	414.82	281.40	162.8	25.7	9.0	212		1868	Detroit, Mich.	Sandusky, Ohio.
126592		St. p.	City of Savannah	235.55	335.55	156.0	31.0	5.0			1889	Jeffersonville, Ind.	St. Louis, Mo.
126536		St. p.	City of Seattle	272.74	180.96	121.5	33.2	8.6	130		1888	Portland, Ore.	Pt. Townsend, Wash.
126635	K. H. L. J.	St. shp.	City of Seattle	1,411.05	912.73	244.6	40.0	15.0		2,500	1890	Philadelphia, Pa.	do
126680		St. p.	City of Shelton	329.74	329.74	183.0	35.0	5.5			1890	Jeffersonville, Ind.	St. Louis, Mo.
127066		St. p.	City of Shelton	190.95	138.39	99.8	20.5	6.0	350	1300	1895	Shelton, Wash.	Pt. Townsend, Wash.
125470	J. R. M. P.	St. shp.	City of Sidney	3,016.70	1,965.83	339.0	40.2	20.5			1875	Chester, Pa.	New York, N. Y.
22671	H. Q. W. P.	St. p.	City of Springfield	1,417.03	1,047.39	286.0	36.0	9.6			1867	Brooklyn, N. Y.	Hartford, Conn.
125563		St. p.	City of Stockton	936.82	857.07	189.0	60.8	8.1	450		1876	Stockton, Cal.	San Francisco, Cal.
161576		St. s.	City of Tampa	125.12	61.15	91.3	20.0	3.0			1887	Mason City, W. Va.	Tampa, Fla.
126875		St. p.	City of Tamton	2,861.82	1,998.95	283.0	43.0	18.2	2,500		1892	Chester, Mass.	Fall River, Mass.
120738		St. p.	City of Toledo	1,003.88	654.11	212.0	31.7	12.8	1,680		1891	Toledo, Ohio.	Toledo, Ohio.
126241	K. C. P. L.	St. shp.	City of Topeka	1,057.29	746.62	198.0	35.2	18.0			1884	Chester, Pa.	Portland, Ore.
6928		St. s.	City of Traverso	1,153.33	925.98	214.5	33.2	12.8	400		1874	Cleveland, Ohio.	Chicago, Ill.
125316		St. c. bt.	City of Troy	124.16	93.60	95.5	17.5	8.4	40		1871	Rondout, N. Y.	New York, N. Y.
125522		St. p.	City of Troy	1,527.83	1,380.45	280.6	38.0	10.0	600		1876	Brooklyn, N. Y.	Albany, N. Y.
125383		St. c. bt.	City of Utica	111.88	71.99	97.0	17.0	7.5			1874	Frankfort, N. Y.	New York, N. Y.
126885		St. s.	City of Venice	2,107.92	1,771.08	301.0	42.5	20.1			1892	West Bay City, Mich.	Port Huron, Mich.
125940		St. p.	City of Vevay	339.54	339.54	190.8	36.4	5.1			1881	Madison, Ind.	Cincinnati, Ohio.
125932		St. p.	City of Vicksburg	1,358.52	1,350.52	273.7	44.5	8.2			1881	Jeffersonville, Ind.	St. Louis, Mo.
127072		St. p.	City of Warsaw	178.70	112.59	100.0	35.4	3.1			1895	do	Burlington, Iowa.
126637		St. p.	City of Waterville	36.61	32.18	74.6	19.0	8.6			1891	Brewer, Me.	Bath, Me.
125925	J. S. R. H.	St. shp.	City of Washington	2,683.49	1,743.59	300.5	38.4	19.2			1877	Chester, Pa.	New York, N. Y.
126910		St. p.	City of Winona	212.18	178.58	137.0	29.1	4.5			1882	Dubuque, Iowa.	La Crosse, Wis.
125941	J. V. L. M.	St. p.	City of Worcester	2,486.85	1,921.83	328.0	46.0	14.5			1881	Wilmington, Del.	New London, Conn.
126245		St. s.	City of Yonkers	140.13	92.53	106.7	28.6	7.8			1884	Athens, N. Y.	New York, N. Y.
125662		St. p.	City of the Straits	1,094.68	811.94	234.0	36.0	13.0	600		1878	Wyandotte, Mich.	Detroit, Mich.
126703		St. p.	Clan McDonald	230.46	118.13	95.2	24.7	7.2	100	100	1891	Wyandotte, Wash.	Seattle, Wash.
5220		St. s.	Clara	105.31	52.66	71.0	18.0	4.5			1860	Detroit, Mich.	Port Huron, Mich.
5866		St. s.	Clara	58.89	29.45	75.6	18.8	6.6			1870	New Brunswick, N. J.	Perth Amboy, N. J.

<sup>1</sup> Formerly st. p. { a America.  
<sup>2</sup> Formerly st. p. State of New York.  
<sup>3</sup> Formerly st. p. Elou G. Smith.

<sup>4</sup> Formerly st. p. Jay Cooke.  
<sup>5</sup> Formerly st. p. State of New York.  
<sup>6</sup> Formerly st. s. Volunteer.

<sup>7</sup> Formerly st. p. City of Frankfort.  
<sup>8</sup> Formerly st. p. City of Detroit.  
<sup>9</sup> Estimated.

<sup>10</sup> Harbor boat.

## MERCHANT STEAM VESSELS OF THE UNITED STATES—Continued.

Official No.	Signal letters.	Rig.	Name of vessel.	Gross tonnage.	Net tonnage.	Length.	Breadth.	Depth.	Nominal horse power.	Indicated horse power.	When built.	Where built.	Home port (where permanent document issues).
						Feet.	Feet.	Feet.					
125017		St. a.	Clara	62.03	62.03	61.4	16.5	4.5	30		1871	Philadelphia, Pa.	Philadelphia, Pa.
125504		St. a.	Clara	73.65	44.58	78.5	23.0	7.1	70		1877	Tottenville, N. Y.	New York, N. Y.
126493		St. a.	Clara	49.72	24.86	75.0	15.4	7.3			1886	Jacksonville, Fla.	Key West, Fla.
126111	K. G. W. J.	St. y.	Clara	45.67	22.84	90.6	11.4	7.3	250		1887	Bristol, R. I.	New York, N. Y.
127016	K. L. T. V.	St. y.	Clara	60.33	41.65	92.6	13.7	8.0			1893	Ithaca, N. Y.	Philadelphia, Pa.
5007		St. s.	Clara Bateman	40.60	20.30	65.8	16.9	7.0	50		1883	Lamberton, N. J.	Portsmouth, N. H.
125534		St. s.	Clara Belle	46.79	31.29	73.5	16.8	5.1	30		1876	East Saginaw, Mich.	Chicago, Ill.
126378		St. p.	Clara Brown	190.93	111.86	99.8	22.1	4.1			1886	Tacoma, Wash.	Pt. Townsend, Wash.
91027		St. p.	Clara Cavett	166.50	106.50	132.0	21.0	3.5			1877	Point Harmar, Ohio	Pittsburg, Pa.
4873		St. s.	Clara Clarita	125.15	62.58	115.0	22.8	9.0			1864	Brooklyn, N. Y.	Bath, Me.
125061		St. p.	Clara Crow	98.89	83.82	80.0	22.5	4.2	50		1868	Stockton, Cal.	San Francisco, Cal.
125514		St. s.	Clara Ellen	109.63	82.32	108.0	17.8	8.8	60		1876	Hoothbay, Me.	Cape Charles, Va.
126111		St. s.	Clara May	21.35	11.26	61.0	13.0	4.0	24		1883	Calcutta, La.	Galveston, Tex.
126-86		St. s.	Clara A. Elliott	21.90	13.67	50.2	12.3	5.0			1882	Saugatuck, Mich.	Grand Haven, Mich.
126294		St. y.	Clara A. McIntyre	44.13	22.07	48.2	12.0	4.4			1884	Buffalo, N. Y.	Buffalo, N. Y.
125899		St. s.	Clara E. Uhler	43.51	21.76	65.2	17.3	7.3	60		1881	Philadelphia, Pa.	Newburyport, Mass.
126742		St. s.	Clarence	50.56	38.65	84.7	16.5	5.5			1891	Canastota, N. Y.	Wilmington, N. C.
126847		St. a.	Clarence	117.07	71.87	91.5	24.7	7.5			1869	Brooklyn, N. Y.	New York, N. Y.
126370		St. a.	Clarebel	23.16	11.58	55.6	13.6	6.3	23		1875	Brooklyn, N. Y.	Richmond, Va.
126740		St. a.	Clarebel	39.28	26.38	64.0	16.0	6.3	75		1880	Benton Harbor, Mich.	Chicago, Ill.
125847		St. p.	Clarebel	71.48	56.60	100.0	18.8	2.0			1880	Point Pleasant, W. Va.	Wheeling, W. Va.
125037		St. s.	Claron	1,711.97	1,613.93	240.9	36.1	15.5			1841	Wyandotte, Mich.	Erie, Pa.
125725		St. a.	Claude	42.99	24.41	67.8	15.2	6.1	30		1879	Grand Haven, Mich.	Marquette, Mich.
126105		St. y.	Claude S.	13.83	8.23	39.0	9.2	4.5			1885	Ordenburg, N. Y.	Cape Vincent, N. Y.
126607		St. a.	Claudia	12.39	6.20	43.0	12.6	2.5	40		1881	Bordentown, N. J.	Philadelphia, Pa.
126685		St. y.	Claymore	32.35	16.14	75.5	9.5	7.4			1893	Nyack, N. Y.	New York, N. Y.
126442		St. a.	Clayton	10.37	9.53	40.5	10.8	4.2	30		1887	Indian River, Mich.	Grand Haven, Mich.
126515		St. p.	Clayton H. Webb	98.75	98.75	112.5	24.7	3.0			1888	Cincinnati, Ohio	Paducah, Ky.
126345		St. a.	Cleo	30.25	15.12	44.0	15.0	5.4			1886	New Haven, Conn.	New Haven, Conn.
126535		St. a.	Cleo	15.00	12.50	53.0	11.0	3.7	18	16	1887	Titusville, Fla.	St. Augustine, Fla.
126258		St. p.	Cleon	103.64	103.54	129.0	31.5	9.5	75	150	1887	San Francisco, Cal.	San Francisco, Cal.
126440		St. a.	Cleome	197.00	140.83	129.0	31.2	9.5			1892	Brooklyn, N. Y.	New York, N. Y.
126-66	K. L. G. W.	St. y.	Cleomont	258.12	142.81	148.4	25.6	10.5	300		1892	Brooklyn, N. Y.	New York, N. Y.
4376		St. a.	Cleolaud	298.27	149.15	135.0	25.9	11.0	354		1869	Cleveland, Ohio	Port Huron, Mich.
34200		St. a.	Clifford	212.65	142.86	115.1	28.7	7.8			1890	Rocky Hill, Conn.	Hartford, Conn.
125521		St. p.	Clifford B. Seay	115.80	115.80	153.0	32.0	4.0			1888	Rome, Ga.	Mobile, Ala.
126118		St. p.	Clifton	280.67	185.67	133.0	27.8	4.1			1883	Pittsburg, Pa.	Pittsburg, Pa.
126520		St. a.	Clifton	153.68	114.02	101.0	16.1	8.6	50	300	1888	Chester, Pa.	New York, N. Y.
33853		St. a.	Climax	119.44	77.35	80.0	27.4	8.0			1872	Brooklyn, N. Y.	Do.
125840		St. p.	Climax	97.91	97.01	107.0	30.7	3.8			1880	Freedom, Pa.	Wheeling, W. Va.
126385		St. a.	Climax	20.27	11.35	58.4	9.3	4.0			1886	Peekskill, N. Y.	New York, N. Y.
126748		St. a.	Climax	16.07	14.08	51.0	8.5	4.2	8		1891	Daytona, Fla.	St. Augustine, Fla.
127007		St. p.	Climax	58.24	40.28	82.0	18.5	4.0			1893	Burlington, Iowa	Burlington, Iowa.
4870		St. p.	Clinton	586.57	407.19	152.9	32.8	11.8				Bought of United States	New York, N. Y.
5456	J. C. M. V.	St. p.	Clinton	1,187.11	717.59	220.0	34.5	18.2			1862	Wilmington, Del.	New Orleans, La.
126026		St. p.	Clinton	12.52	6.26	39.6	10.4	5.1			1882	Glenwood, N. Y.	New York, N. Y.
126762		St. p.	Clinton B. Fisk	146.04	79.89	100.0	18.0	3.4	52		1891	Kingston, Tenn.	Chattanooga, Tenn.
125670		St. s.	Clio	117.19	83.29	94.0	22.0	6.0	70		1878	Wilmington, Del.	Wilmington, Del.
45865		St. a.	Clipper	19.80	9.90	48.0	14.0	6.1			1885	Greenpoint, N. Y.	New York, N. Y.
126489		St. p.	Clipper	98.14	96.10	133.6	25.0	5.4			1888	Hance Landing, W. Va.	Wheeling, W. Va.
127079		St. p.	Clipper	185.23	111.87	124.0	21.6	3.5			1895	Pittsburg, Pa.	Pittsburg, Pa.
5001		St. s.	Clyde	66.02	28.91	70.0	16.1	9.0	37		1892	Philadelphia, Pa.	Key West, Fla.
5860	J. K. B. P.	St. s. hp.	Clyde	2,016.71	1,406.01	257.0	37.4	19.5	480		1870	do.	New York, N. Y.
125086		St. p.	Clyde	121.20	121.20	125.0	19.0	4.0			1870	Dubuque, Iowa	St. Paul, Minn.
125946		St. p.	Clyde	1,306.76	1,158.06	256.0	36.6	19.3			1881	West Bay City, Mich.	Buffalo, N. Y.
127049		St. p.	Clyde	388.90	336.96	175.0	33.0	5.2			1894	Jeffersonville, Ind.	Louisville, Ky.
125428		St. c. bt.	Clytic	130.08	104.30	95.4	17.8	8.8			1880	Ithaca, N. Y.	Buffalo, N. Y.
105196		St. p.	Coal Bluff	162.14	162.14	136.0	24.0	4.4			1871	Pittsburg, Pa.	Cincinnati, Ohio.
6350		St. p.	Coal City	361.94	361.94	170.0	32.4	4.9			1864	Brownsville, Pa.	Pittsburg, Pa.
126765		St. a.	Coaster	91.00	62.00	99.0	22.0	7.0	60		1889	Toledo, Ohio	Cape Vincent, N. Y.
126451		St. a.	Cochecho	67.52	33.76	77.0	18.3	8.1			1867	Bath, Me.	Portsmouth, N. H.
126-86		St. a.	COCORUS	2,165.67	1,802.08	275.5	40.1	26.0			1892	Buffalo, N. Y.	Erie, Pa.
125135		St. a.	Coe F. Young	65.40	33.24	74.3	19.0	8.6			1872	Sleightsburg, N. Y.	Albany, N. Y.
126042		St. s.	COLGATE HOTT	1,252.88	1,068.86	276.5	35.6	18.6			1890	Duluth, Minn.	Buffalo, N. Y.
5719		St. a.	Colin Campbell	373.23	279.72	158.7	30.2	11.4	250		1869	Gibraltar, Mich.	Milwaukee, Wis.
126548		St. a.	COLLIS	205.53	102.77	116.0	23.0	12.0	150	600	1889	San Francisco, Cal.	San Francisco, Cal.
128448	K. L. F. W.	St. s. hp.	COLOMBIA	3,616.27	2,337.45	327.0	45.0	18.4	2,000		1892	Chester, Pa.	New York, N. Y.
125099	J. M. S. K.	St. s. hp.	Colo	2,685.75	1,843.50	292.0	40.0	20.3	800		1873	do.	Do.
128701		St. a.	Colon	104.50	58.84	90.0	30.0	10.0			1891	Wilmington, Del.	Do.
126347		St. a.	Col. Bartlett	11.40	6.94	38.8	9.3	3.3			1886	Fremont, Ohio	Sandusky, Ohio.
126027		St. a.	Col. Perry	17.88	9.57	42.0	12.8	6.5			1883	Lake Harbor, Mich.	Grand Haven, Mich.

\* Formerly \* st. p. Mink No. 2.

\* Formerly U. S. C. and G. S. st. a. Daisy.

\* Formerly U. S. st. p. Lena Clinton.

\* Formerly st. a. Green Point.

\* Formerly \* st. p. Abe McDonald.

\* Formerly st. a. Fred Task.

† Estimated.

## MERCHANT STEAM VESSELS OF THE UNITED STATES—Continued.

Official No.	Signal letters.	Rig.	Name of vessel.	Gross tonnage.	Net tonnage.	Length.	Breadth.	Depth.	Nominal horse power.	Indicated horse power.	When built.	Where built.	Home port (where permanent document issues).
						Feet.	Feet.	Feet.					
126701		St. p.	Col. Ledyard	203.60	101.80	94.9	46.3	8.9			1891	Noank, Conn.	New London, Conn.
126906		St. p.	Col. Patterson	119.87	119.87	117.5	20.5	3.9			1883	Keokuk, Iowa	Burlington, Iowa.
126065		St. a.	Col. Woodruff	42.47	35.78	68.6	27.1	6.9			1870	Mobile, Ala.	Mobile, Ala.
4894		St. a.	Col. L. Aspinwall	71.48	35.74	87.0	18.0	8.0	137		1864	New York, N. Y.	New Orleans, La.
4941		St. a.	Col. Rufus Ingalls	40.58	38.55	62.6	15.5	6.2			1862	Philadelphia, Pa.	Galveston, Tex.
4995		St. a.	Col. C. G. Sawtelle	46.84	23.42	68.8	16.9	7.5	75		1862	do	Philadelphia, Pa.
126812		St. a.	Col. E. A. Stevens	48.14	24.07	77.0	15.9	7.3			1888	Hoboken, N. J.	New York, N. Y.
4568		St. a.	Col. E. B. Grubb	25.39	12.65	54.0	13.7	6.0			1865	Philadelphia, Pa.	Do.
126870		St. a.	Col. J. C. Hill	11.25	9.04	38.9	11.4	4.6	10		1880	Baltimore, Md.	Norfolk, Va.
126983		St. a.	Col. John F. Gaynor	163.05	78.53	91.5	21.0	10.4	500		1893	Philadelphia, Pa.	New York, N. Y.
127004		St. p.	Col. T. G. Sparks	396.07	396.07	169.0	32.0	5.5		150	1893	Paducah, Ky.	New Orleans, La.
126477		St. p.	Col. Thomas A. Scott	164.46	82.23	130.6	21.0	8.0	200		1875	Philadelphia, Pa.	Philadelphia, Pa.
127012		St. a.	Colonial	1,501.57	1,188.70	244.5	36.2	19.2	600		1882	Cleveland, Ohio.	Cleveland, Ohio.
127089		St. a.	Colonial	1,110.32	80.15	91.2	17.4	5.7			1895	Baldwinsville, N. Y.	Washington, D. C.
4267		St. a.	Colorado	1,470.55	1,321.78	251.6	35.0	13.0			1867	Buffalo, N. Y.	Port Huron, Mich.
125734	J. T. K. C.	St. s. hp.	Colorado	2,704.84	2,025.36	306.0	39.6	21.6	1,200		1879	Chester, Pa.	New York, N. Y.
126284		St. p.	Colorado	833.05	541.11	171.0	36.7	13.4			1885	Wilmington, Del.	Do.
5497		St. o.	Columbia	586.44	410.42	154.0	31.7	12.3	80		1867	Brooklyn, N. Y.	Do.
5855		St. p.	Columbia	89.01	52.12	112.1	18.4	7.5			1863	Philadelphia, Pa.	Albany, N. Y.
5971		St. a.	Columbia	19.87	10.86	55.0	13.4	5.1	36		1871	do	Baltimore, Md.
125144		St. a.	Columbia	96.93	48.47	87.0	20.0	9.0			1872	Brooklyn, N. Y.	New York, N. Y.
125507		St. p.	Columbia	663.60	535.88	220.0	34.0	7.2	226		1876	Wilmington, Del.	Philadelphia, Pa.
125592	J. S. K. G.	St. p.	Columbia	1,468.34	1,098.50	260.6	30.0	12.0			1877	Greenport, N. Y.	Baltimore, Md.
126614		St. p.	Columbia	388.74	284.79	141.0	30.0	7.7	150		1877	Wilmington, Del.	Camden, N. J.
125801	J. T. Q. E.	St. s. hp.	Columbia	2,721.81	1,746.14	309.4	38.5	14.4			1880	Chester, Pa.	Portland, Oreg.
125947		St. a.	Columbia	1,373.91	1,053.13	235.3	35.6	18.9			1881	Cleveland, Ohio.	Sandusky, Ohio.
126578		St. o. bt.	Columbia	150.41	104.93	92.1	17.4	9.2			1889	Lockport, N. Y.	Buffalo, N. Y.
126043		St. a.	Columbia	174.06	109.65	108.4	28.5	9.1			1890	Athens, N. Y.	New York, N. Y.
126063		St. a.	Columbia	471.44	367.46	135.0	31.8	14.0			1890	Hoboken, N. J.	Do.
126786		St. p.	Columbia	588.98	459.40	148.0	48.0	12.0	150		1891	Baltimore, Md.	Washington, D. C.
126823		St. a.	Columbia	132.39	70.41	102.0	24.3	11.3			1891	North Bend, Oreg.	San Francisco, Cal.
126801		St. a.	Columbia	139.87	90.78	108.0	20.9	9.0	180		1892	Grand Haven, Mich.	Grand Haven, Mich.
126804		St. p.	Columbia	260.93	260.93	170.0	35.0	6.0			1892	Jeffersonville, Ind.	Louisville, Ky.
126872		St. a.	Columbia	309.31	281.35	132.0	30.5	10.2			1891	Buffalo, N. Y.	Buffalo, N. Y.
126882		St. a.	Columbia	120.24	73.37	81.0	17.2	7.8	80		1892	Grand Haven, Mich.	Grand Haven, Mich.
126903		St. y.	Columbia	19.71	9.86	50.5	13.3	4.4	16		1892	Middletown, Conn.	Hartford, Conn.
126957		St. p.	Columbia	197.96	197.96	156.0	24.2	4.0			1893	Point Pleasant, W. Va.	Wheeling, W. Va.
127018	K. L. V. B.	St. y.	COLUMBIA	380.01	190.01	189.0	23.0	14.0		1,888	1894	Philadelphia, Pa.	New York, N. Y.
127061		St. p.	Columbia	810.29	600.06	158.0	36.6	13.3	2,000		1895	Chester, Pa.	Do.
127069		St. p.	Columbia	92.96	87.09	123.6	32.0	3.2			1894	Madisonville, La.	Shieldsboro, Miss.
126816	K. D. F. C.	St. s. hp.	Comal	2,934.53	2,251.16	320.0	42.8	21.5	2,300		1895	Chester, Pa.	New York, N. Y.
126948		St. p.	COMANCHE	357.21	190.01	172.3	25.0	12.7			1892	Cleveland, Ohio.	Cleveland, Ohio.
126772		St. p.	Combie	25.09	12.55	82.6	16.8	3.4	40		1891	Saugatuck, Mich.	Grand Haven, Mich.
5008		St. a.	Comet	37.51	25.73	66.5	17.0	6.0	60		1869	Bought of United States	Alexandria, Va.
16050		St. a.	Comet	49.77	24.88	64.0	18.0	7.7			1870	Camden, N. J.	Philadelphia, Pa.
125816		St. a.	Comet	23.30	11.65	51.0	12.5	5.2	10		1874	Apponaug, R. I.	Baltimore, Md.
125078		St. a.	Comet	31.84	15.92	60.6	13.2	6.3	20		1881	Muskegon, Mich.	Duluth, Minn.
126107		St. a.	Comet	63.86	47.65	52.0	17.0	7.1			1883	Aaronsville, Oreg.	Cox Bay Oregon.
126457		St. p.	Comet	96.17	73.89	120.6	20.7	4.2	50		1887	Baltimore, Md.	Norfolk, Va.
126726		St. p.	Comet	7.43	7.43	50.0	11.0	2.8			1891	Moline, Ill.	Burlington, Iowa.
127005		St. a.	Comet	112.81	56.41	80.5	21.7	9.5			1894	Newburg, N. Y.	New York, N. Y.
126465	K. G. J. C.	St. y.	COMFORT	80.57	55.98	102.1	23.5	6.1	90		1887	Baltimore, Md.	Baltimore, Md.
126902		St. a.	Commander	99.95	49.93	76.3	21.7	9.6			1893	Wilmington, Del.	New York, N. Y.
4956		St. bge.	Commerce	82.21	62.23	83.0	17.6	6.7			1865	Hamburg, Pa.	Camden, N. J.
125845		St. a.	Commerce	112.86	98.72	99.0	19.0	6.0			1878	Millwaukee, Wis.	Toledo, Ohio.
18913		St. a.	Commodore	40.71	20.36	69.0	14.5	7.9			1865	Chicago, Ill.	Chicago, Ill.
125452		St. a.	Commodore	2,082.02	1,927.00	265.4	42.2	15.4	900		1875	Cleveland, Ohio.	Buffalo, N. Y.
126017		St. a.	Commodore	178.25	99.25	123.5	21.0	9.0			1882	Philadelphia, Pa.	New York, N. Y.
126412		St. a.	Commodore	126.02	81.79	96.0	30.8	8.5			1887	Wilmington, Del.	Do.
126036		St. p.	Commodore	86.45	86.45	97.0	23.2	8.2			1890	New Haven, Mo.	St. Louis, Mo.
4980		St. p.	Commodore Barney	538.51	409.12	143.6	33.9	12.2			1859	Brooklyn, N. Y.	Cincinnati, Ohio.
125044		St. a.	Commodore Duryea	45.62	22.81	74.1	18.1	7.0			1872	Port Richmond, N. Y.	Newark, N. J.
5004		St. a.	Commodore Foote	77.33	38.67	80.2	18.6	8.1	108		1860	Philadelphia, Pa.	Philadelphia, Pa.
4869		St. p.	Commodore Perry	538.51	415.86	143.6	33.9	12.2			1859	Brooklyn, N. Y.	New York, N. Y.
126156		St. a.	Commodore Jack Barry	57.30	28.95	71.0	18.2	9.0			1885	Saugatuck, Mich.	Chicago, Ill.
4996		St. a.	Com. S. F. Dupont	94.66	47.33	80.4	19.8	9.2	298		1862	Wilmington, Del.	Baltimore, Md.
4876		St. p.	Communitaw	1,023.00	869.19	217.6	33.4	12.9			1863	Brooklyn, N. Y.	New York, N. Y.
80410		St. s.	Communitaw	63.80	54.27	98.2	20.8	7.0			1872	Key Port, N. J.	Do.

1 Formerly U. S. Q. M. st. s. William Fisher.

2 Formerly st. s. Lillie Somers.

3 Formerly st. s. O. B. Green.

4 Formerly U. S. st. p. John Allen.

5 Formerly st. s. William H. Payne.

6 Composite.

## MERCHANT STEAM VESSELS OF THE UNITED STATES—Continued.

Official No.	Signal letters.	Rig.	Name of vessel.	Gross tonnage.	Net tonnage.	Length.	Breadth.	Depth.	Nominal horse power.	Indicated horse power.	When built.	Where built.	Home port (where permanent document issued).
126501		St. s.	Companion	196.60	124.57	124.0	28.2	6.1	80		1888	Toledo, Ohio	Toledo, Ohio.
5684		St. s.	Compound	40.72	20.36	65.0	14.8	6.8			1858	Cleveland, Ohio	Buffalo, N. Y.
126500		St. s.	Compton	107.98	53.94	83.4	24.0	8.0			1889	Wilmington, Del.	Wilmington, N. C.
126369		St. p.	Conanicut	353.96	241.81	126.5	28.0	10.0			1886	do	Newport, R. I.
126710	K. J. H. D.	St. p. shp.	Concho	8,724.90	2,640.45	329.5	47.0	21.2			1891	Chester, Pa.	New York, N. Y.
125846		St. p.	Concordia	72.71	72.71	92.0	25.0	4.6			1880	Jeffersonville, Ind.	Natchez, Miss.
125858		St. s.	Conemaugh	1,609.53	1,453.11	251.3	35.0	15.3	1,000		1882	Bay City, Mich.	Erie, Pa.
126681	K. H. Q. F.	St. p. shp.	Conemaugh	2,328.35	1,739.05	233.8	37.1	24.3			1882	Sunderland, England	New York, N. Y.
125609		St. s.	Conestoga	1,726.21	1,562.24	252.6	37.0	16.2			1878	Cleveland, Ohio	Erie, Pa.
125757		St. s.	Coney Island	31.86	15.93	61.1	14.5	6.6			1894	Gravesend, N. Y.	New York, N. Y.
126843		St. s.	Confidence	85.50	42.75	85.0	17.8	9.8		210	1880	Philadelphia, Pa.	Charleston, S. C.
126918		St. s.	Confidence	53.18	26.59	66.5	17.1	7.3	150		1892	Bordentown, N. J.	Bridgeport, Conn.
126944		St. p.	Congo	599.18	599.18	228.0	36.5	6.2			1890	Marietta, Ohio	Cincinnati, Ohio.
125700		St. p.	Connoit	62.29	31.15	60.0	18.9	10.2			1893	Buffalo, N. Y.	Buffalo, N. Y.
126559		St. p.	Connoit	3,399.67	1,872.98	345.5	48.8	18.6			1889	Noank, Conn.	Providence, R. I.
126681		St. p.	CONNOIT	42.91	31.68	71.4	14.6	4.5		170	1890	City Island, N. Y.	Patchogue, N. Y.
125882		St. s.	Conoho	366.65	237.57	161.6	23.5	8.0	225		1881	Philadelphia, Pa.	Baltimore, Md.
4493		St. s.	Conqueror	176.36	91.18	123.0	22.0	10.1			1866	Bought of United States	Albany, N. Y.
126645		St. s.	Conqueror	18.43	9.32	45.0	13.8	6.0			1890	Brooklyn, N. Y.	New York, N. Y.
125267		St. p.	Constance	422.77	277.09	161.8	32.0	5.5	75		1874	San Francisco, Cal.	San Francisco, Cal.
4360		St. s.	Constitution	90.38	48.19	49.6	18.8	8.0	250		1864	Clayton, N. Y.	Cleveland, Ohio.
5066		St. s.	Constitution	83.83	41.67	85.6	20.0	8.4			1892	Philadelphia, Pa.	Savannah, Ga.
125990		St. y.	Consulo	80.82	23.93	73.8	11.2	6.2	75		1895	Trenton, N. J.	Trenton, N. J.
126045		St. s.	Constata	38.85	19.43	75.2	13.0	5.0			1893	Detroit, Mich.	Detroit, Mich.
127011		St. s.	Contest	14.76	7.72	52.0	10.4	4.6			1894	Chicago, Ill.	Chicago, Ill.
9511	H. D. L. V.	St. p.	Continental	1,024.25	947.46	268.0	34.0	11.0			1880	Brooklyn, N. Y.	New Haven, Conn.
126016		St. p.	Continental	1,506.67	1,188.21	244.7	36.0	19.2	600		1882	Cleveland, Ohio.	Marquette, Mich.
125192		St. s.	Conroy	78.98	39.49	89.5	19.0	9.2	520		1873	Philadelphia, Pa.	Baltimore, Md.
126168		St. p.	Conroy	170.53	170.53	144.0	26.5	3.7			1898	Madison, Ind.	Pittsburg, Pa.
125745		St. p.	Copper's Point	349.04	261.41	141.2	30.0	7.7	180		1879	Wilmington, Del.	Camden, N. J.
125367		St. p.	Coos	53.34	44.66	54.0	14.0	5.0			1874	Empire City, Oreg.	Yaquima, Oreg.
126223	K. C. M. T.	St. s.	Coos Bay	311.27	194.04	140.0	26.0	7.3			1894	Marshfield, Oreg.	San Francisco, Cal.
126760		St. s.	Coos River	16.60	8.30	44.6	11.6	5.1			1890	do	Coos Bay, Oregon.
5947		St. p.	Coos	21.79	10.90	56.0	22.5	3.8			1867	Suffield, Conn.	Hartford, Conn.
126680		St. p.	Coos	75.18	75.18	105.0	22.0	2.8			1882	Pittsburg, Pa.	Pittsburg, Pa.
126302		St. y.	Coos	173.27	88.23	113.5	23.0	12.0			1885	Brooklyn, N. Y.	New York, N. Y.
126424		St. s.	Coos	14.22	7.11	45.2	11.6	4.8			1892	River Rouge, Mich.	Detroit, Mich.
126525		St. s.	Cora Belle	16.17	16.28	41.0	11.0	4.0			1888	North M. Gregor, Iowa	Cairo, Ill.
126228		St. s.	Cora A. Sheldon	54.91	27.46	65.1	16.6	9.2			1883	Saugatuck, Mich.	Marquette, Mich.
125909		St. s.	Cora L. Staples	92.17	46.09	100.0	20.3	6.2			1872	Wilmington, Del.	Fall River, Mass.
125598		St. s.	Cora P. White	106.97	53.49	95.0	18.2	7.6			1877	Fall River, Mass.	Newport, R. I.
126609		St. s.	Cornine No. 2	24.32	24.32	63.0	13.0	4.3			1888	Evansville, Ind.	Paducah, Ky.
125394		St. s.	Cormorant	1,200.00	1,040.00	218.4	34.6	14.0			1873	Cleveland, Ohio	Cleveland, N. Y.
9945		St. s.	Cornelia	34.45	17.18	60.0	16.0	6.0			1870	Philadelphia, Pa.	New York, N. Y.
125920		St. s.	Cornelia	41.96	21.12	66.2	16.0	7.3			1881	Portlennville, N. Y.	Portland, Me.
126018		St. s.	Cornelia	38.15	19.07	61.6	16.0	8.3			1892	Buffalo, N. Y.	Owego, N. Y.
125590		St. s.	Cornelius Van Cott	41.15	26.61	64.3	14.5	5.9			1881	Brooklyn, N. Y.	New York, N. Y.
3227		St. y.	Corona	32.61	16.31	79.1	13.0	5.8			1882	Newport, R. I.	Salem, Mass.
125991		St. p.	Corona	470.23	373.91	172.0	45.0	11.0			1870	Manitowoc, Wis.	Buffalo, N. Y.
125793		St. p.	Corona	584.29	334.20	173.0	36.0	6.0			1878	Cincinnati, Ohio	Louisville, Ky.
126505		St. s.	CORONA	2,408.17	1,824.20	299.5	40.8	21.0			1888	Cleveland, Ohio	Cleveland, Ohio.
126522	K. G. B. H.	St. p. shp.	CORONA	1,492.20	966.19	220.7	35.2	15.7	850		1888	Philadelphia, Pa.	Portland, Oreg.
126850		St. s.	Corona	27.91	12.96	64.0	16.5	7.5			1892	Duluth, Minn.	Duluth, Minn.
126930		St. s.	Corona	23.10	12.80	51.4	12.7	5.2			1892	Astoria, N. Y.	New York, N. Y.
126173		St. p.	Coronado	308.54	222.26	100.0	26.0	9.2	30	75	1886	San Francisco, Cal.	San Diego, Cal.
126171		St. p.	Corsair	283.28	283.28	142.8	30.9	5.9			1883	Cincinnati, Ohio	New Orleans, La.
126184		St. s.	Corsair	95.45	47.73	82.5	18.0	8.5			1884	Camden, N. J.	Philadelphia, Pa.
126441		St. y.	Corsair	36.72	29.38	58.2	10.1	5.0	15		1887	Buffalo, N. Y.	Buffalo, N. Y.
126516		St. y.	Corsair	70.63	35.32	65.6	18.9	5.6			1888	East Providence, R. I.	Providence, R. I.
126777	K. J. S. V.	St. y.	CORSAIR	560.63	280.32	204.0	27.0	16.5	2,000		1891	Philadelphia, Pa.	New York, N. Y.
126923		St. s.	Corsica	368.39	306.29	145.5	26.2	7.5			1882	Wilmington, Del.	Baltimore, Md.
126474		St. s.	Corsica	364.35	1,786.58	299.5	40.0	21.0			1888	Cleveland, Ohio	Cleveland, Ohio.
125842		St. o. bt.	Cortis	131.26	103.33	94.5	17.8	8.9			1880	Havana, N. Y.	Suspen. Bridge, N. Y.
91601	K. C. J. D.	St. y.	Cosette	42.68	21.34	80.0	12.8	7.8			1894	Bristol, R. I.	New York, N. Y.
126741	K. J. N. P.	St. p. shp.	COSTA RICA	1,793.34	1,166.81	221.5	36.0	19.3	1,400		1891	Chester, Pa.	Do.
126313	K. G. W. T.	St. s.	Cottage City	1,885.11	881.90	233.1	40.6	23.2			1890	Bath, Me.	Portland, Me.
126584		St. y.	Cottages	35.75	17.98	66.8	12.0	6.4	100		1889	East Boston, Mass.	New York, N. Y.
126793		St. s.	Countess	9.89	5.26	54.4	10.7	3.0			1891	Detroit, Mich.	Detroit, Mich.
126291		St. p.	Courier	296.49	296.49	163.8	32.2	4.6			1885	Freedom, Pa.	Wheeling, W. Va.
81364		St. p.	Courtesy	66.72	50.57	75.7	20.4	4.0			1892	Wilmington, N. C.	Wilmington, N. C.

1 Formerly British st. ship, Acrobosco.

2 Formerly U. S. st. s. Sweet Brier.

3 Formerly st. s. Frank Davidson, Jr.

4 Formerly st. v. Barracuda.

5 Formerly st. y. Marina.

6 Formerly st. p. W. T. Daggett.

7 Estimated.

MERCHANT STEAM VESSELS OF THE UNITED STATES—Continued.

Official No.	Signal letters.	Rig.	Name of vessel.	Gross tonnage.	Net tonnage.	Length.	Breadth.	Depth.	Nominal horse power.	Indicated horse power.	When built.	Where built.	Home port (where permanent document issues).
125673		St. p.	Coxsackie.....	77.46	41.04	66.4	33.4	7.4			1878	New Baltimore, N. Y.	Albany, N. Y.
125636		St. p.	Cracker Boy.....	64.07	44.40	99.0	26.1	4.4			1881	Jacksonville, Fla.	Brunswick, Ga.
125799		St. s.	Crawford.....	36.50	18.25	60.2	16.9	7.4			1880	Milwaukee, Wis.	Chicago, Ill.
128243		St. s.	Croedmoor.....	19.43	11.11	52.6	14.0	5.0	15		1834	Brewer, Me.	Mt. Desert Ferry, Me.
75486		St. p.	Crescent.....	239.99	239.99	144.0	28.0	5.0			1871	Pittsburg, Pa.	Brashear, La.
120641		St. s.	Crescent.....	71.83	50.32	77.2	16.1	6.0	100		1890	Grand Haven, Mich.	Grand Haven, Mich.
127013		St. s.	CRESCENT.....	84.83	42.42	100.0	20.1	9.4			1893	Jacksonville, Fla.	Jacksonville, Fla.
125394		St. s.	Crescent City.....	99.05	62.57	99.0	20.5	8.8	80		1874	Philadelphia, Pa.	Brunswick, Ga.
128014		St. s.	Crescent City.....	296.77	198.86	145.0	28.4	12.2	160		1882	San Francisco, Cal.	San Francisco, Cal.
145134		St. p.	Crescent City.....	154.69	107.62	107.0	22.8	6.0			1877	Northport, N. Y.	Apalachicola, Fla.
129020		St. s.	Cresco.....	62.00	38.57	75.0	17.0	5.4			1882	Ogdensburg, N. Y.	Ogdensburg, N. Y.
125000		St. s.	Crickot.....	27.68	14.72	53.0	14.0	6.0	10		1871	Algiers, La.	Galveston, Tex.
120769		St. s.	Crickot.....	76.55	49.55	90.0	12.0	5.5			1891	Portland, Oreg.	Pt. Townsend, Wash.
120955		St. s.	Cris Grover.....	56.89	28.45	68.8	18.3	9.8			1893	Buffalo, N. Y.	Cleveland, Ohio.
4910		St. s.	Croatian.....	22.23	12.02	53.6	14.8	4.4	67		1861	Chester, Pa.	Norfolk, Va.
126498		St. p.	Croatian.....	17.05	8.53	60.6	10.6	2.6			1867	Elizabeth City, N. C.	Edenton, N. C.
126709	K. J. W. H.	St. ship.	CROATAN.....	1,044.29	827.25	201.4	32.1	19.0			1881	Palsley, Scotland	New York, N. Y.
126617		St. s.	Crosby.....	35.70	17.85	66.4	15.6	6.8			1889	Benton Harbor, Mich.	Detroit, Mich.
125893		St. s.	Crotan.....	54.50	27.87	64.5	18.4	7.6			1881	Athens, N. Y.	New York, N. Y.
110511		St. p.	Crown Hill.....	120.83	120.83	127.0	19.5	4.0			1882	Middleport, Ohio	Cincinnati, Ohio.
126330		St. p.	Crown Point.....	235.20	159.14	123.0	23.0	4.2			1885	Evansville, Ind.	Cincinnati, Miss.
126366		St. s.	Cruiser.....	62.84	33.27	70.0	15.0	6.1	80		1886	North Bend, Oreg.	Pt. Townsend, Wash.
126687		St. p.	Cruiser.....	341.40	246.06	152.0	30.0	5.0	620		1890	Pittsburg, Pa.	Pittsburg, Pa.
120229		St. p.	Crusader.....	138.18	90.30	120.0	21.0	2.0			1884	Nashville, Tenn.	Paduach, Ky.
130042		St. s.	Crystal Stream.....	268.25	167.42	132.6	25.6	9.3			1873	Bulls Ferry, N. J.	New York, N. Y.
126120		St. s.	Cte. Soley.....	18.10	9.05	58.7	12.4	4.4			1883	New Orleans, La.	New Orleans, La.
125028		St. s.	Cuba.....	1,526.01	1,359.97	231.7	35.7	13.3			1872	Buffalo, N. Y.	Buffalo, N. Y.
125072		St. c. bt.	Cuba.....	132.30	102.42	94.2	17.7	9.2	25		1878	do	do
125918		St. s.	Cumberland.....	1,691.21	1,280.54	251.5	38.3	19.7			1881	Cleveland, Ohio	Sandusky, Ohio.
126109		St. s.	Cumberland.....	119.17	88.17	124.0	21.5	7.5			1882	Mantoe, N. C.	Galveston, Tex.
120281	K. C. W. L.	St. p.	Cumberland.....	1,605.82	1,188.46	252.2	37.0	14.8	1,000		1885	Bath, Me.	Eastport, Me.
127036		St. p.	Curiosity.....	30.95	31.06	61.0	18.4	3.8			1894	Patchogue, N. Y.	Patchogue, N. Y.
5797		St. s.	Curlow.....	28.78	14.39	64.0	12.0	6.0			1869	Wilmington, Del.	Boston, Mass.
5965		St. s.	Curlow.....	63.06	31.53	77.4	20.0	6.0			1867	Ogdensburg, N. Y.	Ogdensburg, N. Y.
127080		St. s.	Curlow.....	29.46	13.41	59.4	14.6	6.0	30	80	1895	Millbridge, Me.	Machias, Me.
127043		St. p.	Current.....	14.47	7.24	34.0	8.0	7.0			1894	Doupham, Mo.	Memphis, Tenn.
4581		St. s.	Cyclone.....	29.98	14.99	55.1	14.0	5.6	20		1866	Vermillion, Ohio	Milwaukee, Wis.
126155		St. s.	Cyclone.....	122.94	69.26	97.0	21.8	6.7			1883	Cleveland, Ohio	Chicago, Ill.
126755		St. p.	Cyclone.....	138.04	138.04	121.0	22.6	4.0			1891	Stillwater, Minn.	St. Paul, Minn.
126915		St. s.	Cyclone.....	9.07	9.07	26.0	7.0	4.0	10		1892	Metropolis, Ill.	Paducah, Ky.
126916		St. p.	Cyclone.....	92.56	92.56	117.0	21.0	3.0			1892	Pittsburg, Pa.	Pittsburg, Pa.
125192		St. s.	Cyclops.....	128.45	64.23	110.6	22.5	9.6			1873	Tottenville, N. Y.	Baltimore, Md.
125511		St. s.	Cygnets.....	43.08	38.15	62.2	16.4	6.0	40		1876	Noank, Conn.	New Bedford, Mass.
126703		St. s.	Cygnets.....	12.62	10.47	42.3	12.0	4.9			1878	Buffalo, N. Y.	Grand Haven, Mich.
120565		St. s.	Cygnets.....	13.70	9.51	31.0	10.6	4.4			12	Braunford, Conn.	New Haven, Conn.
126713		St. s.	Cygnets.....	25.36	12.68	59.5	13.8	5.4	90		1890	East Boston, Mass.	Salem, Mass.
125900		St. p.	Cygnus.....	857.44	555.03	212.6	31.4	11.3			1881	Chester, Pa.	New York, N. Y.
6979		St. s.	Cynthia.....	99.81	99.81	96.0	18.6	8.0			1872	Philadelphia, Pa.	Galveston, Tex.
126918		St. s.	Cynthia.....	31.66	15.83	55.8	13.8	6.9	110		1890	Baltimore, Md.	Baltimore, Md.
126759		St. s.	Cynthia.....	53.54	29.35	70.6	17.2	7.5	80		1891	do	Charleston, S. C.
125994		St. s.	Cynthia No. 2.....	108.78	54.39	92.0	19.0	9.6	300		1882	Philadelphia, Pa.	Savannah, Ga.
126251		St. y.	Cyrene.....	10.91	6.82	49.0	9.1	3.9			1882	Astoria, N. Y.	Norfolk, Va.
126774		St. y.	Cyrene.....	21.57	15.03	61.0	10.0	5.3	65		1891	Seattle, Wash.	Seattle, Wash.
123	H. F. B. N.	St. p.	Cyrus Walker.....	241.31	154.25	139.0	25.7	7.6	202		1864	San Francisco, Cal.	Pt. Townsend, Wash.
126993	K. H. V. Q.	St. ship.	Ozarina.....	913.24	660.65	216.0	30.8	14.1		1300	1883	Sunderland, England	New York, N. Y.
<b>D.</b>													
157175		St. s.	D. Dussault.....	55.86	39.42	76.5	18.3	5.0	25		1886	Sandusky, Ohio	Sandusky, Ohio.
6256		St. s.	D. Gazley.....	144.61	114.49	94.0	17.0	9.0			1860	Buffalo, N. Y.	Albany, N. Y.
157065		St. s.	D. Leuty.....	640.55	550.92	178.5	33.9	12.3			1882	Lorain, Ohio	Pt. Huron, Mich.
75097		St. s.	D. Roughan.....	34.39	17.20	80.0	16.0	3.1			1860	Wilmington, Del.	Boston, Mass.
6944		St. p.	D. Steine.....	110.17	110.17	124.4	25.8	3.5	21		1877	Cincinnati, Ohio	New Orleans, La.
157182		St. p.	D. A. Brooks, jr.....	70.40	54.08	75.5	17.0	3.5			1885	Caseville, Ky.	Paducah, Ky.
157257		St. p.	D. A. Nlobet.....	64.68	64.68	106.8	20.9	3.7			1880	Evansville, Ind.	Evansville, Ind.
157150		St. p.	D. B. Burnes.....	22.58	22.58	71.4	16.8	2.4			1885	Elizabeth, W. Va.	Cincinnati, Ohio.
157072		St. p.	D. C. Foregy.....	89.69	89.69	121.9	21.6	4.0			1882	Cincinnati, Ohio	Brushport, La.
157076		St. s.	D. C. Whitney.....	1,090.01	1,013.22	229.0	40.0	14.7			1882	St. Clair, Mich.	Detroit, Mich.
157287		St. p.	D. D. Baker.....	70.83	70.83	117.0	18.3	4.3			1890	Frankfort, Ky.	Louisville, Ky.
157207		St. s.	D. D. Johnson.....	17.77	8.8	45.0	12.3	7.4	100		1888	East Saginaw, Mich.	Pt. Huron, Mich.

1 Formerly st. s. Joseph A. Stone.  
 2 Formerly st. p. a Tourist.  
 3 Formerly st. p. b Harry Hill.

4 Formerly st. s. a British Alpin.  
 5 Formerly st. s. b Mexican Joaquin Ancona.  
 6 Formerly st. p. Rush.

7 Formerly st. p. Nelson K. Hopkins.  
 8 Formerly British st. a. G. W. Jones.  
 9 Formerly st. s. Joseph Bush.

10 Gasoline.  
 11 Estimated.



## MERCHANT STEAM VESSELS OF THE UNITED STATES—Continued.

Official No.	Signal letters.	Rig.	Name of vessel.	Gross tonnage.	Net tonnage.	Length.	Breadth.	Depth.	Nominal horse power.	Indicated horse power.	When built.	Where built.	Home port (where permanent document issued).
6867		St. p.	D. E. Knight	217.22	199.29	131.5	28.4	3.3	75		1875	Marysville, Cal.	San Francisco, Cal.
26149		St. s.	D. F. Rose	258.82	203.89	140.1	26.3	10.9	78		1868	Marine City, Mich.	Port Huron, Mich.
157297		St. s.	D. F. Skinner	80.88	15.44	52.4	14.8	6.2			1891	New Baltimore, N. Y.	Albany, N. Y.
3277		St. p.	D. H. Pike	465.75	465.75	199.6	33.5	5.5		100	1883	Jeffersonville, Ind.	St. Louis, Mo.
6872		St. s.	D. K. Neal	26.62	13.31	55.6	14.4	6.2			1873	Myatic, Conn.	New York, N. Y.
6882		St. p.	D. L. Tally	263.66	263.66	160.8	37.0	5.0	240		1870	Cincinnati, Ohio	Mobile, Ala.
6939		St. s.	D. M. Key	16.32	8.16	50.7	12.4	5.2	20		1877	Glenwood, N. Y.	Washington, D. C.
6444		St. s.	D. M. Mollineaux	13.07	6.54	25.0	11.4	4.3			1867	Bordentown, N. J.	New York, N. Y.
6772		St. s.	D. M. Wilson	757.76	591.74	179.1	32.7	12.2	400		1873	St. Clair, Mich.	Buffalo, N. Y.
157271		St. s.	D. N. Runnels	37.87	18.94	58.9	15.3	6.9			1890	Port Huron, Mich.	Port Huron, Mich.
157640		St. s.	D. P. Hall	54.33	32.60	67.4	16.2	9.0	23		1881	Buffalo, N. Y.	Chicago, Ill.
157399		St. s.	D. S. Arnett	93.90	48.95	78.5	20.5	5.0			1893	Tottenville, N. Y.	New York, N. Y.
6984		St. p.	D. S. Baker	719.13	566.22	165.0	36.3	8.7			1879	Cello, Oreg.	Portland, Oreg.
157378		St. p.	D. T. Helm	64.37	32.19	68.0	18.0	9.0			1893	Benton Harbor, Mich.	Chicago, Ill.
6760		St. p.	D. T. Lane	146.94	146.94	129.6	24.1	4.3			1871	Pittsburg, Pa.	Cincinnati, Ohio.
1356		St. p.	D. T. Watson	80.45	80.45	99.0	17.0	2.6			1864	do	Wheeling, W. Va.
6832		St. s.	Daisy	125.62	62.81	107.4	18.5	8.3	130		1874	Noruk, Conn.	Anancock, Va.
25640		St. s.	Daisy	25.46	22.74	62.0	15.8	6.0			1876	Pensacola, Fla.	Mobile, Ala.
157094		St. s.	Daisy	10.40	5.20	37.0	12.4	4.2	25		1880	New York, N. Y.	New York, N. Y.
157096		St. p.	Daisy	97.87		80.5	20.3	4.0	40		1880	Seattle, Wash.	Pt. Townsend, Wash.
157014		St. s.	Daisy	33.52	16.76	60.1	13.4	5.4	30		1880	Algiers, La.	New Orleans, La.
157048		St. s.	Daisy	25.18	19.10	44.3	14.6	4.8			1881	New Baltimore, Mich.	Detroit, Mich.
157062		St. s.	Daisy	38.49	31.17	51.0	15.3	7.4			1882	Jacksonville, Fla.	DunKirk, N. Y.
157131		St. s.	Daisy	21.35	10.68	51.9	13.2	6.1			1884	South Haven, Mich.	Marquette, Mich.
157199		St. p.	Daisy	100.64	100.64	122.0	23.0	3.8			1867	Stillwater, Minn.	St. Paul, Minn.
157215		St. s.	Daisy	6.21	5.61	34.0	10.3	4.0	8		1899	Patchogue, N. Y.	Patchogue, N. Y.
157270		St. s.	Daisy	11.81	8.39	45.5	11.3	3.8	15	15	1889	Peekskill, N. Y.	New York, N. Y.
157339		St. s.	Daisy	14.28	10.71	50.5	11.2	4.4	8		1892	New London, Conn.	New London, Conn.
157693		St. s.	Daisy Moore	11.62	5.76	44.3	13.1	4.7			1893	Lorsain, Ohio	Marquette, Mich.
157659		St. s.	Daisy E. Smith	69.19	34.60	65.4	20.0	5.2			1881	New Haven, Conn.	New Haven, Conn.
157921		St. p.	Dakota	553.07	407.72	147.0	34.9	12.0			1880	Brooklyn, N. Y.	New York, N. Y.
157919		St. c. ht.	Date	133.52	113.20	96.0	17.8	8.9			1880	Havana, N. Y.	Buffalo, N. Y.
157364		St. p.	Dallas	265.64	132.82	101.0	25.8	4.4			1893	Dallas, Tex.	Galveston, Tex.
157315		St. p.	Dallas City	402.12	296.38	142.0	26.5	7.0			1891	Portland, Oreg.	Portland, Oreg.
151663		St. s.	Damarin	55.94	35.71	67.6	13.7	7.2	50		1873	Bath, Me.	Bath, Me.
157305		St. s.	Dandy	115.57	57.79	92.8	20.0	9.6			1888	Camden, N. J.	Brunswick, Ga.
157192		St. s.	Dan Connelly	36.74	18.37	65.2	16.6	5.8			1887	Cleveland, Ohio	Sandusky, Ohio.
6854		St. s.	Dan Costello	27.92	13.06	47.1	14.2	6.7			1874	Milwaukee, Wis.	Milwaukee, Wis.
157158		St. s.	Daniel Gago	44.72	22.36	93.4	14.5	4.0	75		1885	Lowell, Mass.	Newburyport, Mass.
6330		St. p.	Dan Hine	100.61	100.61	135.5	24.6	3.3			1896	Pittsburg, Pa.	La Crosse, Wis.
157309		St. s.	Dan Kunz	96.39	56.64	102.0	24.0	5.8			1888	Sandusky, Ohio	Sandusky, Ohio.
157126		St. p.	Dan Thayer	139.04	139.04	145.5	26.0	4.3			1884	La Crosse, Wis.	La Crosse, Wis.
157661		St. p.	Dan B. Hurlburt	12.92	12.92	62.6	11.0	2.4			1881	Warsaw, Mo.	St. Louis, Mo.
157363		St. s.	Daniel McEwen, jr.	81.84	40.92	78.5	22.9	5.8		150	1892	New Orleans, La.	New Orleans, La.
6932		St. s.	Daniel Wheeler	216.07	115.12	131.0	29.5	9.0			1878	Mobile, Ala.	New York, N. Y.
156933		St. s.	Daniel L. Hebard	159.33	79.67	98.5	22.0	8.8		343	1875	Cleveland, Ohio	Marquette, Mich.
157313		St. p.	Daniel S. Miller	810.79	596.91	182.6	34.6	10.4			1882	Brooklyn, N. Y.	Albany, N. Y.
157612		St. p.	Daniels Island	18.62	9.31	49.8	14.5	3.4	15		1888	Charleston, S. C.	Charleston, S. C.
6254		St. p.	Danton	56.25	28.13	73.8	20.6	2.8			1876	Berwick, La.	Brashear, La.
6911		St. c. ht.	Danube	250.32	232.82	175.0	33.8	8.1			1877	Cincinnati, Ohio	New Orleans, La.
35657		St. c. ht.	Danube	90.35	71.74	100.1	17.2	6.5			1861	Chicago, Ill.	Chicago, Ill.
157686		St. s.	Danville	1,297.73	909.16	208.2	34.9	22.4			1882	Baltimore, Md.	Baltimore, Md.
157345		St. s.	Daphne	13.13	6.57	42.5	10.5	4.8			1892	Fall River, Mass.	Fall River, Mass.
157173		St. p.	Darius Cole	538.20	402.11	201.4	32.5	9.4			1885	Cleveland, Ohio	Port Huron, Mich.
157406		St. s.	Dart	62.50	40.68	85.5	16.2	7.6			1894	Long Island City, N. Y.	New York, N. Y.
6903	K. C. N. E.	St. y.	Dashway	28.56	22.56	61.6	13.2	5.1			1876	Poughkeepsie, N. Y.	Albany, N. Y.
6599		St. p.	Dauntless	361.17	178.77	149.0	32.6	8.6	139		1876	Wilmington, Del.	Camden, N. J.
6909		St. p.	Dauntless	116.91	116.91	120.0	21.0	4.0			1875	Pittsburg, Pa.	Pittsburg, Pa.
157201		St. s.	Dauntless	11.88	5.94	45.5	10.4	4.8			1887	Berkeley, Va.	Norfolk, Va.
157328		St. s.	Dauntless	44.09	24.40	78.6	13.2	3.7			1891	South Mills, N. C.	do.
157353		St. p.	Dauntless	612.71	501.91	174.5	38.5	8.0	250	350	1892	San Francisco, Cal.	San Francisco, Cal.
157368		St. s.	DAUNTLESS	153.29	76.65	102.0	20.7	10.6			1893	Camden, N. J.	Brunswick, Ga.
157114		St. p.	Dauntless	97.38	73.49	104.5	17.6	3.0			1894	Batesville, Ark.	Memphis, Tenn.
75829		St. p.	Dave Wood	143.57	143.57	130.8	22.0	4.0			1874	Pittsburg, Pa.	Pittsburg, Pa.
6774		St. s.	Dave and Mose	10.33	5.17	40.6	11.4	5.0	26		1873	Buffalo, N. Y.	Detroit, Mich.
6860		St. s.	David Bingham	36.54	18.27	64.0	16.4	6.6			1875	Philadelphia, Pa.	New York, N. Y.
157288		St. s.	David Kemp	57.83	29.82	67.5	20.9	6.6			1891	New Berlin, Fla.	Jacksonville, Fla.
6451		St. s.	David Reeves	196.59	158.73	112.2	23.0	7.2	108		1864	Chester, Pa.	New York, N. Y.
157610		St. s.	David Sutton	28.79	23.56	54.0	10.5	4.6	20		1850	Buffalo, N. Y.	Marquette, Mich.
6360		St. s.	David Utley	130.23	108.32	91.6	17.1	6.9	36		1862	Ogdensburg, N. Y.	Somers Point, N. J.
157349		St. s.	David A. Hoody	93.57	46.79	93.8	23.6	8.6			1892	Noruk, Conn.	New York, N. Y.
157212		St. s.	David B. Hill	15.63	7.81	41.2	11.2	5.8	30		1866	Buffalo, N. Y.	Norfolk, Va.

1 Formerly st. p. Benton McMillin.  
 2 Formerly st. p. { a Alexander Foster.  
 3 Formerly st. p. { b John T. Case.

4 Formerly st. a. J. Daverson.  
 5 Formerly st. a. Samoset.

6 Formerly st. a. P. L. Johnson.  
 7 Formerly st. p. Joseph Wama.

## MERCHANT STEAM VESSELS OF THE UNITED STATES—Continued.

Official No.	Signal letters.	Rig.	Name of vessel.	Gross tonnage.	Net tonnage.	Length.	Breadth.	Depth.	Nominal horse power.	Indicated horse power.	When built.	Where built.	Home port (where permanent document issues).
6930		St. a.	David K. Phillips.	82.60	44.86	95.0	18.0	7.5	70		1877	Damariscotta, Me.	New York, N. Y.
6793		St. a.	David W. Rust.	884.03	665.00	201.8	33.5	18.5	950		1873	East Saginaw, Mich.	Toledo, Ohio.
6847		St. a.	Day Dream	70.99	35.95	109.0	19.0	5.0	40		1871	Greenpoint, N. Y.	New Orleans, La.
76121		St. a.	Day Dream	34.19	18.10	88.8	13.5	5.0			1880	do	Boston, Mass.
6965		St. a.	Daylight	54.85	23.23	79.5	18.5	7.5			1878	Brooklyn, N. Y.	New York, N. Y.
6087		St. a.	Day Spring.	49.43	24.72	67.0	16.2	8.0			1861	Philadelphia, Pa.	Do.
6781		St. p.	Day Star	681.61	436.82	193.0	30.5	10.1	700		1873	Greenpoint, N. Y.	Providence, R. I.
157172		St. p.	Dayton	457.49	195.83	142.0	24.7	3.8			1896	Kingston, Tenn.	Chattanooga, Tenn.
157291		St. lge.	Dayton	459.81	349.42	105.7	30.3	9.0	500		1891	Wilmington, Del.	New York, N. Y.
6284		St. p.	Deau Richmond	2,525.58	2,322.97	348.0	46.0	10.6			1865	New York, N. Y.	Do.
6990	J. T. M. H.	St. shp.	Decatur H. Miller.	2,296.14	1,673.74	257.0	38.0	16.0	1,200		1870	Wilmington, Del.	Baltimore, Md.
157344		St. a.	Deer	47.67	24.75	76.5	17.5	7.0	80		1892	Grand Haven, Mich.	Grand Haven, Mich.
6878		St. shp.	De fiance	539.85	420.93	195.5	23.0	8.4	75		1875	Wilmington, Del.	Philadelphia, Pa.
157099		St. a.	De fiance	42.12	21.06	64.0	16.2	7.1			1863	Philadelphia, Pa.	New York, N. Y.
157410		St. p.	DeKoven	397.91	897.91	220.0	36.6	5.3			1894	Jeffersonville, Ind.	Evansville, Ind.
157196		St. a. bt.	DeKoven	136.92	109.69	94.7	17.8	9.0			1887	Lockport, N. Y.	Buffalo, N. Y.
6106		St. a.	Delaware	186.53	150.43	108.0	22.6	7.6			1858	Wilmington, Del.	Trenton, N. J.
6253		St. a.	Delaware	426.22	362.50	126.0	28.0	9.0	150		1862	Mytic, Conn.	New London, Conn.
6634		St. p.	Delaware	985.88	820.19	199.0	35.5	13.6	100		1868	New York, N. Y.	New York, N. Y.
6884		St. p.	Delaware	370.84	255.34	135.0	29.5	8.8	90		1875	Wilmington, Del.	Camden, N. J.
6961		St. a.	Delaware	1,731.70	1,526.53	252.1	36.0	16.3			1878	Cleveland, Ohio	Erie, Pa.
19919		St. p.	Delaware	382.12	292.64	152.0	25.0	7.5	122		1845	Brooklyn, N. Y.	Wilmington, Del.
157923	J. V. C. Q.	St. shp.	Delaware	1,646.14	1,279.16	250.8	37.0	17.8	600		1880	Philadelphia, Pa.	Philadelphia, Pa.
157097		St. a.	Delaware	99.15	49.58	89.0	20.6	9.3			1883	South Amboy, N. J.	New York, N. Y.
6825		St. a.	Delavan Peck	24.71	13.96	54.0	12.5	5.8	30		1874	Albany, N. Y.	Fall River, Mass.
157220		St. a.	Delia	16.60	8.30	53.0	14.8	4.0			1888	West Bay City, Mich.	Toledo, Ohio
157384		St. a.	DELLA	38.13	27.83	67.5	18.1	3.0			1893	Jacksonville, Fla.	Jacksonville, Fla.
6974		St. p.	Della Collins	194.07	174.77	106.8	20.6	5.3	90		1879	East Boston, Mass.	Bath, Me.
157343		St. p.	Del Queen	35.00	35.00	86.0	16.3	2.5	140		1888	Kilbourn City, Wis.	La. Crosse, Wis.
157295		St. a.	Del Norte	450.11	279.66	158.0	32.2	12.5	350	450	1890	Tiburon, Cal.	San Francisco, Cal.
157376		St. a.	Del Norte	7.51	5.34	35.0	8.2	4.0			1863	Zanesville Ohio	Wheeling, W. Va.
3153		St. p.	Delta	97.22	97.22	122.5	22.5	4.0			1881	Pittsburg, Pa.	Pittsburg, Pa.
6568		St. a.	Delta	31.34	23.94	61.2	13.3	6.3	50	225	1865	Bought of United States	Bangor, Me.
157109		St. a.	Delta	47.10	23.55	64.9	18.9	8.7			1883	Saugatuck, Mich.	Marquette, Mich.
157234		St. a.	Delta	92.53	59.08	69.0	17.7	4.8	30		1888	Stanwood, Wash.	Seattle, Wash.
157264		St. p.	Delta	571.13	571.13	226.0	45.5	7.0			1891	Jeffersonville, Ind.	Vicksburg, Miss.
157367		St. p.	Delta	46.99	34.82	53.0	18.0	2.8			1893	Luster Landing, Ark.	Memphis, Tenn.
157087		St. a.	Denis Brothers	45.89	22.95	63.6	13.9	7.4			1881	Green Bay, Wis.	Chicago, Ill.
157208		St. a.	Dennis Crowley	23.84	11.62	49.2	15.4	6.5	80		1872	Cleveland, Ohio	Cleveland, Ohio.
157310		St. lge.	Dennis Simmons	199.87	149.11	132.5	23.2	8.5	80		1891	Wilmington, Del.	Edenton, N. C.
6796		St. a.	Dennis Valentine	97.29	81.27	101.0	21.0	6.0			1873	Bordentown, N. J.	Norwalk, N. J.
157268		St. a.	Denver	1,295.47	1,028.52	222.4	37.0	19.0			1890	Milwaukee, Wis.	Milwaukee, Wis.
6788		St. a.	Deo Volente.	40.17	20.09	65.6	17.4	7.0	185		1873	New London, Conn.	Wilmington, Del.
157210		St. a.	Derrick	70.95	35.48	84.2	18.0	3.9			1888	East Saginaw, Mich.	Port Huron, Mich.
6990		St. a.	De loss Lennox	13.24	6.62	49.0	12.0	5.3	16		1874	Bordentown, N. J.	Washington, D. C.
157312		St. p.	Dee Arc	40.88	40.88	95.0	18.0	3.0			1891	Valley Park, Mo.	Vicksburg, Miss.
157282		St. a.	Des Moines	31.50	15.75	49.0	15.3	4.7			1889	Tacoma, Wash.	Pt. Townsend, Wash.
157350		St. a.	Desmond	456.14	355.98	149.0	30.5	9.5			1892	Port Huron, Mich.	Grand Haven, Mich.
157216		St. a.	Despatch	127.38	71.26	93.5	28.0	8.0			1888	South Amboy, N. J.	New York, N. Y.
157272		St. a.	Despatch	11.74	6.69	34.5	9.1	4.4			1890	Buffalo, N. Y.	Buffalo, N. Y.
157043	J. V. K. S.	St. shp.	DESKONG	1,367.28	891.56	233.0	32.3	16.7			1864	Hartlepool, England	Savannah, Ga.
157264		St. a.	Detroit	96.58	61.38	81.0	15.3	6.9	110		1889	Detroit, Wash.	Pt. Townsend, Wash.
157370		St. a.	Detroit	138.57	69.29	105.0	25.5	10.4	150	175	1893	Toledo, Ohio	Detroit, Mich.
157405		St. r	Dewing & Sons	59.07	59.07	92.0	12.5	3.1			1894	Pittsburg, Pa.	Pittsburg, Pa.
6147		St. a.	Dexter	36.00	18.00	58.8	14.4	8.4	180		1866	Buffalo, N. Y.	Toledo, Ohio.
157374		St. a.	Dexter K. Cole	31.87	15.94	54.6	13.9	5.5			1893	South Norwalk, Conn.	Cold Spring, N. Y.
157324		St. a.	Dial	96.54	33.84	70.0	21.0	6.0			1891	Pearlington, Miss.	Shiloh, Miss.
6826		St. a.	Diamond	12.00	8.60	52.0	12.0	4.0	15		1874	Camden, N. J.	New York, N. Y.
157027		St. p.	Diamond A	8.66	6.97	52.2	11.9	2.3			1881	Avoca, N. C.	Edenton, N. C.
157028		St. p.	Diamond C	9.32	7.63	56.0	13.1	2.1			1881	do	Do.
157356		St. a.	Diana	12.78	6.39	39.9	10.5	4.5			1892	Mamaroneck, N. Y.	New York, N. Y.
157398		St. p.	Diana	9.40	8.45	53.4	8.9	3.2			1894	Carlyle, Ill.	St. Louis, Mo.
157380		St. p.	Dick Brown	148.99	148.99	132.0	24.0	4.5			1893	Marietta, Ohio	Wheeling, W. Va.
130254		St. p.	Dick Clyde	76.84	76.84	95.8	17.4	3.9			1881	Rock Island, Ill.	Paducah, Ky.
6973		St. p.	Dick Fulton	357.53	357.53	170.0	31.0	5.5			1878	Pittsburg, Pa.	Pittsburg, Pa.
157360		St. p.	Dick Fowler	367.67	367.67	175.0	31.0	6.5			1892	Evansville, Ind.	Paducah, Ky.
157039		St. v.	Dido	16.93	11.03	56.0	9.4	5.0			1881	Bristol, R. I.	New York, N. Y.
157001		St. a.	Dione	19.40	9.70	62.8	9.0	4.2	15		1880	Wilmington, Del.	Philadelphia, Pa.
157263		St. a.	Discovery	96.11	54.15	83.6	20.3	6.4			1889	Port Townsend, Wash.	Pt. Townsend, Wash.
157278		St. p.	Dispatch	158.25	107.00	92.7	18.5	5.1			1890	Bandon, Ore.	Coos Bay, Oregon.
157303		St. a.	Dispatch	24.69	13.47	52.0	13.8	6.1			1891	Astoria, Ore.	Astoria, Ore.
157871		St. p.	Dispatch	48.24	49.24	96.0	20.6	4.0			1893	Antiquity, Ohio	Wheeling, W. Va.
6480		St. a.	Dixie	12.26	6.43	52.0	8.0	3.6			1875	Norfolk, Va.	Washington, D. C.

1 Formerly at y. Julia.

2 Formerly at p. Perry.

3 Formerly at p. Billy Esell.

4 Formerly Turkish at s. Dessong.

5 Formerly at p. Nella.

† Estimated.

## MERCHANT STEAM VESSELS OF THE UNITED STATES—Continued.

Official No.	Signal letters.	Rig.	Name of vessel.	Gross tonnage.	Net tonnage.	Length.	Breadth.	Depth.	Nominal horse power.	Indicated horse power.	When built.	Where built.	Home port (where permanent document issues).
						Feet.	Feet.	Feet.					
157240		St. y.	Dixie	14 67	7.34	40.5	10.0	2.8			1889	Detroit, Mich.	Detroit, Mich.
157331		St. a.	Dixie	33.18	16.94	52.6	12.0	4.0			1891	Memphis, Tenn.	Memphis, Tenn.
6804		St. p.	Dixie Thompson	443.44	296.49	185.0	28.2	6.6			1870	Portland, Ore.	Portland, Ore.
157249		St. y.	Doctor	11.41	5.71	42.0	10.5	4.8			1889	New York, N. Y.	New York, N. Y.
157011		St. a.	Dr. David Kennedy	16.68	10.60	46.1	13.1	4.9			1880	Rondout, N. Y.	Albany, N. Y.
6679		St. p.	Dr. Frederiek Hill	160.24	160.24	140.4	36.8	6.4			1870	Metropolis, Ill.	St. Louis, Mo.
6840		St. s.	Dr. J. P. Whitbeck	19.87	9.94	41.5	14.4	7.7			1870	Buffalo, N. Y.	New York, N. Y.
6637		St. a.	Doctor S. N. Briggs	22.52	11.26	37.0	14.5	5.8		50	1869	Philadelphia, Pa.	New London, Conn.
6766		St. p.	Dolphin	150.16	156.16	135.8	22.8	4.8			1873	Jeffersonville, Ind.	St. Louis, Mo.
157123		St. a.	Dolphin	44.64	34.87	66.1	15.1	6.6	90		1881	Brewer, Me.	Philadelphia, Pa.
157163		St. a.	Dolphin	32.45	16.23	61.1	14.6	7.6			1865	Baltimore, Md.	Baltimore, Md.
157183		St. s.	Dolphin	84.36	60.36	87.5	22.4	8.7			1880	Astoria, Ore.	Portland, Ore.
157299		St. p.	Dolphin	15.30	9.00	58.5	17.0	2.5	20		1891	Wilmington, N. C.	Cedar Keys, Fla.
157325		St. p.	Dolphin No. 2	186.03	186.03	150.0	30.0	4.5			1891	Jeffersonville, Ind.	St. Louis, Mo.
157342		St. p.	Dou	40.10	20.15	60.0	11.0	4.0			1892	Saginaw, Mich.	Port Huron, Mich.
6362		St. s.	Don Juan	51.55	25.78	72.0	16.8	7.5			1864	Philadelphia, Pa.	St. Louis, Mo.
157000		St. a.	Dora	218.66	156.75	112.0	27.2	13.2	40		1880	San Francisco, Cal.	San Francisco, Cal.
157375		St. y.	Dora	39.09	19.55	81.2	12.1	5.2	1260		1893	Boston, Mass.	Boston, Mass.
157238	K. G. D. Q.	St. ship.	Dorchester	2,537.30	1,875.80	281.0	40.0	15.3			1889	Wilmington, Del.	Baltimore, Md.
6373	H. F. L. N.	St. s.	Doris	1,360.25	946.80	219.0	35.0	16.0	800		1864	New York, N. Y.	New London, Conn.
157298		St. a.	Dorothy	130.16	65.08	90.0	19.0	10.0	50		1891	Newport News, Va.	New York, N. Y.
157377		St. a.	Dorothy	79.20	39.60	80.3	17.0	8.4		250	1893	Sparrows Point, Md.	Baltimore, Md.
157403		St. a.	Dorothy Annan	99.20	49.61	81.9	21.0	10.2	150		1894	Camden, N. J.	New York, N. Y.
157289		St. a.	Dot	6.39	5.45	34.4	6.5	3.0			1891	Berwick, La.	Brashear, La.
157004		St. a.	Douglas	278.96	225.96	120.2	22.9	8.7	175		1882	Saugatuck, Mich.	Port Huron, Mich.
157204		St. p.	Douglas	97.18	67.63	82.6	18.4	7.7			1888	Toledo, Ohio.	Toledo, Ohio.
157034		St. p.	Douglas as Boardman	182.87	182.87	120.0	32.0	4.0			1881	Dubuque, Iowa	Rock Island, Ill.
6350		St. s.	Douglas	49.76	28.21	76.0	15.4	6.8	100		1866	Camden, N. J.	Charleston, S. C.
8512		St. p.	Dove	440.12	320.26	187.8	24.3	8.4	675		1867	Trenton, Mich.	Toledo, Ohio.
157022		St. p.	Dove	149.87	99.16	132.0	26.6	3.5			1880	Pittsburg, Pa.	Pensacola, Fla.
167160		St. s.	Dove	18.12	9.06	56.5	12.0	4.7	30		1885	Wilmington, Del.	Beaufort, N. C.
157318		St. p.	Dover	243.58	191.60	150.0	33.5	3.5	140	100	1891	Sacramento, Cal.	San Francisco, Cal.
129173		St. a.	Dow Smith	21.26	18.81	44.7	8.5	8.0			1868	Philadelphia, Pa.	Albany, N. Y.
6103		St. a.	Dragon	28.49	14.25	62.7	14.7	6.0	12		1866	Buffalo, N. Y.	Detroit, Mich.
1397		St. a.	Dragon	81.71	55.72	68.6	17.5	6.4			1868	Bristol, R. I.	Bridgeport, Conn.
157031		St. a.	Dragon	31.23	15.61	69.8	15.4	6.0	274		1881	Cleveland, Ohio.	Cleveland, Ohio.
157383		St. y.	Dream	23.15	11.08	56.9	12.1	4.4	50		1893	Bridgeport, Conn.	Bridgeport, Conn.
6249		St. p.	Drew	2,062.24	2,686.07	368.5	47.5	10.9			1896	New York, N. Y.	New York, N. Y.
157123		St. p.	Driver	111.08	98.37	86.0	25.0	4.0			1884	Conway, S. C.	Georgetown, S. C.
6955		St. s.	Druidilla M. Cox	38.35	19.18	58.7	16.2	6.6			1874	Philadelphia, Pa.	New York, N. Y.
157113		St. c. bt.	Du Bow	130.15	107.43	95.0	17.8	9.0			1883	Buffalo, N. Y.	Do.
157171		St. s.	Duck Hunter	9.48	7.18	34.1	9.8	2.9			1885	Utsalady, Wash.	Seattle, Wash.
157257		St. a.	Dudley Pray	215.67	107.64	108.8	26.5	13.3	500		1890	Boston, Mass.	Boston, Mass.
160259		St. p.	Duke	18.93	48.93	76.3	15.7	3.2			1882	Rock Island, Ill.	Rock Island, Ill.
157279		St. a.	Duluth	247.41	163.05	96.0	29.9	10.0			1880	Cleveland, Ohio.	Cleveland, Ohio.
167215		St. a.	Dumpling	16.62	8.31	37.4	11.2	4.2			1887	Fall River, Mass.	Newport, R. I.
157404		St. a.	Dunbar	25.79	21.39	67.3	14.6	4.8	30		1874	Peoria, Ill.	Peoria, Ill.
157396		St. a.	Duncan City	179.59	89.09	104.4	18.5	9.3	45		1883	Manitowoc, Wis.	Grand Haven, Mich.
157127		St. s.	Duncan Robertson	37.94	23.16	62.5	15.6	6.8	25		1884	Grand Haven, Mich.	Marquette, Mich.
157314		St. v.	Dunenberg	27.73	17.74	57.8	13.0	5.0			1891	Peekskill, N. Y.	New York, N. Y.
157490	K. M. H. W.	St. y.	DUNGRASS	143.00	74.99	115.0	20.5	9.4	300		1894	Sparrows Point, Md.	Pittsburg, Pa.
157418	K. M. F. T.	St. y.	Duquesne	82.75	41.38	119.6	15.7	5.9			1895	Bristol, R. I.	Do.
6985		St. p.	Dura	65.16	31.58	69.5	14.0	5.5			1883	Orange, Tex.	Galveston, Tex.
157386		St. o. bt.	Durant	132.12	108.67	98.0	17.4	8.8	90		1879	Havana, N. Y.	Bridgeport, N. J.
157390		St. a.	Doro	11.46	7.93	40.8	13.0	3.0			1894	Cleveland, Ohio.	Cleveland, Ohio.
157301		St. a.	Dutchess	21.79	10.90	46.0	13.0	5.4			1891	Newburg, N. Y.	Albany, N. Y.
<b>E.</b>													
136186		St. a.	E. M. B. A.	90.55	58.63	71.6	17.8	7.6	45		1891	Grand Haven, Mich.	Marquette, Mich.
136019		St. s.	E. Bailly & Sons	25.73	12.87	50.6	15.2	4.4	50		1889	Patchogue, N. Y.	Patchogue, N. Y.
135933		St. s.	E. B. Biershausen	111.14	55.57	80.8	30.2	10.1			1887	Tottenville, N. Y.	New York, N. Y.
135471	K. D. P. B.	St. s.	E. Luckenbach	48.86	44.43	90.4	18.4	9.1			1890	Newburg, N. Y.	Newport News, Va.
136270		St. p.	E. Rutledge	212.46	212.46	132.7	30.5	4.7	300		1891	Rock Island, Ill.	Rock Island, Ill.
8664		St. a.	E. A. Packer	92.91	86.46	84.0	21.3	7.8			1872	Philadelphia, Pa.	Port Amboy, N. J.
136308		St. p.	E. A. Pharr	95.11	63.61	90.0	20.9	4.2			1892	Patterson, La.	Brashear, La.
136315		St. a.	E. A. Shores, jr.	519.67	206.24	176.0	34.2	10.2	1,100		1892	Sheboygan, Wis.	Chicago, Ill.
135602		St. s.	E. A. Van Horne	10.30	5.15	50.3	9.6	4.2			1881	Oswego, N. Y.	Cape Vincent, N. Y.
136205	K. J. P. V.	St. a.	E. B. BARTLATT	1,399.85	1,075.00	245.0	38.0	24.0	1,200	850	1891	West Superior, Wis.	Buffalo, N. Y.
135012		St. a.	E. B. Hale	1,186.15	928.05	217.7	34.8	17.9	870		1874	Cleveland, Ohio.	Cleveland, Ohio.
136141		St. a.	E. B. Lane, jr.	32.24	18.13	53.4	12.4	5.8			1890	Portsmouth, Va.	Richmond, Va.
136052		St. a.	E. O. Baker	153.65	76.83	102.0	21.6	9.0	300		1849	Philadelphia, Pa.	Albany, N. Y.
7908		St. a.	E. C. Bidde	193.36	160.24	111.0	22.5	7.0	108		1864	Coopers Point, N. J.	New York, N. Y.
135851		St. a.	E. C. Mayham	55.28	27.99	67.5	16.6	9.4			1885	Buffalo, N. Y.	Buffalo, N. Y.
136192		St. a.	E. C. Pope	2,637.34	2,064.20	317.2	42.2	20.5			1891	Wyandotte, Mich.	Port Huron, Mich.

\* Formerly at. s. Kawa.

\* Formerly at. s. Annie.

\* Formerly at. s. P. Fattness.

† Estimated.

## MERCHANT STEAM VESSELS OF THE UNITED STATES—Continued.

Official No.	Signal letters.	Rig.	Name of vessel.	Gross tonnage.	Net tonnage.	Length.	Breadth.	Depth.	Nominal horse power.	Indicated horse power.	When built.	Where built.	Home port (where permanent document issued).
126819		St. a.	E. C. Shafer	24.08	18.48	44.5	12.8	5.5			1892	Buffalo, N. Y.	Buffalo, N. Y.
126078		St. a.	E. D. Beach	10.00	5.90	24.0	8.0	3.8			1864	Starbuck Isle, N. Y.	Do.
125116		St. a.	E. D. Holton	24.70	12.35	58.8	14.6	6.7			1874	Milwaukee, Wis.	Grand Haven, Mich.
126379		St. a.	E. D. Smith	183.62	115.61	89.0	25.0	5.0			1893	Lowell, Wash.	Pt. Townsend, Wash.
126102		St. p.	E. D. White	81.32	27.55	104.2	22.0	1.0			1868	Lahadville, La.	Brashear, La.
126014		St. a.	E. E. Rice	58.08	20.15	61.6	15.6	6.9			1868	Saugatuck, Mich.	Chicago, Ill.
126311		St. a.	E. E. Hall	12.50	6.25	36.0	7.0	3.6			1892	Skaneateles, N. Y.	Oswego, N. Y.
126347		St. a.	E. E. Simpson	109.91	54.98	93.4	20.1	10.8	72		1877	Camden, N. J.	Pennacola, Fla.
126334		St. a.	E. F. Gould	291.78	248.78	137.3	28.0	8.5			1875	Camden, N. J.	Port Huron, Mich.
140206		St. a.	E. G. Barker	76.86	28.43	85.0	20.4	4.4			1876	Wilmington, N. C.	Beaufort, S. C.
126320		St. a.	E. G. Crosby	94.82	42.41	89.0	18.2	9.5	250		1892	Grand Haven, Mich.	Grand Haven, Mich.
126357		St. a.	E. G. Maywell	88.41	56.25	98.3	20.0	8.0	150		1893	do.	Do.
126357		St. p.	E. G. Kagon	309.99	309.99	165.0	31.0	5.0			1887	Jeffersonville, Ind.	Louisville, Ky.
126356		St. p.	E. H. Baltimore	171.47	171.47	135.7	30.1	5.4		100	1879	do.	New Orleans, La.
8566		St. a.	E. H. Coffin	51.80	25.90	73.0	17.6	7.2	60		1872	Philadelphia, Pa.	New York, N. Y.
126239		St. a. bt.	E. H. Heath	99.11	75.85	100.8	17.6	7.0			1876	Lockport, Ill.	Chicago, Ill.
126258		St. a.	E. H. Jackson	85.08	61.89	90.0	16.8	8.0			1891	Charleston, S. C.	Charleston, S. C.
8067		St. a.	E. L. Austin	25.61	12.81	58.0	14.0	5.8			1869	Philadelphia, Pa.	New York, N. Y.
126267		St. a.	E. L. Dwyer	53.76	26.88	69.0	17.5	5.0			1892	Astoria, Oreg.	Astoria, Oreg.
126580		St. a.	E. L. Leary	142.12	71.06	104.5	21.5	8.6	400		1888	Philadelphia, Pa.	Albany, N. Y.
126475		St. a.	E. M. Millard	72.61	36.46	78.5	19.5	8.3			1880	Athens, N. Y.	New York, N. Y.
126583		St. a.	E. M. Peck	1,809.11	1,572.34	252.6	40.2	18.6			1888	Wyandotte, Mich.	Detroit, Mich.
8762		St. p.	E. N. Cooke	415.95	208.28	150.5	25.0	0.0			1871	Portland, Oreg.	Portland, Oreg.
126553		St. a.	E. P. Barker	15.78	12.66	50.2	8.5	3.4			1878	Stamford, Conn.	New York, N. Y.
126500		St. a. bt.	E. P. Cook	135.55	115.71	95.4	17.8	8.9	35		1881	Havana, N. Y.	Buffalo, N. Y.
126485		St. p.	E. P. Dawson	48.56	29.30	60.0	10.0	2.8	115		1894	Knoxville, Tenn.	Chattanooga, Tenn.
126145		St. y.	E. P. Dickson	17.36	9.19	48.5	11.7	4.4			1898	Laconia, N. H.	Portsmouth, N. H.
8081		St. a.	E. P. Ferry	36.42	18.21	66.8	15.0	7.6			1873	Chicago, Ill.	Chicago, Ill.
126589		St. a.	E. P. Fish	11.03	5.52	38.4	11.3	5.0			1860	Buffalo, N. Y.	Marquette, Mich.
126584		St. a.	E. P. Shaw	44.02	24.66	69.8	17.5	5.1			1883	Pettys Island, N. J.	Boston, Mass.
126584		St. a.	E. P. Winler	2,633.44	1,902.78	290.0	40.8	13.6	1,000	2,000	1884	Cleveland, Ohio	Buffalo, N. Y.
126461		St. p.	E. R. Andrews	469.53	331.07	185.0	32.5	5.2			1894	Jeffersonville, Ind.	Cincinnati, Ohio.
126152		St. a.	E. S. Atwood	94.77	47.39	84.4	21.0	9.7	250		1890	Noank, Conn.	New York, N. Y.
126889		St. a.	E. S. Whitaker	25.30	12.65	52.5	12.0	3.8			1866	Baltimore, Md.	Newbern, N. C.
126211		St. p.	E. T. Carrington	57.77	48.41	70.0	17.0	5.2			1876	Bangor, Mich.	Duluth, Minn.
126205		St. a.	E. T. DeBlou	81.30	53.67	92.0	18.0	8.0	70		1877	South Bristol, Me.	New York, N. Y.
126558		St. a.	E. V. McCordly	136.32	68.16	90.5	20.5	10.8		350	1887	Camden, N. J.	Philadelphia, Pa.
126227		St. a.	E. V. Mundy	11.90	7.18	43.7	12.7	5.8			1882	West Bay City, Mich.	Duluth, Minn.
126263		St. a.	E. W. Morris	27.36	13.68	51.0	14.1	6.9	80		1892	Baltimore, Md.	Baltimore, Md.
126067		St. a.	E. W. Menefee	80.40	48.36	73.0	20.0	7.1	75		1889	Caryville, Fla.	Pennacola, Fla.
126364		St. a.	E. W. Rice, jr.	41.20	33.28	56.6	18.0	6.9			1893	Providence, R. I.	Marblehead, Mass.
8503		St. a.	Eagle	170.57	114.40	102.4	26.0	7.7			1881	Mystic, Conn.	Bridgeport, Conn.
126392		St. p.	Eagle	53.36	53.36	85.9	21.0	3.3			1879	Madison, Ind.	Burlington, Iowa
126443		St. p.	Eagle	185.01	185.01	140.0	24.6	4.8			1880	Pittsburg, Pa.	Pittsburg, Pa.
126584		St. p.	Eagle	231.30	227.78	155.6	24.8	4.2			1882	Grafton, Ill.	St. Louis, Mo.
126541		St. a.	Eagle	21.10	19.80	64.0	13.8	7.8	114		1887	Onekama, Mich.	Grand Haven, Mich.
126550		St. a.	Eagle	65.03	43.35	61.3	21.4	5.8			1887	Gloucester, Mass.	Gloucester, Mass.
126531		St. p.	Eagle Pencil	104.50	78.57	82.0	22.0	4.4			1882	Cedar Keys, Fla.	Cedar Keys, Fla.
126793		St. p.	Eagle Point	50.00	50.00	96.0	22.0	3.0			1884	Dubuque, Iowa	Dubuque, Iowa.
126758		St. a.	Eagle	386.06	339.79	100.4	23.4	8.5			1884	Wilmington, Del.	Philadelphia, Pa.
126773		St. p.	Earl	130.07	120.14	116.0	28.7	5.1			1884	Gainesville, Miss.	Shieldsboro, Miss.
126163		St. y.	Earl	11.30	10.28	36.0	9.0	4.1		25	1894	Camden, N. J.	Philadelphia, Pa.
126989		St. a.	Easby	28.00	14.00	60.1	15.9	6.4			1888	Baltimore, Md.	Baltimore, Md.
126072		St. p.	Eastern Shore	791.91	654.91	176.0	35.0	9.5			1883	Wilmington, Del.	Do.
126350		St. a.	EASTON	643.50	407.71	145.0	32.0	14.4		500	1893	do.	New York, N. Y.
81296		St. a.	East Chester	39.57	19.79	57.1	18.5	6.5	150		1890	Tottenville, N. Y.	Do.
8256		St. a.	East Saint Louis	397.49	397.49	178.0	61.4	6.4	168		1866	Louisville, Ky.	St. Louis, Mo.
126707		St. p.	East Side	547.13	386.20	150.0	33.4	12.2			1883	Greenpoint, N. Y.	New York, N. Y.
126073		St. a.	Eben Hedge	54.51	27.26	67.2	17.7	7.5			1889	Essex, Mass.	Providence, R. I.
126001		St. a.	Eber Ward	1,343.97	1,037.71	213.2	37.0	22.2			1888	West Bay City, Mich.	Detroit, Mich.
8242		St. a.	Echo	34.03	17.02	57.8	15.0	6.8	40		1866	Pet Island, N. J.	Bath, Me.
126132		St. y.	Echo	11.36	7.30	62.0	10.0	4.0			1875	New York, N. Y.	Albany, N. Y.
126041		St. a.	Echo	136.30	68.15	103.8	21.0	10.6	275		1883	Camden, N. J.	Pennacola, Fla.
126286		St. a.	Echo	15.79	10.01	48.0	11.3	4.7	25		1892	Benton Harbor, Mich.	St. Louis, Mo.
126395		St. p.	Echo	36.69	30.92	70.2	10.2	2.0	20		1893	Snohomish, Wash.	Seattle, Wash.
126593		St. p.	Eclipse	148.48	148.48	124.9	24.6	4.1			1892	Le Claire, Iowa	Rock Island, Ill.
126087		St. a.	Eclipse	37.31	25.41	67.6	16.8	5.6			1889	Astoria, Oreg.	Astoria, Oreg.
126293		St. a.	Eclipse	32.26	16.13	42.6	17.0	4.0			1892	Bay Shore, N. Y.	Patuxent, N. Y.
126504		St. a.	Eclipse	17.67	7.84	45.2	13.0	4.6			1895	Ballard, Wash.	Seattle, Wash.
126809		St. a.	Eddie	17.32	8.66	47.0	13.0	6.0	40		1885	Baltimore, Md.	Baltimore, Md.
126900		St. a.	Eddie H. Garrison	38.66	19.33	61.0	16.2	6.8	150		1888	Brooklyn, N. Y.	New York, N. Y.
126556		St. a.	Eddystone	271.95	201.55	125.7	22.0	8.0	180		1892	Wilmington, Del.	Philadelphia, Pa.
126127		St. a.	Edgar	26.86	13.43	60.0	14.0	6.0	35	50	1890	San Francisco, Cal.	San Francisco, Cal.
8528		St. a.	Edgar Baxter	60.09	30.05	68.2	17.5	5.6			1869	Chester, Pa.	New York, N. Y.

1 Formerly schooner Little Winnie.

2 Formerly st. a. West Farms.

3 Estimated.

## MERCHANT STEAM VESSELS OF THE UNITED STATES—Continued.

Official No.	Signal letters.	Rig.	Name of vessel.	Gross tonnage.	Net tonnage.	Length.	Breadth.	Depth.	Nominal horse power.	Indicated horse power.	When built.	Where built.	Home port (where permanent document issued).
136472	.....	St. p.	Edgar Cherry	266.48	266.48	152.0	27.4	5.0	.....	.....	1894	Marietta, Ohio	Nashville, Tenn.
8847	.....	St. a.	Edgar Haight	13.07	6.54	40.0	12.0	5.0	.....	23	1872	Buffalo, N. Y.	Port Huron, Mich.
136173	K. J. C. L.	St. a.	Edgar F. Luckenbach	272.52	136.26	120.2	23.0	14.0	.....	750	1891	Camden, N. J.	New York, N. Y.
76888	.....	St. v.	Edgewater	20.27	10.13	52.8	13.0	6.0	.....	.....	1887	Salisbury, Mass.	Boston, Mass.
136202	.....	St. a.	Edgewater	85.24	53.04	83.5	24.3	7.6	.....	.....	1892	Roundout, N. Y.	New York, N. Y.
135076	.....	St. a.	Edison	17.99	12.06	30.0	10.5	3.3	.....	.....	1868	Samish Island, Wash.	Pr. Townsend, Wash.
8718	.....	St. a.	Edna	24.62	12.31	60.0	13.0	6.2	.....	36	1871	Philadelphia, Pa.	Philadelphia, Pa.
8858	.....	St. p.	Edith	84.23	84.23	85.0	19.0	3.5	.....	.....	1872	Rock Island, Ill.	St. Louis, Mo.
75725	.....	St. a.	Edith	24.47	19.43	50.0	10.4	4.6	.....	.....	1871	Buffalo, N. Y.	Pittsburg, Pa.
135120	.....	St. a.	Edith	15.41	7.71	46.2	9.7	4.2	.....	15	1873	Philadelphia, Pa.	Norfolk, Va.
135286	.....	St. a.	Edith	10.46	5.43	48.0	12.0	2.0	.....	.....	1877	New Bedford, Mass.	Boston, Mass.
135292	.....	St. a.	Edith	74.01	37.01	78.7	17.7	9.3	.....	30	1877	Portland, Oreg.	Astoria, Oreg.
135362	.....	St. a.	Edith	19.98	15.03	51.0	15.0	4.0	.....	.....	1878	East Haven, Conn.	Newbern, N. C.
135498	.....	St. a.	Edith	16.93	12.09	60.0	9.2	4.7	.....	.....	1881	Bristol, R. I.	Savannah, Ga.
135621	.....	St. a.	Edith	198.57	135.99	129.5	24.0	9.7	.....	100	1882	San Francisco, Cal.	Pr. Townsend, Wash.
135761	.....	St. p.	Edith	69.59	69.59	101.0	24.0	3.1	.....	.....	1885	Mason, W. Va.	St. Louis, Mo.
136062	.....	St. a.	Edith	30.63	23.95	54.0	16.7	3.6	.....	18	1883	Harlem, N. Y.	Jacksonville, Fla.
136123	.....	St. p.	Edith	24.87	24.87	67.0	18.3	2.2	.....	10	1890	Evansville, Ind.	Evansville, Ind.
136457	.....	St. a.	Edith A	15.25	11.33	50.2	10.0	4.0	.....	.....	1894	Peekskill, N. Y.	Albany, N. Y.
136174	.....	St. a.	Edith A	31.01	15.51	46.1	15.4	6.2	.....	115	1891	South Norwalk, Conn.	Bridgport, Conn.
135996	.....	St. a.	Edith E	24.75	16.03	43.5	11.2	4.1	.....	.....	1891	Houghton, Wash.	Seattle, Wash.
136487	.....	St. a.	Edith K	10.21	5.11	39.5	10.8	3.2	.....	.....	1891	Chicago, Ill.	Sheldahl, Miss.
136452	.....	St. a.	Edith Ward	34.98	17.40	57.4	16.6	6.5	.....	.....	1894	Brooklyn, N. Y.	New York, N. Y.
135963	.....	St. y.	Edmarth	72.90	60.87	73.2	17.0	3.1	.....	.....	1870	New Brunswick, N. J.	Trouton, N. J.
8808	.....	St. a.	Edmund L. Levy	51.40	25.70	80.0	18.0	7.6	.....	.....	1870	New Brunswick, N. J.	New York, N. Y.
135655	.....	St. a.	Edna	38.12	19.53	58.0	12.6	6.0	.....	.....	1887	Seattle, Wash.	Seattle, Wash.
135710	.....	St. a.	Edna	38.06	19.33	63.2	17.1	5.9	.....	.....	1884	New Orleans, La.	New Orleans, La.
135777	.....	St. p.	Edna	23.81	17.04	46.0	13.0	5.4	.....	.....	1884	Lake Charles, La.	Lake Charles, La.
135891	.....	St. a.	Edna	33.34	23.04	62.1	16.0	7.0	.....	90	1885	Baltimore, Md.	Baltimore, Md.
135910	.....	St. p.	Edna	32.32	32.32	65.0	18.0	3.5	.....	.....	1896	Selma, Ala.	Mobile, Ala.
135937	.....	St. p.	Edna	80.35	80.35	102.0	21.5	4.7	.....	60	1887	Bosonville, Mo.	St. Louis, Mo.
136335	.....	St. a.	Edna	26.09	11.85	49.8	14.0	5.8	.....	75	1892	Philadelphia, Pa.	Philadelphia, Pa.
136346	.....	St. a.	Edna	24.37	12.19	56.8	11.4	7.0	.....	.....	1892	Galveston, Tex.	Galveston, Tex.
136230	.....	St. a.	Edna Goodill	22.19	11.10	60.7	12.3	5.1	.....	.....	1891	Cleveland, Ohio	Erie, Pa.
8836	.....	St. a.	Edna B. King	29.69	14.85	58.0	15.5	6.4	.....	.....	1872	Philadelphia, Pa.	New York, N. Y.
8978	.....	St. a.	Edward Antuan	40.45	23.23	78.0	17.9	7.1	.....	.....	1873	.....	Do
136252	.....	St. a.	Edward Buckley	414.88	313.46	154.3	31.7	10.6	.....	1400	1891	Manitowoc, Wis.	Grand Haven, Mich.
135228	.....	St. a.	Edward Clark	209.80	149.30	109.6	23.5	8.6	.....	100	1876	Philadelphia, Pa.	Newark, N. J.
135993	.....	St. p.	Ed. Davison	92.91	92.91	122.0	25.0	4.1	.....	.....	1888	Pittsburg, Pa.	Pittsburg, Pa.
107974	.....	St. p.	Ed. Durant, Jr.	230.52	153.49	113.6	20.6	4.6	.....	.....	1880	Cincinnati, Ohio	Memphis, Tenn.
135690	.....	St. a.	Edward Fienko	45.85	21.93	66.0	16.2	9.0	.....	.....	1881	Buffalo, N. Y.	Duluth, Minn.
136214	.....	St. a.	Edward Gillen	57.96	28.98	68.5	18.0	10.3	.....	1150	1891	.....	Milwaukee, Wis.
136219	.....	St. a.	Edward Murphy, Jr.	13.56	6.78	42.0	13.0	5.5	.....	.....	1881	Cayuga, N. Y.	Albany, N. Y.
135781	.....	St. p.	Ed. Roberts	254.89	254.89	173.0	32.5	5.6	.....	.....	1884	Madison, Ind.	Pittsburg, Pa.
135660	.....	St. a.	Edward Shelby	27.24	13.62	56.2	15.7	7.4	.....	.....	1892	Saugatuck, Mich.	Toledo, Ohio.
135080	.....	St. a.	Edward Smith	700.89	523.36	194.0	32.9	16.5	.....	.....	1893	Marine City, Mich.	Port Huron, Mich.
136106	.....	St. a.	Edward Smith	748.30	583.31	201.0	37.0	12.0	.....	.....	1890	West Bay City, Mich.	Buffalo, N. Y.
139032	.....	St. a.	Edward Watkins	20.21	10.17	45.2	15.5	6.0	.....	.....	1873	Milwaukee, Wis.	Chicago, Ill.
136137	.....	St. p.	Ed. C. Kirker	9.60	7.69	70.0	7.0	3.0	.....	.....	1890	Catlettsburg, Ky.	Cincinnati, Ohio.
85180	.....	St. a.	Edward G. Burgess	64.13	32.07	74.3	17.8	9.3	.....	15	1861	Apponaug, R. I.	New York, N. Y.
136048	.....	St. a.	Edward H. Jenks	180.10	120.38	118.8	22.8	8.1	.....	160	1882	Port Dover, Ont.	Sandusky, Ohio.
96017	.....	St. a.	Edward M. Timmins	68.00	47.55	82.0	18.5	7.8	.....	.....	1889	Sleightsburg, N. Y.	New York, N. Y.
135221	.....	St. a.	Edward P. Avery	11.69	5.85	46.2	12.2	4.0	.....	200	1876	Fair Haven, Conn.	New Haven, Conn.
135024	.....	St. a.	Ed. R. Van Buren	11.21	5.61	41.0	11.6	4.8	.....	.....	1874	Buffalo, N. Y.	Albany, N. Y.
136025	.....	St. a.	Edward S. Pease	215.50	142.12	187.5	26.2	18.7	.....	.....	1873	Port Dalhousie, Ontario	Cleveland, Ohio.
136296	.....	St. a.	Edwin Bailey	738.00	419.00	123.1	29.2	10.0	.....	.....	1892	Patchogue, N. Y.	Patchogue, N. Y.
135186	.....	St. a.	Edwin Dayton	95.00	51.95	96.7	20.0	8.2	.....	110	1881	Mystic Bridge, Conn.	New York, N. Y.
135393	.....	St. a.	Edwin Eddy	38.40	22.75	63.0	14.7	7.5	.....	.....	1878	Buffalo, N. Y.	Port Huron, Mich.
7901	H. G. K. C.	St. p.	Edwin Forrest	607.02	502.85	166.8	27.8	7.6	.....	109	1885	Chester, Pa.	Philadelphia, Pa.
75481	.....	St. a.	Edwin Hawley	55.65	27.83	78.5	18.3	7.6	.....	.....	1873	Philadelphia, Pa.	New York, N. Y.
135671	.....	St. a.	Edwin Terry	90.64	45.32	84.5	19.4	10.2	.....	.....	1883	Camden, N. J.	Albany, N. Y.
135496	.....	St. a.	Edwin D. Hartley	59.66	29.83	73.5	18.0	7.6	.....	40	1881	.....	New York, N. Y.
136322	.....	St. a.	Edwin H. Mead	248.50	124.25	122.4	26.0	12.0	.....	.....	1892	Newburg, N. Y.	Albany, N. Y.
136121	.....	St. a.	Edwin J. Wood	32.97	32.97	60.0	12.0	4.0	.....	140	1892	Paducah, Ky.	Evansville, Ind.
140388	.....	St. a.	EDWIN S. STUART	159.63	75.27	105.9	22.1	10.0	.....	.....	1893	Brooklyn, N. Y.	Philadelphia, Pa.
125954	.....	St. a.	Edwin S. Tice	728.43	578.28	159.9	32.1	12.5	.....	500	1887	Manitowoc, Wis.	Port Huron, Mich.
135155	.....	St. a.	Effie L	36.67	21.15	59.5	14.8	5.8	.....	248	1875	Cleveland, Ohio	Duluth, Minn.
7529	.....	St. a.	Effort	118.55	80.35	100.4	30.1	6.8	.....	175	1864	New York, N. Y.	Galveston, Tex.
136057	.....	St. a.	Effort	39.73	22.09	60.0	16.0	3.5	.....	12	1889	Brunswick, Ga.	Brunswick, Ga.
136246	.....	St. p.	Egalite	120.77	82.38	76.0	20.0	4.0	.....	20	1891	Woodland, Wash.	Portland, Oreg.
135840	.....	St. a.	Egmont	16.82	7.91	53.0	12.6	4.2	.....	.....	1882	Brooklyn, N. Y.	Brunswick, Ga.
136390	.....	St. y.	Egrot	38.29	16.30	63.7	11.6	5.6	.....	.....	1893	Boston, Mass.	New York, N. Y.

1 Formerly at. y. Josie M.

2 Formerly at. y. a Jake Miller.

3 Formerly at. y. b. A. T. Kerr.

4 Formerly at. p. A. T. Jenks.

5 Formerly U. S. at. a. General W. W. Belknap.

6 Formerly U. S. at. a. General A. A. Humphreys.

7 Formerly U. S. at. a. Verbena.

8 Formerly U. S. at. a. Game Cook.

9 Formerly British at. a. E. M. Foster.

10 Formerly at. a. Hewitt Boice.

11 Formerly British at. a. California.

12 Formerly at. a. Jacob Myers.

† Estimated.

## MERCHANT STEAM VESSELS OF THE UNITED STATES—Continued.

Official No.	Signal letters.	Rig.	Name of vessel.	Gross tonnage.	Net tonnage.	Length.	Breadth.	Depth.	Nominal horse power.	Indicated horse power.	When built.	Where built.	Home port (where permanent document issued).	
8968		St. s.	Egyptian	1,429.78	1,906.18	232.4	36.2	14.0	708	.....	1873	Black River, Ohio	Chicago, Ill.	
8184		St. s.	Edith Ohio	108.70	55.94	124.0	20.6	6.8	.....	.....	1867	Sandusky, Ohio	Buffalo, N. Y.	
136301		St. p.	Eileen	35.36	35.36	81.5	15.0	3.0	160	.....	1892	Woodville, Wis.	La Crosse, Wis.	
135190		St. s.	Ehaine	16.46	8.23	46.0	10.5	4.6	30	.....	1875	San Francisco, Cal.	San Francisco, Cal.	
135591		St. s.	Elaine	154.10	154.10	142.5	25.0	3.4	.....	.....	1882	Wheeling, W. Va.	Wheeling, W. Va.	
150437		St. p.	ELAINE	246.52	183.08	112.7	23.8	7.8	.....	.....	1888	Newburg, N. Y.	New York, N. Y.	
135985		St. p.	Elberon	300.07	268.80	143.1	25.0	6.8	.....	.....	1888	Nyack, N. Y.	Perth Amboy, N. J.	
8230		St. p.	El Capitán	982.76	669.52	194.0	31.6	14.5	250	.....	1868	San Francisco, Cal.	San Francisco, Cal.	
130024		St. s.	El Chico	106.46	53.23	99.6	25.0	7.0	130	.....	1888	New Orleans, La.	New Orleans, La.	
135814	K. C. T. D.	St. s. p.	El Dorado	2,531.32	2,561.68	331.8	42.6	22.6	.....	.....	1884	Philadelphia, Pa.	New York, N. Y.	
138004	K. G. L. W.	St. s. p.	El Mar	3,531.32	2,539.14	331.8	42.6	22.6	2,500	.....	1889	do	do	
135897	K. D. M. N.	St. s. p.	El Monte	3,531.32	2,561.68	331.8	42.6	22.6	2,000	.....	1886	do	do	
135907		St. s.	El Mora	13.68	6.84	51.0	12.2	4.4	20	.....	1887	Elizabethport, N. J.	do	
130163		St. s.	El Mozo	103.90	51.95	93.8	20.6	8.1	130	.....	1890	New Orleans, La.	New Orleans, La.	
130166	K. L. J. V.	St. s. p.	El Norte	4,659.17	2,901.05	360.5	48.0	23.9	.....	3,400	.....	1893	Newport News, Va.	New York, N. Y.
130397		St. s.	El Panuco	32.95	16.48	63.1	12.7	4.1	.....	.....	1892	Lake Charles, La.	Lake Charles, La.	
135800	K. C. R. G.	St. s. p.	El Paso	3,531.32	2,561.68	331.8	42.6	22.6	.....	.....	1884	Philadelphia, Pa.	New York, N. Y.	
130302		St. y.	El Placita	25.37	12.69	64.8	12.7	6.1	1160	.....	1892	Boston, Mass.	Boston, Mass.	
136385		St. s.	EL PRIMERO	102.99	73.48	111.5	17.8	8.5	200	225	.....	1893	San Francisco, Cal.	San Francisco, Cal.
136348	K. L. N. Q.	St. s. p.	El Rio	4,664.48	2,905.48	380.5	48.0	23.9	.....	3,600	.....	1892	Newport News, Va.	New York, N. Y.
136104	K. H. T. V.	St. s. p.	El Sol	4,522.74	3,021.49	390.6	46.8	24.0	3,000	.....	1890	Philadelphia, Pa.	do	
136305	K. L. H. S.	St. s. p.	El Sud	4,659.17	2,901.05	380.5	48.0	23.9	600	3,600	.....	1892	Newport News, Va.	do
136196		St. s.	El Turo	136.16	66.08	90.0	10.0	10.0	.....	250	.....	1891	do	do
136349		St. s.	El Dorado	96.68	68.24	73.2	17.0	6.4	.....	.....	1893	Buffalo, N. Y.	Buffalo, N. Y.	
130103		St. p.	Eleanor	34.27	33.87	64.0	16.0	3.4	.....	.....	1889	Madison, Ind.	Nashville, Tenn.	
130393		St. y.	Eleanor	23.24	14.16	55.8	10.0	6.8	.....	.....	1892	Salem, Mass.	Salem, Mass.	
136473	K. M. C. J.	St. y.	ELANOR	803.81	401.91	230.0	32.0	17.5	1,000	.....	.....	Bath, Me.	New London, Conn.	
136482		St. s.	Eleanor	28.13	14.07	63.4	13.5	5.6	.....	.....	1894	Seranton, Miss.	Mobile, Ala.	
135755		St. s.	Eleanor F. Peck	357.72	218.43	105.0	30.0	8.0	.....	.....	1884	Brooklyn, N. Y.	New Haven, Conn.	
136381		St. s.	Eleanor L. Wright	96.82	48.41	86.4	21.4	9.6	.....	.....	1893	Bath, Me.	Portland, Me.	
135576		St. s.	Electa	54.59	27.30	64.9	11.5	5.2	35	.....	1882	Brewer, Me.	Bangor, Me.	
135772	K. C. M. N.	St. y.	Electra	303.98	196.61	174.0	23.0	12.0	.....	.....	1884	Wilmington, Del.	New York, N. Y.	
135876		St. s.	Electric	33.02	16.51	54.0	15.0	4.7	.....	.....	1886	Astoria, Oreg.	Astoria, Oreg.	
136414		St. p.	Electric	34.57	34.57	77.6	20.0	2.8	.....	.....	1893	New Orleans, La.	New Orleans, La.	
136209		St. s.	ELECTRON	32.22	16.11	72.2	13.2	4.9	.....	.....	1891	Newburg, N. Y.	Tampa, Fla.	
136491		St. p.	Eleanore	493.92	467.60	160.0	34.0	4.5	600	.....	1895	Portland, Oreg.	Portland, Oreg.	
136239		St. y.	Elf	26.40	13.94	65.8	12.0	6.3	.....	.....	1890	Providence, R. I.	New York, N. Y.	
136234		St. s.	Elfin	32.26	29.07	68.6	13.5	4.0	60	55	.....	1891	Pontiac, Wash.	Seattle, Wash.
135940		St. s.	Elfin-Mere	1,054.13	796.05	190.5	34.0	21.0	.....	.....	1887	West Bay City, Mich.	Pt. Huron, Mich.	
136040	K. G. J. H.	St. y.	ELFRIDA	122.64	68.35	108.6	18.1	11.5	1200	.....	1889	Wilmington, Del.	Burlington, Vt.	
130114		St. s.	Elfrida	26.06	13.03	43.0	13.5	6.5	.....	.....	1890	Buffalo, N. Y.	Buffalo, N. Y.	
130155	K. H. Q. D.	St. s.	Eltha Thomson	896.02	448.01	195.1	28.0	20.6	.....	.....	1888	Newcastle, England	Marblehead, Mass.	
136324		St. s.	Eliza	15.25	8.24	47.0	13.0	4.9	.....	.....	1892	Grand Marais, Minn.	Marquette, Mich.	
139063		St. p.	Eliza II	65.57	65.57	110.0	22.0	3.4	.....	.....	1889	Harmar, Ohio	Wheeling, W. Va.	
7907		St. p.	Eliza Anderson	275.42	197.49	134.0	25.0	8.0	60	.....	1859	Portland, Oreg.	Pt. Townsend, Wash.	
136171		St. s.	Eliza Ann	12.54	12.54	50.0	16.0	2.6	.....	.....	1890	Flomaton, Ala.	Mobile, Ala.	
8882		St. p.	Eliza Williams	37.21	18.61	62.8	14.6	6.6	85	.....	1872	Buffalo, N. Y.	Duluth, Minn.	
7002		St. s.	Elizabeth	404.34	331.76	176.0	23.1	8.0	145	.....	1857	Philadelphia, Pa.	Philadelphia, Pa.	
8221	J. D. S. P.	St. p.	Elizabeth	1,079.76	828.52	215.0	35.3	12.7	.....	.....	1867	Brooklyn, N. Y.	New York, N. Y.	
8736		St. p.	Elizabeth	297.94	192.45	124.0	24.0	9.0	69	.....	1871	Portsmouth, Va.	Norfolk, Va.	
135215		St. s.	Elizabeth	10.04	7.34	45.0	10.8	3.7	17	.....	1875	Tottenville, N. Y.	Charleston, S. C.	
135410		St. s.	Elizabeth	9.69	7.77	38.0	8.5	3.0	8	.....	1879	Buffalo, N. Y.	Grand Haven, Mich.	
135981		St. p.	Elizabeth	340.18	284.02	166.0	26.0	5.6	.....	.....	1888	Pittsburg, Pa.	Pittsburg, Pa.	
136120		St. s.	Elizabeth	25.81	12.91	58.5	14.0	6.0	25	60	.....	1890	San Francisco, Cal.	San Francisco, Cal.
136336		St. s.	Elizabeth G	24.71	18.30	56.7	12.6	6.7	50	.....	1892	Manitowic, Mich.	Milwaukee, Wis.	
136372		St. p.	Elizabeth City	254.91	127.46	95.3	26.2	9.4	.....	.....	1893	Bath, Me.	Portland, Me.	
136148		St. bge.	Elizabeth Vaneiver	91.69	60.77	90.4	22.4	6.6	250	.....	1890	Ranococas Creek, N. J.	Trenton, N. J.	
130361		St. s.	Elizabeth C. McOwen	57.66	28.83	66.0	16.0	8.2	100	.....	1893	Tuckerton, Pa.	Philadelphia, Pa.	
136272		St. s.	Elizabeth M. Froelich	110.65	85.87	101.8	19.1	8.4	80	.....	1892	Baltimore, Md.	Tappanhuock, Va.	
135900		St. s.	Elizabeth Monroe Smith	204.28	144.22	124.6	22.6	7.0	250	.....	1898	Philadelphia, Pa.	Philadelphia, Pa.	
130306		St. s.	Elik	19.88	9.94	58.0	11.2	3.0	.....	.....	1892	Wilmington, N. C.	Wilmington, N. C.	
130333		St. s.	Elik	57.34	28.67	81.4	17.7	7.0	80	.....	1892	Grand Haven, Mich.	Suspen. Bridge, N. Y.	
136448		St. p.	Elik	111.22	111.22	153.0	22.0	4.0	250	.....	1894	Peoria, Ill.	Peoria, Ill.	
136661		St. bge.	Elko	464.48	372.73	161.9	23.0	8.5	400	.....	1889	Philadelphia, Pa.	Philadelphia, Pa.	
7059		St. s.	Ella	29.74	14.87	57.3	15.0	6.7	.....	.....	1863	Baltimore, Md.	New York, N. Y.	
7951		St. p.	Ella	300.16	262.75	182.8	22.1	8.3	125	.....	1884	Myrtle, Conn.	New London, Conn.	
135638		St. y.	Ella	15.81	13.19	55.4	10.0	3.3	.....	.....	1874	Poughkeepsie, N. Y.	Cape Vincent, N. Y.	
135387		St. y.	Ella	15.45	9.94	40.3	12.5	4.0	12	.....	1878	Philadelphia, Pa.	Greenport, N. Y.	
135971		St. s.	Ella	30.90	15.45	54.4	12.2	5.4	45	.....	1888	Washington, N. C.	Newbern, N. Y.	
135987		St. s.	Ella	103.40	70.15	93.0	22.0	7.0	40	.....	1888	Wilmington, Del.	Philadelphia, Pa.	
135588		St. s.	Ella	18.01	12.25	47.8	11.3	5.4	140	.....	1895	Boston, Mass.	Boston, Mass.	
135789		St. s.	Ella G	115.61	109.29	108.8	27.2	6.5	.....	.....	1882	Port Clinton, Ohio	Toledo, Ohio	
135789		St. s.	Ella H	28.78	20.41	59.0	10.3	4.8	.....	.....	1884	Buffalo, N. Y.	Suspen. Bridge, N. Y.	
135360		St. s.	Ella Andrews	64.29	32.15	73.2	17.2	7.3	.....	.....	1879	Philadelphia, Pa.	Pittsburg, Pa.	

\* Formerly Lt. a. Pomkam.

\* Formerly K&amp;Wegian st. a. Th&amp;A.

† Estimated.

## MERCHANT STEAM VESSELS OF THE UNITED STATES—Continued.

Official No.	Signal letters.	Rig.	Name of vessel.	Gross tonnage.	Net tonnage.	Length.	Breadth.	Depth.	Nominal horse power.	Indicated horse power.	When built.	Where built.	Home port (where permanent document issued).
136033		St. a.	Ella Robliss	64.68	36.64	75.5	20.0	8.0	40	80	1889	San Francisco, Cal.	San Francisco, Cal.
135527		St. a.	Ella G. Stone	42.45	21.23	69.0	15.4	9.0			1881	Algonac, Mich.	Duluth, Minn.
135197		St. a.	Ella M. Pearce	10.02	5.57	44.2	10.0	3.6	15		1876	Alexandria, Va.	Washington, D. C.
135262		St. a.	Ella M. Smith	151.97	118.94	87.9	20.2	9.4	100		1876	Algonac, Mich.	Port Huron, Mich.
136215		St. y.	Ella W. Grim	14.06	9.02	42.9	11.0	3.5	20		1876	Philadelphia, Pa.	Philadelphia, Pa.
7224		St. s.	Ellen	37.06	18.53	56.7	14.0	5.5			1863	do	St. George, Me.
8448		St. s.	Ellen	94.15	65.92	93.0	17.6	7.6	50		1853	Reading, Pa.	New York, N. Y.
8567		St. p.	Ellen	90.58	74.89	78.5	20.2	4.5	40		1869	Stockton, Cal.	San Francisco, Cal.
135740		St. p.	Ellen	328.01	226.75	133.0	24.8	8.3	120		1883	Vallejo, Cal.	Do.
135843		St. p.	Ellen	57.70	39.00	65.5	16.0	6.3			1885	Fairhaven, Cal.	Eureka, Cal.
136358		St. a.	Ellen	349.95	194.83	121.0	30.8	8.3			1893	Milwaukee, Wis.	Milwaukee, Wis.
135986		St. p.	Ellen M.	19.43	16.00	50.0	8.0	4.0			1887	Stillwater, Minn.	St. Paul, Minn.
135660		St. a.	Ellen McAvoy	27.01	13.81	56.4	15.0	6.0			1883	Philadelphia, Pa.	Philadelphia, Pa.
135696		St. a.	Ellen M. Rouan	73.82	36.91	79.4	19.7	8.6			1833	Athens, N. Y.	Albany, N. Y.
136043		St. p.	Elma	93.55	63.55	77.4	18.2	3.5		15	1889	Cosmopolis, Wash.	Astoria, Oreg.
7563	H. F. T. S.	St. p.	Elm City	1,049.32	897.41	282.6	36.7	11.3			1855	New York, N. Y.	New Haven, Conn.
135647		St. a.	Elm City	125.40	81.35	120.0	21.4	6.2	60		1883	Norfolk, Va.	Richmond, Va.
135681		St. a.	Elmer	31.17	15.59	60.8	16.6	6.8			1882	Mount Clemens, Mich.	Marquette, Mich.
135727		St. a.	Elmer E. Wood	112.42	66.21	92.0	20.0	9.6			1883	Camden, N. J.	New Orleans, La.
136558		St. a.	Elmira	94.08	47.03	88.0	20.0	10.2			1882	Brooklyn, N. Y.	New York, N. Y.
135311		St. a.	Elmore A. Keit.	87.10	43.95	77.7	18.8	9.2			1877	Philadelphia, Pa.	Beaufort, S. C.
135499		St. a.	Elmore	40.72	20.13	67.9	15.0	5.6			1881	Athens, N. Y.	Perth Amboy, N. J.
158455		St. a.	Elma M.	14.34	7.17	41.5	11.3	4.2	130		1893	Oshkosh, Wis.	Milwaukee, Wis.
8715		St. a.	Elma	49.10	24.55	73.7	17.2	7.2			1871	Boston, Mass.	Boston, Mass.
136031		St. a.	Elma	85.73	37.69	77.0	20.0	8.0	40	80	1849	San Francisco, Cal.	San Francisco, Cal.
136368		St. a.	Elma	39.80	19.90	57.6	14.8	7.2	70		1893	Baltimore, Md.	Baltimore, Md.
135932		St. a.	Elma Weatherby	59.23	33.36	80.7	19.8	5.5		100	1887	Penn Grove, N. J.	Camden, N. J.
135773		St. a.	Eltinge Anderson	17.34	12.25	42.2	11.5	4.8			1842	Eddyville, N. Y.	Albany, N. Y.
138119		St. a.	Elva G. Harvey	17.32	13.41	45.6	12.4	5.9	30		1890	Bordentown, N. J.	Philadelphia, Pa.
136181		St. p.	Elwood	510.44	420.54	154.0	30.0	7.5			1891	Portland, Oreg.	Portland, Oreg.
8709		St. p.	Elwood Doran	72.23	36.12	70.0	20.2	7.2	34		1871	Philadelphia, Pa.	Philadelphia, Pa.
136374	K. L. R. J.	St. y.	Euclid	170.00	96.68	135.6	19.9	9.6			1893	Nyack, N. Y.	New York, N. Y.
7225		St. p.	Euclid	383.39	261.71	162.5	25.8	8.1			1891	Formerly Gov't vessel.	Do.
136392		St. y.	Euclid	79.79	52.71	101.5	16.5	6.1		250	1893	Chester, Pa.	Do.
8253		St. p.	Emerald	215.60	154.40	144.0	22.5	9.0			1862	Algonac, Mich.	Marquette, Mich.
135744		St. a.	Emilia	15.00	15.00	40.0	8.5	2.2			1883	Madison, Wis.	La Crosse, Wis.
8741		St. a.	Emilia	25.27	12.64	59.5	13.5	6.4	36		1871	Philadelphia, Pa.	Wilmington, Del.
8747		St. a.	Emilia	36.08	18.04	58.3	16.0	6.5			1871	Boston, Mass.	Boston, Mass.
136195		St. p.	Emilia	68.97	38.97	89.0	32.0	3.0			1891	Jeffersonville, Ind.	Philadelphia, Pa.
135687		St. p.	Emilia P.	43.56	43.56	79.2	17.5	3.4			1883	Orange, Tex.	Galveston, Tex.
135682		St. a.	Emilia Mansfield	66.28	47.82	66.0	18.0	4.8			1883	New Haven, Conn.	New Haven, Conn.
135138		St. a.	Emilia A. Foote	108.35	70.61	109.0	17.6	7.2	50		1875	Rothbury, Me.	Tappanahock, Va.
135-03		St. p.	Emilia A. Wright	13.26	13.26	45.4	23.3	3.0			1884	Glastonbury, Conn.	Hartford, Conn.
136129		St. a.	EMILY P. WOOD	2,362.51	1,899.65	300.0	41.0	21.0			1896	West Bay City, Mich.	Rochester, N. Y.
135431		St. a.	Emilia	99.72	76.89	84.0	23.6	5.9			1880	Athens, N. Y.	Portland, Me.
7658		St. a.	Emma	52.24	26.55	70.2	17.5	7.9	166		1882	Baltimore, Md.	Baltimore, Md.
8655		St. p.	Emma	87.87	70.98	86.3	22.5	4.7	25		1870	Stockton, Cal.	San Francisco, Cal.
8901		St. a.	Emma	110.12	83.51	35.1	18.5	9.1	60		1873	Bristol, Me.	Key West, Fla.
135399		St. o. b. t.	Etama	135.16	108.76	97.6	17.6	9.2			1878	Havana, N. Y.	Buffalo, N. Y.
135461		St. p.	Etama	90.96	90.96	102.0	32.5	3.0	56		1880	Algiers, La.	New Orleans, La.
135550		St. a.	Etama	18.56	18.56	51.5	10.3	6.7			1882	San Diego, Cal.	San Diego, Cal.
135652		St. a.	Etama	19.86	9.93	44.4	12.0	6.6			1879	Buffalo, N. Y.	Georgetown, S. C.
135854		St. p.	Etama	15.09	8.28	72.0	13.3	2.3			1885	Parkersburg, W. Va.	Wheeling, W. Va.
135856		St. a.	Etama	27.66	17.65	48.0	12.0	3.5			1886	Portsmouth, Va.	Norfolk, Va.
136407		St. p.	Etama	5.88	5.88	48.0	10.0	1.7			1883	Devalls Bluff, Ark.	Memphis, Tenn.
136298		St. a.	Etama H.	7.82	7.45	38.0	9.0	3.3			1882	Cocoa, Fla.	St. Augustine, Fla.
136130		St. a.	Etama K.	12.10	7.03	38.5	11.0	5.5			1880	Glen Cove, N. Y.	New York, N. Y.
136419		St. p.	Etama No. 2	36.67	19.34	62.0	14.0	4.3			1882	St. Francis, Ark.	Memphis, Tenn.
136095		St. a.	Etama Blocker	29.35	19.01	65.2	13.9	3.7			1889	Grand Haven, Mich.	Grand Haven, Mich.
120345		St. p.	Etama Cooper	79.10	79.10	95.9	25.0	3.3			1878	Pittsburg, Pa.	Evansville, Ind.
135925		St. p.	Etama Giles	548.71	444.68	178.0	30.5	7.5		400	1867	Baltimore, Md.	Baltimore, Md.
8763		St. p.	Etama Hayward	613.18	458.07	177.0	29.0	4.2			1871	Portland, Oreg.	Portland, Oreg.
136208		St. p.	EMMA McSWENY	75.00	75.90	107.0	30.0	7.5			1891	New Orleans, La.	New Orleans, La.
135806		St. p.	Emma A. Ford	553.01	438.88	180.0	30.0	9.0			1884	Wilmington, Del.	Baltimore, Md.
186281		St. a.	Emma A. Twigg	16.79	8.40	63.0	13.2	4.5	120		1892	Georgetown, S. C.	Georgetown, S. C.
8808		St. p.	Emma C. Elliott	680.16	660.16	214.0	36.2	7.0		300	1871	Jeffersonville, Ind.	Faducach, Ky.
135168		St. a.	Emma E. Thompson	276.28	198.98	125.9	27.3	12.8			1875	Saginaw City, Mich.	Chicago, Ill.
8902		St. a.	Emma J. Kennedy	67.05	28.74	78.0	18.0	7.9		90	1873	Philadelphia, Pa.	Newark, N. J.
135874		St. a.	Emma S. Bradford	33.39	16.79	60.0	16.0	6.6			1886	do	Worcester, Mass.
135624		St. a.	Emma Kate Ross	127.04	63.52	104.2	20.0	10.6			1882	Camden, N. J.	New York, N. Y.
136138		St. a.	Emeline	137.67	68.64	82.8	22.9	6.9			1890	Ashabula, Ohio	Belfast, Me.

\* Formerly st. a. K. L. Mason.  
 \* Formerly U. S. st. p. Nantasket.  
 \* Formerly U. S. st. a. Emma.

\* Formerly st. p. {  
 \* City of Owensboro.

† Estimated.  
 ‡ Composite.



## MERCHANT STEAM VESSELS OF THE UNITED STATES—Continued.

Official No.	Signal letters.	Rig.	Name of vessel.	Gross tonnage.	Net tonnage.	Length.	Breadth.	Depth.	Nominal horse power.	Indicated horse power.	When built.	Where built.	Home port (where permanent document issues).
135354		St. a.	Emmet	24.81	12.16	55.0	13.3	4.8	40		1878	East Providence, R. I.	Machias, Me.
115621		St. a.	Emperor	66.02	34.29	80.0	18.8	7.7	80		1878	Greenpoint, N. Y.	New York, N. Y.
7325		St. a.	Empire	265.32	168.08	180.0	25.7	10.8	250		1861	Cleveland, Ohio	Sandusky, Ohio.
8973	J. N. V. D.	St. a.	Empire	732.36	525.82	170.1	32.0	20.1	225		1873	Port Madison, Wash.	San Francisco, Cal.
136093		St. a.	Empire	41.81	20.66	67.2	16.0	6.9			1889	Athens, N. Y.	New York, N. Y.
8506		St. p.	Empire City	187.80	138.48	120.5	24.4	4.9	80		1869	Stockton, Cal.	San Francisco, Cal.
7229		St. a.	Empire State	1,118.53	662.80	212.0	32.7	12.2			1862	Buffalo, N. Y.	Buffalo, N. Y.
22795		St. p.	Empire State	379.74	270.54	157.2	26.6	8.4			1863	New York, N. Y.	Cape Vincent, N. Y.
116-57	J. W. G. L.	St. a.	Empress	65.35	35.27	108.5	17.0	6.8			1882	Brooklyn, N. Y.	New York, N. Y.
135400		St. y.	Empress	9.32	7.76	44.5	10.5	3.2	15		1879	Youngport, N. Y.	Patchogue, N. Y.
135972		St. p.	Encinal	2,014.45	1,633.83	245.0	40.4	14.5			1868	San Francisco, Cal.	San Francisco, Cal.
75273		St. p.	Endeavor	637.91	484.09	234.8	41.8	7.1	600		1871	Cincinnati, Ohio	New Orleans, La.
135146		St. a.	Endeavor	24.80	17.47	40.0	12.0	4.0	25		1874	Webster, Mass.	Alexandria, Va.
13598-9		St. y.	Engineer	18.67	9.34	49.9	11.0	5.0	54	40	1888	Middletown, Conn.	Hartford, Conn.
126716		St. a.	Engine No. 7	47.67	23.84	71.1	17.0	6.6			1891	Portland, Me.	Portland, Me.
138479		St. a.	Engima	24.12	19.66	48.8	14.0	5.6	30	130	1894	Seattle, Wash.	Seattle, Wash.
135371		St. p.	Enola	571.78	365.93	155.4	48.0	8.3			1876	Baltimore, Md.	Baltimore, Md.
86022		St. a.	Enola	248.59	194.09	145.8	23.0	7.0	125		1880	Philadelphia, Pa.	New York, N. Y.
130422		St. p.	Enos Taylor	64.78	34.78	116.0	20.0	3.5			1893	Higginbotham, Ohio	Cincinnati, Ohio.
135080		St. p.	Enterprise	226.82	226.92	150.0	27.0	5.0			1873	Pittsburg, Pa.	Pittsburg, Pa.
135083		St. a.	Enterprise	36.17	28.36	57.3	14.9	4.5	12		1877	Norwalk, Conn.	New Haven, Conn.
135619		St. a.	Enterprise	183.27	142.55	118.0	22.0	7.0			1882	Wilmington, Del.	Portland, Me.
135761		St. a.	Enterprise	31.62	18.83	53.9	12.9	5.6			1884	Port Townsend, Wash.	Port Townsend, Wash.
135974		St. a.	Enterprise	21.01	10.81	50.5	14.0	5.8		28	1888	Cleveland, Ohio	Cleveland, Ohio.
136144		St. p.	Enterprise	137.41	137.41	106.2	22.0	3.3			1890	Portland, Ore.	Portland, Ore.
136168	K. H. V. W.	St. a.	Enterprise	124.08	62.04	91.6	21.0	10.0	200		1890	Camden, N. J.	Baltimore, Md.
136277		St. a.	Enterprise	13.63	6.76	38.9	10.0	8.8			1892	Shumans Mills, Ga.	Savannah, Ga.
8449		St. a.	Erastus Corning	309.91	250.46	117.0	34.0	8.0	200		1857	Brooklyn, N. Y.	New York, N. Y.
135407		St. a.	Erastus Corning, jr.	62.92	55.68	64.0	15.0	6.2			1878	Bethlehem, N. Y.	Albany, N. Y.
136760		St. a.	Erastus Day	69.54	34.77	70.1	19.5	10.1			1893	Buffalo, N. Y.	Buffalo, N. Y.
8030		St. p.	Erle	981.00	742.94	136.5	40.0	14.1			1873	Chester, Pa.	New York, N. Y.
135271		St. a.	Erle	57.75	28.88	75.2	16.6	6.0	138		1876	Buffalo, N. Y.	Erle, Pa.
135735		St. a.	Erle	29.99	15.00	49.9	14.8	6.7			1883	Brooklyn, N. Y.	Newark, N. J.
135978		St. a.	Erle	21.24	10.62	56.3	14.0	6.1			1888	Sandusky, Ohio	Sandusky, Ohio.
135615		St. y.	Erle L. Hackley	54.61	30.14	79.0	17.4	5.2	30		1882	Muskegon, Mich.	Grand Haven, Mich.
136427		St. a.	Erna	14.45	7.23	51.5	13.1	4.9		60	1894	Benton Harbor, Mich.	Milwaukee, Wis.
130223		St. a.	Erne King	10.72	10.72	32.5	5.6	4.0			1886	Brotherston, Wis.	Rock Island, Ill.
130353		St. a.	Ernest	37.63	23.05	75.5	16.0	6.0			1893	Lake Charles, La.	Lake Charles, La.
135-77		St. a.	Erwin	16.05	8.48	52.5	13.0	4.4			1886	Lorain, Ohio	Sandusky, Ohio.
135487		St. a.	Escanaba	1,160.56	917.64	201.0	35.6	20.1			1881	Gibraltar, Mich.	Port Huron, Mich.
120554		St. a.	Escort	29.74	14.87	55.7	15.5	7.0			1883	Baltimore, Md.	New York, N. Y.
135384		St. a.	Escort	11.69	5.80	52.7	9.7	3.4	6		1879	Jacksonville, Fla.	Jacksonville, Fla.
138400		St. a.	Escort	16.08	9.48	54.8	13.2	4.5			1878	Pawtucket, R. I.	Machias, Me.
136200		St. p.	Escort	21.03	21.03	46.0	14.5	2.6	120		1892	Kilbourn City, Wis.	La Crosse, Wis.
135572		St. a.	Escort No. 2	145.94	72.92	92.0	24.2	13.0			1882	Cooe Bay, Oregon	Portland, Ore.
186285		St. a.	Essen	334.76	324.35	158.0	31.8	7.8			1892	Cleveland, Ohio	Cleveland, Ohio.
7706		St. a.	Essex	64.63	32.32	80.5	17.8	6.9			1864	Newburg, N. Y.	New York, N. Y.
135555		St. a.	Essex	580.80	484.88	146.8	27.5	9.2			1885	Baltimore, Md.	Baltimore, Md.
136138	K. J. L. W.	St. shp.	Essex	2,530.86	1,873.84	259.0	40.0	15.4	3,000		1890	Philadelphia, Pa.	Do.
135853		St. a.	Estella	32.23	20.22	53.2	13.0	4.2			1885	Tacoma, Wash.	Port Townsend, Wash.
136284		St. a.	Estella	23.02	14.98	55.5	13.4	4.0			1892	Stockton, Cal.	San Francisco, Cal.
135114		St. y.	Estelle	34.18	17.09	69.4	18.3	5.7			1874	Watkins, N. Y.	Marquette, Mich.
135096		St. a.	Estelle	12.42	6.21	31.0	14.2	4.2			1879	Jalip, N. Y.	Albany, N. Y.
135429		St. a.	Estelle	130.56	91.48	112.4	16.3	8.7	80		1880	East Deering, Me.	Greenport, N. Y.
135779		St. bge.	Estelle	182.10	127.74	115.0	23.5	8.4			1884	Wilmington, Del.	Philadelphia, Pa.
136072		St. y.	Estelle	13.97	6.99	41.6	11.5	4.0			1869	East Providence, R. I.	Providence, R. I.
136351		St. a.	Estelle	26.25	13.13	49.0	14.0	7.5			1893	Brooklyn, N. Y.	New York, N. Y.
136202		St. p.	Ethel	425.99	218.61	130.0	32.3	5.0			1891	Savannah, Ga.	Savannah, Ga.
136413		St. a.	Ethel	25.87	12.94	65.5	13.2	5.6			1893	Soranton, Miss.	Mobile, Ala.
136471		St. a.	Ethel	7.05	6.04	37.8	8.3	4.0			1894	Bludston, S. C.	Beaufort, S. C.
136477		St. p.	Ethel	57.52	54.65	90.5	27.0	3.8			1894	Olivier, La.	Brashear, La.
136493		St. a.	Ethel	28.69	16.80	56.6	15.0	6.3	170		1895	Noauk, Conn.	Stonington, Conn.
135763		St. a.	Ethel J	21.16	10.58	59.4	13.7	5.5			1884	Fairport, Ohio	Marquette, Mich.
125181		St. a.	Ethel Cranmer	10.54	5.37	47.4	11.8	5.0	35		1870	Lockport, N. Y.	Baltimore, Md.
136134		St. p.	Ethel Howard	81.95	81.95	91.0	31.0	4.2			1890	Lake City, Minn.	St. Paul, Minn.
136120		St. a.	Ethel J. Pryor	18.50	9.50	45.9	12.4	5.6			1890	Houghton, Mich.	Marquette, Mich.
1-5726		St. a.	Ethel and Marion	13.36	6.68	42.9	12.5	5.3			1883	San Francisco, Cal.	San Francisco, Cal.
136704		St. y.	Etta	21.05	11.65	55.6	11.0	5.0			1883	Boston, Mass.	Boston, Mass.
106578		St. a.	Etta May	99.55	49.78	75.5	16.5	4.7	125		1888	Port Jefferson, N. Y.	Bridgeton, Conn.
36760		St. a.	Etta Moore	271.78	184.44	194.0	30.0	9.8			1870	Cornwallis, Nova Scotia	New York, N. Y.
125063		St. a.	Etta Wright	14.83	11.58	29.7	10.7	3.7			1878	Atlantic City, N. J.	Albany, N. Y.

1 Formerly st. a. Standard.

2 Formerly st. p. Sylvan Stream.

3 Formerly st. y. Sophia.

4 Formerly st. p. John T. Moore.

5 Formerly st. a. Chebeague.

6 Formerly st. a. Gem.

7 Formerly st. a. Frank A. Furst.

8 Formerly st. a. Charles E. Madden.

9 Formerly st. a. Albert J. Hoyt.

10 Formerly st. a. Clytie.

11 Estimated.

## MERCHANT STEAM VESSELS OF THE UNITED STATES—Continued.

Official No.	Signal letters.	Rtg.	Name of vessel.	Gross tonnage.	Net tonnage.	Length.	Breadth.	Depth.	Nominal horse power.	Indicated horse power.	When built.	Where built.	Home port (where permanent document issues).
						Feet.	Feet.	Feet.					
135955		*St. p.	Eugene	570.05	508.85	170.0	34.0	4.4			1887	Pittsburg, Pa.	Memphis, Tenn.
136053		St. a.	Eugene	70.58	35.29	83.2	16.3	4.4	50		1889	Lynchburg, Tex.	Galveston, Tex.
136424		*St. p.	Eugene	350.84	271.88	140.0	28.0	5.8			1894	Portland, Ore.	Portland, Ore.
136489	K. M. D. V.	St. a.	EUGENE HUGHES	111.38	55.69	80.5	19.0	9.6	300		1895	Philadelphia, Pa.	New York, N. Y.
135928		St. a.	Eugene A. Galvin	14.87	11.19	35.7	9.8	3.8	10		1887	Rochester, N. Y.	Buffalo, N. Y.
136131		St. a.	Eugene C. Hart	522.46	470.19	152.5	25.0	9.4			1890	Manitowoc, Wis.	Milwaukee, Wis.
135902		St. a.	Eugene F. Price	72.85	44.23	76.9	17.9	8.1	60		1874	Bristol, Me.	Greensport, N. Y.
136192	K. M. F. B.	St. y.	Engenia	45.44	22.72	78.0	13.6	7.9	60		1895	Bristol, R. I.	Bristol, R. I.
7083		St. bge.	Eunice Cobb	30.43	22.08	50.6	15.6	6.6			1840	Gloucester, Mass.	Philadelphia, Pa.
5174	H. T. K. P.	St. a.	Eureka	689.27	514.40	168.0	28.5	15.5			1864	Myatic, Conn.	San Francisco, Cal.
135111		St. a.	Eureka	13.79	6.90	45.0	9.4	3.4	25		1874	New York, N. Y.	Savannah, Ga.
136021		*St. p.	Eureka	45.60	33.60	56.0	13.8	2.5			1888	Golconda, Ill.	Paducah, Ky.
136169		*St. p.	Eureka	76.92	67.61	69.6	16.0	4.0			1890	Silver Springs, Fla.	Jacksonville, Fla.
136190		St. a.	Eureka	22.96	18.79	55.8	18.4	3.0	118		1891	Richmond, Va.	Bath, Me.
136203		*St. p.	Eureka	102.86	82.91	93.0	26.3	4.7			1888	Saginaw, Mich.	Port Huron, Mich.
136382		St. a.	Eureka	7.08	7.08	59.0	9.0	1.4	20		1893	Paducah, Ky.	Paducah, Ky.
135603	J. W. K. P.	*St. p.	Eutaw	547.08	503.08	156.0	29.8	7.8	180		1882	Charleston, S. C.	Charleston, S. C.
135669		St. a.	Eva	14.10	7.05	42.3	12.6	4.3			1883	Noank, Conn.	Stonington, Conn.
136026		St. a.	Eva	27.79	13.90	56.1	16.1	4.6	80		1889	Moss Point, Miss.	Shieldboro, Miss.
136104		St. a.	Eva	24.65	12.32	63.7	16.5	5.9	35		1889	Madisonville, La.	New Orleans, La.
136446		St. a.	Eva	36.85	35.02	45.0	21.6	4.0	10	50	1894	San Francisco, Cal.	San Francisco, Cal.
136459		*St. p.	Eva	130.57	66.07	90.4	19.4	4.6	80		1894	Portland, Ore.	Coon Bay, Oregon.
136091		*St. p.	Eva Evert	28.86	28.86	64.0	18.8	3.5			1889	Vevay, Ind.	Cincinnati, Ohio.
135807		St. a.	Eva Parker	14.46	7.23	41.8	9.2	3.9	8		1885	Rochester, N. Y.	Newbern, N. C.
136345		St. a.	Eva M. Wall	62.26	31.13	68.7	16.6	7.4	150		1892	Philadelphia, Pa.	Philadelphia, Pa.
8778		St. a.	Eva Belle Cain	20.41	10.21	59.6	14.0	6.0	36		1871	do.	Alexandria, Va.
135867		St. a.	Evangel	164.89	97.43	100.0	19.2	7.2	170		1882	Seattle, Wash.	Pt. Townsend, Wash.
136101		St. a.	Evangeline	21.08	14.62	59.6	12.5	4.0			1889	Chicago, Ill.	Pensacola, Fla.
135509		St. p.	Evansville	194.24	194.24	121.0	30.2	5.0			1880	Cincinnati, Ohio	Evansville, Ind.
135730		*St. p.	Evelyn	150.60	150.60	124.4	29.1	5.5			1883	Oshkosh, Wis.	Milwaukee, Wis.
135494		St. a.	Evelyn	48.99	27.20	64.8	16.0	8.0			1886	New Baltimore, N. Y.	New York, N. Y.
136287	K. L. G. J.	St. y.	EVELYN	43.42	28.11	75.4	13.0	6.5			1892	City Island, N. Y.	Do.
7930		St. p.	Evening Star	381.81	312.04	168.1	24.0	7.5			1866	East Saginaw, Mich.	Toledo, Ohio.
8819		St. a.	Evening Star	27.12	13.56	59.0	14.9	6.4	42		1872	Philadelphia, Pa.	Philadelphia, Pa.
135880		*St. p.	Everett	85.58	85.58	110.0	19.0	3.5			1886	South Stillwater, Minn.	Rock Island, Ill.
135807		St. p.	Everglade	413.01	206.51	134.0	37.3	5.6			1884	Jacksonville, Fla.	New York, N. Y.
135083		St. a.	Evie	15.38	8.87	49.5	11.6	4.3			1872	Nyaek, N. Y.	Albany, N. Y.
135968		St. a.	Evona	15.62	7.81	50.7	10.8	4.3	20		1875	Camden, N. J.	New York, N. Y.
135591		*St. p.	Excel	118.90	118.90	122.0	21.5	3.5			1881	Brownsville, Pa.	St. Louis, Mo.
135209		St. a.	Excelsior	229.30	129.82	116.0	29.3	10.8	300		1876	Detroit, Mich.	Detroit, Mich.
135477		St. a.	Excelsior	65.08	32.54	74.6	18.6	8.1			1881	Athens, N. Y.	New York, N. Y.
135598		St. c. bt.	Excelsior	92.87	64.94	104.3	18.4	6.1	80		1882	Lockport, Ill.	Chicago, Ill.
135626	J. W. N. R.	St. a.	Excelsior	3,263.05	2,406.77	340.0	42.5	23.5			1882	Wilmington, Del.	New Orleans, La.
136325		St. a.	Excelsior	73.24	36.62	72.5	19.2	10.5			1892	Buffalo, N. Y.	Buffalo, N. Y.
136354	K. L. P. G.	St. a.	Excelsior	523.65	364.60	175.5	35.0	13.5			1893	Eureka, Cal.	San Francisco, Cal.
10404		St. a.	Exchange	44.00	22.45	63.3	16.3	7.5			1883	Buffalo, N. Y.	Buffalo, N. Y.
135541		St. c. bt.	Exit	136.51	110.03	96.0	17.8	9.0			1881	Lockport, N. Y.	Port Jefferson, N. Y.
136099		St. a.	Experiment	52.47	26.24	50.0	18.7	3.4	15		1888	Tuckerton, N. J.	Tuckerton, N. J.
136507		*St. p.	Expolter	578.19	578.19	186.5	35.0	6.1			1895	Madison, Ind.	St. Louis, Mo.
8716		St. a.	Express	38.64	19.32	70.1	13.0	5.3	50		1871	Philadelphia, Pa.	Saco, Me.
136079	K. G. N. P.	St. a.	Express	945.04	538.45	272.0	44.1	12.6	1,250		1889	Wilmington, Del.	New Haven, Conn.
136555		St. a.	Exquisite	10.80	5.40	50.0	10.0	2.7			1880	Pittsburg, Pa.	Lake Charles, La.
<b>F.</b>													
9821		St. a.	F. Lavergne	34.90	17.45	68.0	16.6	6.6	50		1869	Rondont, N. Y.	Albany, N. Y.
120930		*St. p.	F. Weyershaeuser	216.76	216.76	140.0	31.0	4.5	300		1893	Rock Island, Ill.	Rock Island, Ill.
9432		St. a.	F. Woodruff	43.98	21.99	61.0	16.6	7.7			1862	Wilmington, Del.	New York, N. Y.
120902		St. a.	F. A. Churchman	64.62	38.12	73.4	17.8	9.4	100		1894	Philadelphia, Pa.	Philadelphia, Pa.
120933		St. a.	F. A. Kerker	41.98	20.99	66.0	16.5	6.8			1893	New York, N. Y.	New York, N. Y.
9433		St. a.	F. B. Thurber	68.22	34.11	81.8	19.2	7.3				Bought of United States.	New Haven, Conn.
120958		*St. p.	F. B. Williams	96.14	84.76	117.0	23.0	4.0			1893	Pattersonville, La.	Erushcar, La.
120947		St. p.	F. C. Fowley	50.62	48.69	60.3	60.0	4.6			1893	New London, Conn.	Hartford, Conn.
120963		*St. p.	F. O. Latrobe	726.36	382.21	200.0	85.0	14.0	1,400		1870	Baltimore, Md.	Baltimore, Md.
120962		St. a.	F. E. Smith	32.44	16.22	67.8	16.5	6.1			1891	Cleveland, Ohio.	Cleveland, Ohio.
120954		St. a.	F. E. Spinner	1,003.19	777.57	186.0	35.2	12.4			1874	Clutham, Ontario	Detroit, Mich.
120661		St. a.	F. H. Grove	26.31	13.40	49.9	15.0	6.1			1886	Athens, N. Y.	New York, N. Y.
120797		St. a.	F. H. Prince	2,047.35	1,547.70	240.0	42.0	23.4			1890	Detroit, Mich.	Ogdensburg, N. Y.
120550		St. a.	F. H. Stanwood	18.81	10.83	58.0	14.8	5.8			1883	Saugatuck, Mich.	Duluth, Minn.
90930		*St. p.	F. J. O'Connell	57.62	54.74	92.6	18.1	3.4			1882	Cincinnati, Ohio	Cincinnati, Ohio.
120650		St. a.	F. O. Earnshaw	33.32	16.66	54.8	14.1	6.2			1886	Saugatuck, Mich.	Chicago, Ill.
120784		St. a.	F. P. Eschbacher	14.22	7.11	47.7	10.0	6.4			1889	Fairport, Ohio	erie, Pa.
120586		St. p.	F. P. James	145.36	837.27	141.1	29.0	9.2			1894	Brooklyn, N. Y.	New York, N. Y.
120975		St. a.	F. P. Stoy	9.60	7.83	31.2	12.3	3.7			1894	Atlantic City, N. J.	Somers Point, N. J.

1 Formerly st. a. California.

2 Formerly st. a. Gorilla.

3 Formerly U. S. st. a. Kalmia.

4 Formerly British st. a. Quebec.

5 Formerly \*st. p. W. B. Cole.

† Estimated.

‡ Gasoline.

## MERCHANT STEAM VESSELS OF THE UNITED STATES—Continued.

Official No.	Signal letters.	Flag.	Name of vessel.	Gross tonnage.	Net tonnage.	Length.	Breadth.	Depth.	Nominal horse power.	Indicated horse power.	When built.	Where built.	Home port (where permanent document issues).
120720		St. s.	F. R. Buell	1,438.50	1,199.02	194.0	36.4	22.8			1888	Mount Clemens, Mich.	Suspen. Bridge, N. Y.
120927		St. s.	F. S. Sterling	78.19	39.10	90.9	20.0	8.0			1893	Monroe, Mich.	Detroit, Mich.
120880		St. s.	F. W. Bacon	37.05	24.63	68.2	14.7	6.7	130		1891	Buffalo, N. Y.	Erie, Pa.
9403		St. s.	F. W. Bruce	368.48	800.28	153.8	23.1	8.5			1860	Wilmington, Del.	Philadelphia, Pa.
8938		St. s.	F. W. Devoe	67.10	83.55	83.0	18.5	8.0			1870	Philadelphia, Pa.	New York, N. Y.
120834		St. s.	F. W. Fletcher	495.95	814.13	161.0	32.0	11.3			1891	Marine City, Mich.	Port Huron, Mich.
19301		St. s.	F. W. Gillett	28.86	14.43	54.5	15.1	7.1			1869	Huron, Ohio	Marquette, Mich.
120331		St. p.	F. Y. Batchelor	313.00	313.00	178.6	31.0	4.0			1878	Pittsburg, Pa.	Pembina, N. Dak.
120445		St. p.	F. C. A. Denkmann	182.87	182.87	120.0	32.0	4.0			1881	Dubuque, Iowa	Rock Island, Ill.
120885		St. s.	F. and F.	24.11	12.05	53.4	13.2	3.8			1891	Wilmington, N. C.	Wilmington, N. C.
120499		St. s.	F. and P. M. No. 1	760.96	625.00	181.0	30.2	12.1			1882	Detroit, Mich.	Port Huron, Mich.
120500		St. s.	F. and P. M. No. 2	771.21	632.36	177.7	30.2	12.2			1882	do	Do.
120677		St. s.	F. and P. M. No. 3	924.60	678.27	190.0	32.8	12.4	700		1887	Gibraltar, Mich.	Do.
120719		St. s.	F. and P. M. No. 4	680.25	480.25	186.6	34.8	12.4			1888	Detroit, Mich.	Detroit, Mich.
120812		St. s.	F. and P. M. No. 5	1,722.00	1,206.71	226.0	38.0	24.2			1890	West Bay City, Mich.	Port Huron, Mich.
120864		St. s.	F. C. and A. E. Rowland	96.83	48.42	70.0	21.2	5.4			1884	Darion, Conn.	Cold Spring, N. Y.
120869		St. s.	Fabian	71.63	35.81	70.7	19.4	9.4			1894	Buffalo, N. Y.	Buffalo, N. Y.
120762	K. J. S. T.	St. s. shp.	Fairfax	2,581.39	1,975.81	270.0	42.0	10.2	12,400		1891	Wilmington, Del.	Baltimore, Md.
120010		St. p.	Fairmount	310.39	240.57	130.2	26.5	6.2			1889	Tacoma, Wash.	Pt. Townsend, Wash.
120879		St. s.	Fairmount	24.55	12.28	54.0	15.0	6.1		45	1892	Cambridge, Md.	Baltimore, Md.
120879		St. p.	Fairplay	48.99	48.99	117.6	17.2	3.0			1891	Ashland, Ky.	Cincinnati, Ohio.
120356		St. s.	Falcon	79.59	54.78	75.1	14.4	7.7			1871	Buffalo, N. Y.	Baltimore, Md.
120404		St. s.	Falcon	154.28	85.68	121.0	20.2	9.4	120		1879	East Deering, Me.	Greenport, N. Y.
120503		St. y.	Falcon	110.61	76.50	102.5	15.0	6.6	150		1880	Wilmington, Del.	Wilmington, Del.
120632		St. s.	Falcon	46.18	23.09	68.0	15.0	6.0			1884	South Norwalk, Conn.	New York, N. Y.
120687		St. s.	Falcon	117.30	59.03	100.0	23.0	9.5	75		1885	San Francisco, Cal.	Los Angeles, Cal.
120799		St. y.	Falls City	62.77	60.00	90.2	16.7	6.8	150		1890	Buffalo, N. Y.	Buffalo, N. Y.
120987		St. p.	Fallie	223.35	233.35	132.5	27.5	4.5			1894	Pittsburg, Pa.	Louisville, Ky.
120476		St. p.	Fanchon	362.17	201.85	150.0	27.0	4.7			1879	Pittsburg, Pa.	Pittsburg, Pa.
9694		St. s.	Fanfa	33.82	6.91	45.4	12.3	4.5	10		1879	Grand Island, N. Y.	Port Huron, Mich.
120140		St. s.	Fannie	432.23	286.15	161.0	20.0	8.8			1868	Wilmington, Del.	Philadelphia, Pa.
120490		St. p.	Fannie	16.23	6.12	51.0	11.2	2.6	10		1874	New York, N. Y.	Galveston, Tex.
120648		St. s.	Fannie	150.33	80.09	85.4	18.4	3.7			1881	Carmi, Ill.	Paducah, Ky.
120885		St. p.	Fannie	220.01	133.30	132.0	22.9	7.6			1886	Wilmington, Del.	Baltimore, Md.
120580		St. p.	Fannie G.	316.46	270.41	142.5	28.4	6.6	430		1887	Portland, Ore.	Portland, Ore.
99777		St. s.	Fannie H.	28.80	14.40	48.4	15.1	6.2			1883	Portland, Me.	Portland, Me.
120034		St. s.	Fannie H.	15.80	12.40	51.0	9.5	4.0			1875	Chicago, Ill.	Detroit, Mich.
120656		St. p.	Fannie H.	15.08	7.54	50.8	12.8	4.0			1886	Wilmington, Del.	Wilmington, Del.
120421		St. p.	Fannie Fearn	179.32	170.32	134.8	31.3	3.0			1886	Jeffersonville, Ind.	Apalachicola, Fla.
8868		St. s.	Fannie Lenox	39.42	19.71	68.2	17.0	7.0			1880	Bordentown, N. J.	Boston, Mass.
120150		St. s.	Fannie McKane	21.69	12.56	62.9	12.9	3.3			1872	Peekskill, N. Y.	New York, N. Y.
120437		St. s.	Fannie Woodhill	27.92	13.96	60.3	14.5	6.9	75		1873	East Saginaw, Mich.	Toledo, Ohio.
120729		St. s.	Fannie Tutthall	167.48	146.78	112.0	21.5	7.0	280		1878	Wilmington, Del.	New York, N. Y.
120249		St. s.	Fannie C. Hart	478.71	394.62	142.8	30.0	10.6			1888	Manitowoc, Wis.	Manitowoc, Wis.
120409		St. s.	Fannie L. Baker	43.62	21.76	68.0	17.6	6.0			1888	Detroit, Mich.	Toledo, Ohio.
9678		St. s.	Fannie M. Gilbert	26.09	13.50	51.0	14.0	8.0	35		1876	Washington, D. C.	Washington, D. C.
120800		St. s.	Fannie P. Skeer	83.43	41.72	96.0	21.6	8.8			1879	Newburg, N. Y.	Perth Amboy, N. J.
120843		St. s.	Fanny	14.02	5.6	50.5	14.9	4.5	10		1852	New York, N. Y.	Boston, Mass.
9485		St. s.	Fanny H.	16.32	11.07	54.6	12.5	4.0			1890	Bay City, Mich.	Port Huron, Mich.
120592		St. s.	Fanny P.	40.47	34.37	70.5	19.5	5.2			1888	Portsmouth, N. H.	Portsmouth, N. H.
120030	H. G. T. L.	St. s.	Fanny Cadwalader	336.56	263.95	158.8	22.8	7.9	145		1857	Philadelphia, Pa.	Philadelphia, Pa.
120930		St. s.	Fanny Sprague	56.04	28.92	79.2	16.0	7.8			1884	Chicago, Ill.	Grand Haven, Mich.
120265		St. p.	Fanny M. Rose	33.62	17.75	75.4	14.2	5.6	135		1872	Boston, Mass.	Newport, R. I.
120724		St. s.	Farrall	1,092.50	852.83	213.0	36.4	13.3	350		1893	Grand Haven, Mich.	Grand Haven, Mich.
120427		St. p.	Farmer	749.96	565.55	158.5	33.3	18.6	175	250	1876	Brooklyn, N. Y.	New York, N. Y.
120889		St. s.	Farnesworth	470.01	433.26	148.0	29.5	5.8	126		1880	San Francisco, Cal.	San Francisco, Cal.
120294		St. s.	Farragut	11.66	9.16	40.0	10.0	3.5	24		1891	Camden, N. J.	Jacksonville, Fla.
9100		St. p.	Farragut	34.64	17.62	64.5	15.3	6.5			1877	Allowaytown, N. J.	Do.
9982		St. p.	Farragut	14.25	7.13	44.0	12.0	5.0	40		1877	Buffalo, N. Y.	Bath, Me.
120914		St. s.	Farragut	647.91	455.78	153.0	32.2	12.1			1871	Brooklyn, N. Y.	Detroit, Mich.
120772		St. s.	Fashion	47.06	23.63	66.0	18.0	7.3	40	80	1890	San Francisco, Cal.	New York, N. Y.
120929		St. s.	Fashion	48.42	26.28	64.2	16.3	7.8			1889	St. Joseph, Mich.	San Francisco, Cal.
120845		St. y.	Fauzens	29.26	14.63	52.6	16.4	4.0			1893	West Bay City, Mich.	Marquette, Mich.
9201		St. s.	Favorite	13.35	6.68	42.5	10.0	7.8			1891	Boston, Mass.	Port Huron, Mich.
9835		St. p.	Favorite	409.50	351.42	139.7	28.7	8.4	298		1894	Fort Howard, Wis.	Boston, Mass.
9856		St. s.	Favorite	289.53	192.0	28.2	9.8	290			1868	Utsalady, Wash.	Detroit, Mich.
120022		St. p.	Favorite	41.16	20.58	64.4	20.3	6.9	200		1869	Detroit, Mich.	Pt. Townsend, Wash.
120166		St. s.	Favorite	43.64	43.64	103.0	14.8	2.2			1870	South Point, Ohio.	Marquette, Mich.
120371		St. s.	Favorite	83.78	41.89	80.0	16.6	8.4			1874	Portland, Ore.	Cincinnati, Ohio.
120459		St. s.	Favorite	49.39	35.72	63.8	16.4	6.1			1879	Chicago, Ill.	Portland, Ore.
120507		St. s.	Favorite	14.57	7.29	42.4	11.4	4.8			1881	Chinook, Ore.	Chicago, Ill.
		St. s.	Favorite	24.98	12.48	50.8	18.3	6.4			1882	Baltimore, Md.	Pt. Townsend, Wash.

<sup>1</sup>Formerly st. s. Odd Fellow.

<sup>2</sup>Formerly st. y. } s Mamie.  
s Magna.

<sup>3</sup>Formerly st. s. Edith Peck.  
† Estimated.

## MERCHANT STEAM VESSELS OF THE UNITED STATES—Continued.

Official No.	Signal letters.	Rig.	Name of vessel.	Gross tonnage.	Net tonnage.	Length.			Depth.	Nominal horse power.	Indicated horse power.	When built.	Where built.	Home port (where permanent document issues).
						Feet.	Feet.	Feet.						
120063		St. a.	Favorite	34.22	17.11	59.0	15.0	6.0		32		1886	Astoria, Oreg.	Pt. Townsend, Wash.
120060		St. a.	Favorite	9.00	6.48	47.0	11.9	4.0				1894	Vermilion, Ohio	Sandusky, Ohio.
120067		St. a.	Favorite	422.05	241.03	129.9	29.7	9.6				1894	Tonkins Cove, N. Y.	New York, N. Y.
120407		St. p.	Fawn	73.00	73.00	91.9	19.1	3.4				1880	Herrmann, Mo.	St. Louis, Mo.
120917		St. a.	Fawn	10.98	5.49	38.5	10.5	4.4				1892	Marshfield, Oreg.	Coos Bay, Oregon.
120770		St. p.	Fay S.	63.45	63.45	101.8	21.4	3.4				1889	New Martinsville, W. Va.	Wheeling, W. Va.
120024		St. a.	Fayette	322.22	243.40	141.3	27.9	10.8	296			1872	Cleveland, Ohio	Marquette, Mich.
120682		St. a.	Fayette Brown	1,740.55	1,515.76	252.6	40.3	18.6	800			1867	Wyandotte, Mich.	Detroit, Mich.
9863		St. a.	Fawn	18.32	10.87	58.0	11.0	4.0				1871	Brooklyn, N. Y.	Georgetown, S. C.
120286		St. a.	Fearless	108.01	71.79	89.8	17.4	8.7				1877	Fall River, Mass.	Newport, R. I.
120332		St. o. bt.	Fearless	101.88	77.16	99.2	17.6	7.0				1878	Lockport, Ill.	Chicago, Ill.
120871		St. a.	Fearless	26.68	14.12	62.8	14.6	4.2	20			1887	Palatka, Fla.	Key West, Fla.
120859	K. L. F. B.	St. a.	FRANKLIN	400.03	200.02	145.0	26.0	16.0	350	1,200		1862	San Francisco, Cal.	San Francisco, Cal.
120945		St. a.	FRANKLIN	656.29	471.79	160.0	35.0	15.6		450		1893	Wilmington, Del.	Camden, N. J.
120943		St. a.	Fearless	28.37	17.09	59.2	14.6	6.8				1893	Manitowoc, Wis.	Milwaukee, Wis.
120644	K. D. L. H.	St. y.	Fedalma	95.91	47.96	108.4	20.3	9.8				1896	New York, N. Y.	New London, Conn.
120746		St. a.	Fedora	1,848.81	1,476.93	282.2	41.5	20.1				1889	West Bay City, Mich.	Eric, Pa.
120922		St. p.	Ferd R.	45.58	45.58	94.8	16.2	3.0				1892	Greenwood, Miss.	Vicksburg, Miss.
120810		St. p.	FRED HEROLD	900.58	900.58	244.0	34.0	7.2				1890	Dubuque, Iowa	St. Louis, Mo.
120841		St. a.	Ferdinand Schlegler	2,607.70	2,081.52	305.7	43.4	20.7				1891	Milwaukee, Wis.	Milwaukee, Wis.
120527		St. a.	Fern	48.29	35.13	64.6	18.2	6.2				1882	Algonac, Mich.	Port Huron, Mich.
120168		St. a.	Fidget	15.04	7.90	50.0	10.5	3.5	50			1874	Brooklyn, N. Y.	New London, Conn.
120408		St. a.	Fidget	27.58	13.69	61.0	16.5	6.0	75			1882	Bordentown, N. J.	Philadelphia, Pa.
120057		St. y.	Fidget	39.11	19.56	64.6	11.1	6.5				1886	East Boston, Mass.	Boston, Mass.
120764		St. p.	Fidget	82.00	41.00	51.8	21.4	3.2	30			1889	Bayou Chico, Fla.	Pensacola, Fla.
120959		St. p.	Fifteen	75.00	75.00	103.0	18.0	3.5		40		1893	Yazoo City, Miss.	Vicksburg, Miss.
120531	J. W. V. Q.	St. ship.	Financé	2,603.03	1,919.78	295.0	38.4	23.4				1882	Chester, Pa.	New York, N. Y.
120566		St. a.	Fire Fly	14.67	7.70	51.0	10.8	4.0				1884	Boston, Mass.	Boston, Mass.
120072		St. a.	Fire Proofer	9.37	6.73	31.0	9.0	3.6	50			1888	Pullman, Ill.	Chicago, Ill.
120397		St. a.	Fisherman	18.70	9.35	54.1	12.2	5.2	20			1880	Detroit, Mich.	Port Huron, Mich.
126415		St. a.	Fisher's Island	41.02	35.78	71.0	17.0	3.1				1884	Onesida, N. Y.	Somers Point, N. J.
120960		St. p.	Fish Hawk	13.15	6.58	55.8	13.2	2.1				1893	Edenton, N. C.	Edenton, N. C.
120755		St. a.	Fishing Queen	15.81	7.91	58.0	14.2	3.6				1889	Fairport, Ohio	Cleveland, Ohio.
120540		St. p.	Fishkill-on-Hudson	484.12	245.10	141.5	29.5	11.6				1884	Newburg, N. Y.	Albany, N. Y.
9935		St. a.	Fleetfoot	47.08	30.70	41.4	16.3	4.8				1870	Bridgeport, Conn.	Charleston, S. C.
120297		St. a.	Fleetwood	17.28	8.64	47.0	13.0	4.8				1877	Bordentown, N. J.	Trenton, N. J.
120447		St. a.	Fleetwood	134.67	67.70	111.5	17.2	7.0				1881	Portland, Oreg.	Portland, Oreg.
120815		St. p.	Fleetwood	8.00	8.00	52.0	12.0	1.9	15			1890	Pittsburg, Pa.	Wheeling, W. Va.
120847		St. a.	Flour de lis	13.27	7.91	45.0	9.0	4.0		20		1891	Wilmington, Del.	Philadelphia, Pa.
120962		St. p.	Flint	135.57	135.57	138.5	32.5	5.0				1892	Columbus, Ga.	New Haven, Conn.
120775		St. o. bt.	Floe	87.04	59.85	99.7	16.5	6.2				1882	Chicago, Ill.	Chicago, Ill.
120027		St. a.	Flora	17.07	8.84	39.2	12.4	5.5				1872	Boston, Mass.	Boston, Mass.
120079		St. a.	Flora	20.49	10.25	41.0	12.4	4.3	15			1873	Shelbyville, Mass.	New York, N. Y.
120139		St. p.	Flora	86.48	78.80	75.6	16.8	4.9				1874	Brooklyn, N. Y.	Savannah, Ga.
120210		St. p.	Flora	561.63	455.97	174.3	27.7	10.6	400			1875	Milwaukee, Wis.	Detroit, Mich.
120428		St. o. bt.	Flora	129.36	103.71	96.0	17.8	8.8	20			1880	Ithaca, N. Y.	Norfolk, Va.
120515		St. a.	Flora	35.08	17.54	69.0	14.4	7.6				1882	New Orleans, La.	New Orleans, La.
120618		St. p.	Flora	185.31	94.57	141.0	30.5	4.0	121			1885	Sacramento, Cal.	San Francisco, Cal.
120693		St. a.	Flora	10.76	5.38	36.7	12.4	8.1				1887	Handlboro, Miss.	Shieldsboro, Miss.
120798		St. a.	Flora	18.33	14.33	44.8	12.0	3.8				1899	Sangastuck, Mich.	Chicago, Ill.
120973		St. p.	Flora Clark	180.56	180.56	130.0	25.3	4.5				1894	Hastings, Minn.	St. Paul, Minn.
120379		St. a.	Flora Holden	12.48	13.22	51.6	12.0	5.2	20			1879	Pillar Point, N. Y.	Marquette, Mich.
9639		St. p.	Flora Temple	47.69	25.83	83.6	18.5	6.0	123			1860	New Brunswick, N. J.	Jacksonville, Fla.
9730		St. a.	Florence	101.47	79.59	110.1	16.2	4.8				1866	Westerly, R. I.	Crisfield, Md.
9859		St. p.	Florence	245.10	171.74	127.0	31.6	7.9	150			1868	Key Port, N. J.	Washington, D. C.
22572		St. y.	Florence	26.51	13.25	71.0	14.0	4.0				1899	Baltimore, Md.	Grand Haven, Mich.
120481		St. a.	Florence	245.85	155.80	128.0	22.0	8.1				1864	East Haddam, Conn.	Philadelphia, Pa.
120519		St. a.	Florence	71.70	47.58	78.4	17.8	4.8	30			1882	Brewer, Me.	New York, N. Y.
120532		St. a.	Florence	102.74	75.44	81.0	18.3	5.7				1892	Setauket, N. Y.	Bridgeport, Conn.
120557		St. a.	Florence	42.01	21.01	61.5	16.3	6.8				1883	South Brooklyn, N. Y.	New York, N. Y.
120613		St. a.	Florence	36.20	18.10	56.0	15.0	7.0				1883	Boston, Mass.	Boston, Mass.
120751		St. p.	Florence	41.91	41.91	77.0	16.0	3.0				1883	Malta, Ohio	Wheeling, W. Va.
120771		St. a.	Florence	170.15	170.15	124.0	34.0	4.5				1889	Jeffersonville, Ind.	St. Louis, Mo.
130016		St. a.	Florence	29.24	14.62	57.6	10.8	3.0	15			1874	New York, N. Y.	Pensacola, Fla.
120844		St. y.	Florence	27.15	13.57	51.5	13.5	6.5				1867	Buffalo, N. Y.	Albany, N. Y.
120851		St. a.	Florence	12.77	9.57	42.3	9.2	3.6				1889	Vergennes, Vt.	New York, N. Y.
120901		St. a.	Florence	15.23	12.24	47.5	7.7	2.7	6			1891	Charlotte, N. Y.	Rochester, N. Y.
120909		St. a.	Florence	110.54	82.97	84.0	27.0	7.5				1892	Wilmington, Del.	New York, N. Y.
120935		St. a.	Florence	9.12	7.18	41.3	9.1	3.6				1891	Poquoson, Va.	Washington, D. C.
120998		St. a.	FLORENCE	36.97	18.49	56.1	12.0	5.6	60			1893	Breveport, La.	New Orleans, La.
120998		St. y.	FLORENCE	8.54	6.49	47.5	8.7	2.8				1896	Geneva, Ohio	Cleveland, Ohio.

<sup>1</sup> Formerly st. a. Clarence H. Pitt.  
<sup>2</sup> Formerly st. p. Silver Star.

<sup>3</sup> Formerly U. S. Q. M. st. a. Barranca.  
<sup>4</sup> Formerly st. a. Nellie Flagg.

<sup>5</sup> Gasoline.

## MERCHANT STEAM VESSELS OF THE UNITED STATES—Continued.

Official No.	Signal letters.	Rig.	Name of vessel.	Gross tonnage.	Net tonnage.	Length.	Breadth.	Depth.	Nominal horse power.	Indicated horse power.	When built.	Where built.	Home port (where permanent document issues).
						Feet.	Feet.	Feet.					
120915		St. a.	Florence B.	24.87	20.15	50.8	11.0	4.0			1892	Detroit, Mich.	Detroit, Mich.
120990		St. p.	Florence Belle.	150.05	150.05	150.0	27.0	3.0			1895	Pittsburg, Pa.	Pittsburg, Pa.
120886		St. p.	Florence Henry.	130.01	79.06	75.2	22.8	4.0			1891	Ballard, Wash.	Seattle, Wash.
120708		St. a.	Florence Shanks.	39.34	26.42	96.0	16.5	3.2			1888	Mason City, W. Va.	Wheeling, W. Va.
115385		St. s.	Florence Yates.	32.72	16.36	57.8	14.0	7.0			1875	Buffalo, N. Y.	Rochester, N. Y.
120753		St. s.	Florida.	2,103.38	1,834.65	270.8	42.0	15.4			1889	do.	Buffalo, N. Y.
120792		St. p.	Florida.	301.38	150.69	113.7	29.4	4.3			1890	Pensacola, Fla.	Pensacola, Fla.
120926	K. L. P. D.	St. ship.	FLORIDA.	1,786.30	1,307.54	230.0	35.5	18.5	180	700	1887	Port Glasgow, Scotland	New Haven, Conn.
120854		St. s.	Florino.	90.22	45.11	99.8	25.3	5.5		201	1891	New Orleans, La.	New Orleans, La.
120282		St. p.	Flushing.	521.26	383.40	163.0	32.5	9.6	400		1877	Wilmington, Del.	New York, N. Y.
120904		St. s.	Flushing.	40.18	24.59	59.4	17.6	7.0			1892	Tottenville, N. Y.	Do.
120876		St. s.	Flyer.	427.88	258.50	170.0	21.0	15.0			1891	Portland, Oreg.	Portland, Oreg.
120858		St. p.	Flying Dutchman.	18.83	9.42	49.0	9.4	7.0		† 18	1889	South Boston, Mass.	New York, N. Y.
120789		St. p.	Ford City.	93.74	73.04	103.8	18.8	3.0			1889	Pittsburg, Pa.	Pittsburg, Pa.
9513	H. G. T. W.	St. p.	Forest City.	1,134.33	1,072.33	232.7	33.0	9.4			1864	New York, N. Y.	Portland, Me.
9914		St. s.	Forest City.	1,236.20	993.60	213.7	33.5	21.3			1870	Cleveland, Ohio	Detroit, Mich.
10609		St. p.	Forest City.	247.24	170.17	117.8	18.6	6.6			1865	Portland, Me.	Portland, Me.
120238		St. s.	Forest City.	86.78	43.44	90.0	20.2	9.2			1872	Philadelphia, Pa.	Savannah, Ga.
120689		St. y.	Forest Queen.	138.94	69.47	100.8	22.2	7.2			1887	Athens, N. Y.	Portland, Me.
135446		St. y.	Forget-me-not.	37.01	21.20	80.0	15.2	6.0			1880	Greenpoint, N. Y.	New York, N. Y.
120971	K. L. W. S.	St. y.	FORMOSA.	238.09	119.05	138.8	22.0	11.2	1600		1894	Boston, Mass.	Boston, Mass.
9844		St. s.	Fort Lee.	196.48	131.72	115.0	24.2	8.0	70		1898	Brooklyn, N. Y.	New York, N. Y.
17012		St. p.	Fort Lee.	430.63	334.33	137.2	29.8	10.7			1866	New York, N. Y.	Do.
120884		St. s.	Fortuna.	65.46	42.73	79.3	20.0	9.0			1892	Brooklyn, N. Y.	Do.
120292		St. s.	Fortuna.	199.77	108.58	104.5	29.0	11.0	400		1875	Detroit, Mich.	Detroit, Mich.
120614		St. y.	Fortune.	9.51	5.24	31.7	11.0	3.4			1883	Reading, Pa.	Somers Point, N. J.
120590		St. s.	Forward.	18.51	9.20	44.0	17.8	5.7			1884	Brooklyn, N. Y.	New York, N. Y.
120174		St. s.	Fountain.	32.28	25.09	61.7	14.3	5.0			1874	Rondout, N. Y.	Do.
9680		St. s.	Fountain City.	630.12	510.99	210.0	30.0	11.8			1857	Cleveland, Ohio	Chicago, Ill.
120342		St. s.	Fox.	33.30	16.05	62.8	16.0	5.6	60		1878	Philadelphia, Pa.	Shieldsboro, Mass.
120907	K. L. H. W.	St. a.	FOXHALL.	843.03	538.29	190.0	28.2	20.0	1,000		1885	Newcastle, England	Do.
120406		St. y.	Fra Diavola.	64.01	44.42	103.4	15.0	5.6			1895	Tottenville, N. Y.	New York, N. Y.
9313	H. G. P. S.	St. p.	Frances.	968.18	717.92	222.7	32.8	10.0	800		1893	Wilmington, Del.	Providence, R. I.
120727		St. s.	Frances.	20.73	13.45	59.4	15.0	4.2	16		1893	Washington, D. C.	Newbern, N. C.
120925		St. s.	FRANCES.	80.41	40.21	60.5	17.0	8.4			1893	Sparrows Point, Md.	Baltimore, Md.
120747		St. s.	FRANCES Cutting.	91.08	59.70	60.5	20.5	7.6	25	98	1889	San Francisco, Cal.	San Francisco, Cal.
120754		St. s.	Francis Hinton.	417.34	331.07	152.2	30.0	10.8			1889	Mantowor, Wis.	Milwaukee, Wis.
120637		St. s.	Francis A. Bird.	14.55	7.28	40.0	12.8	6.2			1893	Buffalo, N. Y.	Buffalo, N. Y.
120426		St. o. bt.	Francis B. Humber.	131.42	111.01	95.8	17.8	8.8			1880	Lockport, N. Y.	Do.
120336		St. s.	Francis E. Pinto.	19.88	9.04	63.0	11.2	4.2	20		1878	Brooklyn, N. Y.	New York, N. Y.
120033		St. s.	Francis J. Ward.	40.39	20.20	90.0	17.0	7.0			1872	Boston, Mass.	Boston, Mass.
120621		St. s.	Francis B. Anderson.	30.81	15.41	75.0	15.0	6.2			1885	Chicago, Ill.	Chicago, Ill.
120361		St. p.	Frank.	27.65	27.65	64.0	19.0	2.0			1879	La Crosse, Wis.	La Crosse, Wis.
120552		St. s.	Frank.	28.44	13.22	57.5	14.6	6.4			1883	Baltimore, Md.	Jacksonville, Fla.
120638		St. s.	Frank.	61.50	30.75	75.6	17.8	7.6			1893	Rondout, N. Y.	Albany, N. Y.
120839		St. s.	Frank W.	93.12	46.56	74.8	18.6	11.5	† 280		1891	Buffalo, N. Y.	Port Huron, Mich.
120273		St. s.	Frank Burnett.	7.61	7.61	50.5	9.2	2.8			1878	Quincy, Ill.	Paducah, Ky.
120256		St. s.	Frank Canfield.	48.10	25.03	62.6	16.0	7.5	20		1875	Manistee, Mich.	Grand Haven, Mich.
120807		St. s.	Frank Edwards.	39.34	29.05	68.3	14.0	5.7		30	1890	Grand Haven, Mich.	Do.
120570		St. p.	Frank Gilmore.	243.62	160.02	135.0	24.3	4.3			1883	Pittsburg, Pa.	Pittsburg, Pa.
120903	K. L. H. Q.	St. p.	Frank Jones.	1,634.42	1,078.05	253.0	36.3	13.8	1,200		1892	Bath, Me.	Portland, Me.
120473		St. s.	Frank Mattson.	7.72	5.43	42.0	10.5	3.1			1882	Erie, Pa.	Erie, Pa.
120430		St. s.	Frank Pigson, Jr.	23.80	11.93	51.5	14.3	9.5	36		1880	Philadelphia, Pa.	Cauden, N. J.
120604		St. p.	Frank Preston.	55.82	55.82	120.0	19.3	2.0			1884	Catskill, Ky.	Cincinnati, Ohio.
120985		St. p.	Frank Seasons.	79.91	75.34	86.6	22.8	3.6	75		1894	Wilmington, N. C.	Wilmington, N. C.
120358		St. p.	Frank Sherman.	131.71	131.71	117.2	32.2	4.4			1878	Grafton, Ill.	Runyon, Iowa.
120566		St. p.	Frank Silva.	200.05	181.83	90.0	28.0	5.5	40		1883	San Francisco, Cal.	San Francisco, Cal.
120608		St. s.	Frank Tracy.	6.36	6.36	42.1	9.3	4.0	25		1871	Erie, Pa.	Marquette, Mich.
120709		St. s.	Frank Woods.	269.89	214.08	120.0	25.6	10.6			1888	Saugatuck, Mich.	Grand Haven, Mich.
96984		St. s.	Frank A. Lov.	52.07	26.04	76.5	16.7	7.9			1877	Belfast, Me.	Norfolk, Va.
121864		St. s.	Frank C. Barnes.	46.34	29.20	66.7	16.3	7.2	50		1892	Manistee, Mich.	Grand Haven, Mich.
120796		St. p.	Frank E. Kirby.	532.91	374.57	195.5	30.1	10.2			1890	Wyandotte, Mich.	Detroit, Mich.
120408		St. s.	Frank K. Escherick.	69.96	34.98	68.5	16.9	8.0	150		1890	Philadelphia, Pa.	Philadelphia, Pa.
120903		St. s.	Frank L. Bapst.	42.39	28.83	59.4	17.3	6.9			1895	Buffalo, N. Y.	Buffalo, N. Y.
120697		St. s.	Frank L. Vance.	1,731.38	1,444.10	257.6	33.5	20.2	700		1887	Cleveland, Ohio.	Milwaukee, Wis.
120861		St. a.	Frank P. Gelson.	35.57	22.03	69.0	15.2	6.6	75		1891	Grand Haven, Mich.	Grand Haven, Mich.
120333		St. s.	Frank R. Crane.	10.98	8.49	47.8	12.0	6.2			1878	Chicago, Ill.	Chicago, Ill.
9200		St. s.	Frank S. Butler.	38.89	19.45	65.9	14.9	7.5			1865	do.	Toledo, Ohio.
120789		St. s.	Frank W. Mann.	93.47	40.74	84.0	19.5	9.6	250		1889	Philadelphia, Pa.	Philadelphia, Pa.
120558		St. s.	Franko.	119.55	98.33	100.4	22.6	7.4			1883	Wilmington, Del.	Do.
126610		St. a.	Franklin Edson.	112.27	63.26	90.0	18.6	8.7			1885	Brooklyn, N. Y.	New York, N. Y.
120691		St. s.	Franklin N. Brown.	95.10	47.55	84.0	19.7	9.9	20		1887	Elizabethport, N. J.	Do.

† Formerly st. s. Samuel H. Barons.

\* Formerly British st. s. Hondo.

‡ Formerly st. p. Gazelle.

§ Formerly st. y. Emu.

¶ Formerly st. p. Masopeth.

\*\* Formerly British st. s. Foxhall.

†† Formerly st. s. May Queen.

‡‡ Estimated.

## MERCHANT STEAM VESSELS OF THE UNITED STATES—Continued.

Official No.	Signal letters.	Rig.	Name of vessel.	Gross tonnage.	Net tonnage.	Length.	Breadth.	Depth.	Nominal horse power.	Indicated horse power.	When built.	Where built.	Home port (where permanent document issues).
120837		*St. p.	Freddie	35.06	35.06	73.0	15.0	3.0	58		1801	Rock Island, Ill.	Rock Island, Ill.
120673		*St. p.	Freddie M.	34.62	17.31	92.1	16.3	3.7	100		1846	New Orleans, La.	New Orleans, La.
120463		*St. a.	Froddie W. Decker	20.08	14.36	65.0	13.0	5.0			1881	Newark, Conn.	Bridgeport, Conn.
120748		*St. a.	Fred. B.	16.84	8.42	47.6	14.2	5.0			1889	West Bay City, Mich.	Port Huron, Mich.
121816		*St. a.	Fred. L.	19.94	12.53	48.2	14.9	4.0			1877	Chicago, Ill.	Detroit, Mich.
120206		*St. a.	Fred. Engel	21.10	14.02	50.4	13.2	5.6			1875	Milwaukee, Wis.	Milwaukee, Wis.
120774		*St. a.	Fred. Kelley	779.12	575.09	212.2	32.8	14.2	306		1871	Tolado, Ohio.	Cleveland, Ohio.
120785		*St. a.	Fred. King	13.40	6.70	50.0	10.4	4.5			1889	Erie, Pa.	Erie, Pa.
9494		*St. a.	Fred. Kopp	24.51	24.51	49.8	14.5	5.5	30		1862	Philadelphia, Pa.	New York, N. Y.
120888		*St. a.	Fred. McOwen	31.31	15.06	54.2	15.4	5.4	50		1892	Tuckerton, Pa.	Philadelphia, Pa.
120513		*St. a.	Fred. Mercur	1,224.37	999.24	232.0	35.5	18.2			1882	Buffalo, N. Y.	Buffalo, N. Y.
120703		*St. p.	Fred. Nellis	70.36	57.17	96.0	19.0	4.0			1876	Jeffersonville, Ind.	Cairo, Ill.
17733		*St. a.	Fred. Nielson	44.37	30.05	55.5	15.7	8.1	20		1898	Tolado, Ohio	Milwaukee, Wis.
120794		*St. a.	Fred. Pabst	2,430.78	1,929.40	287.3	42.6	24.0			1890	Milwaukee, Wis.	Chicago, Ill.
120692		*St. p.	Fred. Stone	23.89	23.89	69.6	20.0	2.3			1887	Point Pleasant, W. Va.	Wheeling, W. Va.
120567		*St. p.	Fred. Wilson	523.82	408.98	174.0	30.8	5.4			1883	Pittsburg, Pa.	Pittsburg, Pa.
95472		*St. a.	Fred. B. Dalzell	89.57	40.29	78.5	19.0	9.4	200		1892	Wilmington, Del.	New York, N. Y.
120757		*St. a.	Fred. B. Hall	14.83	7.42	50.0	10.5	5.0			1893	Erie, Pa.	Erie, Pa.
120877		*St. a.	Fred. E. Scammell	32.65	16.33	54.7	15.7	7.0		95	1891	Brooklyn, N. Y.	Newark, N. J.
120471		*St. a.	Fred. F. Brown	41.74	29.36	53.2	14.0	4.0			1882	Northport, N. Y.	Bridgeport, Conn.
120758		*St. a.	Fred. J. Fenner	37.08	18.54	57.5	16.0	7.0			1889	Jersey City, N. J.	New York, N. Y.
120404		*St. c. bt.	Fred. L. Lawrence	124.20	92.46	89.0	17.5	9.8			1893	Buffalo, N. Y.	Do.
120437		*St. p.	Frede de Barry	395.24	323.06	161.6	24.2	6.0	250		1881	Wilmington, Del.	Do.
120979		*St. a.	FREDERICA	293.88	256.10	117.8	23.0	6.8	175		1894	Philadelphia, Pa.	Wilmington, Del.
120536		*St. p.	Frederick	82.51	82.51	96.4	14.3	3.0			1883	Tusconba, Mo.	St. Louis, Mo.
9502		*St. a.	Frederick Fraley	13.70	6.85	44.8	11.0	4.6	27		1894	Philadelphia, Pa.	Baltimore, Md.
120574		*St. a.	Fred. Jansen	28.61	14.31	58.0	15.5	5.9			1884	do	Wilmington, Del.
120702		*St. a.	Frederick Koehn	39.88	19.94	70.0	13.8	6.0			1886	Milwaukee, Wis.	Milwaukee, Wis.
120478		*St. a.	Frederick E. Ives	120.64	60.32	101.5	21.5	9.8			1882	Fly Mountain, N. Y.	New Haven, Conn.
120781		*St. p.	Frederick K. Billings	749.50	677.74	290.0	36.6	6.0	1,280		1889	Pasco, Wash.	New York, N. Y.
120655		*St. a.	Frederick M. Wilson	25.62	13.31	60.0	15.0	6.2	25		1872	Philadelphia, Pa.	Rockland, Me.
120616		*St. a.	Free Lance	33.74	16.87	60.0	15.5	6.2	30		1887	New London, Conn.	New London, Conn.
9142		*St. a.	Fremont	24.98	12.49	57.5	14.3	6.3			1857	Philadelphia, Pa.	Boston, Mass.
120692		*St. a.	Friend	12.07	6.04	37.8	9.0	3.7	115		1890	Boston, Mass.	Do.
120602		*St. p.	Fritz	200.38	153.12	120.0	25.0	3.8			1894	Jeffersonville, Ind.	Cairo, Ill.
110279		*St. a.	Fritz Karsto	27.71	15.33	50.0	13.0	6.1			1876	Sheboygan, Wis.	Milwaukee, Wis.
120084		*St. a.	Frolic	32.29	16.15	65.7	18.2	6.2	55		1873	Stockton, Cal.	San Francisco, Cal.
120619		*St. a.	Frolic	13.06	7.73	45.3	11.4	4.0			1886	New Rochelle, N. Y.	Port Jefferson, N. Y.
120806		*St. y.	Frolic	6.22	5.91	41.0	13.0	3.0			1890	Charleston, S. C.	Charleston, S. C.
120750		*St. a.	FRONTENAC	2,093.68	1,676.07	270.4	40.2	19.8	1,050		1889	Cleveland, Ohio	Marquette, Mich.
120591	K. C. Q. J.	*St. a.	Frontburg	926.63	563.68	204.3	33.2	16.2			1884	Philadelphia, Pa.	Baltimore, Md.
9981		*St. p.	Fulton	647.91	457.11	153.0	33.2	12.1			1871	Brooklyn, N. Y.	New York, N. Y.
120825		*St. p.	Fulton	53.02	53.02	129.0	19.0	3.0			1891	Madison, Ind.	Louisville, Ky.
120070		*St. p.	Future City	585.30	589.30	187.4	36.0	6.1			1873	Cincinnati, Ohio.	St. Louis, Mo.
<b>G.</b>													
85937		*St. p.	G. A. Mower	29.00	29.00	77.0	12.0	2.6			1886	Arcola, Minn.	St. Paul, Minn.
85554		*St. a.	G. B. Farrington	9.98	6.80	45.0	8.0	3.0	18		1878	Clayton, N. Y.	Cape Vincent, N. Y.
85601		*St. p.	G. B. Monteith	69.03	62.91	103.4	16.2	2.0			1885	Long Reach, W. Va.	Evansville, Ind.
85568		*St. a.	G. C. Adams	80.32	40.37	83.6	20.0	7.0			1878	Jersey City, N. J.	Albany, N. Y.
85615		*St. a.	G. C. Dean	16.77	11.12	50.9	14.2	4.0	20		1878	Tottenville, N. Y.	New York, N. Y.
86290		*St. a.	G. F. Derickson	27.30	13.65	51.0	16.0	3.3			1894	Elizabeth City, N. C.	Edenton, N. C.
10492		*St. a.	G. H. Nottor	33.58	16.79	58.0	14.0	5.6			1862	Buffalo, N. Y.	New York, N. Y.
10511		*St. a.	G. H. Starbuck	27.25	15.12	61.8	15.5	6.3			1862	New Baltimore, N. Y.	Do.
95800		*St. a.	G. J. Dorr	26.33	13.12	56.8	14.4	6.8			1825	Saugatuck, Mich.	Chicago, Ill.
200901		*St. p.	G. J. Souffler	138.00	62.54	72.4	28.6	7.5	50		1891	Baltimore, Md.	Washington, D. C.
86263		*St. p.	G. M. Sivley	98.94	98.94	123.5	24.0	4.0	148		1893	Le Claire, Iowa	St. Louis, Mo.
86128	K. J. D. B.	*St. a.	G. M. Winslow	197.64	98.82	112.2	23.8	13.1		1600	1891	East Boston, Mass.	Boston, Mass.
85390		*St. a.	G. R. Green	15.16	12.27	48.2	11.4	4.9			1874	Milwaukee, Wis.	Grand Haven, Mich.
85527		*St. a.	G. S. Allyn	130.44	82.10	117.5	10.2	8.7			1878	Mystic, Conn.	Stonington, Conn.
86294		*St. a.	G. T. Thayer	7.95	5.03	46.0	9.3	2.2			1894	Charleston, W. Va.	Wheeling, W. Va.
85618		*St. a.	G. W. Danielson	130.76	102.78	106.5	21.6	8.5			1880	Mystic Bridge, Conn.	Providence, R. I.
10157		*St. a.	G. W. Gardner	53.19	26.80	65.0	14.7	8.4			1892	Cleveland, Ohio	Chicago, Ill.
86272		*St. p.	G. W. Lyon	124.67	86.17	115.0	22.0	4.4			1893	Tell City, Ind.	Evansville, Ind.
85987		*St. p.	G. W. Mayo	124.06	79.66	109.0	20.0	2.5			1888	Fort Smith, Ark.	Memphis, Tenn.
86281		*St. p.	G. W. Peters	28.88	17.64	36.0	11.0	1.6			1894	Marked Tree, Ark.	Do.
95041		*St. p.	G. W. Shaver	313.10	276.15	139.6	28.2	5.4			1889	Portland, Oreg.	Portland, Oreg.
85726		*St. a.	G. W. Wright	32.77	18.69	66.0	16.5	6.2			1882	Brooklyn, N. Y.	New York, N. Y.
86171		*St. a.	G. W. A. Herrmann	34.45	17.23	61.6	14.6	6.5			1891	Milwaukee, Wis.	Milwaukee, Wis.
86117		*St. p.	G. W. R. Bailey	462.93	462.93	206.0	32.5	10.6			1877	Pittsburg, Pa.	St. Louis, Mo.
96061		*St. a.	Gadabout	21.81	15.83	53.0	10.8	5.0			1889	Elizabeth, N. J.	Mobile, Ala.
96220		*St. y.	Gadabout	13.16	6.81	43.6	9.8	3.4			1892	Phoenix, N. Y.	Cape Vincent, N. Y.

<sup>1</sup> Formerly U. S. at p. Walker Morris.

<sup>2</sup> Formerly at a. Messinger.

<sup>3</sup> Formerly at a. }  
<sup>4</sup> Formerly at a. }  
<sup>5</sup> Formerly at a. }  
<sup>6</sup> Formerly at a. }  
<sup>7</sup> Formerly at a. }  
<sup>8</sup> Formerly at a. }  
<sup>9</sup> Formerly at a. }

<sup>10</sup> Formerly at a. R. Davis.

<sup>11</sup> Formerly at a. Gertrude.

<sup>12</sup> Formerly at p. Alfred Cooper.

<sup>13</sup> Estimated.

## MERCHANT STEAM VESSELS OF THE UNITED STATES—Continued.

Official No.	Signal letters.	Rig.	Name of vessel.	Gross tonnage.	Net tonnage.	Length.	Breadth.	Depth.	Nominal horse power.	Indicated horse power.	When built.	Where built.	Home port (where permanent document issued).
						Feet.	Feet.	Feet.					
120617		St. y.	Galvota.....	51.19	30.24	77.2	14.6	7.0	130		1885	Camden, N. J.	New York, N. Y.
85740		St. y.	Galatea.....	11.65	11.65	48.0	10.6	3.7	15		1882	Perth Amboy, N. J.	Albany, N. Y.
86243		St. y.	Galena.....	17.90	8.96	58.0	9.0	6.2	150		1893	Newburyport, Mass.	Boston, Mass.
86127		St. bga.	Gallion.....	237.13	146.08	105.7	30.3	9.6	600		1891	Philadelphia, Pa.	New York, N. Y.
85346		St. a.	Game Cock.....	11.60	5.80	40.0	11.0	5.0	30		1874	Buffalo, N. Y.	Baltimore, Md.
85700		St. a.	Ganges.....	22.96	18.48	55.0	12.0	4.4	20		1881	Saugatuck, Mich.	Sandusky, Ohio.
86172		St. a.	Gard. B. Reynolds.....	45.12	22.56	64.3	15.5	7.0	95		1891	Philadelphia, Pa.	Philadelphia, Pa.
85203		St. a.	Garden City.....	351.83	276.23	133.4	26.0	11.8			1873	Ogdensburg, N. Y.	Port Huron, Mich.
85425		St. p.	Garden City.....	825.55	575.87	171.2	33.8	14.0			1872	Chester, Pa.	New York, N. Y.
85592		St. p.	Garden City.....	1,080.70	730.42	208.0	37.0	13.6	625		1879	San Francisco, Cal.	San Francisco, Cal.
85720		St. p.	Gardie Eastman.....	100.29	100.29	111.5	20.7	3.5	150		1882	South Stillwater, Minn.	Rock Island, Ill.
86251		St. a.	Gardiner.....	38.57	22.08	65.9	14.3	5.0	125		1893	Bath, Me.	Bath, Me.
85619		St. a.	Garland.....	248.26	171.69	107.2	24.9	11.7	500		1840	Detroit, Mich.	Detroit, Mich.
86094		St. a.	Garland.....	186.61	115.44	97.2	18.7	7.1			1890	Port Townsend, Wash.	Port Townsend, Wash.
10086		St. a.	Garrot.....	27.03	18.52	61.0	19.0	3.9			1866	Bath, Me.	Mt. Desert Ferry, Me.
86302		St. a.	Gartenlaube.....	23.53	11.77	49.2	12.0	6.3			1894	Lockport, N. Y.	Buffalo, N. Y.
10976		St. p.	Garrett E. Winants.....	65.41	32.71	97.8	21.2	7.0	60		1892	New Brunswick, N. J.	New York, N. Y.
77198		St. a.	Gaspee.....	113.49	66.75	83.2	22.0	10.3			1893	Wilmington, Del.	Providence, R. I.
86159		St. p.	Gasconade.....	74.35	74.35	107.4	22.9	3.5			1891	Louise Island, Mo.	St. Louis, Mo.
86885	J. V. N. D.	St. a.	Gaston.....	846.93	463.59	212.0	31.5	19.0	540		1881	Wilmington, Del.	Baltimore, Md.
85357	J. T. C. G.	St. shp.	Gate City.....	1,997.11	1,112.13	254.0	38.7	15.7			1878	Chester, Pa.	Savannah, Ga.
86909		St. p.	Gate City.....	109.44	109.44	125.0	25.7	4.5			1885	Mallison, Ind.	Cincinnati, Ohio.
86151		St. p.	Gay Head.....	701.92	443.32	203.0	34.0	11.6		701	1891	Philadelphia, Pa.	New Bedford, Mass.
85803		St. p.	Gayoso.....	197.97	197.97	127.3	28.0	4.8			1883	Brownsville, Pa.	Evanston, Ind.
86259		St. a.	Gazel.....	9.71	8.31	47.0	8.6	3.4			1893	Peoria, Ill.	Peoria, Ill.
85272		St. a.	Gazelle.....	182.52	131.05	123.0	25.0	9.5	200		1873	Detroit, Mich.	Buffalo, N. Y.
85389		St. y.	Gazelle.....	13.90	10.60	63.0	13.2	3.8	27		1875	Philadelphia, Pa.	Philadelphia, Pa.
85405		St. a.	Gazelle.....	109.99	92.65	68.0	18.0	6.0			1878	Buffalo, N. Y.	Camden, N. J.
85539		St. a.	Gazelle.....	30.00	18.00	63.9	13.0	6.2	25		1878	do	Grand Haven, Mich.
85500		St. a.	Gazelle.....	10.33	5.17	35.8	9.0	4.3			1876	Lynn, Mass.	Boston, Mass.
85994		St. p.	Gazelle.....	52.69	35.25	66.0	18.5	3.6			1888	Georgetown, Fla.	Jacksonville, Fla.
86085		St. a.	Gazelle.....	15.83	7.92	47.0	10.0	6.1			1887	Nelsonville, Ohio	Wheeling, W. Va.
86235		St. a.	Gazelle.....	46.48	23.24	69.0	13.0	5.2	45		1892	Newbern, N. C.	Newbern, N. C.
85716		St. a.	Gem.....	10.24	6.29	38.8	10.4	3.6			1882	Greenport, Ohio	Sandusky, Ohio.
85836		St. y.	Gem.....	13.95	7.68	40.0	10.5	3.5			1884	Greenport, N. Y.	Salem, Mass.
86280	K. C. J. M.	St. a.	Gem.....	8.52	5.64	40.0	8.6	2.9			1894	Pocomoke City, Md.	Crisfield, Md.
85854		St. p.	Gem City.....	580.56	551.26	263.0	29.8	5.0			1894	St. Louis, Mo.	Dubuque, Iowa.
86198		St. p.	Gemini.....	17.00	11.53	35.0	13.6	6.6			1892	Nyack, Fla.	Jacksonville, Fla.
86273		St. y.	Gemini.....	13.93	11.10	45.5	8.4	3.6			1893	Nyack, N. Y.	New York, N. Y.
86056		St. a.	GENERAL.....	332.44	201.04	130.0	25.1	9.4	1300		1893	Brooklyn, N. Y.	Newport, R. I.
26825		St. a.	General Cadwalader.....	383.59	324.71	180.6	20.0	7.4			1875	Wilmington, Del.	Philadelphia, Pa.
85414		St. a.	General Canby.....	58.96	44.48	65.3	19.8	8.5	100		1875	South Bend, Wash.	Seattle, Wash.
86077		St. a.	Gen'l Garfield.....	21.31	10.60	55.6	14.0	4.7			1881	Rainier, Oreg.	Astoria, Oreg.
22153		St. a.	General Lawitt.....	22.35	12.11	56.6	14.0	4.7	40		1886	Bath, Me.	Lubec, Me.
130126		St. p.	General Lincoln.....	308.90	248.00	163.6	29.3	5.5			1878	Chelsea, Mass.	Boston, Mass.
10528		St. p.	General McCallum.....	1,390.09	1,105.04	238.6	27.0	13.8			1864	Glasgow, Scotland	New York, N. Y.
10979		St. p.	General McDonald.....	541.18	424.40	222.0	29.7	8.7	400		1851	Baltimore, Md.	Albany, N. Y.
85955		St. a.	General McPherson.....	100.75	60.38	64.5	21.6	6.0			1867	San Francisco, Cal.	San Diego, Cal.
86207		St. a.	General Newton.....	40.83	20.42	63.7	16.8	8.6	20		1880	Athens, N. Y.	New York, N. Y.
85510		St. p.	General Pierson.....	485.42	485.42	202.0	42.0	7.2			1877	Metropolis, Ill.	Memphis, Tenn.
10978		St. p.	General Sheridan.....	53.56	30.21	73.0	15.0	7.0			1864	Sleighsburg, N. Y.	Albany, N. Y.
86164		St. p.	General Slocum.....	1,294.87	1,013.89	236.3	38.0	12.4	1,500		1891	Brooklyn, N. Y.	New York, N. Y.
85068		St. a.	General Weltzell.....	37.78	21.74	59.4	12.2	6.2	135		1881	Buffalo, N. Y.	Marquette, Mich.
85290		St. a.	General Whitney.....	1,848.85	1,165.67	227.4	46.5	18.2			1873	Wilmington, Del.	Boston, Mass.
85896	J. N. H. R.	St. a.	General G. Mott.....	48.42	24.21	75.0	17.0	8.0	75		1881	Bordontown, N. J.	Philadelphia, Pa.
10499		St. a.	Gen'l A. E. Burnshie.....	64.69	32.34	68.5	17.4	8.5	150		1882	Philadelphia, Pa.	New York, N. Y.
85828		St. p.	General H. F. Devoil.....	156.99	156.99	130.0	22.5	3.8			1870	Harmar, Ohio	Louisville, Ky.
85930		St. a.	Gen'l J. J. Wistar.....	60.59	30.30	69.8	18.2	3.0	135		1888	Philadelphia, Pa.	Philadelphia, Pa.
85404		St. p.	General J. S. Schultz.....	461.67	361.67	138.6	30.0	7.5	122		1875	Camden, N. J.	Camden, N. J.
85798		St. a.	Gen'l W. B. Franklin.....	10.20	6.30	45.0	8.6	3.6			1880	Panama, N. J.	Cape Vincent, N. Y.
10514		St. a.	General Franz Sigel.....	90.26	62.61	72.0	20.8	7.8			1883	New York, N. Y.	New York, N. Y.
10590		St. a.	Gen'l George G. Meade.....	92.52	16.20	60.0	15.2	2.6	52		1865	Philadelphia, Pa.	do
8926		St. a.	Genesta.....	85.55	42.77	75.0	19.0	9.0			1873	do	do
86687		St. a.	Genevieve.....	38.63	19.27	55.1	16.5	7.0			1890	Buffalo, N. Y.	Buffalo, N. Y.
86320		St. a.	Genevieve.....	48.27	24.14	75.8	18.0	7.7	850		1895	New Bedford, Mass.	New Bedford, Mass.
85912		St. p.	Genil.....	73.21	61.87	91.5	19.9	4.0			1885	Pittsburg, Pa.	Pittsburg, Pa.
86209		St. a.	George B. jr.....	32.64	16.32	61.5	15.2	4.6	125		1892	Baltimore, Md.	Wilmington, Del.
86188		St. p.	George Brawdy.....	46.75	46.75	95.8	20.4	6.5			1891	Pittsburg, Pa.	Pittsburg, Pa.
85672		St. a.	George Burnham.....	332.78	219.03	149.0	29.0	10.1			1880	Green Bay, Wis.	Milwaukee, Wis.
86142		St. a.	George Cooper.....	63.90	29.85	68.0	18.4	9.0			1891	Manitowoc, Wis.	do
85661		St. a.	George Curtis.....	155.48	77.74	121.2	20.8	8.4			1881	Boothbay, Me.	Newport, R. I.
6496		St. a.	George Dunbar.....	238.25	190.82	139.5	28.8	9.1			1867	Alleghen, Mich.	Chicago, Ill.
85843		St. a.	George Emerson.....	35.18	17.67	61.6	18.2	7.4			1884	Buffalo, N. Y.	Marquette, Mich.

1 Formerly st. y. Florence.

2 Formerly st. y. Galatea.

3 Formerly st. y. Daisy Farlin.

4 Formerly st. a. James McAlidin.

5 Formerly st. a. William Whilldin.

6 Formerly st. a. Spray.

7 Formerly st. p. Nahant.

8 Formerly U. S. st. a. General McPherson.

9 Formerly st. a. Egbert Ayers.

† Estimated.

‡ Gas motor.



## MERCHANT STEAM VESSELS OF THE UNITED STATES—Continued.

Official No.	Signal letters.	Rig.	Name of vessel.	Gross tonnage.	Net tonnage.	Length.	Breadth.	Depth.	Nominal horse power.	Indicated horse power.	When built.	Where built.	Home port (where permanent document issues).
85748		St. a.	George Field	29.12	14.56	55.8	15.0	6.2			1882	Buffalo, N. Y.	Albany, N. Y.
86058		St. y.	George Fullerton	25.32	18.55	49.2	9.5	5.0			1889	do	Buffalo, N. Y.
85609		St. a.	George Hudson	131.24	81.52	114.6	18.5	9.2	80		1880	Kennebunk, Me.	Greenport, N. Y.
85313		St. a.	George King	532.85	380.96	176.4	30.7	13.4	300		1874	Marine City, Mich.	Port Huron, Mich.
10489		St. p.	George Law	414.70	320.13	134.8	32.7	11.7			1856	Brooklyn, N. Y.	Cumden, N. J.
10945	H. G. W. C.	St. p.	George Leary	810.43	621.32	237.0	33.0	10.0	275		1894	do	Washington, D. C.
85548		St. p.	Geo. Matheson	124.06	124.06	112.0	22.6	4.0			1878	Pittsburg, Pa.	Cincinnati, Ohio.
85946		St. a.	George Nelson	45.98	22.99	65.0	17.4	8.0			1886	Saugatuck, Mich.	Milwaukee, Wis.
85712		St. a.	George Pankratz	63.96	39.91	72.6	20.0	8.6			1882	do	do
86039		St. a.	George Presley	1,936.24	1,602.46	265.0	41.0	20.0			1899	Cleveland, Ohio.	Cleveland, Ohio.
86039		St. a.	George Rogers	64.33	33.82	77.8	18.3	7.8			1889	Toledo, Ohio.	Toledo, Ohio.
140047		St. p.	George Sufras	140.27	140.27	131.0	32.0	4.0			1873	Pittsburg, Pa.	Pittsburg, Pa.
85849		St. a.	George Spencer	1,369.75	1,082.79	230.5	37.2	18.8			1884	Cleveland, Ohio.	Cleveland, Ohio.
23854		St. p.	George Starr	168.69	108.51	133.2	23.5	7.7			1862	Key Port, N. J.	New York, N. Y.
85781		St. a.	George Stauber	42.70	38.38	55.0	11.4	4.2			1883	Buffalo, N. Y.	Port Huron, Mich.
85842		St. a.	George Stauber	43.50	38.09	55.0	11.4	4.5			1884	do	Dunkirk, N. Y.
85246		St. a.	George Stickney	12.49	6.25	40.3	11.2	4.3	15		1880	Grand Haven, Mich.	Grand Haven, Mich.
86261		St. s.	George Stone	1,841.22	1,501.65	270.0	40.0	19.1			1893	West Bay City, Mich.	Cleveland, Ohio.
85369		St. s.	George Vail	21.16	14.52	46.0	13.0	6.0			1870	Lansingburg, N. J.	Albany, N. Y.
10490		St. p.	George Washington	414.70	325.80	134.8	32.7	11.7			1856	Brooklyn, N. Y.	New York, N. Y.
86309		St. a.	George Westerman, sr.	16.93	11.84	31.6	8.2	3.1	8	8	1890	Oleott, N. Y.	Suapen, Bridge, N. Y.
85013		St. a.	George Wood	31.33	17.12	63.5	14.0	5.0	48		1860	Chester, Pa.	Albany, N. Y.
85081		St. p.	George Wood	292.32	220.02	143.0	27.7	4.9			1887	Pittsburg, Pa.	Cincinnati, Ohio.
85095		St. a.	George A. Chaffee	134.16	78.23	108.0	26.3	7.4	100		1870	Middletown, Conn.	Gloucester, Mass.
85573		St. a.	George A. Dean	72.80	36.40	84.4	18.5	8.9			1879	Boston, Mass.	Fall River, Mass.
86160		St. p.	George A. Madill	613.22	613.22	285.0	45.0	7.0			1891	Jeffersonville, Ind.	St. Louis, Mo.
10213		St. a.	George B. McClellan	26.04	13.02	56.0	14.7	7.5			1860	Chicago, Ill.	Chicago, Ill.
85734		St. a.	George B. Roe	42.67	21.34	64.0	16.0	7.0			1882	Tottenville, N. Y.	Perth Amboy, N. J.
86040		St. a.	George B. Sandt	100.87	65.96	107.0	22.2	5.9			1889	do	New York, N. Y.
85347		St. s.	George C. Forbes	37.97	19.36	64.4	15.5	5.9			1874	Cape Elizabeth, Me.	Baltimore, Md.
85779		St. s.	Geo. C. Markham	309.23	249.68	141.4	28.2	10.5			1883	Milwaukee, Wis.	Milwaukee, Wis.
86283		St. p.	Geo. D. Purdy	102.56	74.80	84.2	16.0	3.2			1894	Nyaack, N. Y.	New York, N. Y.
85711		St. a.	Geo. D. Sanford, jr.	51.77	30.90	78.7	15.7	7.2	30		1882	Grand Haven, Mich.	Grand Haven, Mich.
85392		St. a.	George D. Seymour	76.08	38.04	96.0	17.0	10.0			1875	Buffalo, N. Y.	Ogdensburg, N. Y.
10096		St. a.	Geo. E. Brockway	164.06	82.03	112.4	20.8	10.2	75		1867	Port Huron, Mich.	Port Huron, Mich.
85774		St. a.	George E. Fisher	20.87	14.11	55.4	13.3	6.2			1883	Detroit, Mich.	Soudkuy, Ohio.
85610		St. p.	George E. Starr	472.06	336.63	148.2	28.0	8.7	150		1879	Seattle, Wash.	Pt. Townsend, Wash.
85524		St. a.	George F. Morse	134.90	91.13	112.0	18.5	8.9	100		1878	East Deering, Me.	Greenport, N. Y.
86060		St. a.	George F. Williams	1,888.44	1,506.85	289.0	41.4	20.3			1889	West Bay City, Mich.	Cleveland, Ohio.
86026		St. a.	George G. Hadley	2,073.31	1,657.81	287.0	40.0	21.6	† 292	1,750	1888	do	Toledo, Ohio.
86141		St. a.	George H. Bradley	118.02	86.82	101.2	18.7	7.6			1871	Bath, Me.	Tappanahock, Va.
86016		St. a.	George H. Dyer	1,372.18	1,086.30	208.8	35.1	21.6			1888	Milwaukee, Wis.	Milwaukee, Wis.
85759		St. a.	George H. Haselton	22.49	13.69	58.5	11.6	5.9			1843	Oswego, N. Y.	Oswego, N. Y.
10242		St. s.	George H. Parker	105.25	70.60	106.0	21.0	9.6			1861	Detroit, Mich.	Detroit, Mich.
85171		St. p.	George H. Power	207.78	165.84	95.0	24.6	9.0			1869	Athens, N. Y.	Albany, N. Y.
85701		St. a.	Geo. H. Res	133.09	84.27	119.0	21.9	9.0			1882	Metropolis, Ill.	St. Louis, Mo.
85012		St. a.	George H. Sharpe	35.53	18.49	56.8	15.2	6.4			1880	Newburg, N. Y.	Albany, N. Y.
10511		St. a.	George H. Starbuck	27.25	15.12	61.8	15.5	6.3			1862	New Baltimore, N. Y.	New York, N. Y.
10596		St. a.	George H. Stout	381.12	334.08	180.0	23.2	7.8	91		1858	New Brunswick, N. J.	Philadelphia, Pa.
86237		St. s.	George J. Gould	2,237.36	1,790.24	285.6	40.6	25.0			1893	Buffalo, N. Y.	Detroit, Mich.
86153		St. p.	George K. Cosby No. 2	27.92	27.92	64.0	16.6	3.2			1868	Commerce, Mo.	St. Louis, Mo.
85877		St. p.	George L. Bass	53.82	53.82	91.0	21.0	3.3	60		1845	Dubuque, Iowa	do
85543		St. e.	George L. Garlick	58.32	34.16	76.0	19.0	8.6			1878	Newburg, N. Y.	New York, N. Y.
85949		St. p.	George L. Hammond	25.43	12.72	59.5	14.0	5.8			1886	Athens, N. Y.	do
10011		St. a.	George M. Hill	37.69	18.85	59.3	12.7	5.9	87		1856	Philadelphia, Pa.	Newbern, N. C.
86312		St. p.	George M. Waters	48.97	35.26	78.0	21.0	3.0			1895	Lyons, Iowa	Rock Island, Ill.
85820		St. p.	George N. Stockton	53.07	53.07	86.0	17.5	3.5			1843	La Fayette, Ind.	Evansville, Ind.
86032		St. a.	Geo. P. Hudson	17.30	8.85	45.8	13.2	5.5	50		1849	Bordentown, N. J.	Philadelphia, Pa.
85663		St. a.	Geo. R. Hand	84.90	17.45	60.0	15.6	8.0	† 80		1881	Buffalo, N. Y.	Port Huron, Mich.
85725		St. a.	George R. Paige	84.34	17.17	68.1	15.5	5.7	226		1892	Cleveland, Ohio	Cleveland, Ohio.
85879		St. a.	George R. West	22.54	11.42	54.6	13.4	6.0			1845	Milwaukee, Wis.	Milwaukee, Wis.
85845		St. s.	Geo. S. Donaldson	13.91	6.90	44.2	13.5	6.0			1843	Buffalo, N. Y.	Buffalo, N. Y.
85600		St. a.	George S. Rleman	21.24	10.02	53.6	12.8	5.9	57		1879	Baltimore, Md.	Baltimore, Md.
86199		St. p.	George S. Ross	84.33	34.32	100.0	16.0	8.2			1892	Pittsburg, Pa.	Pittsburg, Pa.
125026		St. a.	George S. Schults	43.73	21.87	60.9	15.7	7.7			1872	Philadelphia, Pa.	New York, N. Y.
85657		St. s.	George S. Townsend	30.21	17.99	55.5	15.5	5.9			1881	New York, N. Y.	Newark, N. J.
85892		St. a.	George T. Harroughs	130.42	111.29	109.0	24.0	8.0			1881	Chicago, Ill.	Chicago, Ill.
86800	K. B. N. R.	St. shp.	George T. Hope	1,658.78	1,274.77	283.0	39.1	19.0			1883	West Bay City, Mich.	Cleveland, Ohio.
85326		St. a.	George W. Childs	107.51	53.70	100.8	20.4	9.6	180		1874	Camden, N. J.	New York, N. Y.
86189	J. L. H. W.	St. shp.	George W. Clyde	1,848.71	1,514.06	256.0	35.0	19.2	230		1872	Philadelphia, Pa.	do
85238		St. a.	George W. Cuyler	48.39	28.02	69.0	14.6	6.0	30		1880	West Bay City, Mich.	Grand Haven, Mich.
86169		St. c. bt.	Geo. W. Dimmers	126.64	88.04	93.7	17.5	9.0	† 60		1890	Buffalo, N. Y.	Buffalo, N. Y.

† Formerly st. p. L. W. Morgan.

† Formerly st. p. Virginia Seymour.

† Formerly st. a. Clara.

† Estimated.

## MERCHANT STEAM VESSELS OF THE UNITED STATES—Continued.

Official No.	Signal letters.	Rig.	Name of vessel.	Gross tonnage.	Net tonnage.	Length.	Breadth.	Depth.	Nominal horse power.	Indicated horse power.	When built.	Where built.	Home port (where permanent document issues).
						Feet.	Feet.	Feet.					
85743		St. s.	George W. Elder	73.39	36.70	70.8	19.5	6.9			1882	Petersburg, Va.	New York, N. Y.
85321	J. P. H. T.	St. sbp.	Geo. W. Elder	1,709.59	1,224.58	250.0	38.5	21.0			1874	Chester, Pa.	Portland, Oreg.
85493		St. s.	George W. Humphrey	214.55	150.78	142.6	22.0	14.0	260		1877	Philadelphia, Pa.	Newport, R. I.
85228		St. s.	George W. Hunt	70.75	35.56	79.8	18.2	6.4			1872	Bristol, Me.	Hartford, Conn.
8767		St. s.	George W. Johnson	334.78	277.05	143.9	30.5	11.5			1871	Marion City, Mich.	Detroit, Mich.
86231		St. p.	George W. Morelock	148.75	148.75	126.5	25.4	3.2			1892	Macon City, W. Va.	Wheeling, W. Va.
85990		St. s.	George W. Morley	1,045.70	797.31	102.9	34.0	7.0			1888	West Bay City, Mich.	Cleveland, Ohio.
80741		St. p.	Geo. W. Parker	1,491.11	995.16	266.0	46.5	31.0			1879	Pittsburg, Pa.	Paducah, Ky.
10977		St. s.	George W. Pratt	41.67	20.84	76.5	17.6	6.8			1863	Roundout, N. Y.	Albany, N. Y.
85317		St. s.	George W. Pride	17.75	8.88	48.0	15.2	5.4	36		1874	Wilmington, Del.	Alexandria, Va.
86073	K. G. V. J.	St. s.	Geo. W. Pride	155.41	77.71	102.2	22.1	12.7	350		1890	Milford, Del.	Philadelphia, Pa.
86031		St. s.	George W. Roby	1,843.23	1,470.36	281.0	41.4	30.0			1889	West Bay City, Mich.	Detroit, Mich.
85611		St. s.	George W. Roper	40.48	23.10	71.0	16.0	6.0			1880	Norfolk, Va.	New York, N. Y.
85307		St. s.	George W. Sigson	10.10	5.05	40.0	11.8	5.2	26		1873	Buñalo, N. Y.	Port Huron, Mich.
85744		St. s.	George W. Smith	31.85	17.42	56.5	16.0	6.4			1882	Brooklyn, N. Y.	Philadelphia, Pa.
86105		St. s.	Geo. W. Washburn	298.12	149.06	123.0	26.0	13.8			1890	Newburg, N. Y.	Albany, N. Y.
85582		St. s.	Geo. W. Wright	163.42	123.22	130.0	22.0	6.0			1878	New Brunswick, N. J.	Norfolk, Va.
10043		St. p.	Georgianna	738.06	501.61	190.1	30.0	10.8	1,119		1859	Wilmington, Del.	Philadelphia, Pa.
85961		St. s.	Georgia	1,749.28	1,188.54	280.0	40.0	15.0			1887	do	Baltimore, Md.
86193		St. p.	GEORGIA	57.50	57.50	120.0	18.0	6.5			1892	Jeffersonville, Ind.	Cincinnati, Ohio.
85984		St. p.	Georgianna	185.04	109.26	91.5	24.0	4.5			1887	Palatka, Fla.	New York, N. Y.
85164		St. s.	Georgianna	21.08	10.54	49.0	14.6	6.0			1870	New Brunswick, N. J.	Perth Amboy, N. J.
86240		St. p.	George	26.24	26.24	61.0	10.0	2.9			1892	Mount Vernon, Ind.	Evansville, Ind.
86256		St. s.	George V.	12.58	8.73	35.0	10.0	2.8			1893	Joint Pleasant, W. Va.	Wheeling, W. Va.
86247		St. s.	Gerald C.	36.61	18.31	42.5	14.0	7.0			1893	Wyanadotte, Mich.	Sandusky, Ohio.
135579		St. s.	Germ	70.18	35.09	67.0	15.0	6.0			1892	New York, N. Y.	Key West, Fla.
80122		St. s.	GERMAN	2,348.43	1,875.23	296.2	46.4	21.1			1890	Cleveland, Ohio.	Cleveland, Ohio.
85435		St. s.	Germania	263.10	175.74	136.1	32.0	11.2			1875	Marine City, Mich.	Port Huron, Mich.
85529		St. p.	Germania	330.06	330.06	163.0	37.0	5.5			1878	Pittsburg, Pa.	Pittsburg, Pa.
85651		St. s.	Germania	68.89	44.43	69.4	19.4	9.1			1889	Newburg, N. Y.	Pittsburg, N. Y.
80162		St. p.	Germania	30.42	30.42	78.5	17.0	2.4			1887	Oscola, Wis.	La Crosse, Wis.
86229		St. s.	GERMANIA	73.36	36.68	75.0	17.5	8.1			1892	Sparrows Point, Md.	Baltimore, Md.
85991		St. s.	Germanic	1,151.44	892.10	216.0	30.2	18.6			1888	West Bay City, Mich.	Cleveland, Ohio.
85833		St. s.	Gertie May	34.66	20.75	57.6	17.4	4.8			1884	Fall River, Mass.	Newbern, N. C.
96028		St. s.	Gertie Story	73.38	36.09	76.5	20.0	8.0	20	68	1880	San Francisco, Cal.	San Francisco, Cal.
85815		St. s.	Gertie	122.21	61.11	88.2	22.5	10.3			1883	Brooklyn, N. Y.	New London, Conn.
80213		St. s.	Gertrude	12.27	10.83	50.0	9.8	5.0	116		1891	Manitowish, Wis.	Marquette, Mich.
86208		St. s.	Gertrude L.	9.85	6.33	36.0	9.6	3.3	110		1892	Hawer, Me.	S. W. Harbor, Me.
95957		St. s.	Gettysburg	1,087.50	811.30	208.6	37.1	21.6			1887	Trenton, Mich.	Detroit, Mich.
96036		St. s.	Geysar	20.15	14.58	57.0	18.0	7.0			1889	West Bay City, Mich.	Port Huron, Mich.
85799		St. s.	Giant	10.66	5.33	36.0	13.2	4.0			1883	Buñalo, N. Y.	Do.
80233		St. p.	Gibon	29.18	20.18	70.0	17.0	3.0	16	12	1892	Owensboro, Ky.	Evansville, Ind.
85385		St. s.	Gila	236.47	236.47	149.8	31.0	3.6			1872	San Francisco, Cal.	Nogales, Ariz.
10686		St. s.	Gilbert	17.82	8.91	48.7	12.7	4.7	15		1862	Philadelphia, Pa.	Perth Amboy, N. J.
85979		St. c. bt.	Gilbert R. Green	137.02	109.43	95.7	17.8	8.9			1887	Lockport, N. Y.	Hawago, N. Y.
85963		St. p.	Gildersleeve	23.23	22.00	60.0	14.4	4.0	30		1887	Portland, Conn.	Hartford, Conn.
85704		St. s.	Gilmer Meredith	24.17	12.09	51.4	14.0	5.9	30		1882	Baltimore, Md.	Washington, D. C.
10083		St. s.	Gipsy	203.80	215.33	102.0	28.3	9.1	70		1868	San Francisco, Cal.	San Francisco, Cal.
85601		St. s.	Gipsy	0.50	5.77	40.2	8.4	4.5			1870	Poughkeepsie, N. Y.	Albany, N. Y.
85972		St. y.	Gipsy	20.08	10.04	55.6	10.0	3.7		12	1887	Morristown, N. Y.	Ogdensburg, N. Y.
85438		St. s.	Gipsy Girl	88.37	61.01	92.1	18.4	8.3	130		1876	Deering, Me.	New York, N. Y.
86221		St. y.	Gitche Gumco.	0.14	7.99	39.9	10.3	3.0			1892	East Chester, N. Y.	Do.
86050		St. s.	Glad Tidings	81.33	61.77	70.6	18.1	9.2			1889	Chicago, Ill.	Chicago, Ill.
85283		St. s.	Gladiator	220.84	153.19	115.8	22.3	12.0	400		1871	Port Huron, Mich.	Port Huron, Mich.
85434		St. s.	Gladiator	67.30	38.08	76.1	19.3	7.3	154		1876	St. Marys, Ga.	Fernandina, Fla.
86030		St. s.	Gladiator	167.58	83.79	110.6	22.0	11.5	1350		1888	Boston, Mass.	New Bedford, Mass.
85705		St. s.	Gladiolen	110.47	55.24	92.9	20.0	9.8	250		1883	Camden, N. J.	Philadelphia, Pa.
85906		St. s.	Gladstone	2,112.28	1,811.91	283.0	40.0	22.0			1888	Cleveland, Ohio.	Cleveland, Ohio.
86095		St. s.	Gladys	19.60	10.86	58.5	11.4	4.5			1890	Poekakill, N. Y.	Jacksonville, Fla.
86197		St. y.	Gladys	10.38	14.46	65.5	9.6	3.8	50		1892	Camden, N. J.	Philadelphia, Pa.
85922		St. s.	Glance	28.47	15.00	51.0	10.7	5.0	† 25		1886	Buffalo, N. Y.	Buffalo, N. Y.
10504	H. J. L. P.	St. p.	Glaucus	1,808.58	1,205.94	228.0	40.0	18.0			1864	New York, N. Y.	Boston, Mass.
86037		St. s.	Gleann	31.62	15.76	68.3	11.0	5.4			1886	Weymouth, Mass.	Do.
85927		St. p.	Gleaner	34.28	17.14	68.0	10.8	1.7			1884	Seattle, Wash.	Pt. Townsend Wash.
85703		St. s.	Glen Cove	47.09	23.54	66.0	17.0	7.6			1882	Tottenville, N. Y.	New York, N. Y.
86278		St. s.	Glendale	10.65	8.25	41.0	8.3	4.0			1893	Turkey Island, N. Y.	Richmond, Va.
86299		St. p.	Glen	491.39	341.49	209.9	28.3	9.1			1893	Port Richmond, N. Y.	New York, N. Y.
10664		St. s.	Glen Iris	63.28	31.64	78.7	16.5	8.1			1863	Buffalo, N. Y.	Do.
75781		St. s.	Glen Island	63.39	33.20	72.5	18.5	7.4			1875	Brooklyn, N. Y.	Do.
85932		St. s.	Glenierie	35.38	23.92	58.0	17.2	5.9			1887	Eddyville, N. Y.	Albany, N. Y.
85878		St. p.	Glenmont	92.16	128.0	24.6	4.6	6.2	224		1885	Dubuque, Iowa	Rock Island, Ill.
86045		St. s.	Glenn	277.19	199.74	108.6	21.8	8.4	150		1889	South Haven, Mich.	Grand Haven, Mich.

† Formerly st. s. D. W. Powers.  
 ‡ Formerly st. p. Wyoming.

† Formerly st. s. { a Kirona.  
 b Missoe.

† Formerly st. a John Mitchell.  
 ‡ Estimated.

## MERCHANT STEAM VESSELS OF THE UNITED STATES—Continued.

Official No.	Signal letters.	Rtg.	Name of vessel.	Gross tonnage.	Net tonnage.	Length.	Breadth.	Depth.	Nominal horse power.	Indicated horse power.	When built.	Where built.	Home port (where permanent document issues).
						Feet.	Feet.	Feet.					
83948		St. s.	Glenville	225.00	171.27	92.0	25.0				1886	Brooklyn, N. Y.	New York, N. Y.
85077		St. s.	Guido	40.00	20.30	66.5	10.6	7.6			1876	Chester, Mass.	Providence, R. I.
85088		St. s.	Glide	30.88	20.94	64.0	13.0	5.0			1881	Bordentown, N. J.	Newbern, N. C.
85782		St. p.	Glide	109.95	78.54	80.5	19.0	4.0			1883	Seattle, Wash.	Pt. Townsend, Wash.
86307		St. s.	GLOBE	2,995.84	2,278.96	339.4	42.0	24.3			1894	Cleveland, Ohio	Cleveland, Ohio.
86269	K. L. T. C.	St. s.	GLoucester	2,541.61	1,976.99	272.7	42.0	18.0	12,500		1893	Sparrows Point, Md.	Baltimore, Md.
85977		St. s.	Gogebic	1,680.71	1,312.33	227.2	40.4	19.5		1,000	1887	West Bay City, Mich.	Port Huron, Mich.
86088		St. p.	Goldconda	69.90	60.90	89.5	25.3	4.0			1890	Greenfield Landing, Mo.	Cairo, Ill.
85816		St. p.	Gold	334.75	202.45	140.0	30.0	7.0	200		1883	San Francisco, Cal.	San Francisco, Cal.
86176		St. p.	Gold Gatherer	40.00	40.00	60.0	23.0	3.0	75		1890	Whitley Bottom, Idaho.	Portland, Ore.
86194		St. s.	Golden	44.18	22.09	63.9	17.6	8.0			1892	Milwaukee, Wis.	Marquette, Mich.
86092	K. H. G. B.	St. s.	Golden Gate	64.18	42.12	90.8	15.7	8.0	120			Bought of United States	Philadelphia, Pa.
86164		St. s.	Golden Gate	57.24	28.02	77.0	19.0	7.0	120	290	1891	Sausalito, Cal.	San Francisco, Cal.
16316		St. s.	Golden Ray	20.94	10.02	48.9	13.8	5.7			1864	Buffalo, N. Y.	New York, N. Y.
91521	K. J. G. P.	St. s.	Golden Rod	194.48	97.24	135.0	22.0	14.4			1882	Nyaek, N. Y.	Do.
86138		St. s.	Golden Rod	35.49	17.75	52.1	16.5	6.8			1891	Noank, Conn.	Do.
86238		St. p.	Golden Rod	14.15	7.07	50.7	10.6	2.9		6		Avoca, N. C.	Edenton, N. C.
86250		St. s.	Golden Rod	71.16	52.57	75.4	15.2	6.0		50	1893	Brewer, Me.	Bangor, Me.
86184		St. s.	Golden Rule	39.23	19.62	57.0	10.7	7.1			1891	Noank, Conn.	New York, N. Y.
86004		St. p.	Golden Star	228.79	175.23	125.7	24.7	6.5			1888	Westley, R. I.	Do.
85742	J. W. L. C.	St. s.	Goldabor	681.12	466.05	188.6	28.0	8.1	300		1882	Philadelphia, Pa.	Philadelphia, Pa.
85339		St. s.	Goldsmith Maid No. 2	10.84	5.42	39.8	11.6	5.8	26		1874	Buffalo, N. Y.	Washington, D. C.
10744		St. p.	Gohah	235.86		154.5	30.0	9.8	250		1849	New York, N. Y.	Pt. Townsend, Wash.
86137		St. p.	Good Luck	43.17	43.17	90.5	18.5	3.0			1890	Beef Slough, Wis.	La Crosse, Wis.
85790		St. p.	Goodspeed	23.14	18.55	56.7	16.0	3.4			1883	East Haddam, Conn.	Hartford, Conn.
85184		St. s.	Gordon Campbell	1,109.69	785.26	265.5	32.5	13.1	435		1871	Detroit, Mich.	Eric, Pa.
86149		St. p.	Gordon Campbell	68.28	36.70	64.0	20.0	3.0			1867	Saginaw, Mich.	Port Huron, Mich.
85722		St. s.	Gordon Rowe	57.99	29.00	62.7	18.0	6.0			1882	New Haven, Conn.	New Haven, Conn.
3402		St. s.	Gossoon	14.75	8.41	38.6	10.2	3.2			1888	Detroit, Mich.	Buffalo, N. Y.
33972		St. p.	Goldboro	469.58	469.58	266.0	52.4	9.0			1875	New Orleans, La.	New York, N. Y.
120368		St. s.	Governor	83.56	41.78	85.5	19.5	8.0			1879	Newburg, N. Y.	Do.
85328		St. p.	Gov. Andrew	503.01	285.90	104.0	29.0	9.0			1874	Greenpoint, N. Y.	Boston, Mass.
86215		St. s.	Gov. Bodwell	140.72	70.36	102.7	13.2	7.8			1892	Rockland, Me.	Rockland, Me.
16501		St. s.	Governor Featon	23.64	11.62	49.0	12.4	6.1			1866	Philadelphia, Pa.	New York, N. Y.
86245		St. s.	Gov. Flower	103.04	51.97	88.0	19.0	6.1			1893	Perth Amboy, N. J.	Perth Amboy, N. J.
157141		St. s.	Governor Hill	30.70	16.71	57.0	15.2	5.8			1885	Glenwood, N. Y.	New York, N. Y.
85326		St. s.	Governor Irwin	80.94		77.0	18.4	10.4	130		1878	San Francisco, Cal.	San Francisco, Cal.
85455		St. s.	Governor Morgan	42.64	21.32	62.4	16.8	7.3			1875	Newburg, N. Y.	New York, N. Y.
85600		St. p.	Gov. Newell	295.87	134.43	111.5	20.5	5.0			1883	Portland, Ore.	Portland, Ore.
86081		St. p.	Governor Safford	307.35	261.09	129.6	26.0	7.5			1884	Candler, N. J.	Jacksonville, Fla.
86000		St. s.	Gov. Smith	2,044.49	1,547.18	240.0	42.0	23.4			1889	Detroit, Mich.	Ogdensburg, N. Y.
86081		St. s.	Gov. Stoneman	15.54	8.65	44.0	12.0	4.6	60		1885	Sacramento, Cal.	San Francisco, Cal.
10013		St. s.	Gov. F. T. Nichols	101.31	50.66	99.4	20.1	7.8	225		1865	Bought of United States	New Orleans, La.
85678		St. s.	Gov. H. M. Hoyt	149.83	74.93	118.6	22.2	10.4			1881	Newburg, N. Y.	Perth Amboy, N. J.
86102		St. p.	Gov. John A. Dix	290.66	100.33	116.2	26.0	9.0	150		1863		New Orleans, La.
86008		St. p.	Gov. Jno. C. Brown	97.31	90.94	252.6	43.1	9.3	780		1888	New Orleans, La.	New York, N. Y.
26973		St. c. bt.	Gowanda	130.01	103.84	95.4	19.6	8.8			1890	Ithaca, N. Y.	Buffalo, N. Y.
85636		St. s.	Gowanus	10.89	5.50	36.9	10.7	5.3			1881	Brooklyn, N. Y.	New York, N. Y.
85281		St. s.	Grace	60.71	40.80	85.1	18.3	7.5	60		1873	Bristol, Me.	Tappanhook, Va.
85400		St. s.	Grace	10.37	5.19	42.4	11.1	4.0			1875	New Baltimore, N. Y.	Albany, N. Y.
85198		St. s.	Grace	21.31	10.65	52.0	12.0	5.3	130		1860	Lynn, Mass.	Boston, Mass.
91345		St. y.	Grace	41.74	28.97	63.7	18.0	8.7			1881	Detroit, Mich.	Detroit, Mich.
86192		St. s.	Grace	13.99	7.00	48.5	12.3	4.8	125		1892	Buffalo, N. Y.	Dunkirk, N. Y.
86177		St. s.	Grace L.	10.82	16.54	53.7	12.0				1891	Patchogue, N. Y.	Patchogue, N. Y.
86082		St. p.	Grace Barton	191.84	160.65	100.0	26.0	6.5	40	60	1890	San Francisco, Cal.	San Francisco, Cal.
86047		St. s.	Grace Danforth	65.72	32.86	72.0	17.4	10.0			1888	Buffalo, N. Y.	Buffalo, N. Y.
7697		St. s.	Grace Dornier	65.99	48.69	70.9	17.5	5.7	75		1868	do	Port Huron, Mich.
85155		St. s.	Grace Fee	23.08	11.54	53.0	13.0	6.0			1871	Philadelphia, Pa.	New York, N. Y.
85999		St. s.	Grace Morgan	60.70	40.81	77.5	14.8	6.0			1887	Rome, N. Y.	Albany, N. Y.
86089		St. s.	Grace Morgan	21.01	10.80	49.0	13.9	5.7			1890	Noank, Conn.	Rockland, Me.
85739		St. p.	Grace Morris	78.88	78.88	100.0	20.0	3.4			1882	Evansville, Ind.	Paducah, Ky.
85924		St. s.	Grace Pitt	43.80	21.95	89.5	17.9	4.6			1883	Geneva, N. Y.	New Orleans, La.
10038		St. s.	Grace Titus	42.46	30.84	63.2	13.2	5.0	97		1863	Philadelphia, Pa.	Norfolk, Va.
85902		St. p.	Grace Vello	58.50	53.22	80.0	17.9	3.4	140		1885	Jeffersonville, Ind.	Memphis, Tenn.
85882		St. bgu.	Grace Williams	46.51	20.19	48.0	12.2	6.0			1885	Manitowoc, Wis.	Grand Haven, Mich.
76977		St. s.	Grace A. Kuoille	13.02	6.81	39.0	11.7	6.2	18		1877	Buffalo, N. Y.	Detroit, Mich.
86179		St. s.	Grace S. Ramsay	73.78	36.39	74.6	18.9	8.4		180	1891	Perth Amboy, N. J.	New York, N. Y.
85923		St. s.	Grace	44.73	22.37	67.0	16.5	7.2	40		1880	Brooklyn, N. Y.	Do.
86292		St. s.	Gracie	42.49	34.79	52.0	11.0	4.6			1894	Lane, Tenn.	Memphis, Tenn.
85587		St. s.	Gracie Barker	73.32	49.07	87.4	17.8	7.1	50		1878	Grand Haven, Mich.	Grand Haven, Mich.
85915		St. s.	Grampus	328.19	250.26	135.0	21.5	14.5	30		1886	San Francisco, Cal.	San Francisco, Cal.

1 Formerly st. s. Medina.

2 Formerly st. y. Meteor.

3 Formerly st. y. Bertie.

4 Formerly U. S. st. p. Chickasaw.

5 Formerly st. p. F. Daasori.

6 Formerly st. y. Dream.

7 Formerly st. s. Gladiator.

8 Formerly } a U. S. S. Wilderness.

9 Formerly } o U. S. S. R. M. John A. Dix.

10 Formerly st. c. bt. Venus.

11 Formerly st. y. May Lily.

12 Formerly st. a. John Nice.

13 Formerly st. a. Gracie S. Ramsay.

† Estimated.

‡ Rebuilt, 1875.

## MERCHANT STEAM VESSELS OF THE UNITED STATES—Continued.

Official No.	Signal letters.	Rig.	Name of vessel.	Gross tonnage.	Net tonnage.	Length.	Breadth.	Depth.	Nominal horse power.	Indicated horse power.	When built.	Where built.	Home port (where permanent document issued).
85280		St. a.	Grand Isle	125.18	62.59	103.2	19.0	7.0			1869	Essex, N. Y.	Plattsburg, N. Y.
85663		St. s.	Grand Isle	16.34	8.17	54.6	12.2	3.4	40		1884	New Orleans, La.	New Orleans, La.
86266		St. p.	Grand Island	23.46	15.38	62.8	15.7	4.0			1888	Grand Rapids, Mich.	Grand Haven, Mich.
75983		St. p.	Grand Republic	1,985.92	1,959.89	260.0	50.0	8.5			1878	Pittsburg, Pa.	St. Louis, Mo.
85541		St. p.	Grand Republic	1,760.17	1,308.72	282.6	41.6	13.1			1878	Brooklyn, N. Y.	New York, N. Y.
91129		St. p.	Grand Traverse	869.08	749.18	181.2	33.0	14.1	300		1879	Marine City, Mich.	Buffalo, N. Y.
86282		St. s.	Grandon	47.49	33.49	59.7	16.5	7.2	30	28	1893	Toledo, Ohio	Toledo, Ohio
86091		St. s.	Granite City	179.54	143.94	96.3	23.4	6.9			1890	Westerly, R. I.	Trenton, N. J.
10876		St. s.	Granville Worrall	29.31	14.96	65.5	15.5	5.8	61		1868	Wilmington, Del.	Wilmington, Del.
85597		St. s.	Grape Shot	27.00	18.50	60.5	14.6	5.3	40		1879	Brooklyn, N. Y.	New York, N. Y.
10603		St. s.	Gratitude	37.85	18.93	63.4	15.6	6.0			1866	Dorchester, N. J.	Do.
85607		St. s.	Gratitude	214.08	156.87	133.8	20.0	7.0			1880	Philadelphia, Pa.	Baltimore, Md.
86316		St. p.	Gray Eagle	19.76	12.45	66.5	13.3	2.5	112		1895	Floral City, Fla.	Cedar Keys, Fla.
86308		St. y.	Gray Hound	14.85	7.43	51.6	11.0	4.7			1894	Saugatuck, Mich.	Grand Haven, Mich.
85444		St. s.	Grayling	17.25	8.63	54.0	13.5	5.0	20		1876	Buffalo, N. Y.	Detroit, Mich.
85860		St. s.	Graying	9.48	5.82	44.2	10.5	3.6			1844	Erie, Pa.	Erie, Pa.
86044		St. s.	Graying	15.13	7.67	44.0	12.0	4.5			1869	West Bay City, Mich.	Port Huron, Mich.
86189		St. s.	GRECIAN	2,348.43	1,875.23	296.2	40.4	21.1			1891	Cleveland, Ohio	Cleveland, Ohio
85651		St. p.	Greenfield	8.38	7.00	56.9	11.5	1.9			1887	Drummonds, N. C.	Edenton, N. C.
10495		St. p.	Green Point	460.19	326.32	126.0	31.0	12.7			1852	Williamsburg, N. Y.	New York, N. Y.
86228		St. s.	Greensborough	212.89	175.12	117.0	21.5	7.1			1892	Baltimore, Md.	Baltimore, Md.
85764		St. s.	Greenville	30.69	15.30	61.7	15.0	6.1			1883	Brooklyn, N. Y.	New York, N. Y.
85584		St. s.	Greenwich	125.50	72.81	96.5	21.5	6.4	50		1879	Wilmington, Del.	Newark, N. J.
85921	K. D. J. L.	St. s.	Greenwood	195.54	144.25	114.0	31.0	9.0	75		1886	San Francisco, Cal.	San Francisco, Cal.
86170	K. L. F. V.	St. y.	Gretchen	40.04	20.03	75.0	13.0	8.0	100		1891	Poughkeepsie, N. Y.	Philadelphia, Pa.
86204		St. p.	Grey Eagle	555.59	555.59	250.0	40.0	5.5			1892	Jeffersonville, Ind.	St. Louis, Mo.
86300		St. p.	Grey Eagle	218.73	162.88	110.5	21.0	4.7			1894	Newberg, Oreg.	Portland, Oreg.
18107		St. p.	Grey Hound	621.32	313.95	241.4	33.6	10.4			1867	Manitowoc, Wis.	Detroit, Mich.
85238		St. s.	Greyhound	39.96	18.48	64.5	16.0	7.0	52		1872	Philadelphia, Pa.	Baltimore, Md.
86100		St. p.	Greyhound	180.67	166.96	139.3	18.5	6.4			1890	Portland, Oreg.	Pt. Townsend, Wash.
10502		St. s.	Greylock	76.45	43.64	72.0	19.5	6.7			1866	Port Richmond, N. Y.	New York, N. Y.
86140		St. s.	GRIFFIN	1,858.44	1,526.50	266.0	38.2	19.6			1891	Cleveland, Ohio	Marquette, Mich.
85874		St. s.	Grover Cleveland	114.32	57.16	104.4	27.7	7.1	250		1884	New Orleans, La.	New Orleans, La.
130494		St. y.	Grayphon	25.77	17.33	74.5	9.3	5.3			1890	Poughkeepsie, N. Y.	Chicago, Ill.
15362		St. s.	Guiding Star	29.20	14.00	61.0	13.3	5.5	40		1868	Philadelphia, Pa.	New York, N. Y.
86113		St. s.	Gulf City	277.22	138.61	100.0	22.0	7.8			1890	Mobile, Ala.	Mobile, Ala.
10523	H. J. M. P.	St. shp.	Gulf Stream	998.42	708.99	218.0	30.0	13.1	166		1801	Bought of United States	Philadelphia, Pa.
105842		St. y.	Gulnare	15.03	7.52	49.0	10.0	5.0			1879	Boston, Mass.	Boston, Mass.
86236		St. p.	Gunderson Bros.	46.03	23.02	75.0	13.9	7.6	175		1892	Sheboygan, Wis.	Milwaukee, Wis.
85624		St. p.	Gus Fowler	309.82	309.62	160.0	29.5	5.6			1880	Jeffersonville, Ind.	Paducah, Ky.
85686		St. p.	Gus Genin	139.09	130.09	120.0	20.0	4.0			1881	Ironton, Ohio	Cairo, Ill.
85214	J. L. R. B.	St. p.	Gussie	898.07	575.82	216.0	33.8	16.8	387		1872	Wilmington, Del.	New Orleans, La.
83715	J. W. B. H.	St. shp.	Guyandotte	2,350.57	1,651.31	267.0	40.5	16.4			1882	Chester, Pa.	New York, N. Y.
86316		St. y.	Gyda	25.37	12.69	64.8	12.7	6.1	160		1892	Boston, Mass.	Boston, Mass.
86037		St. s.	Gypsum	81.13	40.67	78.0	22.5	8.3			1869	Perth Amboy, N. J.	New York, N. Y.
86039		St. o. bt.	Gypsum	141.45	111.61	94.3	17.8	9.0			1869	Lockport, N. Y.	Albany, N. Y.
83448		St. s.	Gypsy	57.90	45.67	82.7	16.6	7.0			1884	Myrtle, Conn.	New London, Conn.
86287		St. p.	Gypsy	141.05	88.11	80.8	24.8	5.2			1874	Dublin, Ga.	Savannah, Ga.
<b>III.</b>													
85226		St. s.	H. Chapel	23.11	11.56	54.2	15.6	5.8	80		1873	Philadelphia, Pa.	Portland, Me.
96005		St. s.	H. Houghten	210.60	151.82	126.0	27.0	8.2			1889	West Bay City, Mich.	Detroit, Mich.
96112		St. p.	H. Reed	53.25	26.63	58.0	16.0	3.0			1880	Saginaw, Mich.	Port Huron, Mich.
79006		St. s.	H. A. Barnes	64.82	43.34	69.6	16.4	4.7			1878	Glenwood, N. Y.	New Haven, Conn.
96175		St. p.	H. A. Harvey, Jr.	59.96	59.96	98.5	19.8	3.8	75		1892	Harveys Canal, La.	Galveston, Tex.
95556		St. p.	H. A. Mead	67.52	67.52	90.0	26.5	3.7			1879	Ironton, Ohio	Cincinnati, Ohio
95485		St. s.	H. A. Root	198.12	161.93	114.0	24.6	9.2	90		1886	Saugatuck, Mich.	Grand Haven, Mich.
96005		St. s.	H. B. Abbott	50.54	28.27	65.0	16.6	9.4	160		1889	Buffalo, N. Y.	Duluth, Minn.
96030		St. s.	H. B. Rawson	39.95	19.98	62.2	17.0	7.0	175		1889	Tottenville, N. Y.	New York, N. Y.
95890		St. p.	H. B. Sinclair	85.96	76.70	88.0	24.1	5.4			1886	Pittsburg, Pa.	Pittsburg, Pa.
95992		St. s.	H. B. Tuttle	844.94	694.66	179.6	31.1	12.7	416		1871	Cleveland, Ohio	Cleveland, Ohio
95220		St. s.	H. B. Whipple	71.98	35.99	80.5	18.5	8.4			1879	Brooklyn, N. Y.	New York, N. Y.
95490		St. s.	H. B. Wilson	33.83	20.48	48.4	10.8	2.0			1877	Huron, Ohio	Grand Haven, Mich.
96307		St. p.	H. C. Brockman	75.83	75.83	90.6	22.6	3.8			1895	Zook Island, Ill.	Rock Island, Ill.
95956		St. o. bt.	H. C. French	142.41	111.82	95.4	17.6	8.8	142		1888	Lockport, N. Y.	Buffalo, N. Y.
96181		St. s.	H. C. Leroy	78.78	49.74	60.8	17.6	5.1			1892	Sodus Point, N. Y.	Oswego, N. Y.
95366		St. s.	H. C. Schnoor	244.46	191.91	136.6	26.1	10.9	200		1874	Fair Haven, Mich.	Sandusky, Ohio
95285		St. s.	H. D. Coffinberry	858.35	708.78	191.4	33.5	13.4	766		1874	East Saginaw, Mich.	Cleveland, Ohio
96235		St. p.	H. D. Munson	149.80	149.80	120.5	22.2	4.0			1893	Marletta, Ohio	Wheeling, W. Va.
96223		St. s.	H. E. Hamlin	43.52	21.76	71.1	17.4	6.3			1893	Bath, Me.	Castine, Me.
95388		St. p.	H. E. Pierrepont	81.63	81.63	102.0	20.0	4.0			1866	Pittsburg, Pa.	Pittsburg, Pa.
96280		St. s.	H. E. Runnels	862.09	694.41	182.0	35.6	13.2			1892	Port Huron, Mich.	Port Huron, Mich.
96346		St. s.	H. F. Buce	23.70	11.85	51.0	13.0	7.0			1873	Milwaukee, Wis.	Grand Haven, Mich.

1 Formerly st. p. { a J. B. M. Kohler.  
 b Helena.  
 2 Formerly at a Morley.  
 3 Formerly U. S. st. p. Grape Shot.

4 Formerly st. p. { a Grattinde.  
 b Captain Miller.  
 5 Formerly st. p. Northwest.  
 6 Formerly st. y. No. 12.

7 Formerly st. a La Fayette Markle.  
 8 Carolina.  
 9 Formerly st. a { b Victory.  
 c Queen.

10 Formerly st. a Adelta.  
 11 Formerly st. a Joshua Bedell.  
 12 Estimated.  
 13 Composite.

## MERCHANT STEAM VESSELS OF THE UNITED STATES—Continued.

Official No.	Signal letters.	Rig.	Name of vessel.	Gross tonnage.	Net tonnage.	Length.	Breadth.	Depth.	Nominal horse power.	Indicated horse power.	Wheat built.	Where built.	Home port (where document issued).
95803	K. C. M. V.	St. shp.	H. F. Dimock.	2,625.93	1,786.87	271.8	41.6	18.2			1884	Philadelphia, Pa.	Boston, Mass.
95863		St. p.	H. F. Friable.	270.45	270.45	109.4	32.2	5.8			1885	Cincinnati, Ohio	Cincinnati, Ohio.
95960		St. s.	H. F. Morse.	488.84	244.32	154.0	30.0	17.0	1,400		1888	Bath, Me.	Bath, Me.
95985		St. s.	H. G. Brooks.	13.42	6.71	42.2	12.0	4.8	190		1888	Buffalo, N. Y.	Toledo, Ohio.
95168		St. s.	H. G. Nadale.	81.83	40.92	94.0	18.3	8.7			1872	Philadelphia, Pa.	Pittsburg, N. Y.
11999		St. s.	H. H. Buhne.	97.72	97.72	95.5	23.0	10.9	175		1869	San Francisco, Cal.	Enreka, Cal.
95823		St. s.	H. H. Newhirk.	17.08	8.54	46.8	12.2	5.1			1880	Poughkeepsie, N. Y.	New York, N. Y.
95712		St. s.	H. J. Jewett.	1,953.58	1,722.20	265.5	39.7	13.6			1882	Buffalo, N. Y.	Buffalo, N. Y.
94106		St. s.	H. J. Warren.	34.58	17.29	58.1	15.2	7.0	200		1891	do.	do.
98254		St. p.	H. K. Bedford.	139.68	139.68	149.0	27.6	4.0			1885	Jeffersonville, Ind.	Wheeling, W. Va.
96269		St. s.	H. L. Brown.	7.01	6.66	35.5	10.0	3.0			1894	Bay Shores, N. Y.	Patchogue, N. Y.
96009		St. s.	H. L. Chamberlin.	56.54	28.27	65.0	16.6	9.4		60	1889	Buffalo, N. Y.	Cleveland, Ohio.
95967		St. p.	H. M. Hoyle.	622.30	622.30	212.2	34.3	5.6			1847	Cincinnati, Ohio	St. Louis, Mo.
95701		St. p.	H. M. Townsend.	89.70	89.70	116.7	18.0	3.1			1882	Wheeling, W. Va.	Memphis, Tenn.
96868		St. s.	H. M. Van Ella.	28.12	19.98	65.4	13.0	5.9			1885	Sheboygan, Wis.	Milwaukee, Wis.
96030	K. H. C. D.	St. shp.	H. M. Whitney.	2,708.63	1,790.87	271.8	43.2	19.2		2,800	1890	Philadelphia, Pa.	Boston, Mass.
96269		St. s.	H. P. Bigelow.	45.87	37.83	67.0	14.3	8.5		80	1893	Baldwinsville, N. Y.	Oswego, N. Y.
95831		St. s.	H. S. Lockwood.	69.50	34.75	61.3	15.4	6.0			1884	South Norwalk, Conn.	Bridgeport, Conn.
95338		St. p.	H. S. McComb.	395.91	395.91	195.8	45.6	6.0			1873	Jeffersonville, Ind.	Paducah, Ky.
95942		St. s.	H. S. Nichols.	65.02	32.51	75.0	18.5	8.1			1888	Athens, N. Y.	New York, N. Y.
95836	K. D. C. L.	St. s.	H. S. Pickands.	625.46	508.97	181.4	32.5	13.4	400		1884	Grand Haven, Mich.	Detroit, Mich.
95729		St. s.	H. T. Caswell.	32.32	17.96	62.0	16.0	6.0			1882	Kingston, N. Y.	Albany, N. Y.
96087		St. p.	H. W. Grady.	74.98	59.14	74.4	29.6	3.5			1890	Patterson, La.	Blashear, La.
96025		St. p.	H. W. Graves.	31.22	31.22	64.6	17.6	3.0	40		1889	New Orleans, La.	New Orleans, La.
11299		St. s.	H. W. Hills.	39.13	21.42	74.0	15.0	6.0			1864	Esopus, N. Y.	Boston, Mass.
95952		St. s.	H. W. Williams.	249.92	172.96	140.0	28.0	10.8			1888	South Haven, Mich.	Grand Haven, Mich.
96136		St. s.	H. M. O. Smith.	98.22	49.11	81.5	19.5	8.6	200		1891	Camden, N. J.	Savannah, Ga.
95603		St. s.	H. Luella Worthington.	375.45	319.61	148.6	27.9	11.5	312		1820	Lorain, Ohio	Marquette, Mich.
95909		St. s.	H. and A. Morse.	133.59	105.81	95.0	17.8	9.0	75		1887	Lockport, N. Y.	Buffalo, N. Y.
96029		St. p.	Haarlem.	382.54	298.93	123.5	31.2	10.5			1889	Greepoint, N. Y.	New York, N. Y.
11653		St. s.	Hackensack.	124.18	88.67	90.0	22.5	7.8			1863	Belleville, N. J.	Baltimore, Md.
95143		St. p.	Hackensack.	917.22	757.01	215.0	50.0	12.3			1871	Hoboken, N. J.	New York, N. Y.
95811		St. s.	Haldee.	17.11	9.65	46.2	14.0	5.1			1884	Freeport, Me.	Maclias, Me.
130230		St. y.	Halcyon.	28.14	21.01	78.0	13.0	6.5			1882	Poughkeepsie, N. Y.	New York, N. Y.
140095		St. y.	Halcyon.	89.05	44.52	109.3	16.5	8.0			1875	Brooklyn, N. Y.	do.
96057		St. y.	Half Moon.	24.63	18.54	68.0	10.5	4.4			1890	New York, N. Y.	Bristol, R. I.
96132	K. J. V. H.	St. y.	Half Moon.	9.69	8.30	37.5	10.4	5.7			1891	do.	New York, N. Y.
95928		St. p.	Halette.	196.80	196.80	161.0	30.5	4.5			1887	Jeffersonville, Ind.	New Orleans, La.
95963		St. s.	Halya.	43.81	34.26	40.0	11.4	4.7			1888	Vashon, Wash.	Fort Benton, Mont.
96148		St. s.	HAMBURG.	1,206.11	833.92	219.2	40.2	10.7			1891	Newburg, N. Y.	New York, N. Y.
11456		St. p.	Hamilton.	584.70	391.02	163.2	33.0	11.9			1862	Brooklyn, N. Y.	do.
95446		St. s.	Hamilton.	11.53	6.59	45.0	10.5	4.5	10		1876	Wilmington, Del.	Fernandina, Fla.
95829		St. s.	Hamilton.	341.72	309.31	131.1	25.2	6.5	1200		1884	do.	Baltimore, Md.
96032		St. p.	Hamilton Diakon.	13.53	11.80	48.6	14.2	3.2			1890	Kissimmee, Fla.	Tampa, Fla.
96171		St. s.	Hamilton A. Mathes.	48.88	24.44	62.0	17.8	7.3			1892	Boston, Mass.	Portsmouth, N. H.
11485		St. s.	Hancock.	48.66	38.93	62.0	17.0	6.9	28		1867	Newburg, N. Y.	Grand Haven, Mich.
96164		St. s.	Handy Andy.	33.35	26.53	48.0	14.0	5.5			1891	Catskill, N. Y.	Albany, N. Y.
95683		St. s.	Handy Boy.	25.56	15.05	54.0	14.5	3.7			1882	West Bay City, Mich.	Port Huron, Mich.
95786		St. p.	Handy No. 2.	118.30	118.30	139.4	25.6	4.3			1883	Cincinnati, Ohio	Wheeling, W. Va.
95475		St. s.	Hannah Sullivan.	28.56	14.28	59.0	14.2	6.0	20		1877	Milwaukee, Wis.	Milwaukee, Wis.
95879		St. y.	Hanniel.	58.18	29.09	88.9	15.0	8.3	1140		1886	Boston, Mass.	Boston, Mass.
95765		St. s.	Hanson H. Keyes.	28.02	14.01	59.5	14.5	6.3			1883	Baltimore, Md.	Baltimore, Md.
95000		St. s.	Harbinger.	54.46	39.35	105.2	19.6	4.2	35		1869	do.	Norfolk, Va.
96127		St. s.	Harbor.	50.02	25.01	64.0	17.0	7.8		150	1891	Philadelphia, Pa.	Philadelphia, Pa.
95456		St. p.	Hard Cash.	248.83	248.83	170.0	35.0	5.0			1876	Pittsburg, Pa.	Mobile, Ala.
95131		St. p.	Harlem.	405.85	343.84	165.0	28.0	8.7			1872	Brooklyn, N. Y.	New York, N. Y.
95960		St. s.	Harlem.	31.90	18.41	60.0	13.6	5.6			1888	City Island, N. Y.	Perth Amboy, N. J.
95972		St. s.	Harlem.	2,209.19	1,858.17	288.0	41.0	22.7			1888	Wyandotte, Mich.	Buffalo, N. Y.
96019		St. s.	Harlem River.	28.17	17.18	63.9	13.2	5.8	50		1889	Brooklyn, N. Y.	New York, N. Y.
96167		St. s.	Harlem River No. 1.	50.87	30.66	64.8	16.3	6.8			1892	New York, N. Y.	do.
95517		St. s.	Harley.	11.78	7.78	39.6	11.4	5.6	22		1878	Buffalo, N. Y.	Port Huron, Mich.
11974		St. s.	Harlow Bailey.	23.59	11.80	54.0	13.0	6.0	42		1869	do.	New York, N. Y.
95071		St. p.	Harmony.	96.32	76.72	100.0	20.0	4.0			1888	Pittsburg, Pa.	Pittsburg, Pa.
95501		St. p.	Harold.	84.13	17.56	58.7	15.7	6.5			1871	Fall River, Mass.	Charleston, S. C.
95988		St. s.	Harold.	186.48	93.24	106.3	24.7	12.5	500		1889	New London, Conn.	New London, Conn.
96205		St. s.	Harold.	14.99	8.16	41.3	13.2	4.6			1895	Brunswick, Me.	Portland, Me.
96124		St. y.	Hawlet.	62.00	28.00	98.5	14.2	9.0	1200		1861	Saunderstown, R. I.	Boston, Mass.
96267	J. P. C. S.	St. shp.	Harrisonburg.	1,283.00	910.38	248.4	37.1	18.3	168		1874	Philadelphia, Pa.	Philadelphia, Pa.
96036		St. s.	Harrison Ludington.	47.26	23.63	62.6	16.0	8.5	175		1890	Manitowoc, Wis.	Marquette, Mich.
96122		St. s.	Harrold.	19.99	10.00	49.0	13.8	6.0	50		1891	Jersey City, N. J.	New York, N. Y.
75365		St. s.	Harry.	16.22	8.11	47.6	14.0	4.6	27		1873	Bordentown, N. J.	Philadelphia, Pa.
95166		St. s.	Harry.	81.16	40.58	86.5	20.0	8.1			1871	Philadelphia, Pa.	do.

1 Formerly st. y. {  
 a Naja.  
 b Edith.  
 c Eugene.

2 Formerly schooner {  
 a Lockout.  
 b U. S. Fish Commission Aloyon.  
 \* Formerly st. s. James M. Molyneux.

† Estimated.  
 ‡ Naphtha.

## MERCHANT STEAM VESSELS OF THE UNITED STATES—Continued.

Official No.	Signal letters.	Rig.	Name of vessel.	Gross tonnage.	Net tonnage.	Length.	Breadth.	Depth.	Nominal horse power.	Indicated horse power.	When built.	Where built.	Home port (where permanent document issues).
						Feet.	Feet.	Feet.					
96048		St. bge.	Harry	143.03	100.46	96.4	22.5	7.6	152		1890	Wilmington, Del.	Trenton, N. J.
95509		St. p.	Harry	37.81	34.81	76.0	19.6	4.0			1878	Franklin, La.	Brashear, La.
95650		St. s.	Harry	77.33	50.22	82.0	23.6	6.0			1881	Tottenville, N. Y.	Providence, R. I.
96187		St. s.	Harry	49.93	32.47	73.5	17.8	7.8			1892	Rondout, N. Y.	Albany, N. Y.
96228		St. p.	Harry No. 2	48.77	48.77	93.0	16.5	3.2			1893	Pittsburg, Pa.	Pittsburg, Pa.
95709		St. s.	Harry Bishop	10.41	8.21	55.0	9.0	3.0			1882	New Albany, Ind.	Brashear, La.
96241		St. s.	Harry Bloom	30.60	15.85	60.2	14.3	3.7			1893	Detroit, Mich.	Detroit, Mich.
95580		St. p.	Harry Brown	772.15	772.15	210.0	49.0	6.0			1879	Pittsburg, Pa.	Pittsburg, Pa.
95884		St. s.	Harry Cottrell	76.16	58.69	75.3	15.4	5.9			1890	Marine City, Mich.	Port Huron, Mich.
96302		St. s.	Harry Lee	34.27	23.40	74.8	18.0	5.0	40		1894	St. Marys, Ga.	St. Marys, Ga.
97440		St. p.	Harry Lodor	45.39	25.10	82.0	15.4	3.6	50		1870	Alexandria, Va.	Alexandria, Va.
96156		St. p.	Harry Lynds	27.08	27.08	64.0	18.0	3.0			1892	White Cloud, Kans.	St. Joseph, Mo.
76798		St. p.	Harry Randall	496.58	418.25	170.6	29.3	8.2	150		1875	Camden, N. J.	Washington, D. C.
95708		St. s.	Harry Reid	58.94	48.00	85.0	18.0	3.5			1882	Madison, Ind.	Burlington, Iowa
95740		St. s.	Harry Roussel	52.24	26.12	70.3	18.0	7.8			1883	Philadelphia, Pa.	Boston, Mass.
95873		St. s.	Harry Schaubel, jr	34.08	17.04	67.0	14.0	6.6	185		1886	do	Philadelphia, Pa.
96147		St. s.	Harry A. Berwind	38.68	19.34	54.0	16.1	6.8	60		1892	do	do
95766		St. p.	Harry D. Knox	91.84	85.09	117.0	21.6	3.4			1883	Harmar, Ohio.	Pittsburg, Pa.
95711		St. s.	Harry E. Packer	1,142.37	962.83	225.8	35.2	17.3			1882	Cleveland, Ohio.	Buffalo, N. Y.
95850		St. s.	Harry G. Barnhurst	36.98	18.49	74.5	16.1	5.7			1885	Eric, Pa.	Eric, Pa.
96109		St. p.	Harry G. Day	440.44	299.50	131.0	25.7	5.5	1100		1891	Lumber City, Ga.	Brunswick, Ga.
96161		St. s.	Harry M. Wall	60.24	30.12	65.4	16.6	7.7	150		1892	Philadelphia, Pa.	Philadelphia, Pa.
95521		St. s.	Harry and Fred	10.77	5.35	36.0	11.6	5.1			1874	New York, N. Y.	New York, N. Y.
95735		St. s.	Harsimus	112.13	56.07	85.0	20.5	8.0			1882	South Amboy, N. J.	do
95687		St. p.	Hartford	91.01	91.01	114.0	22.4	4.8			1882	Wabasha, Minn.	La Crosse, Wis.
96172	K. L. G. P.	St. s.	Hartford	1,337.99	985.69	229.0	40.0	13.0	1,200		1892	Philadelphia, Pa.	Hartford, Conn.
96016		St. p.	Harvest Moon	08.37	56.15	82.0	17.8	3.7			1879	Portland, Ore.	Portland, Ore.
95534		St. p.	Harvest Queen	845.80	697.01	200.0	37.0	7.5			1878	Cello, Ore.	do
96249		St. s.	Harvey Watson	27.74	21.98	50.0	13.0	6.2	40		1893	Saugatuck, Mich.	Grand Haven, Mich.
96201		St. s.	HARVEY H. BROWN	2,073.60	1,874.43	351.4	40.0	21.6			1894	Wyandotte, Mich.	Detroit, Mich.
96108		St. s.	Harvey J. Kendall	398.80	264.01	141.7	30.9	9.2			1892	Marine City, Mich.	Port Huron, Mich.
95555		St. s.	Harvey W. Temple	36.14	18.07	58.3	16.0	6.2			1879	Athens, N. Y.	New York, N. Y.
95591		St. p.	Haasalo	401.64	359.85	109.0	30.0	6.0			1880	The Dalles, Ore.	Portland, Ore.
95520		St. s.	Hattie	0.07	6.07	30.0	6.0	3.0			1875	Red Bank, N. J.	Providence, R. I.
95902		St. s.	Hattie	68.86	53.40	81.1	18.8	6.4			1882	Fair Haven, Mich.	Detroit, Mich.
95804		St. s.	Hattie	97.73	18.87	90.0	14.2	5.3			1884	Washington, D. C.	Washington, D. C.
95948		St. s.	Hattie	14.27	9.54	49.0	10.0	2.5			1887	South Mills, N. C.	Norfolk, Va.
96044		St. s.	Hattie	22.34	11.17	51.0	13.9	5.7			1890	Noank, Conn.	Providence, R. I.
96231		St. y.	Hattie	9.51	6.92	36.0	9.3	4.8			1893	Bridgeport, Conn.	Bridgeport, Conn.
95990		St. s.	Hattie L	16.02	8.46	55.0	13.4	4.5	145		1889	Cleveland, Ohio.	Cleveland, Ohio.
96182		St. p.	Hattie Belle	207.84	129.49	110.0	21.0	4.5			1892	Portland, Ore.	Portland, Ore.
95796		St. p.	Hattie Brown	68.11	58.11	120.0	20.3	3.1			1884	Belle Vernon, Pa.	Cincinnati, Ohio.
96220		St. p.	Hattie Darling	14.27	14.27	60.0	14.0	3.6	50		1893	Rock Island, Ill.	Rock Island, Ill.
95097		St. s.	Hattie Gage	80.82	42.50	70.5	20.0	8.0	20	90	1880	San Francisco, Cal.	San Francisco, Cal.
96233		St. s.	Hattie Hansen	113.50	95.31	71.0	15.7	6.0			1893	Pontiac, Wash.	Pt. Townsend, Wash.
95760		St. s.	Hattie Lloyd	34.38	28.10	68.4	12.3	4.4			1893	Duluth, Minn.	Duluth, Minn.
96151		St. p.	Hattie McDaniel	154.02	90.03	90.5	18.0	2.5	135		1891	Cattlesburg, Tenn.	Nashville, Tenn.
95284		St. s.	Hattie Palmer	90.05	54.04	60.5	19.0	6.0			1874	Greenswich, Conn.	New York, N. Y.
95776		St. p.	Hattie B. Moore	193.97	193.97	171.6	31.2	5.6			1886	Mobile, Ala.	Mobile, Ala.
95743		St. s.	Hattie B. Peruto	163.39	147.80	122.7	20.4	6.7	90		1881	South Haven, Mich.	Chicago, Ill.
95774		St. p.	Havona	885.17	704.41	222.0	31.0	12.0			1890	Greenpoint, N. Y.	Philadelphia, Pa.
95276		St. s.	Havona	1,041.43	874.41	267.7	34.1	17.4	706		1874	Cleveland, Ohio.	Port Huron, Mich.
95852		St. s.	Haven Belle	110.08	59.54	85.0	23.0	6.7			1885	Philadelphia, Pa.	New York, N. Y.
11720		St. p.	Hawk	141.28	141.28	118.0	20.0	4.0			1864	Pittsburg, Pa.	Wheeling, W. Va.
95915		St. s.	Hawthorne	11.58	0.19	37.8	11.9	3.4			1887	Rye, N. Y.	New York, N. Y.
95957		St. p.	Hazel	78.30	53.48	84.0	37.0	5.0	90		1884	Lake Charles, La.	Lake Charles, La.
96184		St. y.	Hazel	46.58	36.13	52.5	13.5	4.5			1892	Charlottesville, N. Y.	Rochester, N. Y.
96293		St. s.	Hazel	11.48	7.18	39.7	9.0	4.5	20	124	1893	Washington, Wis.	Duluth, Minn.
95024		St. s.	Hazel Nell	44.05	25.30	64.0	16.7	7.1			1888	New Baltimore, N. Y.	New York, N. Y.
10913		St. p.	Hazel Kirke	118.09	84.74	107.1	21.6	6.7			1852	New York, N. Y.	New York, N. Y.
96309		St. p.	Hazel Rice	137.62	125.02	125.0	22.6	4.3			1895	Marietta, Ohio	Wheeling, W. Va.
96179		St. s.	Herold	29.52	15.65	62.2	13.3	7.3			1892	Noank, Conn.	Stonington, Conn.
96805		St. c. bt.	Heho	128.01	98.00	95.2	17.8	8.3	20		1880	Tonawanda, N. Y.	New York, N. Y.
95684		St. s.	Hecla	1,110.29	909.63	224.0	34.3	17.8			1882	Buffalo, N. Y.	Ogdensburg, N. Y.
96217		St. p.	Hector	19.78	10.86	39.0	11.5	4.2		30	1882	Brewer, Me.	Bangor, Me.
95094		St. s.	Helen	550.80	471.76	150.0	28.0	7.3	283		1871	Wilmington, Del.	Baltimore, Md.
96040		St. p.	Helen	20.05	12.84	63.8	12.7	4.0			1884	Buffalo, N. Y.	Pensacola, Fla.
96290		St. s.	Helen	29.04	13.02	60.6	11.4	5.4	1100		1895	Detroit, Mich.	Detroit, Mich.
96027		St. p.	Helen Denham	145.56	114.49	81.0	22.5	8.5			1889	Eustis, Fla.	Jacksonville, Fla.
95332		St. p.	Helen Mir	133.01	133.61	120.0	23.0	4.0			1872	Odessa, Wis.	La Crosse, Wis.
11950		St. s.	Helen Smith	57.20	28.94	80.0	16.6	3.4	8		1870	Roanoke, N. C.	Norfolk, Va.
96270		St. s.	Helen Taylor	82.87	55.39	56.4	30.2	3.8	20		1894	Grand Haven, Mich.	Grand Haven, Mich.

1 Formerly st. p. John W. Thompson.

2 Formerly U. S. at. p. Cosmopolitan.

3 Formerly st. p. Peter Crary.

† Estimated.

## MERCHANT STEAM VESSELS OF THE UNITED STATES—Continued.

Official No.	Signal let- ters.	Rig.	Name of vessel.	Gross tonnage.	Net tonnage.	Length.	Breadth.	Depth.	Nominal horse power.	Indicated horse power.	When built.	Where built.	Home port (where permanent docu- ment issued).
						Feet.	Feet.	Feet.					
95293		St. a.	Helen M. Pierce.....	33.95	17.23	66.7	13.7	5.2			1874	Gloucester, Mass.	Philadelphia, Pa.
96294		St. a.	Helen May Butler.....	56.66	33.77	75.4	18.8	7.0	160		1895	West Mystic, Conn.	Providence, R. I.
95970		St. a.	Helena.....	2,083.23	1,578.00	275.5	40.2	30.3	1900		1888	Sheboygan, Wis.	Milwaukee, Wis.
95744		St. a.	Helene.....	24.56	12.50	63.2	13.9	5.5			1883	Fairport, Ohio	Cleveland, Ohio.
95927		St. p.	Helene Schulerberg.....	107.95	107.05	130.3	25.4	9.3			1874	Jeffersonville, Ill.	Rock Island, Ill.
96226		St. s.	Help.....	14.49	14.49	50.0	14.0	3.5			1893	Jeffersonville, Ind.	Louisville, Ky.
90111	K. J. N. C.	St. y.	Helvetia.....	37.12	18.56	72.2	24.7	5.3	151	142	1887	New Orleans, La.	Sandusky, Ohio.
95036		St. p.	Henrietta.....	90.45	72.07	100.7	28.0	5.7	95		1879	Oakleaf, Wis.	Duluth, Minn.
95573		St. p.	Henrietta.....	256.35	195.80	126.2	24.0	4.3			1879	Stillwater, Minn.	St. Paul, Minn.
76076		St. s.	Henrietta.....	153.41	153.41	139.0	24.0	4.3			1875	Portland, Me.	Portland, Me.
95350		St. s.	Henrietta.....	45.03	22.52	62.9	16.1	6.5	100		1890	Covington, Ky.	Cincinnati, Ohio.
96239		St. p.	Henrietta.....	48.59	48.59	101.5	16.3	3.6			1893	New Iberia, La.	Brashear, La.
96239		St. p.	Henrietta.....	62.95	52.10	91.0	22.0	4.0			1876	Buffalo, N. Y.	Cleveland, Ohio.
85501		St. s.	Henry.....	30.33	16.00	60.8	14.8	6.5	56		1882	Norwalk, Conn.	Bridgeport, Conn.
95997		St. a.	Henry J.....	42.42	26.90	63.0	18.6	6.2	25		1879	Buffalo, N. Y.	Charleston, S. C.
95572		St. a.	Henry Back.....	50.54	40.48	64.7	16.4	7.0	70		1880	Cleveland, Ohio.	Cleveland, Ohio.
95810		St. a.	Henry Chisholm.....	1,775.37	1,332.18	256.5	39.3	20.3	1,707		1893	Covington, Ky.	Cincinnati, Ohio.
95702		St. p.	Henry De Bus.....	193.45	193.45	143.3	28.3	5.4			1893	Brooklyn, N. Y.	Milwaukee, Wis.
96206		St. a.	Henry Gust.....	37.50	18.75	60.9	15.9	6.0			1890	Brooklyn, N. Y.	New York, N. Y.
95052		St. a.	Henry Hehn.....	43.85	21.98	62.7	17.5	7.5			1880	do	Georgetown, S. C.
95454		St. a.	Henry Lloyd.....	13.01	7.00	40.5	12.2	4.8	80		1877	West Troy, N. Y.	Albany, N. Y.
95503		St. a.	Henry Lobdel.....	18.54	15.04	40.0	16.0	3.0	16		1881	Mound City, Ill.	St. Louis, Mo.
95660		St. p.	Henry Lowrey.....	646.79	446.79	209.6	35.2	5.3			1883	Evansville, Ind.	New Orleans, La.
95780		St. p.	Henry Marx.....	357.35	199.57	138.0	30.0	4.5			1854	Williamsburg, N. Y.	Bangor, Me.
11129		St. p.	Henry Morrison.....	259.09	175.48	120.9	21.7	7.2	150		1874	Buffalo, N. Y.	Ogdenburg, N. Y.
95273		St. a.	Henry Plumb.....	92.78	46.39	79.0	18.4	6.6	125		1882	Greenpoint, N. Y.	Salem, Mass.
95695		St. a.	Henry Preston, Jr.....	38.16	19.11	61.5	16.0	6.9			1883	Jeffersonville, Ind.	St. Louis, Mo.
95770		St. p.	Henry Sackman.....	619.04	619.04	254.0	48.0	6.0			1891	Grand Haven, Mich.	Milwaukee, Wis.
96098		St. a.	Henry Tray.....	27.28	15.95	61.2	14.0	5.9	40		1871	Philadelphia, Pa.	Calais, Me.
95126		St. a.	Henry Wellman.....	38.71	19.35	67.0	16.0	6.3	45		1881	Branchport, N. J.	Perth Amboy, N. J.
95674		St. a.	Henry Whitney.....	9.10	5.62	36.4	8.5	2.4			1873	Chester, Pa.	New York, N. Y.
95227		St. a.	Henry A. Crawford.....	52.03	26.02	78.0	18.2	7.6			1882	City Island, N. Y.	Do.
95880		St. a.	Henry A. Peck.....	45.96	22.98	68.5	17.0	7.2			1873	Philadelphia, Pa.	Philadelphia, Pa.
95197		St. a.	Henry C. Fox.....	10.56	9.79	54.6	13.2	5.7	30		1853	New York, N. Y.	New York, N. Y.
13167		St. p.	Henry E. Bishop.....	631.47	508.37	230.0	30.5	9.6			1882	Grand Haven, Mich.	Duluth, Minn.
95694		St. a.	Henry F. Brower.....	30.12	15.06	60.0	15.4	6.9			1883	Cleveland, Ohio.	Sandusky, Ohio.
95950		St. a.	Henry J. Johnson.....	1,713.39	1,443.06	260.0	40.2	19.6	1,000		1891	Jeffersonville, Ind.	St. Louis, Mo.
96115		St. p.	Henry L. Clark.....	287.07	287.07	172.0	45.0	5.0			1855	Philadelphia, Pa.	Philadelphia, Pa.
11347	H. K. F. J.	St. a.	Henry L. Gave.....	493.22	325.03	165.0	23.0	7.9	85		1890	Baltimore, Md.	Baltimore, Md.
96059		St. s.	Henry L. Korter.....	19.66	12.00	44.9	13.0	5.8	50		1862	New Baltimore, N. Y.	New York, N. Y.
11407		St. a.	Henry L. Watt.....	39.07	19.54	65.2	10.4	7.5			1-90	Murrayville, W. Va.	Cincinnati, Ohio.
96079		St. p.	Henry M. Stanley.....	293.77	293.77	189.0	32.4	5.5			1890	Eddyville, N. Y.	New York, N. Y.
95620		St. a.	Henry R. Heath.....	42.74	21.37	64.5	17.0	7.3			1890	Detroit, Mich.	Ogdenburg, N. Y.
96056		St. a.	Henry R. James.....	2,046.01	1,652.71	240.0	42.0	23.4			1875	Buffalo, N. Y.	Chicago, Ill.
95382		St. a.	Henry S. Sill.....	35.41	17.71	62.8	15.8	7.5	77		1865	Myrtle, Conn.	New York, N. Y.
95361		St. s.	Henry T. Siason.....	84.17	58.60	97.0	20.4	7.0	130		1861	Philadelphia, Pa.	Do.
90130		St. a.	Henry U. Palmer.....	137.88	68.94	96.8	22.1	10.2			1881	Lake Minnetonka, Minn.	Bozota, Mass.
11617		St. a.	Henry W. Johnson.....	222.02	165.84	95.4	25.4	7.7			1876	Wilmington, Del.	Plattsburg, N. Y.
95709		St. p.	Henry W. Longfellow.....	40.89	40.89	76.0	14.5	3.7			1878	Stockton, Cal.	San Francisco, Cal.
78197		St. s.	Herald.....	116.89	58.45	102.0	22.4	10.2			1886	Aberdeen, Wash.	Astoria, Oreg.
95441		St. a.	Herald.....	39.44	39.44	81.2	11.9	5.5	202		1885	Boston, Mass.	New Bedford, Mass.
95524		St. p.	Herald.....	293.95	206.89	127.5	28.0	5.8	400		1887	Rocky Hill, Conn.	New York, N. Y.
95937		St. a.	Herald.....	33.20	19.02	61.4	14.9	5.3	50		1894	Evansville, Ind.	Evansville, Ind.
90185		St. s.	Herald.....	18.56	9.28	63.0	9.5	6.1			1861	Wilmington, Del.	Philadelphia, Pa.
42894		St. a.	Herbert.....	157.84	112.87	102.0	28.2	8.5			1872	Camden, N. J.	Albany, N. Y.
90280		St. s.	Herbert Moran.....	51.98	51.98	94.0	15.5	5.6			1876	Winneconne, Wis.	Pensacola, Fla.
11534		St. s.	Hercules.....	84.93	51.35	78.9	18.0	9.4			1878	San Francisco, Cal.	San Francisco, Cal.
95443		St. s.	Hercules.....	119.16	59.56	111.4	22.8	10.6			1880	Camden, N. J.	Baltimore, Md.
95519		St. p.	Hercules.....	41.56	41.56	75.4	19.7	4.7	60		1882	do	Charleston, S. C.
95546		St. s.	Hercules.....	96.71	48.36	90.0	21.0	11.9			1888	do	New York, N. Y.
95605		St. s.	Hercules.....	155.70	86.47	108.0	22.0	10.0			1892	Bath, Me.	Bath, Me.
95727		St. s.	Hercules.....	70.02	35.01	77.2	18.0	8.4			1892	Jacksonville, Fla.	Jacksonville, Fla.
95943		St. a.	Hercules.....	141.62	70.81	101.5	20.6	10.8			1892	St. Francis, Ark.	Memphis, Tenn.
90154		St. p.	Hercules.....	800.99	696.00	200.6	37.6	12.1	800		1871	Cincinnati, Ohio	Cincinnati, Ohio.
96201		St. p.	Hercules.....	52.66	26.33	55.6	20.6	3.0			1882	Millbridge, Me.	Portland, Me.
90205		St. p.	Hercules.....	9.91	9.91	31.0	19.6	3.4			1887	Philadelphia, Pa.	Boston, Mass.
9084		St. p.	Hercules Carrel.....	217.68	217.68	133.0	28.2	5.2			1878	Nonak, Conn.	Newport, R. I.
95698		St. s.	Herman Reasing.....	26.50	15.82	56.4	14.3	6.2	60		1887	Athens, N. Y.	Albany, N. Y.
95603	K. D. P. V.	St. s. hp.	Herman Winter.....	2,625.93	1,768.60	271.8	41.6	19.2			1889	San Francisco, Cal.	Los Angeles, Cal.
95510		St. s.	Herman S. Caswell.....	114.07	63.63	82.8	17.7	7.3					
95919		St. s.	Herman Livingston.....	35.83	28.53	63.0	17.0	5.2					
95692		St. s.	Hermosa.....	313.42	249.17	133.5	24.8	11.8	120	265	1889	San Francisco, Cal.	Los Angeles, Cal.

† Formerly st. p. { a J. E. Staples.  
b David Bronson.

‡ Formerly st. a. George B. Dickson.  
§ Formerly st. p. Josephine.  
¶ Formerly st. a. Joseph Bartram.

‡ Formerly U. S. at a. Rescue.  
§ Formerly st. p. Champion No. 3.  
† Estimated.



## MERCHANT STEAM VESSELS OF THE UNITED STATES—Continued.

Official No.	Signal letters.	Rig.	Name of vessel.	Gross tonnage.	Net tonnage.	Length.	Breadth.	Depth.	Normal horse power.	Indicated horse power.	When built.	Where built.	Home port (where permanent document issued).
						Feet.	Feet.	Feet.					
11828		St. p.	<i>Heroine</i> .....	180.14	90.07	178.0	19.2	7.0	180		1862	Glasgow, Scotland	Mobile, Ala.
90054		St. a.	<i>Heaper</i> .....	1,858.50	1,539.98	250.3	41.6	20.2			1890	Cleveland, Ohio	Cleveland, Ohio.
95642		St. a.	<i>Heasle</i> .....	54.95	39.12	80.0	14.4	4.8	100		1881	Tottenville, N. Y.	Brunswick, Ga.
95696		St. a.	<i>Hetty Agnes</i> .....	82.86	49.00	75.5	20.5	6.1			1862	Boston, Mass.	Boston, Mass.
26654		St. a.	<i>Hewitt Boice</i> .....	38.23	19.12	64.0	15.0	7.0	50		1863	Philadelphia, Pa.	New York, N. Y.
95600		St. a.	<i>Hilawatha</i> .....	1,396.72	1,159.00	234.5	36.1	19.0			1880	Gibraltar, Mich.	Sandusky, Ohio.
96072		St. p.	<i>Hilawatha</i> .....	240.45	240.45	145.6	30.0	5.5			1890	Marletta, Ohio	Galveston, Tex.
96244		St. a.	<i>Hilawatha</i> .....	19.57	9.79	49.0	10.0	6.0	21	125	1892	Benicia, Cal.	San Francisco, Cal.
95636		St. y.	<i>Hilawatha</i> .....	8.55	6.02	52.5	9.0	4.5	130		1893	Camden, Me.	Camden, Me.
95969		St. p.	<i>Hibernia</i> .....	157.06	157.06	135.0	25.0	4.0			1881	Rock Castle, W. Va.	Wicksburg, Miss.
96174		St. a.	<i>High Bridge</i> .....	11.51	6.57	47.0	11.7	4.0			1871	Philadelphia, Pa.	New York, N. Y.
96276		St. a.	<i>Highland</i> .....	21.73	15.74	57.0	12.6	4.1		20	1892	Baltimore, Md.	Baltimore, Md.
95423		St. p.	<i>Highland Beach</i> .....	14.43	14.43	60.0	17.6	3.2			1894	Red Bank, N. J.	Perth Amboy, N. J.
11707		St. p.	<i>Highlander</i> .....	135.48	74.39	80.5	25.4	9.2			1876	Greenpoint, N. Y.	New York, N. Y.
95482		St. a.	<i>Hilton</i> .....	196.28	141.66	119.0	23.4	8.4			1867	East Saginaw, Mich.	Milwaukee, Wis.
95771		St. y.	<i>Hinda</i> .....	58.48	34.90	74.6	15.4	8.0	113		1886	Baltimore, Md.	Chicago, Ill.
95232		St. a.	<i>Hinton</i> .....	90.87	45.34	65.3	19.0	9.0			1883	Philadelphia, Pa.	Newport News, Va.
95666		St. a.	<i>Hiram Bender</i> .....	18.44	10.44	47.4	12.8	5.4			1873	Albany, N. Y.	Albany, N. Y.
95781		St. a.	<i>Hiram R. Bond</i> .....	230.63	138.46	113.0	26.0	7.7			1888	Milwaukee, Wis.	Milwaukee, Wis.
96004		St. a.	<i>Hiram W. Dixon</i> .....	329.43	255.29	147.2	26.0	9.0			1883	Myrtle, Conn.	Chicago, Ill.
96247	K. L. W. F.	St. y.	<i>Hiram R. Sibley</i> .....	1,123.93	1,123.93	221.0	37.0	21.6			1890	East Saginaw, Mich.	Port Huron, Mich.
96234		St. y.	<i>Hirondelle</i> .....	35.90	26.00	74.9	13.6	7.0			1893	Nyack, N. Y.	New York, N. Y.
95667		St. p.	<i>Hittite</i> .....	12.64	8.32	54.5	12.6	3.4			1893	Norwalk, Fla.	Jacksonville, Fla.
95255		St. a.	<i>Hoboken</i> .....	831.58	654.31	200.0	35.5	12.5			1881	Newburg, N. Y.	New York, N. Y.
96062		St. a.	<i>Hoffnung</i> .....	21.49	10.75	48.7	12.0	5.0			1873	Sheboygan, Wis.	Milwaukee, Wis.
95939		St. p.	<i>Hoffnung Bros</i> .....	58.15	28.08	61.6	15.4	8.5	90		1890	do.	do.
11594	H. V. G. M.	St. a.	<i>Hollister</i> .....	15.76	15.48	46.0	15.8	3.3	18		1888	Glastonbury, Conn.	Hartford, Conn.
96142	K. L. C. H.	St. a.	<i>Holmdel</i> .....	590.65	352.91	161.4	28.7	8.4			1866	Key Port, N. J.	New York, N. Y.
96266		St. a.	<i>Homer</i> .....	501.17	331.04	146.0	33.8	17.0			1891	Bandon, Oreg.	San Francisco, Cal.
96618		St. p.	<i>HOMER</i> .....	81.95	15.98	52.6	15.2	6.5			1894	Newburg, N. Y.	Albany, N. Y.
95920	K. D. T. G.	St. a.	<i>Homer B.</i> .....	30.08	30.08	90.0	16.6	2.6			1889	Racine, Ohio	Wheeling, W. Va.
96280		St. p.	<i>Homer Ramadell</i> .....	1,181.43	822.99	225.0	32.5	11.8	200		1887	Newburg, N. Y.	Albany, N. Y.
96206		St. a.	<i>Honestad</i> .....	30.24	30.24	75.0	18.0	5.5			1894	Pittsburg, Pa.	Pittsburg, Pa.
11490		St. a.	<i>HONEY BROOK</i> .....	373.28	186.63	126.2	26.0	15.2	600		1892	Philadelphia, Pa.	New York, N. Y.
96283		St. p.	<i>Honeyauklee</i> .....	138.12	69.06	126.0	20.4	10.2				Bought of United States.	Albany, N. Y.
95960		St. p.	<i>Hoo Too</i> .....	82.72	78.59	106.7	27.8	4.1			1894	Pattersonville, La.	Brashear, La.
95161		St. a.	<i>Hope</i> .....	854.32	626.40	197.6	35.3	13.1			1885	Newburg, N. Y.	New York, N. Y.
95167		St. p.	<i>Hope</i> .....	142.24	123.47	80.0	30.1	6.9			1872	Brooklyn, N. Y.	do.
96045		St. a.	<i>Hope</i> .....	74.15	63.38	86.0	26.4	4.5	50		1870	San Francisco, Cal.	San Francisco, Cal.
95608		St. a.	<i>Hope</i> .....	11.39	5.70	42.0	11.0	5.0			1876	Toledo, Ohio	Marquette, Mich.
96045		St. a.	<i>Hope</i> .....	14.01	7.00	38.2	11.2	5.2			1890	Elk Creek, Pa.	Erie, Pa.
95698		St. a.	<i>Horace A. Tuttle</i> .....	1,585.12	1,354.95	250.0	38.8	20.0			1847	Cleveland, Ohio	Cleveland, Ohio.
96044		St. p.	<i>Horace B. Freeman</i> .....	67.37	33.09	76.3	18.5	8.5			1849	New Brighton, N. Y.	New York, N. Y.
96004		St. a.	<i>Horatius</i> .....	93.70	46.85	101.0	20.4	4.9			1891	Corpus Christi, Tex.	Galveston, Tex.
96056		St. a.	<i>Hornet</i> .....	14.59	9.19	56.0	11.8	4.1	10		1889	Brooklyn, N. Y.	New York, N. Y.
95188		St. a.	<i>Hornet</i> .....	15.22	7.01	36.0	12.2	4.3	16		1890	Port Madison, Wash.	Seattle, Wash.
95724		St. p.	<i>Hornet No. 2</i> .....	289.05	289.05	156.0	28.0	5.5			1869	Pittsburg, Pa.	Pittsburg, Pa.
96227		St. a.	<i>Horry</i> .....	56.19	37.23	75.0	17.2	2.2			1882	Conway, S. C.	Georgetown, S. C.
116688		St. a.	<i>Hortense</i> .....	129.70	64.85	99.0	21.0	8.6	300		1893	Camden, N. J.	Galveston, Tex.
95393		St. p.	<i>Hortense</i> .....	15.13	7.57	49.3	12.0	4.7			1879	Brooklyn, N. Y.	Newark, N. J.
980		St. a.	<i>Hotsap</i> .....	89.37	80.37	110.0	22.4	3.5			1875	Evansville, Ind.	Louisville, Ky.
95031		St. a.	<i>Howard</i> .....	195.48	97.74	114.5	22.2	10.0			1864	Wilmington, Del.	Duluth, Minn.
95679		St. a.	<i>Howard</i> .....	43.28	21.64	64.8	17.4	7.0			1881	Philadelphia, Pa.	New York, N. Y.
95926		St. a.	<i>Howard</i> .....	179.11	168.64	101.2	20.2	8.0			1882	Kingston, N. Y.	do.
96308	K. M. H. N.	St. a. shp.	<i>Howard</i> .....	75.63	44.13	92.3	18.6	4.5	25		1887	Newbern, N. C.	Newbern, N. C.
95984		St. p.	<i>Howard W.</i> .....	2,551.98	1,757.16	270.0	42.0	32.0	12,400		1895	Wilmington, Del.	Wilmington, Del.
6255		St. a.	<i>Howard Carroll</i> .....	18.79	9.40	59.0	12.3	4.4	50		1805	Philadelphia, Pa.	New York, N. Y.
96098		St. p.	<i>Howard Carroll</i> .....	656.28	489.44	207.0	31.5	9.2			1863	Key Port, N. J.	do.
96301		St. p.	<i>Howard P. Simmons</i> .....	48.97	24.49	69.6	18.0	8.0			1886	Port Richmond, N. Y.	New York, N. Y.
96348		St. a.	<i>Howell</i> .....	28.48	28.48	80.0	22.0	8.0			1895	McIntyre, Fla.	Apalachicola, Fla.
95899		St. a.	<i>Howell</i> .....	63.36	38.10	79.9	20.1	7.9	60		1873	Philadelphia, Pa.	Portsmouth, N. H.
95800	J. P. R. K.	St. a. shp.	<i>Howland</i> .....	27.31	13.66	50.0	10.0	6.6			1886	Brooklyn, N. Y.	Brunswick, Ga.
95401		St. a.	<i>Hudson</i> .....	1,872.68	1,809.68	287.6	34.0	23.0			1874	Wilmington, Del.	New York, N. Y.
95878		St. p.	<i>Hudson</i> .....	78.05	40.76	82.3	19.0	8.8			1875	Philadelphia, Pa.	do.
95953		St. a.	<i>Hudson</i> .....	741.76	620.07	223.0	37.6	6.3			1886	Pittsburg, Pa.	Pittsburg, Pa.
96258		St. a.	<i>Hudson</i> .....	2,204.14	1,853.37	288.0	41.0	22.7			1888	Wyandotte, Mich.	Buffalo, N. Y.
11927		St. p.	<i>Hudson City</i> .....	20.74	10.37	43.0	13.7	6.4	525		1894	Buffalo, N. Y.	do.
95179		St. a.	<i>Hudson Pet</i> .....	1,008.95	800.50	203.0	35.7	12.9	19		1867	Brooklyn, N. Y.	New York, N. Y.
96585		St. a.	<i>Hudson Taylor</i> .....	14.39	7.20	45.4	18.8	4.4			1872	Bordentown, N. J.	Apalachicola, Fla.
96840		St. p.	<i>Hugh Barr</i> .....	89.40	28.96	87.0	13.0	4.0			1879	Philadelphia, Pa.	Albany, N. Y.
		St. p.	<i>Hugh Barr</i> .....	60.26	33.26	70.4	18.5	3.6			1885	White River, Ind.	Evansville, Ind.

1 Formerly blockade runner *Heroine*.  
 2 Formerly st. a. } a William Cramp.  
 3 Formerly st. a. } b Carston Offeman.  
 4 Formerly U. S. Q. M. st. a. Gen. Green.

5 Formerly U. S. st. a. W. O. Fargo.  
 6 Formerly st. a. Snap.  
 7 Formerly } a. a. Admiral D. D. Porter.  
 8 Formerly } b. British st. a. Howard.

9 Formerly st. a. } a Howard.  
 10 Formerly st. a. } b N. S. Briggs.  
 11 Formerly st. p. D. R. Martin.  
 12 Estimated

## MERCHANT STEAM VESSELS OF THE UNITED STATES—Continued.

Official No.	Signal letters.	Flag.	Name of vessel.	Gross tonnage.	Net tonnage.	Length.	Breadth.	Depth.	Nominal horse power.	Indicated horse power.	When built.	Where built.	Horse power (where permanent document issued).
95905		St. a.	Hugh Bond	10.91	5.46	32.6	10.0	5.4	120		1838	Brooklyn, N. Y.	New York, N. Y.
93148		St. a.	Hugh McFadden	18.61	9.31	50.0	11.1	8.1	37		1871	Philadelphia, Pa.	Norfolk, Va.
90993		St. a. bt.	Hugo Keller	129.78	105.06	92.0	17.7	9.3		40	1890	Ithaca, N. Y.	Buffalo, N. Y.
95405		St. a.	Humboldt	888.92	293.65	150.5	25.8	9.6	140		1875	Eureka, Cal.	San Francisco, Cal.
95471		St. a.	Hunter	224.83	181.10	133.6	18.0	7.8	75		1877	Philadelphia, Pa.	Chicago, Ill.
95793		St. a.	Hunter	104.50	52.25	96.0	21.7	10.4			1883	Cove Bay, Oregon	San Francisco, Cal.
11732		St. p.	Hunter No. 2	91.22	91.22	103.7	17.0	3.5			1883	Pittsburg, Pa.	Pittsburg, Pa.
11282		St. a.	Hunter Savidge	14.17	8.29	43.5	12.8	4.9	30		1896	Ferrysburg, Mich.	Grand Haven, Mich.
95943		St. a.	Huntington	221.56	136.11	101.5	24.3	8.5			1898	Athens, N. Y.	New York, N. Y.
95908		St. a.	Huntress	114.67	79.65	109.0	18.0	6.2	45		1890	Buffalo, N. Y.	Buffalo, N. Y.
90300	K. M. H. F.	St. l. y.	Huntress	81.76	55.60	104.2	18.1	8.7			1895	Nyack, N. Y.	Hartford, Conn.
98303		St. a.	Huntress	26.99	24.47	58.3	12.2	4.2	50		1895	Camden, N. J.	Philadelphia, Pa.
90216		St. p.	Huntsville	86.90	89.99	125.0	24.0	4.0			1893	Jeffersonville, Ind.	Nashville, Tenn.
90901		St. a.	Huron Belle	23.50	11.75	50.0	12.5	5.9			1889	Sand Beach, Mich.	Port Huron, Mich.
11579		St. a.	Huron City	368.81	277.33	167.8	29.0	10.3	201		1887	Sandusky, Ohio	Detroit, Mich.
95105		St. a.	Hurricane	28.56	19.28	75.7	14.4	6.0	30		1871	Rockland, Me.	Rockland, Me.
95611		St. a. bt.	Hurst	129.20	163.56	95.8	17.5	8.9			1890	Havana, N. Y.	Buffalo, N. Y.
155191		St. a.	Huscar	39.37	39.37	82.0	14.9	4.7			1890	Spottsville, Ky.	Evansville, Ind.
116420		St. a.	Hustler	29.64	14.72	60.0	14.8	7.6	91		1875	Baltimore, Md.	Norfolk, Va.
115517		St. p.	Hustler	150.10	150.10	125.0	22.0	4.0			1876	Pittsburg, Pa.	Pittsburg, Pa.
96097		St. p.	Hustler	204.26	129.89	102.0	21.6	7.0			1891	Portland, Oreg.	Portland, Oreg.
96146		St. a.	Hustler	192.20	119.86	99.0	20.7	9.5			1891	Athens, N. Y.	New York, N. Y.
96210		St. p.	Hustler	28.59	15.61	53.0	23.0	4.0			1893	Jacksonville, Fla.	Jacksonville, Fla.
95621		St. p.	Huston Combs No. 3	96.96	95.96	98.0	22.0	3.4			1890	Bowling Green, Ky.	Memphis, Tenn.
95800		St. a.	Hypocis	47.83	23.93	69.0	16.0	7.0	88		1884	Philadelphia, Pa.	Galveston, Tex.
96209		St. a.	Hypoluxo	10.22	9.81	25.0	9.0	2.6			1883	Hypoluxo, Fla.	St. Augustine, Fla.
I.													
100439		St. a.	I. X. L.	12.51	10.11	41.5	14.0	3.0	97		1886	Lorain, Ohio	Cleveland, Ohio.
100466		St. a.	I. B. Hamblen	36.79	18.40	75.0	14.4	5.5	45		1891	East Providence, F. I.	Providence, R. I.
100468		St. a.	I. J. Merritt	354.45	177.23	141.9	23.9	13.6	69		1884	Tottenville, N. Y.	New York, N. Y.
100511		St. y.	I. L. Murray	8.95	5.66	30.7	9.6	4.0	20		1891	Cornwall, Pa.	Philadelphia, Pa.
100325		St. a.	I. M. Weston	95.11	57.66	99.5	18.0	7.9			1883	Grand Haven, Mich.	Grand Haven, Mich.
100951		St. a.	I. N. Foster	255.79	277.85	184.9	23.2	11.8			1872	Port Huron, Mich.	Milwaukee, Wis.
100440		St. p.	I. N. Hoek	55.95	55.95	109.9	19.4	3.0			1899	Marletta, Ohio	Paducah, Ky.
100378		St. p.	I. N. Buntin No. 2	195.96	142.56	131.0	24.8	4.0			1884	Pittsburg, Pa.	Pittsburg, Pa.
100277		St. a.	I. P. Mercereau	81.81	29.70	64.4	15.5	5.2			1881	Tottenville, N. Y.	New York, N. Y.
100599		St. a.	I. W. Durham	27.78	18.99	58.5	13.5	7.4	36		1873	Philadelphia, Pa.	Philadelphia, Pa.
100597		St. a.	I. W. Nicholas	2,424.03	1,857.14	322.3	42.0	21.9			1894	Cleveland, Ohio	Cleveland, Ohio.
100354		St. a. bt.	I. Watson Stephenson	639.26	67.62	172.0	35.0	11.9			1895	West Bay City, Mich.	Milwaukee, Wis.
100990		St. y.	I. and M. O.	90.73	67.62	96.5	17.0	6.8	60		1893	Lockport, Ill.	Chicago, Ill.
12493		St. a.	I. King	184.35	99.49	111.5	22.5	10.2	75		1873	New Brunswick, N. J.	Boston, Mass.
100938		St. a.	I. do	138.97	69.49	64.0	13.7	5.3	75		1877	Philadelphia, Pa.	Bath, Me.
100970		St. a.	I. do	99.25	49.63	64.0	13.7	5.3	40		1870	do	Beaufort, S. C.
100120		St. a.	I. do	57.25	38.25	82.8	20.7	4.8	50		1872	Mount Clemens, Mich.	Port Huron, Mich.
100281		St. p.	I. do	20.91	20.19	59.4	14.8	6.8			1878	Berkley, Va.	Norfolk, Va.
100505		St. p.	I. do	97.73	37.73	80.5	14.8	6.8			1878	Jeffersonville, Ind.	Paducah, Ky.
100956		St. p.	I. do	763.67	563.47	190.0	54.8	9.3	400		1891	Wilmingon, Del.	Baltimore, Md.
100551		St. p.	I. do	28.91	28.91	52.0	22.8	4.4			1832	Communiapaw, N. J.	New York, N. Y.
100499		St. a.	I. do	35.96	15.62	66.0	17.0	3.5			1884	Galley Landing, Ind.	Nashville, Tenn.
100492		St. y.	I. do E.	11.98	9.00	39.8	10.8	4.1	10		1897	St. Augustine, Fla.	St. Augustine, Fla.
100452		St. y.	I. do M.	181.92	146.85	132.0	23.5	9.0	130		1897	Cahoon, Wis.	Grand Haven, Mich.
100973		St. a.	I. do Burton	14.59	7.20	51.1	8.2	3.6			1890	Detroit, Mich.	Detroit, Mich.
100151		St. p.	I. do May	92.93	16.47	64.0	16.5	7.8	75	125	1898	San Francisco, Cal.	San Francisco, Cal.
100502		St. p.	I. do Mc	42.32	34.25	78.8	19.0	3.3			1873	Rockwood, Mich.	Detroit, Mich.
100310		St. a. bt.	I. do Meyer	66.51	65.81	100.0	28.0	3.6			1875	Grafton, Ill.	Rock Island, Ill.
100353		St. a.	I. do Patton	33.95	33.95	62.2	16.1	3.5			1894	Chester, Ill.	St. Louis, Mo.
100372		St. p.	I. do Smith	138.19	108.04	97.0	17.8	9.1			1881	Rockester, N. Y.	Buffalo, N. Y.
12203		St. a.	I. do E. Vail	26.92	13.48	74.8	13.8	4.0			1894	Dubuque, Iowa	St. Louis, Mo.
12440		St. a.	I. do L. Tebo	44.14	44.14	111.6	17.9	3.6			1894	Parkersburg, W. Va.	Wheeling, W. Va.
100293		St. a.	I. do M. Dalby	68.13	61.87	85.0	22.0	4.0			1859	Greenport, N. Y.	Niagara, N. Y.
12408		St. a.	I. do M. Stevens	63.90	31.50	75.5	17.2	3.9	60		1868	Philadelphia, Pa.	New York, N. Y.
12009		St. a.	I. do	97.99	54.00	74.5	19.0	3.0			1891	Boston, Mass.	Boston, Mass.
12308		St. p.	I. do	22.55	12.65	44.5	11.2	6.5	30		1893	Buffalo, N. Y.	Grand Haven, Mich.
12490		St. a.	I. do	1,110.97	966.98	220.5	63.0	12.2			1883	Cleveland, Ohio	Grand Haven, Mich.
100395		St. y.	I. dolette	379.15	178.82	147.1	25.6	6.4	70		1890	Oswego, Wash.	Pt Townsend, Wash.
100381		St. y.	I. do	22.82	14.71	48.8	11.8	5.9			1894	Buffalo, N. Y.	Athens, N. Y.
100491		St. a.	I. do	17.99	8.95	31.9	9.6	3.6			1895	Sallyburg, Mass.	New York, N. Y.
100491		St. a.	I. do	44.98	23.61	69.5	13.9	5.4	130		1895	Buffalo, N. Y.	Buffalo, N. Y.
100276		St. y.	I. do	39.33	18.13	84.7	14.2	3.4			1891	Cleveland, Ohio	Cleveland, Ohio.
		St. y.	I. do	18.41	7.98	35.6	8.8	3.8	84		1891	West, R. I.	New York, N. Y.

Formerly St. a. Orphan Girl.  
Formerly St. a. S. M. Johnson.

Formerly St. p. {  
Formerly St. p. {  
J. S. Wood.

Formerly St. a. Baltic.  
Formerly St. a. Grayhound.

Estimated.  
Composite.

Naphtha.

## MERCHANT STEAM VESSELS OF THE UNITED STATES—Continued.

Official No.	Signal letters.	Rig.	Name of vessel.	Gross tonnage.	Net tonnage.	Length.	Breadth.	Depth.	Nominal horse power.	Indicated horse power.	When built.	Where built.	Home port (where permanent document issued).
100559		St. a.	Idle Hour.....	847.93	243.62	140.0	32.0	9.5			1893	Buffalo, N. Y.	Buffalo, N. Y.
100399		St. y.	Idler.....	57.29	41.46	95.3	15.0	6.8		20	1886	New York, N. Y.	Detroit, Mich.
100379		St. p.	Idler.....	233.29	191.16	114.0	24.0	5.9			1886	Oakhosh, Wis.	Toledo, Ohio.
85595		St. p.	<sup>1</sup> Idlewild.....	863.43	284.13	186.0	28.0	7.4	600		1879	Wyandotte, Mich.	Detroit, Mich.
100175		St. p.	Idlewild.....	742.14	579.40	193.1	32.5	9.4	200		1876	Brooklyn, N. Y.	New York, N. Y.
100445		St. a.	Idlewild.....	88.30	44.15	81.7	20.5	9.2	1150		1898	Athens, N. Y.	Do.
100433		St. a.	Idlewood.....	15.93	8.73	47.6	9.1	3.7			1888	Buffalo, N. Y.	Buffalo, N. Y.
100596		St. p.	Ike.....	66.19	45.24	57.7	18.2	2.6			1895	Mangrum, Ark.	Memphis, Tenn.
100586		St. a.	Ilybins.....	12.90	6.45	46.1	11.4	4.0	140		1894	Braintree, Mass.	Boston, Mass.
100099	J. N. Q. S.	St. shp.	<sup>2</sup> Illinois.....	3,163.64	2,494.59	343.0	43.0	24.9	1,600		1873	Philadelphia, Pa.	New York, N. Y.
100514		St. a.	Ilwaco.....	115.10	62.03	90.9	17.0	6.0			1891	Portland, Ore.	Astoria, Ore.
100503		St. y.	Impactor.....	39.97	20.75	75.4	12.6	6.6	250		1893	Holly Oak, Del.	Philadelphia, Pa.
100402		St. a.	Imperator.....	93.97	46.99	86.5	20.4	9.1			1886	Athens, N. Y.	Do.
100221		St. c. bt.	Imperial.....	95.96	63.27	98.6	17.6	6.8			1878	Chicago, Ill.	Chicago, Ill.
100270		St. c. bt.	Imperial.....	68.05	43.25	89.3	19.0	4.8			1879	Mantowoc, Wis.	Grand Haven, Mich.
100529		St. a.	Imperial.....	29.40	17.42	56.8	15.0	4.8			1892	New Haven, Conn.	New York, N. Y.
100591		St. p.	Imperial.....	494.69	494.69	210.0	40.6	6.6			1894	Jeffersonville, Ind.	New Orleans, La.
100374		St. a.	Improvement.....	23.55	13.47	48.0	15.5	4.0			1885	Grays River, Wash.	Astoria, Ore.
100302		St. a.	Ina.....	16.00	9.00	42.4	10.0	5.0	37		1881	Buffalo, N. Y.	Sandusky, Ohio.
100234		St. a.	Inca.....	103.17	51.59	92.6	20.0	9.5	100		1879	Philadelphia, Pa.	Brunswick, Ga.
100008		St. a.	India.....	1,239.46	932.02	210.0	32.6	14.0	510	405	1871	Buffalo, N. Y.	Erie, Pa.
100168		St. a.	Indian.....	64.04	32.02	80.0	18.7	8.1	10		1875	Philadelphia, Pa.	New York, N. Y.
100465	K. G. V. F.	St. shp.	Indian.....	1,576.58	1,133.23	227.6	38.0	26.0			1890	Wilmington, Del.	Boston, Mass.
100080	J. M. T. K.	St. shp.	Indians.....	3,157.82	2,484.07	343.0	43.0	24.9	1,000		1873	Philadelphia, Pa.	New York, N. Y.
100458		St. p.	Indiana.....	106.93	81.71	86.2	14.8	3.5	40		1879	Mount Vernon, Wash.	Pt. Townsend, Wash.
100471		St. a.	Indiana.....	1,177.11	961.96	201.0	33.4	14.3			1890	Mantowoc, Wis.	Milwaukee, Wis.
100346		St. p.	Indian River.....	66.85	59.70	88.0	14.3	2.6			1887	Greenpoint, N. Y.	New York, N. Y.
100425		St. y.	Indienne.....	24.22	14.62	71.4	11.0	5.1			1888	Poughkeepsie, N. Y.	Cape Vincent, N. Y.
100489		St. y.	Indolent.....	36.50	18.25	61.6	13.8	7.1			1887	Brooklyn, N. Y.	New Bedford, Mass.
100548		St. a.	Indra.....	9.99	7.42	35.6	8.0	3.8			1892	Buffalo, N. Y.	Buffalo, N. Y.
100379		St. a.	Industry.....	34.58	27.05	61.0	15.8	4.0			1885	Portland, Ore.	Portland, Ore.
100464		St. a.	Inglewile.....	36.92	36.92	82.8	15.2	4.0	80		1890	Evanville, Ind.	Evanville, Ind.
100550		St. a.	Inland Star.....	21.87	17.28	42.0	9.0	3.0		8	1892	The Dalles, Ore.	Portland, Ore.
100071		St. a.	Innovator.....	63.40	62.40	100.0	20.0	8.0			1872	Rock Island, Ill.	Burlington, Iowa.
100235		St. a.	International.....	70.94	49.47	82.0	24.2	5.5			1879	Philadelphia, Pa.	New York, N. Y.
100453		St. a.	International.....	144.07	100.65	80.8	26.4	7.4			1889	Buffalo, N. Y.	Marquette, Mich.
100462	K. G. T. W.	St. a.	International.....	400.05	200.03	130.0	28.0	10.2	800		1890	Philadelphia, Pa.	Philadelphia, Pa.
100046		St. a.	Inter Ocean.....	1,068.76	940.25	143.6	36.4	11.9			1872	Detroit, Mich.	Buffalo, N. Y.
100552	K. L. P. F.	St. y.	INTRERIP.....	840.99	190.49	213.3	27.0	15.8	500		1893	Philadelphia, Pa.	New York, N. Y.
100540	K. L. J. M.	St. y.	Invecta.....	48.95	24.48	71.9	14.0	10.0	150		1892	Holly Oak, Del.	Philadelphia, Pa.
100418		St. p.	Inverness.....	121.92	121.92	129.0	21.0	4.8			1888	La Crosse, Wis.	La Crosse, Wis.
100423		St. a.	Iola.....	46.00	23.40	62.4	14.8	5.9	16		1887	Pinellas, Fla.	Apalachicola, Fla.
100585		St. y.	Iola.....	8.11	5.15	31.2	7.1	3.0			1893	Richmond, Va.	Richmond, Va.
100588		St. p.	Iolanthe.....	5.48	5.48	40.0	8.0	2.0			1894	Mount Carmel, Ill.	Evanville, Ind.
100355		St. p.	Iona.....	83.22	54.09	74.3	22.0	5.0			1884	Poughkeepsie, N. Y.	Albany, N. Y.
100226		St. a.	Ione.....	18.04	9.12	56.0	9.2	4.5	15		1878	Watertown, N. Y.	Cape Vincent, N. Y.
100461		St. p.	Ione.....	242.56	213.40	130.4	24.7	5.0			1889	Portland, Ore.	Portland, Ore.
100473		St. a.	Ionia.....	1,287.34	1,122.71	209.2	38.1	18.3	1,000		1890	Grand Haven, Mich.	Detroit, Mich.
100484		St. a.	Iosco.....	2,051.82	1,706.83	291.0	41.0	19.8			1891	West Bay City, Mich.	Port Huron, Mich.
12155		St. p.	Iowa.....	73.56	73.56	126.0	20.0	3.7			1865	Savanna, Ill.	St. Louis, Mo.
100520		St. a.	Ira.....	56.23	28.12	71.5	16.4	6.0			1891	Norfolk County, Va.	Norfolk, Va.
76346		St. p.	<sup>3</sup> Ira Budd.....	161.90	151.90	121.2	24.2	4.6			1882	Cincinnati, Ohio.	Cincinnati, Ohio.
100410		St. a.	IRA H. OWEN.....	1,753.23	1,497.77	262.0	39.0	19.0	1800		1887	Cleveland, Ohio.	Chicago, Ill.
100323		St. a.	Ira M. Hedges.....	76.88	38.19	76.6	18.0	9.2			1883	Camden, N. J.	Albany, N. Y.
100200		St. a.	Ira O. Smith.....	39.95	19.98	63.1	14.0	7.3	25		1877	Muskegon, Mich.	Chicago, Ill.
100487		St. a.	Iralda.....	85.80	36.84	90.0	13.0	6.0			1891	Portland, Ore.	Portland, Ore.
100326		St. a.	Irene.....	27.81	18.66	47.0	12.0	3.5	31		1883	Dover, Del.	Newbern, N. C.
100513		St. p.	Irene.....	27.07	27.07	77.5	18.0	2.8			1891	Mount Carmel, Ill.	Evanville, Ind.
100357		St. a.	Irene.....	11.97	5.99	42.0	11.0	5.2			1893	Brooklyn, N. Y.	New York, N. Y.
100573		St. a.	Irene.....	10.07	7.88	46.0	13.5	4.8			1893	Marquette, Wis.	Marquette, Mich.
100431		St. p.	Irene D.....	142.78	142.78	133.5	29.8	4.8	1500		1888	Rock Island, Ill.	Bridgeport, Conn.
100154		St. c. bt.	Iris.....	140.98	118.26	97.6	17.8	9.5			1875	Brooklyn, N. Y.	Bridgeport, Conn.
100295		St. a.	Iris.....	65.56	32.78	75.0	18.0	7.6	80		1881	Camden, N. J.	Brunswick, Ga.
100574		St. a.	Iris.....	387.96	241.10	122.0	23.7	11.2			1871	do	Boston, Mass.
100643		St. a.	Irma.....	8.40	6.12	32.0	6.0	3.0			1892	Hood River, Ore.	Portland, Ore.
100210		St. a.	Irma L. Wheeler.....	51.67	25.84	56.1	15.5	7.5	25		1877	Mantowoc, Wis.	Grand Haven, Mich.
100256		St. a.	Iron Age.....	1,114.40	967.57	226.0	34.4	16.8	300		1880	Detroit, Mich.	Detroit, Mich.
100284		St. p.	Iron Age.....	385.91	385.91	176.0	28.0	5.5			1880	Pittsburg, Pa.	Pittsburg, Pa.
100287		St. a.	Iron Chief.....	1,154.08	968.04	212.4	35.0	17.6			1881	Detroit, Mich.	Detroit, Mich.
100293		St. p.	Iron Chief.....	154.97	154.97	198.0	24.0	4.0			1881	Pittsburg, Pa.	Wheeling, W. Va.
100278		St. a.	Iron Duke.....	1,182.23	962.18	212.6	35.0	17.9	760		1881	Detroit, Mich.	Detroit, Mich.
100394		St. p.	Iron Duke.....	80.63	75.32	96.0	13.5	3.7			1878	Charleston, W. Va.	Wheeling, W. Va.
100112		St. a.	Iron King.....	1,702.96	1,232.44	233.4	33.0	20.0			1887	Detroit, Mich.	Detroit, Mich.

<sup>1</sup> Formerly st. p. Grace McMillan.<sup>2</sup> Formerly st. y. James Taylor.<sup>3</sup> Formerly U. S. light-house steamer Iris.<sup>†</sup> Estimated.

## MERCHANT STEAM VESSELS OF THE UNITED STATES—Continued.

Official No.	Signal letters.	Rig.	Name of vessel.	Gross tonnage.	Net tonnage.	Length.	Breadth.	Depth.	Nominal horse power.	Indicated horse power.	When built.	Where built.	Home port (where permanent document issues).
						Feet.	Feet.	Feet.					
100477		St. a.	Irondequoit	28.81	17.53	42.9	9.9	5.4			1882	Rochester, N. Y.	Rochester, N. Y.
100054		St. p.	Ironides	282.80	282.80	154.0	30.0	5.4			1869	Pittsburg, Pa.	Pittsburg, Pa.
100600		St. p.	Ironton	129.08	129.08	84.0	24.7	4.9			1895	Lavanna, Ohio.	Cincinnati, Ohio.
100438	K. G. O. N.	St. sbp.	Iroquois	2,943.84	2,238.93	278.0	68.0	19.0			1888	Philadelphia, Pa.	New York, N. Y.
100524		St. a.	Iroquois	1,698.50	1,469.51	242.0	41.8	20.8			1892	Marine City, Mich.	Cleveland, Ohio.
100170		St. a.	Irwin	18.43	8.73	47.0	12.2	5.0	27		1876	Philadelphia, Pa.	Philadelphia, Pa.
100238		St. p.	Isaac Staples	179.50	179.50	128.0	28.0	4.5			1878	Stillwater, Minn.	St. Paul, Minn.
100378		St. a.	Isaac E. Brown	85.68	56.17	65.0	17.0	5.2	130		1885	New Haven, Conn.	New Haven, Conn.
100079		St. a.	Isaac L. Fisher	77.98	58.98	64.8	21.3	7.8			1873	Philadelphia, Pa.	Perth Amboy, N. J.
100558		St. p.	Isaac M. Mason	114.61	114.61	122.0	22.4	4.0			1893	Pittsburg, Pa.	Pittsburg, Pa.
100419		St. a.	Isaac N. Venasey	95.40	70.50	93.0	17.4	7.8	100		1888	Pocomoke City, Md.	Quantock, Va.
100321		St. p.	Isabel	217.68	200.98	129.2	20.7	4.8			1882	Salem, Oreg.	Portland, Oreg.
100508		St. a.	Isabel	28.62	18.32	50.7	15.3	5.6			1891	Buffalo, N. Y.	Philadelphia, Pa.
100581		St. p.	Isabel	431.95	312.80	158.2	26.5	0.4	285		1894	Noank, Conn.	Stonington, Conn.
100261		St. a.	Isabel E. Wilbur	78.62	59.21	63.0	22.0	8.0			1879	Newburg, N. Y.	Perth Amboy, N. J.
100213		St. a.	Isabell	60.37	50.37	60.5	20.0	3.9			1871	Shawano, Wis.	St. Louis, Mo.
100207		St. p.	Isabella	66.24	65.24	65.5	22.0	4.8			1896	Evansville, Ind.	Evansville, Ind.
100309		St. a.	Isabella	88.21	25.00	66.4	15.0	5.1			1882	Athens, N. Y.	Albany, N. Y.
100446		St. a.	Isabella J. Boyce	368.28	313.28	138.0	39.0	11.0	1280		1880	Manitowoc, Wis.	Grand Haven, Mich.
100577		St. a.	Isabelle	9.61	7.37	49.0	10.9	4.8			1894	Gullford, Conn.	New Haven, Conn.
100288		St. a.	Isis	8.80	6.74	40.0	7.5	3.4			1881	Thomaston, Me.	Portland, Me.
100322		St. a.	Isis	31.98	18.44	57.0	16.0	6.0			1883	Brooklyn, N. Y.	Bridgeport, Conn.
806889		St. a.	Island Belle	50.58	28.49	74.0	16.0	6.0			1883	Toledo, Ohio	Detroit, Mich.
91106		St. a.	Island Belle	59.77	35.53	100.0	20.6	6.0	40		1878	Espy, Pa.	New York, N. Y.
100242		St. a.	Island Belle	158.60	106.90	83.0	18.4	7.5			1891	Alexandria Bay, N. Y.	Cape Vincent, N. Y.
100490		St. a.	Island Belle	207.75	185.14	101.0	26.0	7.1	165		1892	Buffalo, N. Y.	Buffalo, N. Y.
100546		St. a.	Island Belle	20.50	19.56	68.6	11.2	4.6	40		1879	Ballard, Wash.	Pt. Townsend, Wash.
100241		St. a.	Island Chief	484.80	330.20	184.0	36.6	11.0	487		1855	Alexandria Bay, N. Y.	Rochester, N. Y.
12141	H. K. J. R.	St. p.	Island Home	287.86	226.58	110.0	26.0	8.9	17		1879	Greenpoint, N. Y.	New Bedford, Mass.
100478		St. p.	Island Queen	38.86	50.81	125.0	21.0	7.0	150	150	1871	Rochester, N. Y.	Rochester, N. Y.
75508		St. p.	Islander	119.52	62.75	106.2	19.0	6.8	225		1883	Rochester, N. Y.	Cape Vincent, N. Y.
100328		St. a.	Islander	291.15	174.55	114.8	23.6	9.4	481		1895	Bath, Me.	Bath, Me.
100601		St. a.	Islander	28.00	18.25	60.0	13.0	5.0	125		1892	Benton Harbor, Mich.	Grand Haven, Mich.
100535		St. a.	Isle of Wight	442.59	346.70	154.4	28.4	8.8			1893	Superior, Wis.	Marquette, Mich.
100872		St. p.	Isleford	27.81	15.92	49.2	14.4	5.2	35		1893	Brooklyn, N. Y.	New York, N. Y.
100555		St. a.	Israel W. Durham	11.04	9.15	53.8	8.0	3.2	75	160	1894	Brewer, Me.	S. W. Harbor, Me.
100593		St. y.	Italia	2,038.25	1,570.72	280.0	42.0	20.8	1,100		1880	Philadelphia, Pa.	Philadelphia, Pa.
100400		St. a.	Italian	58.74	29.37	72.4	18.0	8.1	80		1879	Marine City, Mich.	Cleveland, Ohio.
100256		St. a.	Ithiel	91.96	15.87	49.6	15.8	5.0			1839	Camden, N. J.	Wilmington, N. C.
100435		St. a.	Iva	90.70	15.35	52.3	14.0	6.2	75		1891	Port Jefferson, N. Y.	Bridgeport, Conn.
100505		St. a.	Ivanhoe	277.84	200.04	124.4	22.0	8.2	213		1868	Dover, N. H.	Portsmouth, N. H.
100445		St. p.	Ivanhoe	85.07	17.54	66.9	15.4	6.4	42		1875	Buffalo, N. Y.	Chicago, Ill.
100340		St. a.	Ivanhoe	94.52	47.26	65.3	10.0	9.4			1883	Philadelphia, Pa.	Philadelphia, Pa.
100483		St. a.	Ivanhoe	14.80	10.43	50.0	10.7	9.9	80		1891	do	do
100202		St. a.	Ivernia	13.36	6.68	56.0	14.0	4.8			1877	Baltimore, Md.	Baltimore, Md.
100569		St. a.	Ivy	8.57	6.83	35.9	10.3	4.5			1866	Kear Raven, Conn.	New Haven, Conn.
												Port Washington, N. Y.	New York, N. Y.
<b>J.</b>													
77097		St. a.	J. Arnold	23.48	11.74	51.2	14.0	6.0			1898	Albany, N. Y.	Albany, N. Y.
76507		St. a.	J. Kelderhouse	43.29	21.64	64.2	15.8	6.8	130		1894	Buffalo, N. Y.	Buffalo, N. Y.
76324		St. p.	J. King	34.23	34.33	68.0	14.2	3.0			1882	Belgor, Ohio	Weseling, W. Va.
46155		St. p.	J. Ordway	292.07	194.74	130.7	23.9	6.2	27		1876	Portland, Oreg.	Portland, Oreg.
76465		St. p.	J. Robb	43.40	43.40	65.0	22.0	8.9			1879	Peoria, Ill.	St. Louis, Mo.
76268		St. p.	J. A. Woodson	219.78	219.78	142.0	37.0	3.7			1881	Louisville, Ky.	Memphis, Tenn.
77174		St. a.	J. B. Horton	36.40	32.80	65.0	14.0	4.0	112		1895	Bowling Green, Ky.	Nashville, Tenn.
73383		St. a.	J. B. Merrill	17.39	8.70	54.0	13.0	6.0			1871	Milwaukee, Wis.	Milwaukee, Wis.
76049		St. a.	J. B. O'Brien	64.49	44.49	78.0	15.2	7.0			1878	Pittsburg, Pa.	Memphis, Tenn.
76023		St. p.	J. C. Atlee	87.83	87.83	101.0	19.4	3.8	85		1886	Rock Island, Ill.	Burlington, Iowa.
76658		St. c. bt.	J. C. Austin	135.88	109.21	95.0	17.7	8.8	30		1886	Lockport, N. Y.	Buffalo, N. Y.
13161		St. p.	J. C. Doughty	147.90	91.62	88.5	25.6	8.9			1861	Athens, N. Y.	Albany, N. Y.
76907	K. J. M. W.	St. a.	J. C. Ford	710.57	597.08	172.0	32.9	12.0			1889	Grand Haven, Mich.	Detroit, Mich.
76736		St. a.	J. C. Fullerton	31.18	18.90	58.0	16.7	5.0	130		1888	Buffalo, N. Y.	Buffalo, N. Y.
76695		St. a.	J. C. Gilchrist	1,827.39	1,898.75	252.0	42.0	20.4			1867	Trenton, Mich.	Sandusky, Ohio.
76078		St. a.	J. C. Harrington	8.69	5.76	39.0	8.3	4.3			1868	Medina, N. Y.	Buffalo, N. Y.
76417		St. a.	J. C. Hartt	228.08	111.04	115.7	27.0	11.1			1883	Philadelphia, Pa.	Albany, N. Y.
76899		St. p.	J. C. Hopkins	96.59	67.02	102.0	16.4	8.0			1860	Palatka, Ky.	Cincinnati, Ohio.
76577		St. p.	J. C. Kerr	121.15	121.15	120.0	21.0	8.7			1884	Chambersburg, Ohio	Evansville, Ind.
76460		St. a.	J. C. Perrot	537.19	347.53	180.2	26.2	13.2			1883	Manitowoc, Wis.	Chicago, Ill.
76707		St. p.	J. C. Risher	148.89	148.83	134.0	22.0	4.9			1873	Pittsburg, Pa.	Pittsburg, Pa.
76638		St. p.	J. C. Stewart	185.84	129.66	108.0	21.8	8.9	40		1886	Wilmington, N. C.	Brunswick, Ga.
76907		St. p.	J. C. Tuthill	91.62	56.87	91.4	18.2	6.2	80		1877	Danvers, Me.	Tappanhook, Va.
76394		St. p.	J. C. Warner	347.23	201.65	143.0	31.0	4.8			1888	Chattanooga, Tenn.	Chattanooga, Tenn.
76530	K. H. M. G.	St. a.	J. D. Jones	294.29	196.63	141.0	28.9	12.4			1880	Trenton, N. J.	New York, N. Y.
76964		St. a.	J. D. Marshall	531.88	436.34	154.5	23.5	12.0	300		1881	South Haven, Mich.	Chicago, Ill.

Formerly at a. Wm. St. John.  
{ a. M. Johnson.  
Formerly at a. { Steam Signal.

Formerly at a. Island Wanderer.  
{ J. E. Kelly.  
Formerly at a. { John Tharr.

Estimated.  
{ Memphis.

## MERCHANT STEAM VESSELS OF THE UNITED STATES—Continued.

Official No.	Signal letters	Rig.	Name of vessel.	Gross tonnage.	Net tonnage.	Length.	Breadth.	Depth.	Minimal horse power.	Indicated horse power.	When built.	Where built.	Home port (where permanent document issues).
77041		St. a.	J. D. McFadden	15.20	7.90	45.0	11.5	6.0			1892	Duluth, Minn.	Duluth, Minn.
77157		St. a.	J. D. Patterson	11.71	5.98	37.8	11.0	5.5			1894	Bordentown, N. J.	Philadelphia, Pa.
76787		St. p.	J. D. Peters	890.72	788.97	303.3	33.0	8.1	150	630	1889	Stockton, Cal.	San Francisco, Cal.
125518		St. p.	J. D. Scott	87.67	78.85	88.8	17.0	9.1			1876	Rochester, N. Y.	Rochester, N. Y.
76753		St. a.	J. E. Boyden	102.20	88.08	85.4	19.0	9.8			1888	Seattle, Wash.	Pt. Townsend, Wash.
76777		St. a.	J. E. James	56.50	38.74	108.3	21.0	6.2	150		1898	Boston, Mass.	Boston, Mass.
76412		St. a.	J. E. Miller	179.81	104.45	108.3	22.5	7.8			1893	Marysville, Mich.	Port Huron, Mich.
76419		St. a.	J. E. Rumbell	107.78	94.15	84.3	19.3	6.3			1883	Portage Harbor, Mich.	Millwaukee, Wis.
76848		St. p.	J. E. Trudeau	242.89	242.80	160.0	26.0	4.2			1890	Jeffersonville, Ind.	New Orleans, La.
76702		St. a.	J. E. Wallace	46.16	22.83	74.0	17.5	6.8			1867	Athens, N. Y.	New York, N. Y.
76487		St. a.	J. F. Bohn	15.72	7.98	44.6	12.3	6.8			1874	Buffalo, N. Y.	Buffalo, N. Y.
76584		St. p.	J. F. Joy	136.34	136.04	145.0	23.0	5.0	15		1873	Madison, Ind.	Dubuque, Iowa.
76644		St. a.	J. F. Maynard	87.73	18.87	79.0	14.0	8.0			1877	Carthage, N. Y.	Cape Vincent, N. Y.
77049		St. a.	J. F. Yattaw	125.63	90.98	78.8	18.8	6.7			1892	Chicago, Ill.	Grand Haven, Mich.
18156		St. p.	J. G. Emmons	156.01	112.73	107.0	21.2	6.5			1854	Athens, N. Y.	New York, N. Y.
76014		St. p.	J. G. Sanders	207.23	152.98	127.5	40.5	7.8			1878	New Baltimore, N. Y.	Albany, N. Y.
100050		St. a.	J. G. Witherbee	110.45	57.23	108.8	20.5	8.9			1873	Philadelphia, Pa.	Plattsburg, N. Y.
76273		St. a.	J. H. De Graf	19.89	7.70	44.9	13.4	5.7			1892	Tonawanda, N. Y.	Buffalo, N. Y.
76573		St. a.	J. H. Demerius	1,616.63	1,812.14	243.3	37.0	19.4			1865	Cleveland, Ohio.	Cleveland, Ohio.
76571		St. a.	J. H. Hackley	46.17	23.50	62.6	16.2	8.8	40		1874	Buffalo, N. Y.	Chicago, Ill.
77056		St. bga.	J. H. Marston	117.90	76.25	128.5	24.0	5.0	120		1862	Appleton, Wis.	Millwaukee, Wis.
76560		St. p.	J. H. McConnell	188.07	188.07	117.5	29.0	3.7			1877	Point Harmer, Ohio	Chicago, Ill.
76526	K. D. L. S.	St. a.	J. H. Outhwaite	1,304.06	1,099.04	224.0	47.0	18.8	700		1886	Cleveland, Ohio.	Cleveland, Ohio.
76931		St. p.	J. H. Smalley	134.96	10.48	41.0	15.0	8.0			1869	Bay City, Mich.	Port Huron, Mich.
76222		St. c. b. t.	J. H. Taylor	124.85	107.87	96.0	17.7	8.9			1881	Rochester, N. Y.	Port Amboy, N. J.
91256		St. a.	J. H. Upham, jr.	17.22	10.64	43.4	12.5	6.2	25		1880	Buffalo, N. Y.	Duluth, Minn.
76884		St. a.	J. H. Wade	1,863.31	1,502.11	265.6	38.1	19.1			1890	Cleveland, Ohio.	Cleveland, Ohio.
76275		St. a.	J. J. Driscoll	14.93	7.47	45.8	12.4	6.9			1881	Greenport, N. Y.	New York, N. Y.
76201		St. a.	J. J. Evans	42.81	21.41	67.4	16.4	8.6			1872	Tonawanda, N. Y.	Marquette, Mich.
76591		St. a.	J. J. Hagerman	80.84	18.10	63.5	12.5	8.6	20		1873	Buffalo, N. Y.	Millwaukee, Wis.
76542		St. a.	J. J. Morley	172.76	172.76	149.5	25.5	3.0			1869	Sodus, N. Y.	Grand Haven, Mich.
76823		St. p.	J. J. Odell	96.72	96.72	117.0	20.0	4.0			1885	Nashville, Tenn.	St. Louis, Mo.
76589		St. a.	J. K. Grass	90.90	74.73	77.5	16.3	6.5			1884	Dubuque, Iowa	Rock Island, Ill.
76493		St. a.	J. K. Seor	103.92	84.01	67.2	22.7	7.6	60		1873	Toledo, Ohio.	Sandusky, Ohio.
75602		St. a.	J. L. Beckwith	19.51	9.76	47.4	13.4	5.5			1871	Buffalo, N. Y.	Marquette, Mich.
75478		St. a.	J. L. Higgle	18.43	11.06	53.5	13.6	3.0			1888	do	Grand Haven, Mich.
77017		St. a.	J. L. Hudson	23.13	11.56	52.7	13.8	6.5			1880	Huron, Ohio	Sandusky, Ohio.
76162		St. a.	J. L. Miner	47.50	23.75	70.2	16.3	7.7	75		1887	Detroit, Mich.	Detroit, Mich.
13447		St. a.	J. L. Pusey	51.19	25.59	67.4	16.4	9.2			1889	Wilmington, Del.	New York, N. Y.
76439		St. a.	J. L. Williams	18.58	6.78	50.5	12.5	3.9	40		1885	Buffalo, N. Y.	Duluth, Minn.
76562		St. a.	J. L. Wyland	183.17	125.04	104.6	24.0	9.4	175		1883	Vermilion, Ohio	Sandusky, Ohio.
76411		St. a.	J. M. Allmendinger	107.91	107.91	115.0	23.0	3.8			1882	Benton Harbor, Mich.	Millwaukee, Wis.
76299		St. p.	J. M. Bell	98.11	98.11	115.0	23.0	4.0			1882	Pittsburg, Pa.	Whitling, W. Va.
76251		St. p.	J. M. Clark	78.83	48.17	71.5	18.0	7.4	100	80	1881	Cincinnati, Ohio	Do.
76703		St. a.	J. M. Coleman	9.71	9.10	33.3	12.0	2.0			1867	Seattle, Wash.	Pt. Townsend, Wash.
77159		St. p.	J. M. Kraemer	26.96	26.96	65.0	20.0	8.0			1894	Kissimmee, Fla.	Tampa, Fla.
76028		St. p.	J. O. Henning	80.75	40.94	66.6	19.0	10.2	300		1878	Hudson, Wis.	St. Paul, Minn.
76210		St. a.	J. P. Clark	198.31	198.31	114.0	32.0	5.0			1867	Detroit, Mich.	Port Huron, Mich.
76487		St. p.	J. P. Gage	257.74	257.74	161.0	29.6	5.7			1884	Ollinton, Iowa	Rock Island, Ill.
76937		St. p.	J. P. Jackson	231.48	128.71	112.0	26.0	3.5			1891	Cincinnati, Ohio	New Orleans, La.
77011		St. p.	J. P. Kendrick	79.02	48.48	62.0	18.0	5.6			1891	Chattanooga, Tenn.	Chattanooga, Tenn.
76498		St. a.	J. P. Thomas	50.81	37.37	77.7	14.4	8.7			1864	New Haven, Conn.	New Haven, Conn.
76348		St. a.	J. R. Earnest	186.15	98.15	98.0	17.0	3.5			1882	Berlin, Ohio	Toledo, Ohio.
76713		St. p.	J. R. Hughes	44.77	23.63	53.7	16.2	7.5			1884	Kingston, Tenn.	Chattanooga, Tenn.
77138		St. a.	J. R. Sprankle	87.82	62.13	74.4	17.4	9.0	50		1886	Cleveland, Ohio	Cleveland, Ohio.
11203		St. a.	J. S. Blasier	241.09	212.43	181.1	30.1	7.2	100		1867	East Saginaw, Mich.	Toledo, Ohio.
77065		St. p.	J. S. Danforth	172.58	172.58	122.0	34.5	4.7			1892	Bath, Me.	Bath, Me.
110177		St. p.	J. S. Keator	17.58	10.64	43.5	14.0	4.0	50		1873	La Crosse, Wis.	Rock Island, Ill.
77135		St. a.	J. S. Lanson	485.09	265.44	172.4	28.0	3.5			1894	Bordentown, N. J.	Philadelphia, Pa.
77111		St. p.	J. S. Warden	124.75	124.75	122.5	32.5	6.1			1863	Jersey City, N. J.	New York, N. Y.
76144		St. p.	J. T. Davis	33.25	31.91	88.0	12.1	2.2			1890	Grafton, Ill.	Burlington, Iowa.
77062		St. p.	J. T. Huettler	17.75	8.28	48.6	11.4	5.2			1892	Guyandotte, W. Va.	Wheeling, W. Va.
76681		St. a.	J. V. Guillotte	96.96	62.33	161.7	15.0	3.1	30		1887	New Orleans, La.	Galveston, Tex.
76124		St. p.	J. V. Lutte	40.25	24.18	69.8	15.6	8.6			1896	Port Clinton, Ohio.	Toledo, Ohio.
76207		St. a.	J. V. Taylor	81.37	40.60	57.7	17.4	9.2	40		1881	Buffalo, N. Y.	Chicago, Ill.
76895		St. a.	J. W. Bennett	31.56	15.78	54.3	13.6	5.0			1876	Huron, Ohio.	Port Huron, Mich.
77124		St. a.	J. W. Branning	49.00	24.60	76.0	9.0	2.8			1894	Portsmouth, Va.	Edenton, N. C.
76784		St. p.	J. W. Buswell	35.73	34.40	60.4	13.0	5.7	27		1888	Morganston, Tenn.	Chattanooga, Tenn.
76690		St. a.	J. W. Callator	16.12	11.38	50.0	11.6	4.5			1890	Grand Haven, Mich.	Grand Haven, Mich.
76723		St. a.	J. W. Eviston	71.28	47.09	60.5	13.0	7.0			1873	Millwaukee, Wis.	Duluth, Minn.
76778		St. a.	J. W. Fruton	81.78	17.68	57.0	14.8	5.8			1875	Dumariocotta, Me.	Tuckerton, N. J.
76318		St. a.	J. W. Hahn	135.99	135.94	151.0	24.0	3.8			1862	Buffalo, N. Y.	Grand Haven, Mich.
76126		St. a.	J. W. Hawkins	89.45	15.23	60.6	18.0	7.1	140		1890	Kanebank, Me.	Onancock, Va.
76413		St. a.	J. W. Parrolee								1883	Saugus, Mich.	Chicago, Ill.

\* Formerly st. p. City of Rochester.

\* Formerly st. p. John Kirkbeck.

\* Formerly st. a. M. R. Swan.

\* Formerly st. a. H. A. Ballentine.

\* Formerly \* st. p. Robert Rees.

\* Formerly st. p. Eliza Hancock.

† Retired.

## MERCHANT STEAM VESSELS OF THE UNITED STATES—Continued.

Official No.	Signal letters.	Rtg.	Name of vessel.	Gross tonnage.	Net tonnage.	Length.	Breadth.	Depth.	Nominal horse power.	Indicated horse power.	When built.	Where built.	Home port (where permanent document issues).
76304		St. p.	J. W. Spencer	188.50	128.50	181.0	25.0	8.0			1882	Jeffersonville, Ind.	St. Louis, Mo.
76789		St. p.	J. W. Sweeney	414.73	229.85	118.9	34.4	4.4	180		1888	Abbeville, Ga.	New York, N. Y.
76111		St. a.	J. W. Thompson	17.73	7.88	47.0	12.0	6.0	38		1890	Baltimore, Md.	Baltimore, Md.
76871		St. p.	J. W. Van Sant	228.63	224.63	140.0	34.0	8.4			1900	Le Claire, Iowa	Rock Island, Ill.
76940		St. a.	J. W. Ward	40.98	29.84	53.9	15.1	7.8	75		1891	Benton Harbor, Mich.	Marquette, Mich.
76120		St. a.	J. W. Westcott	18.58	8.29	41.5	11.0	8.3	20		1890	Buffalo, N. Y.	Detroit, Mich.
76450		St. a.	J. W. Westcott	522.85	451.52	199.2	39.7	11.9			1883	Marine City, Mich.	Chicago, Ill.
76594		St. a.	J. Alvah Clark	43.18	29.20	61.0	14.5	6.2			1872	Philadelphia, Pa.	Norfolk, Va.
76781		St. a.	J. Emery Owen	1,739.53	7,292.47	256.4	28.5	19.8			1888	Detroit, Mich.	Detroit, Mich.
76331		St. a.	J. Fred Lobman	98.44	49.22	87.2	20.5	9.5			1902	Athens, N. Y.	New York, N. Y.
76951		St. a.	J. Howard Lowndes	72.97	50.04	76.0	18.9	9.5	50		1896	South Norwalk, Conn.	Gold Spring, N. Y.
75381		St. a.	J. Warren Coulston	52.30	26.19	62.2	15.6	7.5	80		1872	Philadelphia, Pa.	Hartford, Conn.
76157		St. a.	J. and G. H. Smith	42.50	31.28	67.0	17.5	5.6			1889	East Haven, Conn.	New Haven, Conn.
76906		St. a.	J. and J. McCarthy	81.60	18.40	53.8	15.0	9.2			1891	Jersey City, N. J.	New York, N. Y.
76827		St. p.	Jacinto	235.40	182.42	145.0	32.6	2.5	140	100	1899	Sacramento, Cal.	San Francisco, Cal.
76789		St. a.	Jack Dykman	69.08	29.54	68.2	18.5	8.3	80	140	1899	Perth Amboy, N. J.	New York, N. Y.
76182		St. p.	Jack Frost	250.77	250.77	165.0	30.0	5.4			1881	Jeffersonville, Ind.	St. Louis, Mo.
13171		St. a.	Jack Jewett	64.84	22.42	64.4	16.0	8.5			1894	Buffalo, N. Y.	New York, N. Y.
75613		St. a.	Jacob Brandow	65.88	32.09	78.0	17.0	8.0			1874	Brooklyn, N. Y.	Charleston, S. C.
76764		St. p.	Jacob Heatherington	192.77	192.77	128.4	24.0	4.2			1875	Industry, Pa.	Wheeling, W. Va.
75401		St. p.	Jacob Leonard	105.12	55.13	125.0	40.3	6.3			1872	New Baltimore, N. Y.	New York, N. Y.
76921	K. H. W. J.	St. a.	Jacob Paulson	67.47	43.74	62.0	15.0	9.0	375		1899	Philadelphia, Pa.	Savannah, Ga.
13434		St. a.	Jacob Siner	28.81	14.41	50.2	14.2	5.0	48		1895	Chester, Pa.	New York, N. Y.
13081		St. a.	Jacob G. Neale	29.74	14.87	55.0	15.0	6.0	85		1898	Philadelphia, Pa.	Boston, Mass.
76574		St. p.	Jacob H. Tromper	571.23	432.75	190.0	30.2	8.7			1885	Greenpoint, N. Y.	Albany, N. Y.
76290		St. p.	James	435.05	230.80	143.0	32.0	8.6			1882	Wilmington, Del.	New York, N. Y.
76587		St. a.	James	86.37	18.19	62.0	15.0	6.6			1874	Bordentown, N. J.	Philadelphia, Pa.
76294		St. a.	James Adams	40.58	20.29	65.1	15.3	8.3			1882	Buffalo, N. Y.	Buffalo, N. Y.
75923		St. a.	James Anderson	111.64	66.55	70.0	26.4	7.1			1877	Boston, Mass.	Buffalo, N. Y.
75595		St. a.	James Ash	21.78	10.87	49.2	11.5	6.6	42		1872	Buffalo, N. Y.	Buffalo, N. Y.
75681		St. a.	James Baird	14.35	7.18	50.0	12.2	4.9	27		1874	Petty Island, N. J.	Philadelphia, Pa.
12699		St. a.	James Barton	34.23	18.18	57.6	15.8	5.5			1862	Wilmington, Del.	Boston, Mass.
80343		St. a.	James Beard	67.85	37.85	73.5	17.2	6.3			1873	As Sable, Mich.	Port Huron, Mich.
75561		St. a.	James Bowen	76.78	38.39	60.0	20.0	7.0			1878	Chester, Pa.	Philadelphia, Pa.
76679		St. y.	James Buchanan	32.75	16.38	60.0	14.0	5.0			1896	Brewerton, N. Y.	Oswego, N. Y.
77101		St. a.	James Burns	22.99	12.23	63.8	12.0	5.6			1893	Buffalo, N. Y.	Erie, Pa.
76723		St. a.	James Byers	54.58	27.29	62.6	17.0	8.2	60		1898	do	Buffalo, N. Y.
76241		St. a.	James Edwards	19.40	9.70	48.4	13.7	5.8			1881	New York, N. Y.	New York, N. Y.
76387		St. a.	James Flak, Jr.	1,006.95	645.22	216.2	32.6	12.4			1870	Buffalo, N. Y.	Detroit, Mich.
76067		St. a.	James Hay	35.53	22.85	56.2	15.4	7.8	50		1879	do	Chicago, Ill.
77091		St. a.	James Horton	44.40	22.20	65.0	15.7	7.0			1898	Bordentown, N. J.	Trenton, N. J.
75921		St. p.	James Lambdin	28.78	28.78	71.5	15.0	6.5			1877	Pittsburg, Pa.	Memphis, Tenn.
13181		St. a.	James Mackin	124.61	65.13	102.8	22.0	4.8			1853	Rondout, N. Y.	Newark, N. J.
76964		St. a.	James McCawley	92.05	46.03	82.7	19.6	6.4	250		1887	Camden, N. J.	Philadelphia, Pa.
76844		St. a.	James McDonough	49.07	24.54	66.2	17.2	7.6	50		1890	Brooklyn, N. Y.	New York, N. Y.
76887		St. a.	James McGordon	53.95	26.98	76.8	17.7	7.5	35		1876	Milwaukee, Wis.	Chicago, Ill.
12937		St. a.	James Morgan	35.80	27.80	61.0	16.0	4.6	15		1882	Poughkeepsie, N. Y.	New Haven, Conn.
76218		St. a.	James Roy	45.95	23.80	60.0	14.5	6.0			1899	Philadelphia, Pa.	New York, N. Y.
76995		St. a.	James Sampson	17.12	8.56	47.4	14.1	4.8	25		1878	Dover, N. H.	Portland, Me.
76821		St. a.	James Sargent	24.13	25.08	55.6	10.4	3.0	15		1889	Rochester, N. Y.	Rochester, N. Y.
13436		St. a.	James Simpson	22.52	11.26	54.8	14.3	5.3	48		1863	Philadelphia, Pa.	Richmond, Va.
76954		St. a.	James Van Alst	19.90	9.95	43.7	13.2	6.0			1891	Brooklyn, N. Y.	New York, N. Y.
76692		St. a.	James Watt	74.54	37.27	80.0	18.5	8.5			1879	Chester, Pa.	Do.
77026		St. a.	James Woodall	182.80	86.80	109.0	19.7	10.7	300		1892	Baltimore, Md.	Baltimore, Md.
77134		St. p.	James A. Carney	117.15	153.58	120.4	25.2	7.9			1894	Mobile, Ala.	Mobile, Ala.
27584		St. a.	James A. Dumont	54.78	27.39	78.0	17.8	7.4	75		1873	Philadelphia, Pa.	New York, N. Y.
76729		St. a.	James A. Gardfield	41.94	20.97	64.5	16.6	7.3			1881	Athens, N. Y.	Do.
77128		St. a.	James A. Morris	28.77	18.39	54.5	15.0	8.4			1894	New Baltimore, N. Y.	Albany, N. Y.
13168		St. a.	James A. Wright	55.45	35.51	77.8	17.9	7.7			1894	Philadelphia, Pa.	Mobile, Ala.
76394		St. a.	James B. Alexander	14.15	7.08	49.6	11.0	4.8	30		1872	do	Washington, D. C.
77019		St. a.	JAMES B. COLGATE	1,712.00	1,318.20	308.0	38.0	24.0		1,200	1892	West Superior, Wis.	Buffalo, N. Y.
12825		St. p.	James B. Schuyler	625.32	443.53	194.0	26.5	9.0	553		1895	Jersey City, N. J.	New York, N. Y.
76557		St. a.	James B. Stephens	31.17	26.40	49.7	12.4	3.0			1885	Portland, Oreg.	Portland, Oreg.
76824		St. a.	James C. Lockwood	2,278.81	1,901.79	295.0	42.5	22.0			1899	Cleveland, Ohio	Sandusky, Ohio.
76332		St. a.	James C. Nicol	53.48	25.72	74.6	17.0	7.8			1882	Philadelphia, Pa.	New York, N. Y.
76293		St. p.	James C. Blaine	297.98	297.98	122.0	24.0	8.5			1883	Pittsburg, Pa.	Pittsburg, Pa.
76657		St. a.	James H. Began	24.41	12.31	52.4	14.4	5.6			1864	Jersey City, N. J.	New Haven, Conn.
76845		St. p.	James H. Letcher	67.14	37.14	77.0	20.0	3.3			1892	Evansville, Ind.	Brushbar, La.
75114		St. a.	James H. Martin	38.79	18.40	62.3	14.7	6.8	35		1889	Cleveland, Ohio	Grand Haven, Mich.
76581		St. a.	James H. Prentice	535.00	398.74	167.6	32.0	12.3			1885	Tranton, Mich.	Marquette, Mich.
76992		St. a.	James H. Richards	24.36	12.13	50.7	13.9	5.4	35		1887	Washington, D. O.	Washington, D. C.
76214		St. a.	James H. Strigley	489.00	394.58	171.6	31.2	11.8	300		1891	Milwaukee, Wis.	Buffalo, N. Y.
76851		St. a.	James J. Lagan	34.61	17.31	52.3	14.6	6.8			1890	Newburg, N. Y.	Albany, N. Y.
77009		St. a.	James J. Sweeney	28.00	17.07	51.7	12.3	5.8			1890	Rondout, N. Y.	Do.

\*Formerly st. a. Wesley Hawkins.

\*Formerly st. a. Young America.

†Estimated.



## MERCHANT STEAM VESSELS OF THE UNITED STATES—Continued.

Official No.	Signal letters.	Rig.	Name of vessel.	Gross tonnage.	Net tonnage.	Length.	Breadth.	Depth.	Nominal horse power.	Indicated horse power.	When built.	Where built.	Home port (where permanent document issues).
						Feet.	Feet.	Feet.					
75778		St. a.	James L. Brightman	85.74	17.87	40.9	14.5	5.8			1875	Bristol, Me.	Bristol, R. I.
76335		St. y.	James M. Boyd	7.15	5.07	54.0	9.0	3.0			1876	Brooklyn, N. Y.	Greenport, N. Y.
75761	J. Q. W. S.	St. p.	James M. Donahue	730.86	592.30	219.0	32.4	9.7	230		1875	San Francisco, Cal.	San Francisco, Cal.
75980		St. p.	James M. Waterbury	412.55	305.96	144.9	32.4	9.5	260		1876	Wilmington, Del.	New York, N. Y.
75718		St. a.	James N. Brooks	10.15	5.06	41.1	11.5	4.8	13		1872	Milwaukee, Wis.	Grand Haven, Mich.
77094		St. p.	James N. Waterbury	88.56	77.19	147.0	27.0	3.0			1893	Nashville, Tenn.	Nashville, Tenn.
76887		St. a.	Jas. P. Devney	9.88	5.50	40.1	11.8	2.1			1890	Ashabula, Ohio	Cleveland, Ohio
76183		St. a.	James P. Donaldson	521.62	425.83	185.0	30.4	12.0			1890	Marine City, Mich.	Port Huron, Mich.
75041		St. a.	James P. White	42.03	31.02	61.9	18.0	5.9	25		1892	Albany, N. Y.	Fall River, Mass.
76839		St. a.	James R. Langdon	2,044.49	1,550.37	340.0	42.6	22.4			1899	Detroit, Mich.	Ordnburg, N. Y.
14011		St. p.	James T. Easton	490.26	408.82	184.5	28.5	8.3	235		1858	Key Port, N. J.	Albany, N. Y.
75529		St. s.	James T. Easton	42.55	31.28	72.3	17.0	5.4			1873	New Baltimore, N. Y.	New York, N. Y.
77042		St. s.	James T. Furber	23.70	12.60	57.0	14.8	4.6	190		1892	Keenebunk, Me.	Saco, Me.
18190		St. p.	James W. Baldwin	1,002.17	926.55	278.5	34.0	9.0			1861	Jersey City, N. J.	New York, N. Y.
76584		St. a.	James W. Boyle	40.60	28.50	68.3	18.0	5.5	1,100		1885	Athens, N. Y.	Do.
76347		St. a.	James W. Croze	22.86	11.18	45.0	12.5	3.3			1892	Houghton, Mich.	Marquette, Mich.
76818		St. a.	James W. Husted	43.47	31.74	66.5	16.3	7.0	75		1875	Philadelphia, Pa.	New York, N. Y.
76737		St. a. bt.	James W. Morse	182.34	155.83	95.6	18.0	8.8	40		1893	Phoenix, N. Y.	Do.
76414		St. a.	Jas. S. T. Stranahan	127.06	85.87	99.5	27.0	7.7			1893	Athens, N. Y.	Do.
76449		St. a.	Jamesburg	76.91	57.96	82.0	18.2	3.8			1893	South Amboy, N. J.	Philadelphia, Pa.
75493		St. p.	Jamesstown	115.06	57.53	78.0	21.8	8.0	60		1873	Newburyport, Mass.	Newport, R. I.
76900		St. a.	Jamesstown	118.18	50.09	90.0	22.2	9.8	475		1890	Philadelphia, Pa.	New York, N. Y.
77127	K. L. V. J.	St. s. sbp.	JAMESTOWN	2,898.28	2,128.19	399.5	40.0	16.8		3,000	1894	Obester, Pa.	Do.
77126		St. a.	JAMIE	12.42	6.21	45.6	9.7	5.2			1894	Jacksonville, Fla.	Jacksonville, Fla.
76537	J. M. W. K.	St. p.	Jane Moseley	800.62	563.74	200.0	32.0	11.7	250		1873	Brooklyn, N. Y.	Baltimore, Md.
76135		St. a.	Jane Teed	11.45	9.64	48.2	10.5	3.6			1890	Greenport, N. Y.	Camden, N. J.
76604		St. a.	Janie	17.21	8.02	48.2	10.5	4.6	125		1885	Buffalo, N. Y.	Georgetown, S. C.
76874		St. p.	Janie Rae	119.05	99.54	110.0	25.9	3.6			1890	Jeffersonville, Ind.	Evanville, Ind.
77023		St. a.	Janie E. Smith	24.06	12.86	64.1	15.2	6.0			1892	Ashabula Harbor, Ohio	Cleveland, Ohio
76323		St. a.	Japan	1,239.46	932.02	210.0	32.6	14.0	510	410	1871	Buffalo, N. Y.	erie, Pa.
77114		St. a.	Jared Darlington	57.96	28.96	68.6	17.3	7.6	130		1893	Bordentown, N. J.	Philadelphia, Pa.
10858		St. a.	Jason	48.45	24.23	72.0	16.4	6.8			1868	Philadelphia, Pa.	New York, N. Y.
76809		St. y.	Jathiel	140.04	70.02	116.9	11.7	11.2	1500		1899	East Boston, Mass.	Salem, Mass.
75117		St. s.	Jay Gould	996.06	836.78	212.8	32.0	11.7			1890	Buffalo, N. Y.	Chicago, Ill.
76174		St. p.	Jay Gould	446.25	446.25	186.8	30.4	6.0			1890	Mound City, Ill.	St. Louis, Mo.
12958		St. a.	Jay C. Morse	99.51	69.98	77.7	17.6	3.4	121		1867	Buffalo, N. Y.	Marquette, Mich.
77018		St. a.	Jay Ochs	18.43	11.06	53.5	13.6	3.0			1888	Haron, Ohio	Sandusky, Ohio
76763	K. J. F. T.	St. y.	Jean	94.44	66.16	94.0	17.8	10.8	100		1898	Brooklyn, N. Y.	New York, N. Y.
76847		St. a.	Jean	12.96	6.48	48.0	12.5	4.4			1899	Buffalo, N. Y.	erie, Pa.
77079		St. a.	Jeanette	290.37	217.81	116.9	27.2	13.2	30	120	1893	Benicia, Cal.	San Francisco, Cal.
77090		St. a.	Jeanette	73.64	42.77	80.5	19.6	5.4			1893	Norwalk, Fla.	Boston, Mass.
76389	K. B. C. Q.	St. a.	Jeanie	1,071.75	802.95	188.3	37.9	18.8	350		1893	Bath, Me.	San Francisco, Cal.
76760		St. a.	Jeanne Hopkins	9.75	5.79	45.0	8.3	4.3			1897	Dubuque, Iowa	Dubuque, Iowa
75744		St. a.	Jenale	15.84	12.26	48.4	11.4	4.6			1874	Poughkeepsie, N. Y.	New York, N. Y.
76708		St. s.	Jennie	18.99	14.62	39.0	13.5	4.3			1897		New London, Conn.
76718		St. a.	Jennie	74.11	50.75	72.9	22.0	7.0			1898	Benicia, Cal.	San Francisco, Cal.
76881		St. p.	Jennie	27.86	17.46	64.0	13.4	4.6			1899	Lake Beresford, Fla.	Jacksonville, Fla.
76730		St. a.	Jennie R.	15.69	7.85	50.4	9.1	3.7		85	1898	Marquette, Mich.	Marquette, Mich.
76232		St. p.	Jennie Campbell	225.06	225.06	144.0	26.5	4.0			1891	West Brownsville, Pa.	Wheeling, W. Va.
76582		St. a.	Jennie Gawne	38.18	19.09	66.5	19.3	6.3			1875	Stockton, Cal.	Wilmington, N. C.
77083		St. p.	Jennie George	19.05	19.05	90.8	8.0	2.4			1893	Farmers, Ky.	Cincinnati, Ohio
75925		St. p.	Jennie Gilchrist	74.48	74.48	100.5	18.5	3.8			1877	Le Claire, Iowa	St. Louis, Mo.
76822		St. a.	Jennie Hayes	14.62	7.32	58.0	12.5	5.5	30		1890	Buffalo, N. Y.	erie, Pa.
76374		St. a.	Jennie King	14.03	6.52	48.6	11.5	4.7	15		1892	St. Joseph, Mich.	Grand Haven, Mich.
76872		St. p.	Jennie Louise	116.82	91.28	110.0	29.0	4.0			1890	Paterson, La.	Branchburg, La.
77014		St. a.	Jennie Pearl	17.78	9.13	58.0	10.4	4.5			1892	Paducah, Ky.	Cairo, Ill.
76042		St. a.	Jennie Wilson	77.58	58.79	78.5	18.0	8.9	150		1873	Camden, N. J.	New Orleans, La.
76675		St. a.	Jennie A. Desmond	14.11	7.06	44.5	16.3	3.3			1897	Buffalo, N. Y.	Buffalo, N. Y.
46115		St. a. bt.	Jennie E. Tabor	128.40	96.97	95.0	17.5	9.0			1873	Ithaca, N. Y.	Do.
77032		St. p.	Jennie and Lizzie	68.46	29.38	68.0	31.0	3.0			1892	Atlantic City, N. J.	Somers Point, N. J.
76608		St. s.	Jeremiah Smith	113.38	66.08	71.8	22.9	5.8			1828	West Haven, Conn.	New Haven, Conn.
18183		St. s.	Jeremiah J. Austin, jr.	37.06	18.53	61.0	15.0	6.5			1862	Philadelphia, Pa.	New York, N. Y.
76394		St. a.	Jerome Hanley	55.10	27.55	88.9	24.8	4.8			1891	Freetown, La.	New Orleans, La.
75988		St. s.	Jerome B. King	61.53	34.16	72.5	30.5	6.0			1878	Brooklyn, N. Y.	New York, N. Y.
18158		St. p.	Jersey City	881.01	680.19	192.0	34.0	12.0	575		1862	do	Do.
76801		St. a.	Jesse Enos	18.41	6.71	51.9	13.9	4.0			1893	Ashabula, Ohio	Cleveland, Ohio
96750		St. a.	Jesse Spaulding	52.51	36.26	71.6	16.5	8.6			1893	Green Bay, Wis.	Chicago, Ill.
76909		St. a.	Jesse Tyson	37.64	18.82	57.8	15.0	6.2	46		1899	Baltimore, Md.	Baltimore, Md.
94999		St. a.	Jesse H. Farwell	1,200.95	997.65	212.2	35.6	19.6	600		1861	Gibraltar, Mich.	Detroit, Mich.
76395		St. a.	Jesse H. Freeman	516.11	326.80	146.2	39.1	17.4			1893	Bath, Me.	San Francisco, Cal.
76103	K. B. D. W.	St. p.	Jesse K. Ball	691.60	521.60	218.4	41.9	6.9			1879	Jeffersonville, Ind.	Shieldsboro, Miss.
75247		St. p.	Jessie	68.47	68.47	98.0	26.9	3.4			1876	Parkersburg, W. Va.	Wheeling, W. Va.
78439		St. s.	Jessie	118.24	58.13	83.0	31.1	8.0	200		1873	Hoboken, N. J.	Ferth Amboy, N. J.

1 Formerly st. p. Keyport.

2 Formerly st. s. Genl. Wm. McCandless.

3 Formerly U. S. s. Wave.

4 Formerly st. a. Henry Marshall.

† Estimated.



## MERCHANT STEAM VESSELS OF THE UNITED STATES—Continued.

Official No.	Signal letters.	Rig.	Name of vessel.	Gross tonnage.	Net tonnage.	Length.	Breadth.	Depth.	Normal horse power.	Indicated horse power.	When built.	Where built.	Home port (where permanent document issues).
78244		St. a.	Jessie	11.68	8.97	36.4	10.2	2.3			1881	Seattle, Wash.	Pt Townsend, Wash.
79041		St. a.	Jessie	24.67	12.90	36.0	11.5	3.3			1886	Rochester, N. Y.	Rochester, N. Y.
78743		St. a.	Jessie	28.16	12.54	50.0	14.1	5.6			1888	Noank, Conn.	Rockland, Me.
76758		St. bge.	Jessie	72.15	54.08	83.9	15.0	6.0		15	1888	Brick House, Va.	Richmond, Va.
76860		St. y.	Jessie	48.28	29.95	85.8	13.3	5.8			1890	Port Jefferson, N. Y.	New York, N. Y.
71144		St. p.	Jessie	9.72	9.72	60.0	10.0	2.5			1883	Marquette, Iowa	Rock Island, Ill.
120084		St. s.	Jessie B	179.97	138.97	117.9	25.9	8.4			1873	Boston, Mass.	New York, N. Y.
76934		St. p.	Jessie B	78.34	78.34	121.0	21.6	4.3			1891	Dubuque, Iowa	La Crosse, Wis.
79437		St. y.	Jessie N	19.72	12.21	56.2	10.0	4.1	30		1883	Alexandria Bay, N. Y.	Capo Vincent, N. Y.
76741		St. s.	Jessie Bain	44.37	24.86	72.0	15.0	5.5			1868	Clayton, N. Y.	Do.
76993		St. p.	Jessie Berger	78.46	78.46	110.6	24.6	2.7			1887	Brownville, Pa.	Wheeling, W. Va.
76308		St. p.	Jessie Bill	60.90	60.90	90.9	15.0	3.5			1882	Wabasha, Minn.	La Crosse, Wis.
76599		St. a.	Jessie Clayton	56.33	28.17	72.0	16.0	6.2	150		1885	Norwalk, Conn.	Hartford, Conn.
75394		St. s.	Jessie Russell	18.68	9.34	46.5	12.4	5.3			1872	Brooklyn, N. Y.	New York, N. Y.
76728		St. p.	Jessie Wilson	120.30	71.70	81.5	20.0	2.8			1888	Golconda, Ill.	Evansville, Ind.
76145		St. s.	Jessie P. Logie	12.86	6.43	41.4	11.8	6.0	129		1890	Buffalo, N. Y.	Toledo, Ohio
77002		St. p.	Jewel	201.64	201.64	150.0	27.8	4.7			1893	Evansville, Ind.	Evansville, Ind.
76745		St. s.	Jewell	285.35	202.55	134.0	32.0	10.3	150	250	1888	San Francisco, Cal.	San Francisco, Cal.
76250		St. p.	Jim Brown	183.40	183.40	135.0	24.2	4.0			1881	Pittsburg, Pa.	Pittsburg, Pa.
77772		St. p.	Jim McConnell	124.18	124.18	120.0	23.5	3.6			1892	Marletta, Ohio	Wheeling, W. Va.
76453		St. p.	Jim Montgomery	31.80	28.85	92.6	17.0	2.9			1883	Point Pleasant, W. Va.	Louisville, Ky.
77149		St. s.	Jim Pullar	39.04	19.52	61.5	15.4	8.0			1894	Sault Ste. Marie, Mich.	Detroit, Mich.
76392		St. a.	Jim Sheriffs	841.27	768.31	182.8	32.6	13.2			1882	Milwaukee, Wis.	Sandusky, Ohio.
13062		St. p.	Jim Watson	97.97	79.61	109.0	28.0	3.4			1858	Belle Vernon, Pa.	Brashear, La.
76598		St. p.	Jim Wood	525.32	402.17	169.0	32.2	5.8			1885	Pittsburg, Pa.	Pittsburg, Pa.
76468		St. p.	Jimmie B.	58.32	58.32	87.3	20.0	2.3			1883	Point Pleasant, W. Va.	Vicksburg, Miss.
76138		St. s.	Jimmy	11.81	8.68	33.8	12.0	5.2			1890	New York, N. Y.	New York, N. Y.
76231		St. s.	Joanna	143.34	102.40	112.0	25.0	7.3			1881	Marcus Hook, Pa.	Newark, N. J.
77171		St. a.	Jo. Walker	50.48	50.48	80.4	20.0	3.8			1896	Shreveport, La.	New Orleans, La.
75519		St. p.	Job T. Wilson	52.53	36.23	73.6	17.3	7.0			1873	Bristol, Me.	Richmond, Va.
76535		St. s.	Joe	18.07	18.07	44.5	10.0	4.0			1884	Vanhook, Ark.	Vicksburg, Miss.
76791		St. s.	Joe	38.39	36.88	80.0	16.7	6.3			1890	Grand Haven, Mich.	Grand Haven, Mich.
76351		St. s.	Joe Call	31.17	18.59	47.0	14.0	5.5			1882	Essex, Mass.	Gloucester, Mass.
77051		St. p.	Joe Davis	191.12	95.56	113.2	28.9	3.2	75		1892	Geneva, Ala.	Panama, Fla.
76756		St. p.	Joe Fowler	356.41	256.41	182.0	31.6	5.5			1886	Jeffersonville, Ind.	Paducah, Ky.
76513		St. s.	Joe Harris	66.24	33.12	72.5	17.5	10.0	244		1873	Cleveland, Ohio.	Cleveland, Ohio.
76950		St. p.	Joe Long	130.22	130.22	120.0	22.0	4.4			1887	Stillwater, Minn.	Rock Island, Ill.
100342		St. p.	Joe Peters	525.90	426.30	177.3	34.4	4.8			1883	Pittsburg, Pa.	Memphis, Tenn.
76783		St. s.	Joe Seay	97.74	77.74	75.0	16.0	6.5			1871	do	Vicksburg, Miss.
12657		St. s.	Joe D. Dudley	37.76	18.88	65.2	15.2	7.2	81		1865	Buffalo, N. Y.	Duluth, Minn.
100208		St. p.	John R.	129.25	129.25	122.7	19.7	4.4			1881	Murrayville, W. Va.	Wheeling, W. Va.
76163		St. c. bt.	John Allen, Jr.	186.43	104.96	96.0	17.8	9.0	50		1890	Lockport, N. Y.	Buffalo, N. Y.
75000		St. s.	John Anson	23.47	11.74	51.5	16.8	5.5	30		1878	Brooklyn, N. Y.	New York, N. Y.
75843		St. s.	John Bacon	61.61	32.41	71.8	17.2	8.2	126		1876	Portland, Me.	Wilmington, Del.
76935		St. p.	John Barrett	187.23	124.8	124.8	31.6	5.5			1891	Levanna, Ohio	Cincinnati, Ohio.
76137		St. p.	John Bertram	390.49	330.49	180.0	34.0	5.6			1880	Jefferson, Ill., Ind.	Burlington, Iowa.
13452	H. L. R. K.	St. p.	John Brooks	1,011.83	918.84	239.8	31.4	19.8	1,000		1859	New York, N. Y.	Boston, Mass.
76729		St. s.	John Craig	2,044.08	1,596.27	275.0	41.6	20.4			1888	Trenton, Mich.	Sandusky, Ohio.
76418		St. a.	John Deussen	24.17	15.04	68.7	12.7	4.2			1883	Fort Howard, Wis.	Milwaukee, Wis.
13166		St. a.	John Dillon	39.01	19.51	63.6	15.4	6.8			1864	Rondout, N. Y.	New York, N. Y.
2674		St. a.	John Dinon	13.85	6.92	44.7	12.6	2.4			1866	Gloucester, Mass.	Boston, Mass.
76282		St. a.	John Dippel	28.74	28.74	66.0	14.6	5.0			1881	Pittsburg, Pa.	Pittsburg, Pa.
76980		St. a.	John Duncan	1,267.81	967.97	225.2	37.5	16.7			1891	Green Bay, Wis.	Milwaukee, Wis.
22430		St. p.	John Eudicott	483.36	328.56	168.8	28.1	8.2	405		1863	Brooklyn, N. Y.	Boston, Mass.
13176		St. a.	John Fuller	79.92	45.13	78.0	18.3	8.6			1864	Philadelphia, Pa.	New York, N. Y.
76912		St. p.	John Gaston	206.27	206.27	148.0	22.0	4.0			1866	Memphis, Tenn.	Memphis, Tenn.
76938		St. p.	John Gates	672.36	551.70	150.0	32.0	4.8			1878	Celilo, Oreg.	Portland, Oreg.
76099		St. s.	John Gordon	51.26	25.68	67.6	19.0	8.5			1884	Saugatuck, Mich.	Cleveland, Ohio.
76025		St. a.	John Gregory	75.25	46.24	80.0	17.0	9.3			1878	Green Bay, Wis.	Do.
77003		St. s.	John Harlin	78.78	48.37	95.0	19.4	7.4			1891	Charleston, S. C.	Charleston, S. C.
76879		St. a.	John Harper	1,851.90	1,532.32	298.6	40.0	20.8			1890	West Bay City, Mich.	Cleveland, Ohio.
75893		St. p.	John Hickler	22.21	11.61	54.1	14.6	5.2	50		1876	Buffalo, N. Y.	Marquette, Mich.
77118		St. p.	John Howard	447.53	418.54	184.6	37.8	6.3			1893	Jeffersonville, Ind.	Louisville, Ky.
76451		St. s.	John Howell	14.05	7.93	42.3	11.4	5.4			1883	Buffalo, N. Y.	Suspen Bridge, N. Y.
76794		St. s.	John Johnson	56.85	29.92	68.0	16.9	9.0			1887	do	Toledo, Ohio.
71632	K. D. L. J.	St. p.	John King	1,967.91	820.94	190.8	36.0	13.6	450		1896	Philadelphia, Pa.	New York, N. Y.
76032		St. c. bt.	John Lang	107.17	75.41	93.1	17.0	8.3			1875	Watkins, N. Y.	Buffalo, N. Y.
76064		St. a.	John Latham	75.25	38.81	89.0	17.0	8.0			1878	Staragon Bay, Wis.	Milwaukee, Wis.
76330		St. a.	John Lee	41.75	20.38	55.3	15.5	7.6			1882	Brooklyn, N. Y.	New York, N. Y.
24368		St. a.	John Leno	478.43	408.70	149.0	23.5	9.4	322		1864	do	Do.
76906		St. a.	John McCasland	33.39	23.80	64.8	16.0	5.0			1865	Rondout, N. Y.	Albany, N. Y.
76255		St. a.	John McDermott	22.10	11.05	48.5	14.0	5.6			1881	Brooklyn, N. Y.	Hartford, Conn.
76452		St. a.	John Martin	36.13	12.00	57.3	12.5	6.0			1871	Alcona, Mich.	Duluth, Minn.

1 Formerly st. a. Favorite.

2 Formerly st. a. John Bigley.

3 Formerly st. p. Nellie F. Brown.

4 Formerly st. a. E. B. Gagloff.

5 Formerly st. p. Stamford.

6 Formerly st. a. Transit.

7 Estimated.

## MERCHANT STEAM VESSELS OF THE UNITED STATES—Continued.

Official No.	Signal letters.	Rig.	Name of vessel.	Gross tonnage.	Net tonnage.	Length.	Breadth.	Depth.	Nominal horse power.	Indicated horse power.	When built.	Where built.	Home port (where permanent document issues).
77185		*St. p.	John Mills	172.66	172.66	134.5	28.0	4.0			1895	Marletta, Ohio	Wheeling, W. Va.
77192		St. a.	John Mitchell	1,884.82	1,491.89	283.0	41.4	30.0			1889	West Bay City, Mich.	Buffalo, N. Y.
76937		*St. p.	John Moren	284.31	229.51	148.5	27.0	4.5			1885	Pittsburg, Pa.	Buffalo, Pa.
76970		St. a.	John Navagh	18.72	8.86	46.8	13.4	6.3			1883	Buffalo, N. Y.	Oswego, N. Y.
76970		St. a.	John Oades	1,484.82	1,255.80	312.0	36.6	22.0			1890	Detroit, Mich.	Detroit, Mich.
76775		*St. p.	John Orm No. 3	184.04	95.33	98.0	17.0	3.7			1888	Paducah, Ky.	Nashville, Tenn.
10214		St. a.	John Otis	301.75	254.14	148.0	27.0	10.0			1884	Chicago, Ill.	Grand Haven, Mich.
75508		St. a.	John Owen	823.34	245.55	136.3	25.3	11.8	500		1874	Detroit, Mich.	Port Huron, Mich.
76818		St. a.	John Owen	2,127.26	1,699.23	281.0	41.0	20.0			1890	Wyandotte, Mich.	Detroit, Mich.
77188		St. c. bt.	John Owens	129.75	105.90	90.4	15.7	5.5			1890	Buffalo, N. Y.	Buffalo, N. Y.
76798		St. a.	John Plankinton	1,821.86	1,461.32	367.0	40.9	21.0			1889	West Bay City, Mich.	Milwaukee, Wis.
75754		St. a.	John Pridgeon, jr.	1,211.88	1,037.11	321.5	36.3	14.0	600		1875	Detroit, Mich.	Detroit, Mich.
77196		St. a.	John Reese	67.77	28.48	65.2	17.0	8.8		150	1894	Philadelphia, Pa.	Philadelphia, Pa.
76754		St. a.	John Rugee	1,216.81	950.40	216.5	35.1	18.7			1888	Milwaukee, Wis.	Ogdensburg, N. Y.
76883		St. a.	John Schroeder	872.50	267.12	154.8	29.8	11.8			1890	Sheboygan, Wis.	Milwaukee, Wis.
13446		St. p.	John Smith	27.25	22.98	57.1	15.4	4.5			1843	Philadelphia, Pa.	New York, N. Y.
75958		St. a.	John Smith	14.02	10.87	50.0	11.0	5.5	10		1876	Manistee, Mich.	Grand Haven, Mich.
76185		St. a.	John Smith	18.48	6.74	42.0	11.8	6.0	30		1890	Buffalo, N. Y.	New York, N. Y.
76416		St. a.	John Sparks	22.38	11.19	46.6	14.5	5.0			1883	Tottenville, N. Y.	Do.
91998		St. a.	John Spry	583.11	444.03	162.0	31.4	11.8			1889	Milwaukee, Wis.	Chicago, Ill.
13981		St. a.	John Stevens	1,880.61	1,292.03	337.6	30.7	10.4			1885	Bordentown, N. J.	New York, N. Y.
13188		St. p.	John Sylvester	496.52	338.20	193.0	30.0	9.6			1886	Jersey City, N. J.	Do.
75832		St. p.	John Taylor	137.56	181.06	118.0	23.0	4.5			1875	Madison, Ind.	Burlington, Iowa.
75094		St. a.	John Taxis	22.87	11.44	52.5	13.2	6.1	60		1862	Chester, Pa.	Baltimore, Md.
75751		St. a.	John Torrent	18.85	9.18	50.0	12.0	5.5	18		1875	Muskegon, Mich.	Chicago, Ill.
76833		St. a.	John Wear	48.16	24.08	75.0	17.0	8.0			1882	Bordentown, N. J.	Philadelphia, Pa.
76350		St. a.	John West	15.35	7.68	48.8	11.6	4.1			1882	Rahulor, Oreg.	Astoria, Oreg.
77176	K. M. G. V.	St. a.	John Wise	275.01	168.84	124.0	28.0	10.9			1895	Essex, Mass.	Gloucester, Mass.
76854		St. a.	John A. Bemis	19.20	18.74	62.0	11.3	4.0	20		1887	South Bay, N. Y.	New York, N. Y.
76626		St. a.	John A. Dash	18.78	6.89	52.0	12.0	4.5		40	1896	Eric, Pa.	Eric, Pa.
75448		St. p.	John A. Dix	529.61	310.35	172.8	27.6	10.9	300		1865	Tonawanda, N. Y.	Chicago, Ill.
75216		St. a.	John A. Griswold	84.26	17.13	67.5	15.0	5.9			1862	East Albany, N. Y.	New York, N. Y.
77012		St. a.	John A. Hart	6.23	5.63	40.7	7.0	2.0			1896	Jamestown, N. Y.	Chattanooga, Tenn.
76726		St. a.	John A. Miller	26.38	13.19	51.8	14.3	7.5			1888	Muskegon, Mich.	Grand Haven, Mich.
75846		St. a.	John A. Morgan	87.81	47.83	92.0	18.4	8.2	750		1876	Doering, Me.	New London, Conn.
77182		St. y.	John A. Stabel	39.99	27.20	50.0	11.8	6.0			1895	Buffalo, N. Y.	Buffalo, N. Y.
13429		*St. p.	John A. Warner	592.47	520.70	211.8	27.8	9.0	200		1857	Wilmington, Del.	Philadelphia, Pa.
75481		St. a.	John A. Wood	687.53	687.52	198.0	46.0	7.0			1870	Pittsburg, Pa.	Pittsburg, Pa.
76878		St. c. bt.	John B. Dallas	127.15	91.54	92.7	17.7	8.7			1890	Lockport, N. Y.	New York, N. Y.
77047		St. a.	JOHN B. KERCHAM 2D.	908.88	779.82	193.4	40.5	13.0	600		1892	Toledo, Ohio	Buffalo, N. Y.
76199		St. a.	John B. Lyon	1,710.33	1,330.82	255.9	38.8	20.0	1,420		1881	Cleveland, Ohio	Sandusky, Ohio.
77173		St. a.	JOHN B. TAYLOR	1,713.02	1,318.41	308.0	38.0	24.0	900	1,200	1895	West Superior, Wis.	Buffalo, N. Y.
76239		St. a.	John O. Bradley	45.82	22.91	66.0	17.0	7.7	138		1891	Philadelphia, Pa.	Philadelphia, Pa.
76390		St. a.	John O. Cottingham	24.76	12.38	59.0	14.0	6.0	50		1872	Petty's Island, N. J.	Boston, Mass.
76176		*St. p.	John O. Fisher	156.45	156.45	133.0	25.0	3.4			1890	Pittsburg, Pa.	Pittsburg, Pa.
13656		St. a.	John O. Gault	61.52	30.78	92.0	17.0	5.2	54		1866	Savanna, Ill.	New Orleans, La.
76204		St. a.	John O. Gault	1,212.71	1,093.54	218.0	32.6	13.4			1881	Buffalo, N. Y.	Detroit, Mich.
76426		St. a.	John O. Ingram	80.31	15.16	53.8	14.8	7.0	68		1872	do	Buffalo, N. Y.
76296		St. a.	John O. Mallonee	34.05	17.05	62.1	15.2	6.5	80		1862	Baltimore, Md.	Brunswick, Ga.
80777		St. a.	John O. Pringle	474.86	389.49	173.5	30.7	12.0			1890	Detroit, Mich.	Rochester, N. Y.
76571		St. a.	John D. Dewar	52.80	41.43	72.0	15.5	7.0	85		1885	Ludington, Mich.	Grand Haven, Mich.
76187		*St. p.	John D. Lewis	266.41	266.41	143.2	23.2	4.0			1890	Cincinnati, Ohio	Wheeling, W. Va.
76751		St. a.	John D. Schoonmaker	65.56	38.15	82.5	17.9	7.0			1888	Rondout, N. Y.	Albany, N. Y.
76048		*St. p.	John D. Scully	536.01	285.70	215.0	34.5	4.5			1878	Pittsburg, Pa.	New Orleans, La.
76740		St. a.	John E. Burwind	75.95	37.98	80.6	18.2	8.1	100		1888	Newburg, N. Y.	Perth Amboy, N. J.
76790		St. a.	John E. Hall	343.14	278.27	139.0	28.6	10.9			1889	Manitowoc, Wis.	Oswego, N. Y.
77156		St. a.	John E. Mohrer	76.22	38.11	75.0	18.0	9.1	150		1894	Philadelphia, Pa.	Philadelphia, Pa.
76705		St. a.	John E. Monk	86.32	18.16	66.6	16.4	6.8			1887	Sandusky, Ohio	Sandusky, Ohio.
19084		St. p.	John E. Moore	135.08	84.07	118.0	20.7	7.8			1863	Hoboken, N. J.	New York, N. Y.
76861		St. a.	John E. Thropp	22.50	11.25	64.0	9.0	4.0			1891	Bordentown, N. J.	Trenton, N. J.
76075		St. a.	John E. Tygart	368.82	310.27	109.0	22.0	7.0	109		1879	Philadelphia, Pa.	Baltimore, Md.
76545		*St. p.	John F. Allen	133.90	133.90	170.2	24.0	4.2			1864	Cincinnati, Ohio	Vicksburg, Miss.
76645		St. a.	John F. Eddy	1,678.07	1,252.57	259.2	37.5	20.0			1886	Detroit, Mich.	Detroit, Mich.
76202		St. p.	John F. Lincoln	249.62	249.62	156.0	32.0	6.2			1881	Jeffersonville, Ind.	Dubuque, Iowa.
76877		St. a.	John F. Smith	235.00	142.89	128.0	24.0	9.0			1890	Wilmington, Del.	Philadelphia, Pa.
75423		*St. p.	John F. Walton	485.04	485.04	177.0	34.0	6.5			1870	Pittsburg, Pa.	Pittsburg, Pa.
76222		St. a.	John G. McCullough	1,309.67	1,007.88	200.4	45.0	14.5	1,500		1891	Philadelphia, Pa.	New York, N. Y.
13160		St. a.	John G. Stevens	29.09	14.84	67.0	13.1	5.6			1856	do	Do.
76858		St. p.	John H. Brinckerhoff	334.18	235.99	111.5	27.3	11.5			1889	Newburg, N. Y.	Albany, N. Y.
76424		St. a.	John H. Corda	194.79	97.40	114.5	25.0	10.5			1884	do	Do.
77164		St. a.	John H. ESTILL	243.73	121.88	117.9	23.0	18.0	280	600	1894	Newport News, Va.	Savannah, Ga.
76935		St. a.	John H. Hudler	34.79	12.45	57.0	13.3	4.9			1886	Kingston, N. Y.	New York, N. Y.

<sup>1</sup> Formerly st. a. G. J. Truesdell.

<sup>2</sup> Formerly st. a. May Darr.

<sup>3</sup> Formerly st. a. W. H. Gratwick.

<sup>4</sup> Formerly st. p. Only Son.

<sup>5</sup> Formerly st. p. J. Sharp McDonald.

## MERCHANT STEAM VESSELS OF THE UNITED STATES—Continued.

Official No.	Signal letters	Rtg.	Name of vessel.	Gross tonnage.	Net tonnage.	Length.	Breadth.	Depth.	Nominal horse power.	Indicated horse power.	When built.	Where built.	Home port (where permanent document issued).
						Feet.	Feet.	Feet.					
77021		St. a.	John H. Jeffery, jr.	12.62	6.01	41.7	13.0	7.5			1892	Duluth, Minn.	Duluth, Minn.
145:23		St. bga.	John H. Pauly	184.07	132.41	116.2	33.0	9.0	90		1890	Oswego, N. Y.	Port Huron, Mich.
75870		St. p.	John H. Starin	904.49	674.53	202.0	32.1	11.5			1865	Baltimore, Md.	New York, N. Y.
75797		St. a.	John H. Sterrett	28.25	29.25	70.0	13.0	5.0	45		1875	Lynchburg, Tex.	Galveston, Tex.
76949		St. a.	John I. Brady	118.54	59.32	96.8	21.0	9.4		300	1891	Baltimore, Md.	Baltimore, Md.
76643		St. p.	John J. Brown	65.06	69.08	115.4	25.3	4.8			1896	Jeffersonville, Ind.	New Orleans, La.
77153		St. a.	JOHN J. HAGAN	24.26	19.95	45.8	12.6	5.7	65		1894	Philadelphia, Pa.	Philadelphia, Pa.
77002	K. L. C. W.	St. a.	John J. Hill	974.33	785.90	170.0	40.9	17.1	1609		1892	Marine City, Mich.	Port Huron, Mich.
77170		St. a.	JOHN W. McWILLIAMS	3,400.08	2,808.83	352.0	44.8	22.8			1895	West Bay City, Mich.	Do.
22295		St. a.	John J. White	13.30	7.87	42.8	12.6	4.6			1872	New York, N. Y.	New York, N. Y.
78300		St. p.	John J. Wilson, jr.	23.10	16.00	64.0	14.6	6.4			1904	Buffalo, N. Y.	Do.
76943		St. p.	John K. Davison	89.20	89.20	122.0	27.0	3.4			1882	Pittsburg, Pa.	Pittsburg, Pa.
77183		St. p.	John K. Speed	1,090.27	2,261.0	42.0	8.6				1891	Madison, Ind.	Cincinnati, Ohio.
13180		St. a.	John L. Day	491.25	235.68	123.7	30.1	5.3	150		1895	Lumber City, Ga.	Brunswick, Ga.
76185		St. a.	John L. Hasbronck	944.70	719.35	142.9	32.1	11.0			1864	Brooklyn, N. Y.	Albany, N. Y.
75930		St. a.	John L. Hyner	13.82	6.91	45.3	11.5	3.3			1889	Ashtabula, Ohio	Erie, Pa.
77120		St. p.	John L. Lawrence	109.98	67.75	97.0	19.8	9.6	75		1877	New London, Conn.	Greenport, N. Y.
76407		St. p.	John L. Lowry	55.26	54.15	108.0	15.0	3.6			1893	Clarington, Ohio	Wheeling, W. Va.
76654		St. p.	John M. Abbott	97.78	97.78	92.0	20.0	3.6			1883	Madison, Ind.	Vicksburg, Miss.
77006		St. a.	John M. Cole	318.41	317.37	130.0	39.6	5.0	125		1886	Charleston, S. C.	Charleston, S. C.
76786		St. a.	John M. Edson	26.00	10.00	45.0	14.0	3.6			1889	Sandusky, Ohio	Toledo, Ohio.
76740		St. a.	John M. Nicol	2,126.03	1,649.82	253.0	41.5	15.7			1889	West Bay City, Mich.	Detroit, Mich.
76980		St. a.	John M. Precht	15.02	8.08	55.5	12.0	4.0			1874	New York, N. Y.	New York, N. Y.
76785		St. p.	Jno. N. Glidden	1,322.00	1,110.92	221.7	35.1	19.3	986		1879	Cleveland, Ohio	Cleveland, Ohio.
13435		St. a.	John O. Phillips	163.90	132.72	119.0	23.7	4.1			1889	Pittsburg, Pa.	Pittsburg, Pa.
76972		St. a.	John P. Leary	95.32	18.16	76.6	15.3	6.5	75		1857	Philadelphia, Pa.	Philadelphia, Pa.
77119		St. a.	John P. Manning	15.04	7.80	46.9	11.4	3.8			1891	Ashtabula, Ohio	Cleveland, Ohio.
76727		St. a.	John P. Smith	46.53	25.28	59.7	12.0	3.1			1893	Berwick, La.	Brashear, La.
76379		St. p.	John R. Cooney	13.40	6.70	45.0	10.4	4.5			1867	Erie, Pa.	Erie, Pa.
76776		St. a.	John R. Hugo	136.88	136.88	127.0	20.0	3.0			1879	Evansville, Ind.	St. Louis, Mo.
13192		St. p.	John R. Williams	23.92	11.96	55.7	13.0	6.0	160		1888	Buffalo, N. Y.	Albany, N. Y.
76974		St. a.	John S. Darcy	772.41	609.51	191.9	33.0	11.3	425		1867	Brooklyn, N. Y.	New York, N. Y.
76963		St. p.	John S. Gunby	43.58	24.20	72.0	17.3	7.1	130		1877	Baltimore, Md.	Baltimore, Md.
76175		St. p.	John S. Herron	14.50	7.25	30.0	12.0	5.0			1891	Bordentown, N. J.	Trenton, N. J.
76216		St. p.	John S. Hopkins	762.54	490.12	200.0	35.3	6.0			1880	Pittsburg, Pa.	Paducah, Ky.
13437		St. a.	John S. Ide	40.86	20.33	78.1	15.4	5.5			1849	Albany, N. Y.	Albany, N. Y.
76395		St. a.	John S. Harrier	292.49	228.07	146.1	22.9	8.0	145		1857	Wilmington, Del.	Philadelphia, Pa.
77007		St. p.	John S. Smith	76.94	35.47	75.0	18.5	9.1			1873	Philadelphia, Pa.	New York, N. Y.
76342		St. a.	John T. Carson	47.00	47.60	85.0	18.8	3.0	40		1892	Nashville, Tenn.	Nashville, Tenn.
76973		St. a.	John T. Pratt	60.54	30.27	74.5	17.1	7.4			1883	Tottenville, N. Y.	New York, N. Y.
76748		St. a.	John V. Moran	1,250.38	1,025.17	190.4	23.5	8.1		125	1891	Wilmington, Del.	Bridgeton, N. J.
77077		St. p.	John V. Allen	107.85	107.85	135.0	25.0	4.5			1888	West Bay City, Mich.	Detroit, Mich.
13768		St. a.	John W. Garrett	393.62	318.58	155.6	22.0	5.7			1892	Pittsburg, Pa.	Pittsburg, Pa.
76694		St. p.	John W. Garrett	1,243.68	1,276.50	351.0	41.0	11.5			1867	Wilmington, Del.	Philadelphia, Pa.
75420		St. a.	John W. Haring	39.26	24.13	70.9	14.9	5.3	80		1872	Piermont, N. Y.	New York, N. Y.
76917		St. p.	John W. Hart	215.97	215.97	168.0	29.0	3.1			1890	Jeffersonville, Ind.	Nashville, Tenn.
76896		St. a.	JOHN W. MOORE	1,661.68	1,689.35	245.0	40.6	21.0			1890	Toledo, Ohio	Cleveland, Ohio.
77172		St. p.	Jno. W. Peters	27.58	13.79	44.0	13.4	7.2			1891	Homersville, Ark.	Memphis, Tenn.
150349		St. y.	John Y. McKane	16.88	8.85	43.0	11.4	3.4			1885	Greenport, N. Y.	New York, N. Y.
106458		St. a.	John Chester Morrison	48.48	24.74	70.4	16.9	7.5			1867	South Rondout, N. Y.	Boston, Mass.
77139		St. a.	John Twohy Brusatav	107.79	77.04	165.0	18.5	8.5	198		1894	Baltimore, Md.	Tappanhook, Va.
75417		St. a.	Johnson Bros	30.31	15.16	62.9	16.1	5.8			1872	Wilmington, Del.	New York, N. Y.
78383		St. a.	Joker	14.86	7.02	37.9	11.3	3.8			1885	Bewawing, Mich.	Grand Haven, Mich.
76405		St. a.	Joliet	192.65	76.34	97.6	17.4	7.1			1883	Lockport, Ill.	Chicago, Ill.
76873		St. a.	JOLIST	1,621.63	1,508.63	206.0	38.0	19.0			1890	Cleveland, Ohio	Marquette, Mich.
100324		St. p.	Jolly Brothers	74.61	74.61	111.0	19.5	3.0			1893	Point Harmer, Ohio	Pittsburg, Pa.
76160		St. c. bt.	Jonathan Scoville	196.14	110.39	98.0	17.8	9.2	135		1890	Buffalo, N. Y.	Buffalo, N. Y.
76576		St. p.	Jeppe	607.54	483.83	190.0	31.1	9.0	490		1895	Wilmington, Del.	Baltimore, Md.
76904		St. a.	Jose	14.02	7.01	46.0	12.2	4.8	125		1890	Buffalo, N. Y.	Erie, Pa.
13178		St. a.	Jus-ph Baker	43.48	21.74	66.8	17.4	6.5	50		1862	Wilmington, Del.	Saco, Me.
76502		St. a.	Joseph Church	234.12	117.06	146.9	16.9	10.2			1873	Fall River, Mass.	Newport, R. I.
76950		St. a.	Joseph Cooper, jr.	163.01	51.51	93.4	20.9	8.7	97		1877	New Orleans, La.	Galveston, Tex.
76431		St. a.	Joseph Curtis	15.16	7.89	45.8	12.4	4.5			1893	Rossville, N. Y.	New York, N. Y.
76317		St. a.	Jos. Goldsmith	60.18	36.07	82.0	17.3	7.8	50		1882	Milwaukee, Wis.	Toledo, Ohio.
76238		St. a.	Joseph Gordon	39.85	20.65	65.8	11.6	4.3			1891	Bay City, Mich.	Grand Haven, Mich.
76267		St. p.	Joseph Kellogg	821.64	272.13	127.7	22.4	3.4			1891	Portland, Ore.	Portland, Ore.
76905	K. H. Q. W.	St. shp.	Joe. Merk, jr.	463.91	241.96	166.0	24.1	16.0	300		1878	Glasgow, Scotland	New Orleans, La.
76810		St. a.	Joseph Pease, sr.	89.55	43.28	82.2	21.0	8.9	29		1899	Tottenville, N. Y.	New York, N. Y.
76906		St. a.	Joseph Rathborne	51.84	26.92	73.1	16.8	5.6	65		1890	New Orleans, La.	New Orleans, La.
77105		St. a.	JOSEPH ROBERTS	13.04	6.52	66.0	16.6	6.9			1894	Do.	Do.
75971		St. a.	Joseph Stracy	134.63	67.32	83.3	21.3	10.8	85		1877	Philadelphia, Pa.	Perth Amboy, N. J.
75708		St. p.	Joseph Walton	390.27	300.27	158.0	37.0	5.0			1873	Pittsburg, Pa.	Pittsburg, Pa.

1 Formerly st. a. Thomson Kingsford.

2 Formerly U. S. st. a. Hugh McCulloch.

3 Formerly st. a. New Amsterdam.

4 Formerly st. a. Sam. Robt.

5 Formerly st. a. Polo.

6 Formerly st. a. U. S. st. a. Humphreys.

7 Formerly st. a. Atlantic.

8 Formerly st. p. Ingham.

9 Formerly British st. a.

10 Estimated.

11 Estimated.

12 Estimated.

## MERCHANT STEAM VESSELS OF THE UNITED STATES—Continued.

Official No.	Signal letters.	Rig.	Name of vessel.	Gross tonnage.	Net tonnage.	Length.			Breadth.	Depth.	Nominal horse power.	Indicated horse power.	When built.	Where built.	Home port (where permanent document issued).
						Feet.	Feet.	Feet.							
75475	.....	St. s.	Joseph Zane	41.53	20.77	70.0	17.9	7.0	.....	86	.....	1873	Solomons Island, Md.	Washington, D. C.	
75806	.....	St. p.	Joseph B. Williams	801.91	801.91	210.0	40.0	6.5	.....	.....	.....	1876	Pittsburg, Pa.	Pittsburg, Pa.	
76910	.....	St. s.	Joseph C. Rich	25.46	13.18	65.0	18.5	5.4	.....	.....	.....	1890	Scranton, Miss.	New Orleans, La.	
76520	.....	St. s.	Joseph C. Suit	152.12	118.01	105.0	23.0	8.4	.....	.....	.....	1884	Saugatuck, Mich.	Grand Haven, Mich.	
76871	.....	St. p.	Joseph G. Totten	15.97	13.58	52.0	14.0	4.2	.....	.....	.....	1856	Bucksport, Mo.	Bucksport, Mo.	
75095	.....	St. s.	Jos. H. Redmond	47.78	28.89	74.5	17.0	8.6	.....	40	.....	1869	San Francisco, Cal.	San Francisco, Cal.	
76933	K. H. J. F.	St. s.	JOSEPH L. COLBY	1,245.02	914.96	265.0	36.0	22.0	.....	.....	.....	1896	Superior, Wis.	Buffalo, N. Y.	
75154	.....	St. s.	Joseph L. Hurd	759.88	692.65	171.0	29.2	10.9	.....	.....	.....	1869	Detroit, Mich.	Chicago, Ill.	
76687	.....	St. s.	Jos. L. Stephens	85.95	85.95	103.0	4.0	4.2	.....	42	.....	1887	Jeffersonville, Ind.	Kansas City, Mo.	
75315	.....	St. s.	Joseph S. Fay	1,220.95	1,110.27	215.6	33.0	14.8	1,413	.....	.....	1871	Cleveland, Ohio	Cleveland, Ohio.	
75541	.....	St. s.	Joseph S. Spinney	15.68	7.84	43.0	13.2	6.0	.....	.....	.....	1873	Buffalo, N. Y.	Toledo, Ohio.	
15098	K. G. J. T.	St. y.	Josephine	65.49	38.23	90.0	16.7	8.3	.....	.....	.....	1872	Brooklyn, N. Y.	Boston, Mass.	
75085	.....	St. p.	Josephine	240.77	237.39	155.2	28.8	4.8	.....	340	.....	1878	Dubuque, Iowa.	Hurlington, Iowa.	
76609	.....	St. s.	Josephine	85.89	42.95	90.0	21.0	6.2	.....	1108	.....	1785	Stratford, Conn.	Bridgeport, Conn.	
76618	.....	St. s.	Josephine	774.94	617.18	165.0	31.0	10.0	.....	.....	.....	1886	Milwaukee, Wis.	Chicago, Ill.	
76802	.....	St. p.	Josephine	97.43	97.43	87.0	23.0	4.8	.....	.....	.....	1889	Pittsburg, Pa.	Pittsburg, Pa.	
77050	.....	St. s.	Josephine	32.62	16.31	60.0	13.0	6.8	.....	.....	.....	1892	Scranton, Miss.	Galveston, Tex.	
76066	.....	St. s.	Josephine B.	68.49	39.23	80.1	17.9	7.1	.....	.....	.....	1879	Buffalo, N. Y.	New York, N. Y.	
18193	.....	St. s.	Josephine Hoey	11.75	5.63	48.0	9.8	4.0	.....	9	.....	1865	New York, N. Y.	Portland, Me.	
75770	.....	St. s.	Josephine Lincoln	18.28	9.14	46.8	10.5	5.6	.....	.....	.....	1876	Bordentown, N. J.	Philadelphia, Pa.	
13428	.....	St. s.	Josephine Thomson	378.02	298.32	150.0	23.3	9.8	.....	.....	.....	1862	Philadelphia, Pa.	Do.	
75902	.....	St. p.	Josi Cook	384.59	384.59	165.0	30.0	5.0	.....	.....	.....	1876	Pittsburg, Pa.	Pittsburg, Pa.	
75906	.....	St. s.	Joshua Loviness	97.24	76.07	77.2	22.7	4.7	.....	.....	.....	1876	City Island, N. Y.	Philadelphia, Pa.	
76782	.....	St. s.	Joshua Lovett	169.10	84.55	111.2	22.0	11.9	.....	.....	.....	1888	Boston, Mass.	Boston, Mass.	
76083	.....	St. s.	Joshua W. Cloud	17.82	8.91	35.5	13.0	5.3	.....	.....	.....	1879	Camden, N. J.	New York, N. Y.	
75510	.....	St. p.	Juste	237.51	233.70	148.2	28.0	4.8	.....	.....	.....	1873	Madison, Ind.	St. Louis, Mo.	
76660	.....	St. s.	Juste	10.00	5.30	39.7	9.6	3.0	.....	.....	.....	1896	South Creek, N. C.	Newborn, N. C.	
76974	.....	St. s.	Juste	73.05	73.05	95.0	23.0	9.0	.....	.....	.....	1891	Jeffersonville, Ind.	New Orleans, La.	
77112	.....	St. s.	Juste	29.56	10.78	40.0	15.0	4.4	.....	.....	.....	1893	Bay City, Mich.	Port Huron, Mich.	
76602	.....	St. p.	Juste W.	156.40	156.40	140.9	30.4	4.8	.....	.....	.....	1865	Belle Vernon, Pa.	Mobile, Ala.	
76569	.....	St. p.	Juste L. K.	22.75	14.50	60.0	14.0	2.5	.....	.....	.....	1881	Chamberlain, S. Dak.	Omaha, Neb.	
77098	.....	St. p.	Juste Burrows	131.80	98.20	90.0	18.5	4.8	.....	50	50	1893	Aberdeen, Wash.	Pt. Townsend, Wash.	
76501	.....	St. s.	Juste Davidson	28.07	19.55	59.0	16.1	5.1	.....	.....	.....	1864	Chicago, Ill.	Chicago, Ill.	
76942	.....	St. p.	Joy PATTON	63.04	63.04	100.0	21.3	5.6	.....	.....	.....	1891	Dubuque, Iowa.	Memphis, Tenn.	
76537	.....	St. s.	Joys	268.07	221.55	131.0	28.2	9.9	.....	.....	.....	1894	Milwaukee, Wis.	Milwaukee, Wis.	
76544	.....	St. s.	Jud Field	62.62	52.91	80.0	18.6	6.0	.....	.....	.....	1893	Phoenix, N. Y.	Greenport, N. Y.	
76277	.....	St. p.	Judelle	122.47	122.47	100.0	25.0	3.8	.....	.....	.....	1881	Madison, Ind.	Evansville, Ind.	
82543	K. L. S. P.	St. y.	Judge	74.78	74.78	100.2	16.1	8.2	.....	.....	.....	1881	Madison, Ind.	New York, N. Y.	
91700	.....	St. s.	Judge Moore	27.10	13.57	62.3	13.7	5.4	.....	.....	.....	1868	Wilmingon, Del.	Do.	
76894	.....	St. y.	Judy	44.89	27.20	74.0	11.5	7.9	.....	.....	.....	1869	Tarrytown, N. Y.	Do.	
75794	.....	St. s.	Julia	14.62	8.07	41.9	13.2	4.3	.....	.....	.....	1874	Bristol, R. I.	Hartford, Conn.	
76329	.....	St. p.	Julia	170.26	129.01	109.7	20.6	6.1	.....	.....	.....	1874	Troy, N. Y.	Albany, N. Y.	
76891	.....	St. p.	Julia	59.58	42.25	80.0	16.8	6.0	.....	.....	.....	1896	Western, R. I.	New York, N. Y.	
75400	.....	St. s.	Julia A. Brainard	15.23	15.23	54.5	12.2	6.0	.....	.....	.....	1872	Goodville, S. C.	Charleston, S. C.	
77076	.....	St. s.	Julia C. Hammel	28.02	19.92	55.2	14.5	6.0	.....	.....	.....	1893	Albany, N. Y.	Albany, N. Y.	
77121	.....	St. s.	Julian B. Taylor	262.33	189.81	132.6	23.8	9.1	.....	.....	.....	1893	Madison, Wis.	Milwaukee, Wis.	
76755	.....	St. s.	Julian V. O'Brien	57.69	28.84	68.4	17.4	8.3	.....	.....	.....	1888	Buffalo, N. Y.	Wilmingon, Del.	
76210	.....	St. y.	Juliet	12.85	9.80	42.0	9.3	4.6	.....	.....	.....	1881	Buffalo, N. Y.	Buffalo, N. Y.	
76785	.....	St. s.	Juliet	61.09	44.12	70.8	17.0	6.7	.....	.....	.....	1869	Bristol, R. I.	Newport, R. I.	
77035	.....	St. s.	Juliette	132.50	78.82	95.6	23.1	7.5	.....	.....	.....	1892	West Bay City, Mich.	Chicago, Ill.	
77180	.....	St. s.	Juliette W. Murray	64.92	28.46	60.0	17.0	6.7	.....	.....	.....	1894	Bath, Me.	New York, N. Y.	
77089	.....	St. s.	Julius Elbert	42.84	21.42	60.0	15.0	5.6	.....	.....	.....	1893	Portsmouth, Va.	Norfolk, Va.	
76396	.....	St. s.	Jumbo	14.04	8.16	42.0	12.0	3.6	.....	.....	.....	1883	Blount, Miss.	Shiloh, Miss.	
76824	.....	St. p.	Jumbo	40.19	40.19	58.6	20.0	3.0	.....	.....	.....	1889	Bay Point, Fla.	Shiloh, Miss.	
18428	H. L. Q. P.	St. s.	Junata	1,320.31	833.57	206.5	34.8	16.8	.....	.....	.....	1860	Winona, Minn.	La Crosse, Wis.	
75585	.....	St. s.	Junata	111.68	55.84	91.0	20.5	9.5	.....	.....	.....	1874	Boston, Mass.	Philadelphia, Pa.	
76012	.....	St. y.	Junata	1,708.90	1,474.54	252.5	85.0	15.3	.....	.....	.....	1874	Boston, Mass.	New York, N. Y.	
76683	.....	St. y.	Junata	14.18	7.18	40.9	10.0	2.1	.....	.....	.....	1887	Brooklyn, N. Y.	Eric, Pa.	
76798	.....	St. p.	Junata	98.10	98.10	134.0	22.5	4.2	.....	.....	.....	1889	Buffalo, N. Y.	Buffalo, N. Y.	
75498	.....	St. y.	Junata	23.04	11.52	56.6	18.8	4.5	.....	.....	.....	1873	Terre Haute, Ind.	Evansville, Ind.	
75775	.....	St. y.	Juniper	20.24	13.77	60.0	12.0	5.0	.....	.....	.....	1889	Winona, Minn.	La Crosse, Wis.	
75815	.....	St. p.	Junius S. Morgan	438.83	438.83	195.0	44.5	7.0	.....	.....	.....	1875	Norfolk, Va.	Norfolk, Va.	
75909	.....	St. s.	June	22.28	14.55	56.5	11.5	4.6	.....	.....	.....	1875	Clayton, N. Y.	Cape Vincent, N. Y.	
75872	.....	St. s.	June	62.69	31.35	81.0	17.6	7.8	.....	.....	.....	1875	Jeffersonville, Ind.	St. Louis, Mo.	
76024	.....	St. s.	June	84.03	42.02	78.5	18.1	9.3	.....	.....	.....	1876	Coco River, Oreg.	Coco Bay, Oreg.	
76047	.....	St. s.	June	80.31	40.16	83.5	18.4	8.5	.....	.....	.....	1876	Uamden, N. J.	Savannah, Ga.	
76131	.....	St. y.	June	28.91	14.46	58.3	13.1	5.6	.....	.....	.....	1878	do	Philadelphia, Pa.	
76191	.....	St. y.	June	41.68	21.04	69.0	16.0	6.9	.....	.....	.....	1879	Philadelphia, Pa.	Galveston, Tex.	
76277	.....	St. s.	June	14.50	13.77	46.0	8.0	3.6	.....	.....	.....	1890	Bath, Me.	Bath, Me.	
186428	.....	St. s.	June	75.31	37.66	74.0	18.5	8.9	.....	.....	.....	1881	Alexandria, Va.	Alexandria, Va.	
78709	.....	St. s.	Jupiter	62.96	28.48	74.0	18.0	8.0	.....	.....	.....	1890	Daytona, Fla.	St. Augustine, Fla.	
76314	.....	St. s.	Jupiter	54.39	39.54	68.0	20.6	6.6	.....	.....	.....	1882	Boston, Mass.	Boston, Mass.	
77102	.....	St. y.	Juragua	80.00	18.00	68.9	13.8	5.0	.....	.....	.....	1883	Newburg, N. Y.	Baltimore, Md.	
									.....	.....	.....	.....	1888	Darles, Conn.	New York, N. Y.
									.....	.....	.....	.....	.....	Do.	Do.

1 Formerly st. y. Lurline.

2 Formerly st. y. Marietta.

3 Formerly st. s. Marion.

4 Formerly st. y. John T. Christie.

5 Formerly st. s. South Carolina.

6 Formerly st. s. Erastus Baldwin.

7 Formerly st. s. James Egler.

8 Estimated.

9 Rebuilt, 1898.

## MERCHANT STEAM VESSELS OF THE UNITED STATES—Continued.

Official No.	Signal letters.	Rig.	Name of vessel.	Gross tonnage.	Net tonnage.	Length.	Breadth.	Depth.	Nominal horse power.	Indicated horse power.	When built.	Where built.	Home port (where permanent document issues).
			<b>K.</b>			<i>Feet.</i>	<i>Feet.</i>	<i>Feet.</i>					
14475	.....	*St. p.	K. M. Hutchinson	180.96	130.08	127.0	24.0	4.9	.....	.....	1886	Oshkosh, Wis.	Milwaukee, Wis.
14408	.....	St. p.	Kaaterskill	1,861.40	855.85	270.2	38.0	9.8	.....	.....	1882	Albany, N. Y.	Albany, N. Y.
14311	.....	St. a.	Kaiser Wilhelm	28.91	18.40	53.4	12.5	5.5	21	.....	1874	Grand Haven, Mich.	Marquette, Mich.
161026	.....	St. y.	KALISTA	9.80	7.46	47.9	9.8	3.9	.....	.....	1882	Geneva, Ohio	Cleveland, Ohio.
14458	.....	St. a.	Kaliyuga	1,941.70	1,581.00	260.6	40.2	20.7	.....	.....	1887	St. Clair, Mich.	Port Huron, Mich.
14329	.....	St. a.	Kalkaska	678.66	556.02	178.0	33.8	15.5	.....	.....	1884	do	do
101037	.....	St. p.	Kalohah	42.32	21.16	86.9	14.0	10.1	1175	.....	1893	Bristol, R. I.	Bristol, R. I.
161023	.....	St. y.	Kanaka	14.59	7.90	46.7	10.2	2.8	20	160	1891	Red Bank, N. J.	Newburyport, Mass.
125834	K. C. H. M.	St. y.	Kanapaha	247.40	123.70	173.3	33.7	11.6	.....	.....	1880	Philadelphia, Pa.	New York, N. Y.
14391	J. V. H. G.	St. a.	Kanawha	641.16	431.17	173.0	29.7	16.2	300	.....	1881	Bath, Me.	Mobile, Ala.
161035	.....	St. p.	Kanawha Belle	198.50	199.94	128.0	24.2	4.0	.....	.....	1892	Charleston, W. Va.	Wheeling, W. Va.
14438	K. G. R. V.	St. shp.	Kansas City	3,679.34	2,163.92	327.0	45.0	18.8	3,600	.....	1899	Chester, Pa.	Savannah, Ga.
14427	.....	St. p.	Kansas MILLENS	84.03	21.43	75.3	16.0	3.0	.....	80	1895	St. Louis, Mo.	Memphis, Tenn.
14028	K. C. L. B.	St. a.	Kariak	321.25	247.92	125.6	27.0	14.2	.....	.....	1894	Benicia, Cal.	San Francisco, Cal.
14212	H. L. T. K.	St. p.	Katahdia	1,234.59	967.30	241.4	35.4	11.6	1,600	.....	1890	New York, N. Y.	Boston, Mass.
14214	.....	St. a.	Kate	23.48	15.73	53.0	15.0	4.0	.....	32	1899	Aljara, La.	Galveston, Tex.
14307	.....	St. a.	Kate	53.68	16.94	62.0	14.2	6.0	.....	.....	1874	New Brunswick, N. J.	Boston, Mass.
14483	.....	St. a.	Kate	21.79	10.90	51.2	13.2	5.3	40	.....	1899	Vallejo, Cal.	San Francisco, Cal.
14485	.....	St. p.	Kate Adams	47.10	28.71	62.0	15.5	6.4	55	48	1899	Bay Mills, Mich.	Marquette, Mich.
11021	.....	St. a.	Kate Buckley	665.93	341.4	174.0	66.0	5.8	.....	.....	1889	Jacksonville, Ind.	Memphis, Tenn.
14393	.....	St. a.	Kate Buttironi	21.50	10.75	47.0	13.4	6.0	13	.....	1891	Brooklyn, N. Y.	New York, N. Y.
14467	.....	St. a.	Kate Cannon	895.31	663.31	240.5	31.1	20.4	.....	.....	1841	Marine City, Mich.	Port Huron, Mich.
14374	.....	St. a.	Kate Cannon	50.56	25.26	68.7	18.7	7.9	.....	.....	1847	Norfolk, Va.	Charleston, S. C.
14171	.....	St. p.	Kate Coon	61.40	102.5	20.0	10.6	.....	125	.....	1879	Camden, N. J.	Boston, Mass.
14208	.....	St. a.	Kate Coon	122.70	82.00	80.0	15.0	3.0	.....	.....	1865	Clayton, Iowa.	Rock Island, Ill.
14440	.....	St. a.	Kate Miller	24.30	12.15	56.5	14.6	6.0	50	.....	1872	Philadelphia, Pa.	New York, N. Y.
14438	.....	St. a.	Kate Spencer	85.20	68.72	125.0	21.8	6.0	.....	.....	1895	New Berlin, Wis.	Jacksonville, Fla.
14040	.....	St. a.	Kate White	28.15	14.12	62.2	16.0	5.6	.....	.....	1885	Eric, Pa.	Eric, Pa.
14461	.....	St. a.	Kate Williams	164.89	110.88	112.6	20.9	9.8	288	.....	1892	Cleveland, Ohio	Detroit, Mich.
14102	.....	St. a.	Kate O Stevens	104.65	52.33	85.0	26.5	6.8	60	.....	1837	Stratford, Conn.	Bridgport, Conn.
161067	.....	St. a.	Katharine	14.01	14.01	49.8	8.9	4.0	.....	.....	1897	Minneapolis, Minn.	La Crosse, Wis.
161069	.....	St. a.	Katharine	28.50	14.25	64.0	10.8	2.5	121	.....	1890	Pontiac, Wash.	Pt. Townsend, Wash.
14307	.....	St. p.	Katharine W	59.43	37.67	74.7	19.0	6.0	200	.....	1895	Philadelphia, Pa.	Philadelphia, Pa.
161033	.....	St. p.	Katie	709.17	569.23	138.7	42.0	5.6	130	.....	1847	Wilmington, Del.	Savannah, Ga.
161048	.....	St. a.	Katie	89.18	45.79	86.3	26.0	9.0	.....	.....	1892	Baltimore, Md.	Norfolk, Va.
161068	.....	St. a.	Katie	48.65	32.15	78.0	16.0	4.0	.....	.....	1894	St. Augustine, Fla.	St. Augustine, Fla.
14245	.....	St. p.	Katie	25.63	25.63	68.0	16.0	2.5	.....	.....	1895	New Matamoras, Ohio.	Wheeling, W. Va.
126720	.....	St. a.	Katie Cook	89.46	19.79	57.5	15.2	5.8	.....	.....	1876	Parkerson, Ore.	Coco Bay, Oregon.
161044	.....	St. a.	Katie D.	24.63	12.12	45.7	18.0	7.0	.....	.....	1891	Brooklyn, N. Y.	New York, N. Y.
14468	.....	St. p.	Katie Did	9.41	6.70	38.6	9.6	4.4	.....	.....	1893	Astoria, N. Y.	do.
161004	.....	St. p.	Katie Maxfield	13.74	11.25	50.0	6.3	1.7	.....	.....	1897	Batesville, Ark.	Memphis, Tenn.
14490	.....	St. p.	Katie O'Neil	50.66	25.32	66.6	18.8	7.5	.....	.....	1890	Coco Bay, Oregon	San Francisco, Cal.
14418	.....	St. a.	Katie Prather	49.79	49.79	91.0	14.0	3.4	.....	.....	1841	Cincinnati, Ohio	Wheeling, W. Va.
14389	.....	St. p.	Katie Volght	18.64	9.42	50.0	13.0	5.5	.....	.....	1843	Wilmington, Del.	Philadelphia, Pa.
14444	.....	St. p.	Katie Williams	64.01	49.01	85.0	18.0	2.5	.....	.....	1878	Pittsburg, Pa.	Pittsburg, Pa.
161011	.....	St. y.	Katie and Sadie	9.15	5.48	42.0	10.0	2.0	4	.....	1896	Sumter County, Fla.	Wilmington, Del.
14405	.....	St. a.	Katrina	20.79	10.49	73.0	9.0	4.0	1150	.....	1890	Bristol, R. I.	New York, N. Y.
14405	.....	St. a.	Katy	55.50	27.75	76.0	18.0	8.0	.....	.....	1832	San Francisco, Cal.	Pt. Townsend, Wash.
161055	.....	St. a.	Kearbargo	16.58	8.29	47.5	12.0	5.2	150	.....	1894	Boston, Mass.	Hyannis, Mass.
181001	.....	St. a.	KEARBARGO	3,092.79	2,721.37	328.0	44.2	23.0	.....	.....	1894	Chicago, Ill.	Cleveland, Ohio.
161034	.....	St. p.	Kebani	118.43	85.41	80.0	17.0	6.0	.....	.....	1892	Portland, Ore.	Portland, Ore.
135018	.....	St. a.	Kelepie	25.28	24.02	57.0	15.8	4.5	.....	.....	1874	Salisbury, Mass.	Albany, N. Y.
14484	K. G. J. P.	St. p.	Kennbec	1,632.05	1,371.96	254.6	37.6	12.1	.....	.....	1896	Bath, Me.	Bath, Me.
14407	.....	St. a.	Kennington	33.61	16.91	62.6	15.6	6.6	.....	.....	1892	Camden, N. J.	Philadelphia, Pa.
14012	.....	St. p.	Keos	400.99	351.39	155.7	24.8	7.6	496	.....	1834	Baltimore, Md.	Baltimore, Md.
14377	.....	*St. p.	Keosauqua	153.66	153.66	108.2	33.4	5.2	.....	.....	1879	Cincinnati, Ohio	Paducah, Ky.
161027	.....	St. y.	Keosauqua	31.45	14.82	59.0	12.8	5.2	20	.....	1892	Charlestown, Mass.	Baltimore, Md.
14117	.....	St. a.	Keystone	20.97	10.84	54.6	13.6	5.7	26	.....	1861	Wilmington, Del.	Philadelphia, Pa.
14271	.....	St. a.	Keystone	9.45	5.69	38.0	12.5	8.9	.....	.....	1872	Alexandria, Va.	Norfolk, Va.
14319	.....	St. bgs.	Keystone	116.62	79.96	105.0	23.5	7.0	63	.....	1876	Norfolk County, Va.	Kenton, N. C.
14401	.....	St. p.	Keystone	40.42	40.42	71.0	16.0	4.0	.....	.....	1881	Pittsburg, Pa.	Pittsburg, Pa.
14462	.....	St. a.	Keystone	722.54	654.27	183.9	24.4	11.2	1250	.....	1890	Buffalo, N. Y.	Cleveland, Ohio
161014	.....	St. a.	KEYSONS	94.43	54.63	62.0	19.0	11.5	.....	.....	1891	do	Marquette, Mich.
161816	.....	St. a.	Keystone	21.37	14.22	56.6	11.5	5.6	100	.....	1891	St. Leonards Creek, Md.	Baltimore, Md.
161016	.....	St. y.	Keystone	31.91	18.22	53.3	11.7	5.6	.....	.....	1896	Nyack, N. Y.	New York, N. Y.
14493	.....	St. p.	Keystone State	899.02	599.02	225.0	37.0	3.0	.....	.....	1896	Harmer, Ohio	Pittsburg, Pa.
161025	.....	St. p.	Key City	88.94	59.45	80.0	15.0	3.1	134	.....	1891	Kingsport, Tenn.	Chattanooga, Tenn.
14478	.....	St. c.	Kickanuit	59.40	29.97	52.5	17.4	4.7	.....	.....	1898	Norank, Conn.	Providence, R. I.
145270	.....	St. a.	Kinkora	39.18	19.59	69.0	16.0	7.0	.....	.....	1881	Greensport, N. Y.	Beaufort, S. C.
161039	.....	St. a.	King Philip	184.90	82.94	101.2	23.0	7.4	300	.....	1893	Bath, Me.	Fall River, Mass.
14289	.....	St. a.	Kingfisher	88.23	69.24	91.4	18.3	8.8	40	.....	1872	Bristol, R. I.	New York, N. Y.

\* Formerly st. a. Oceanic.

\* Formerly st. a. Crystal Water Co.

\* Formerly st. a. Everett.

\* Formerly st. a. Thomas F.

† Retained.

## MERCHANT STEAM VESSELS OF THE UNITED STATES—Continued.

Official No.	Signal letters.	Rig.	Name of vessel.	Gross tonnage.	Net tonnage.	Length.	Breadth.	Depth.	Nominal horse power.	Indicated horse power.	When built.	Where built.	Home port (where permanent document issued).
14420	K. B. Q. V.	St. p.	Kingston	1,004.56	818.67	192.5	36.0	13.3			1883	Newburg, N. Y.	New York, N. Y.
161042		St. p.	Kingston	69.19	37.80	55.0	11.0	2.6			1883	Kingston, Tenn.	Chattanooga, Tenn.
14411		St. s.	Kingston	185.16	117.65	120.0	23.0	4.0			1883	Newborn, N. C.	Norfolk, Va.
14480		St. p.	Kirkland	182.58	67.49	90.2	17.8	3.2	125		1887	Lake Washington, Wash.	Seattle, Wash.
161060		St. o. bt.	Kirk S. Blanchard	138.88	116.21	110.2	19.7	6.2			1871	Rocheater, N. Y.	Plattsburg, N. Y.
20593		St. p.	Kissimmee	237.09	237.09	138.6	26.2	4.0	200		1871	Northport, N. Y.	Pittsburg, Pa.
14586		St. p.	Kit Carson	34.44	16.79	63.2	16.4	3.1			1890	South Stillwater, Minn.	Burlington, Iowa.
140101		St. s.	Kittie Downs	968.71	775.80	209.0	34.9	14.1			1883	Ashabula, Ohio.	Cleveland, Ohio.
14413		St. s.	Kittie M. Forbes	25.81	17.87	52.2	12.0	5.3			1887	West Bay City, Mich.	Port Huron, Mich.
161041		St. s.	Kitty West	21.18	10.59	52.5	12.9	6.5			1887	Geddes, N. Y.	Albany, N. Y.
14454		St. s.	Klawaok	125.83	100.13	96.0	17.7	9.0			1879	San Francisco, Cal.	Wrangell, Alaska.
47128		St. s.	Kloek	1,042.48	1,139.53	263.5	33.5	22.6			1873	Havana, N. Y.	Norfolk, Va.
14289	J. N. F. L.	St. shp.	Knickerbocker	123.96	61.98	103.2	23.9	9.4	130		1878	Philadelphia, Pa.	Bath, Md.
14592		St. s.	Knickerbocker	247.88	146.71	137.0	32.8	4.5			1885	Marysville, Cal.	San Francisco, Cal.
14434		St. p.	Knight Templar	38.69	19.85	62.1	16.7	7.4			1890	Milwaukee, Wis.	Milwaukee, Wis.
14495		St. s.	Kodak	24.35	12.18	53.0	14.5	6.0	10	25	1889	San Francisco, Cal.	Kadiak, Alaska.
14481		St. s.	Komuk	49.40	27.86	72.0	17.5	6.7			1888	Newburg, N. Y.	Albany, N. Y.
14379		St. p.	Koret	8.84	7.15	50.0	11.1	2.2	6		1890	Bull Pond, N. C.	Edenton, N. C.
161000		St. p.	Kunkle Brothers	55.77	27.89	69.5	10.2	7.1			1890	Ashabula, Ohio.	Cleveland, Ohio.
<b>L.</b>													
141096		St. p.	L. L. B.	9.64	6.54	36.6	16.7	2.3			1890	Iberia Parish, La.	Brashear, La.
140618		St. a.	L. Birkhead	32.89	16.50	61.6	16.2	7.6			1883	Toledo, Ohio.	Toledo, Ohio.
140963		St. a.	L. Boyer	199.01	156.34	87.0	25.0	7.9	1150		1888	Brooklyn, N. Y.	New York, N. Y.
141021	K. G. P. H.	St. a.	L. Luckenbach	235.09	127.55	122.0	22.2	14.2	750		1890	Camden, N. J.	Do.
140950		St. a.	L. Scofield, jr.	9.17	6.33	48.0	10.5	4.7			1888	Algonac, Mich.	Port Huron, Mich.
140678		St. a.	L. Ward	67.04	33.52	73.4	19.3	8.3			1884	Athens, N. Y.	New York, N. Y.
15405		St. s.	L. A. Belknap	50.04	25.02	75.4	17.5	6.5			1864	Philadelphia, Pa.	Portland, Mo.
149563		St. a.	L. A. Schultz	31.81	15.91	58.8	15.5	7.0			1882	Milwaukee, Wis.	Milwaukee, Wis.
140552		St. a.	L. B. Godfrey	32.09	16.05	63.0	14.5	7.0			1881	Fort Howard, Wis.	Do.
15303		St. a.	L. B. Johnson	42.57	21.29	60.8	15.3	8.1			1868	Chicago, Ill.	Chicago, Ill.
140990		St. a.	L. D. Davis	14.58	7.29	50.0	11.5	5.0			1898	Erie, Pa.	Erie, Pa.
141949		St. p.	L. E. PATTON	94.25	92.13	126.0	24.5	4.5			1894	Dubuque, Iowa.	Memphis, Tenn.
140541		St. a.	L. H. Cutler	42.60	30.49	84.0	19.2	3.9	18		1882	Swift Creek, N. C.	Newborn, N. C.
140117		St. a.	L. J. Perry	54.17	35.76	77.0	16.6	5.1			1873	Port Gamble, Wash.	Seattle, Wash.
14708		St. a.	L. L. Lyon	76.52	34.26	88.4	18.3	10.5	50		1857	Cleveland, Ohio.	Duluth, Minn.
141026		St. a.	L. P. Hill	22.58	11.29	55.0	14.8	5.6			1890	Fish Creek, Wis.	Milwaukee, Wis.
140247		St. o. bt.	L. P. Smith	62.00	69.82	92.2	15.4	6.4			1868	Syracuse, N. Y.	Albany, N. Y.
141326		St. a.	L. P. SMITH	73.70	34.85	67.0	18.2	9.1			1894	Cleveland, Ohio.	Cleveland, Ohio.
15101		St. a.	L. Q. Rawson	14.09	7.05	52.0	13.0	5.0	12		1866	Sandusky, Ohio.	Grand Haven, Mich.
141272		St. a.	L. R. Doty	2,050.34	1,709.30	291.0	41.0	19.8			1893	West Bay City, Mich.	Cleveland, Ohio.
15328		St. a.	L. S. Payne	15.70	7.85	57.6	13.2	5.0	10		1885	Buffalo, N. Y.	Grand Haven, Mich.
141093		St. a.	La Camas	28.78	19.48	55.0	14.0	4.0			1890	Portland, Ore.	Portland, Ore.
140187		St. p.	La Fayette	34.83	23.91	85.0	17.2	4.2	36		1876	Philadelphia, Pa.	Philadelphia, Pa.
15085		St. p.	La Fayette Lamb	118.21	118.21	100.0	22.0	3.6			1874	Clinton, Iowa.	La Crosse, Wis.
140968		St. p.	La Fourche	398.22	398.22	166.0	38.0	6.5			1888	Jeffersonville, Ind.	New Orleans, La.
141050		St. a.	LA SALLE	1,921.83	1,596.63	266.0	38.0	19.0			1890	Cleveland, Ohio.	Marquette, Mich.
140419		St. p.	Jackawanna	822.96	645.99	200.0	35.5	12.5			1890	Newburg, N. Y.	New York, N. Y.
140980	K. J. F. D.	St. a.	Jackawanna	2,015.71	1,595.07	260.0	39.2	21.6	1,000		1888	Cleveland, Ohio.	Buffalo, N. Y.
140773	K. J. M. H.	St. y.	Ladoga	61.88	27.95	90.0	12.7	7.4	1106		1885	Bristol, R. I.	New York, N. Y.
140991		St. p.	Lady Fenwick	86.49	18.73	48.6	16.0	4.0	140		1889	New Haven, Conn.	Hartford, Conn.
140473		St. p.	Lady Grace	189.37	189.37	134.5	28.4	4.8			1881	Clinton, Iowa.	Rock Island, Ill.
141031		St. p.	Lady Lee	289.31	289.31	168.0	35.0	5.0			1890	Jeffersonville, Ind.	Memphis, Tenn.
140378		St. a.	Lady May	37.37	20.50	65.0	12.5	8.5	25		1879	Cadillac, Mich.	Marquette, Mich.
140906		St. o. bt.	Lady Winnett	141.27	110.62	95.4	17.8	8.5			1887	Lockport, N. Y.	Buffalo, N. Y.
15260	J. B. M. D.	St. p.	Lady of the Lake	772.55	598.05	210.0	31.0	19.9	250		1896	Wilmington, Del.	Washington, D. C.
146497		St. a.	Lady of the Lake	12.63	9.48	46.5	11.1	3.1			1881	Darien, Ga.	Savannah, Ga.
140700	K. C. M. H.	St. y.	Lagonda	120.80	80.53	126.0	19.5	10.0			1884	South Brooklyn, N. Y.	New York, N. Y.
140764		St. a.	Laguna	183.65	142.49	116.0	30.9	9.0	190		1885	San Francisco, Cal.	San Francisco, Cal.
140875		St. p.	Lake Worth	21.43	12.93	65.0	14.0	3.0	14		1887	Jacksonville, Fla.	Key West, Fla.
141227		St. a.	Lakon Cruiser	11.67	9.65	49.5	9.6	3.1	10		1892	Baltimore, Md.	Newborn, N. C.
140944	K. F. G. S.	St. a.	Lakme	529.40	404.18	178.8	38.8	12.6			1883	Port Madison, Wash.	San Francisco, Cal.
140294		St. a.	Lamasco	38.73	38.73	95.0	15.0	3.3			1878	Evansville, Ind.	Paducah, Ky.
141078		St. a.	Lamberts Point	16.79	8.40	44.4	10.0	3.6			1883	Chester, Pa.	Norfolk, Va.
140610	K. B. N. T.	St. shp.	Lampasa	2,942.85	2,358.54	329.0	45.5	21.5			1874	Philadelphia, Pa.	New York, N. Y.
15884	J. P. K. M.	St. shp.	Lancaster	1,283.00	910.38	248.4	37.1	18.3	166		1886	Philadelphia, Pa.	Philadelphia, Pa.
140851		St. p.	Lancaster	156.09	156.09	135.6	23.5	3.3			1890	Harmer, Ohio.	Paducah, Ky.
141317		St. p.	LANCASTER	919.62	692.57	206.4	56.1	10.7	650		1893	Sparrows Point, Md.	Baltimore, Md.
141067		St. a.	Lanell Boys	387.44	286.13	151.0	60.0	11.2			1890	St. Clair, Mich.	Port Huron, Mich.
141160		St. a.	LANSAN	25.64	12.97	57.7	13.3	3.7	65		1891	Baltimore, Md.	Baltimore, Md.
140870		St. a.	Lansing	1,111.38	1,247.83	351.0	41.4	18.2			1897	Trenton, Mich.	Detroit, Mich.

\* Formerly st. p. Postime.

\* Formerly st. a. Lewis Pulver.

\* Formerly U. S. Coast Survey launch.

† Estimated.



## MERCHANT STEAM VESSELS OF THE UNITED STATES—Continued.

Official No.	Signal letters.	Flag.	Name of vessel.	Gross tonnage.	Net tonnage.	Length.	Breadth.	Depth.	Normal horse power.	Indicated horse power.	When built.	Where built.	Home port (where permanent document issues).
14635		St. p.	Lark	216.47	153.84	108.0	23.9	8.0			1860	Brooklyn, N. Y.	New York, N. Y.
14633		St. p.	Last Chance	50.47	50.47	98.3	17.8	3.0			1876	Burlington, Iowa	Omaha, Neb.
141095		St. a.	Latona	19.87	13.19	43.0	9.3	3.0			1890	Seattle, Wash.	Seattle, Wash.
16570		St. a.	Laura	24.29	12.20	52.0	13.4	5.4	35		1869	Philadelphia, Pa.	Philadelphia, Pa.
140008		St. p.	Laura	21.37	21.37	67.7	17.7	3.8			1874	Houma, La.	Galveston, Tex.
140470		St. a.	Laura	185.42	158.56	112.0	26.0	8.0	200		1881	Boston, Mass.	Do.
141004		St. a.	Laura	27.00	15.11	70.0	16.7	2.4			1886	Goldboro, N. C.	Newbern, N. C.
141371		St. y.	Laura	9.60	9.60	54.0	8.0	2.5			1892	Pittsburg, Pa.	Pittsburg, Pa.
140650		St. a.	Laura B.	80.52	40.26	83.3	19.8	6.0			1883	Philadelphia, Pa.	Wilmington, Del.
141122		St. a.	Laura D.	135.04	122.36	101.6	27.1	5.7	120		1891	Toledo, Ohio	Toledo, Ohio.
141293		St. y.	Laura S.	20.08	14.39	57.4	9.5	5.1		150	1893	Chicago, Ill.	Chicago, Ill.
140658		St. a.	Laura Hickler	19.97	14.57	41.2	9.5	3.2			1883	Buffalo, N. Y.	Marquette, Mich.
140772		St. a.	Laura May	37.00	18.50	60.0	15.0	3.8			1885	Freedom, Pa.	Milwaukee, Wis.
141307		St. a.	Laura A. Darragh	104.28	73.42	88.6	18.0	6.8	350		1893	Newburg, N. Y.	Rocheater, N. Y.
140009		St. a.	Laura B. Treusch	36.19	28.07	54.0	14.0	6.3			1874	Baltimore, Md.	New York, N. Y.
140364		St. p.	Laura M. Starin	407.09	312.53	174.0	27.6	8.2			1879	Noank, Conn.	Do.
141364	K. M. D. P.	St. sbp.	Laurada	1,207.81	898.75	230.1	36.2	17.8	1,300		1864	Middlesboro, England	Philadelphia, Pa.
141183		St. p.	Laurance	62.97	56.56	88.0	26.7	3.8			1891	Madison, Ind.	Cincinnati, Ohio.
14063		St. a.	Laurel	41.39	20.70	60.0	14.0	6.0	20		1861	St. Louis, Mo.	New Orleans, La.
141134		St. a.	Laurel	41.00	20.50	57.0	13.5	5.0			1891	Tottenville, N. Y.	Bridgeport, Conn.
141182		St. a.	Laurel	18.20	8.10	36.7	11.4	3.2	10		1891	Chican, Alaska	Tridona, Wash.
161633		St. y.	Laurel	18.28	9.38	41.2	9.0	3.6	112		1890	Buffalo, N. Y.	Buffalo, N. Y.
140318		St. a.	Laurens	10.36	5.18	40.1	8.7	3.4			1878	Bath, Me.	Boston, Mass.
140948		St. a.	Lauretta Spedden	26.80	13.40	55.9	14.2	7.3	80		1858	Baltimore, Md.	Baltimore, Md.
13450		St. a.	Lawrence	447.37	334.94	135.5	25.8	11.0	325		1868	Cleveland, Ohio.	Chicago, Ill.
125462		St. a.	Lawrence	18.92	10.54	43.0	12.4	5.3			1874	New York, N. Y.	Brunswick, Ga.
141369		St. p.	Lawrence	259.92	129.96	106.0	38.6	7.4	1200		1895	Jacksonville, Fla.	Tampa, Fla.
15077		St. a.	Leader	198.78	135.16	118.4	21.9	7.2	91		1893	Kaighns Point, N. J.	Newark, N. J.
140313		St. a.	Leader	44.75	23.38	68.0	17.4	7.5	70		1878	Philadelphia, Pa.	New York, N. Y.
140451		St. a.	Leader	59.67	29.84	72.6	18.5	8.2	85		1881	do	Boston, Mass.
140507		St. a.	Leader	26.93	13.47	56.4	14.5	6.5	20		1882	do	Philadelphia, Pa.
140718		St. p.	Leader	400.23	334.17	144.0	32.0	6.6			1864	Stockton, Cal.	San Francisco, Cal.
141055		St. a.	Leatham D. Smith	48.42	22.21	70.3	15.7	7.6			1890	Milwaukee, Wis.	Marquette, Mich.
141357	K. M. C. L.	St. sbp.	LEVIATHON	1,485.98	1,157.73	246.0	37.4	22.4	1,000		1894	Philadelphia, Pa.	Philadelphia, Pa.
141313		St. a.	Le Baron	102.35	62.60	84.0	21.5	9.0	1450		1893	Wilmington, Del.	Wilmington, Del.
141100		St. p.	Lee H. Brooks	86.73	36.78	140.5	22.9	3.4			1899	Evansville, Ind.	Cincinnati, Ohio.
140424		St. a.	Leigh	1,704.57	1,503.13	238.3	38.1	15.4	350		1880	Wyandotte, Mich.	Erie, Pa.
140927		St. p.	Lela	92.07	63.27	70.0	18.0	3.0			1868	Fords Ferry, Ky.	Evansville, Ind.
15917		St. a.	Leland	364.15	218.30	158.0	37.6	11.2	175		1873	New Jerusalem, Ohio.	Buffalo, N. Y.
141288		St. a.	Lena L.	18.18	9.09	46.5	13.3	6.0	15	40	1893	San Francisco, Cal.	San Francisco, Cal.
141255		St. y.	Lena Archer	7.99	7.99	45.0	9.0	4.0			1892	Hawesville, Ky.	Louisville, Ky.
140469		St. a.	Lena Knoblock	87.92	55.48	75.0	18.4	5.6			1891	Buffalo, N. Y.	Erie, Pa.
140248		St. a.	Lena Mowbray	15.43	15.43	50.0	11.7	3.0			1877	Mobile, Ala.	Mobile, Ala.
141131	K. J. H. V.	Sch.	Lena White	126.96	120.63	96.0	24.3	8.8			1891	Rockland, Me.	Rockland, Me.
141118		St. p.	Levi Leati	75.55	60.51	90.0	18.2	8.0			1891	Pittsburg, Pa.	Pittsburg, Pa.
140902		St. a.	Lenoir	133.18	106.48	104.3	26.7	5.8	39		1887	Baltimore, Md.	Bridgeport, Conn.
120847		St. p.	Leo	37.48	36.06	62.6	15.4	3.0			1896	Stillwater, Minn.	Peoria, Ill.
140071	J. Q. S. M.	St. a.	Leo	181.02	154.84	102.0	26.0	9.8			1893	Baltimore, Md.	Sitka, Alaska
140320		St. a.	Leo	89.82	44.91	83.8	18.0	7.7			1883	Philadelphia, Pa.	Sheldahl, Minn.
140827		St. a.	Leo	34.98	17.49	67.6	15.3	6.0			1899	Chicago, Ill.	Chicago, Ill.
18728		St. a.	Leo Lennox	18.38	7.89	39.4	11.4	6.2	28		1871	Buffalo, N. Y.	Buffalo, N. Y.
141015		St. a.	Leon Abbott	21.24	15.82	55.9	12.0	6.0	100		1899	Branchport, N. J.	Perth Amboy, N. J.
141020		St. a.	Leona	13.67	6.83	39.4	11.9	6.8			1869	Tonawanda, N. Y.	Buffalo, N. Y.
141027	K. G. N. S.	St. a.	LEONA	2,328.50	2,139.64	314.0	45.3	20.3	2,500		1899	Chester, Pa.	New York, N. Y.
15981		St. a.	Leonard Brightman	133.77	97.57	117.8	19.9	8.6			1874	Bristol, Me.	Do.
140430		St. a.	Leonard Richards	97.79	48.85	86.4	20.8	9.6			1899	Athens, N. Y.	Do.
141358		St. a.	Leonard J. Busby	128.28	69.61	90.7	26.3	6.7			1894	Tonkins Cove, N. Y.	New York, N. Y.
141315		St. a.	Leonsors	27.53	13.77	64.0	14.0	5.2			1893	Lake Charles, La.	Lake Charles, La.
Y40832		St. a.	Le Roy	6.96	6.96	38.0	7.0	2.5			1899	Stillwater, Minn.	St. Paul, Minn.
140019		St. p.	Le Roy	66.44	42.17	60.8	14.6	7.7	135		1893	Greenville, Miss.	New Orleans, La.
141143		St. a.	Le Roy Brooks	41.64	25.27	75.0	14.6	7.6			1891	Toledo, Ohio	Sandusky, Ohio.
141351		St. p.	Le Vero	98.73	98.73	109.2	23.9	2.9	35		1894	Monroa, La.	New Orleans, La.
141334		St. a.	Leslie	33.20	19.31	67.0	13.5	7.0	300		1894	South Haven, Mich.	Chicago, Ill.
141320		St. a.	Lester L.	12.02	6.01	40.5	12.1	4.3	125		1894	Keanebank Port, Me.	Portsmouth, N. H.
15868		St. p.	Levi Davis	62.62	31.81	73.8	17.6	7.0			1873	Camden, N. J.	Newark, N. J.
141250		St. p.	Levi H. Felton	45.23	23.16	76.0	18.4	11.0			1892	Jacksonville, Fla.	Jacksonville, Fla.
141092		St. a.	Levi J. Workum	183.98	132.83	164.5	36.0	4.8			1890	Levanna, Ohio	Cincinnati, Ohio.
141087		St. a.	Lewis Peesoyr	31.98	23.97	72.9	17.7	7.0	125		1890	Lake Charles, La.	Lake Charles, La.
140849		St. a.	Lewis Palmer	71.76	35.91	86.9	19.3	8.4			1890	Athens, N. Y.	New York, N. Y.
140925		St. a.	Lewis D. Black	53.86	50.51	78.1	17.9	5.4			1893	Randolph, N. Y.	Albany, N. Y.
15084	H. M. N. R.	St. p.	Lewiston	1,127.33	1,051.67	224.9	33.1	9.4	900		1894	New York, N. Y.	Buffalo, N. Y.
161110		St. a.	Lewiston	1,288.46	1,129.34	250.8	34.9	12.6			1896	Wyandotte, Mich.	Buffalo, N. Y.
141361		St. p.	Lewiston	612.98	487.90	193.0	32.4	8.3	800		1894	Ripond, Wash.	Portland, Oreg.

1 Formerly British st. a. Empress.  
 2 Formerly st. a. Val Walker.  
 3 Formerly st. a. Col. W. P. Craighill.

4 Formerly st. p. Frankie Felton.  
 5 Formerly U. R. st. a. Reliance.  
 6 Formerly st. a. Newbury.

7 Formerly st. a. Susan H. Peck.  
 8 Estimated.  
 9 Composite.



## MERCHANT STEAM VESSELS OF THE UNITED STATES—Continued.

Official No.	Signal letters.	Rig.	Name of vessel.	Gross tonnage.	Net tonnage.	Length.	Breadth.	Depth.	Nominal horse power.	Indicated horse power.	When built.	Where built.	Home port (where permanent document issues).
141089		*St. p.	Lexington	58.73	58.73	121.0	22.4	3.6			1899	Point Pleasant, W. Va.	Wheeling, W. Va.
141153		St. y.	Libbie	11.25	5.63	44.0	9.0	4.9			1890	Phenix, N. Y.	New York, N. Y.
140318		*St. p.	Libbie Conger	324.09	319.00	168.0	30.5	4.5	875		1878	Dubuque, Iowa	La Crosse, Wis.
141368		St. s.	Libby	39.86	26.50	77.5	10.3	5.4	20		1894	Libby, Mont.	Fort Benton, Mont.
140123		St. s.	Liberty	18.02	6.51	40.5	11.3	5.2			1882	New York, N. Y.	New York, N. Y.
140968		St. s.	Liberty	31.09	15.55	66.7	14.9	5.9			1889	Sturgeon Bay, Wis.	Milwaukee, Wis.
141011		*St. p.	Liberty	143.55	136.16	96.8	18.3	5.5			1880	Port Howard, Wis.	Do.
141014		*St. p.	Liberty	851.38	351.38	164.0	34.4	5.0			1889	Hannan, Ohio	Wheeling, W. Va.
141017		St. s.	Liberty	60.90	30.45	66.0	18.2	8.7			1889	Bandon, Oreg.	Cooe Bay, Oreg.
141214		St. s.	Liberty	21.82	10.91	55.1	12.6	6.1			1892	Chicago, Ill.	Milwaukee, Wis.
140128		St. s.	Lida	18.30	6.79	44.8	11.5	4.8			1874	Buffalo, N. Y.	Duluth, Minn.
15999		St. s.	Lightning	48.25	24.13	74.6	16.5	8.0	61		1874	Camden, N. J.	Philadelphia, Pa.
140715		St. s.	Lilla May Hardy	19.25	9.54	51.5	13.1	5.1			1884	Jersey City, N. J.	New York, N. Y.
140584		St. s.	Lillian	17.92	8.06	55.9	13.5	4.0			1883	Rainier, Oreg.	Juneau, Alaska
140984		St. s.	Lillian	25.52	17.45	57.5	11.3	5.3	22	33	1888	Sau Francisco, Cal.	Cooe Bay, Oreg.
141041		St. s.	LILLIAN	17.11	9.51	62.1	11.6	8.5	50		1889	New York, N. Y.	St. Augustine, Fla.
91958		St. y.	LILLIAN	53.80	43.32	83.7	17.8	4.2			1883	Canajoharie, N. Y.	Newbern, N. C.
140010		St. y.	Lillie	31.65	26.41	69.0	15.0	4.8			1872	Brooklyn, N. Y.	Detroit, Mich.
140410		St. s.	Lillie	158.22	96.96	103.1	17.6	7.2	56		1896	Millbridge, Me.	Boston, Mass.
141013		St. s.	Lillie	20.85	11.93	43.6	11.3	3.6		35	1889	Bay Point, Fla.	New Orleans, La.
141267		*St. p.	Lillie	61.42	61.42	120.0	26.0	3.5	100		1893	Jonesville, La.	Do.
141126		St. s.	Lillie A	11.23	5.62	46.8	11.0	3.7			1891	Bay City, Mich.	Marquette, Mich.
140985		*St. p.	Lillie Maud	29.53	16.25	53.3	11.8	3.5	16		1889	De Witt, Mo.	Kansas City, Mo.
140346		St. s.	Lillie F. Cooper	23.80	11.96	54.3	13.9	5.1			1879	Camden, N. J.	Philadelphia, Pa.
141199		St. s.	Lillie M. Graham	49.33	24.67	65.0	17.0	7.6	60		1892	Philadelphia, Pa.	Do.
140478		*St. p.	Lily	134.23	96.80	92.5	16.4	3.7			1891	Seattle, Wash.	Seattle, Wash.
140992		St. s.	Lily	104.32	79.19	94.8	23.5	6.4			1899	Mount Clemens, Mich.	Detroit, Mich.
140612		*St. p.	Lily Turner	154.22	115.68	110.0	18.0	3.8			1843	Dubuque, Iowa	Dubuque, Iowa
15661		St. s.	Lime Rock	149.83	130.61	118.0	25.0	6.8			1870	Newburg, N. Y.	New York, N. Y.
141075		St. y.	Lina	31.05	20.53	64.7	13.8	4.4			1890	Perth Amboy, N. J.	Perth Amboy, N. J.
140794		St. s.	Lincoln	179.25	89.63	96.3	26.2	7.3			1865	Wiscasset, Me.	New York, N. Y.
15598		St. s.	Linda M. Newlin	17.48	12.58	49.0	9.6	4.5	19		1868	Philadelphia, Pa.	Albany, N. Y.
140506		St. s.	Linden	66.22	34.95	70.9	17.6	7.5			1881	South Amboy, N. J.	New York, N. Y.
141370		St. s.	Linden	894.22	708.90	206.0	38.0	12.6			1895	Port Huron, Mich.	Port Huron, Mich.
141147		St. p.	Lindrup	42.11	28.58	63.2	15.5	6.3	50		1891	Manistee, Mich.	Duluth, Minn.
140686		*St. p.	Line Hanson	54.95	54.95	82.5	18.5	3.5			1884	Savanna, Ill.	Dubuque, Iowa
141213		St. y.	Linta	40.29	28.54	73.2	14.0	6.0			1892	Nyack, N. Y.	New York, N. Y.
140022		*St. p.	Lion	38.10	38.10	101.5	19.5	3.6			1875	Lyons, Iowa	La Crosse, Wis.
15878		*St. p.	Lioness No. 2	404.67	404.67	175.0	33.0	5.5			1899	Pittsburg, Pa.	Cincinnati, Ohio
140909		*St. p.	Lisbon	82.40	68.94	77.0	18.6	4.0	30		1887	Point Caswell, N. C.	Wilmington, N. C.
141141		*St. p.	Little Albert	47.10	24.53	64.5	19.9	2.9			1891	Tell City, Ind.	Evansville, Ind.
85520		*St. p.	Little Beauty	15.77	15.77	55.0	9.3	3.6			1847	Peyton, W. Va.	Wheeling, W. Va.
76159		*St. p.	Little Bill	110.67	116.67	122.0	23.0	4.0			1850	Pittsburg, Pa.	Pittsburg, Pa.
140445		St. s.	Little Buttercup	25.50	12.75	40.6	10.3	7.6	13		1881	Brewer, Me.	Bangor, Me.
141343		*St. p.	Little Clyde	99.40	78.47	105.0	20.0	3.0			1894	Spottsville, Ky.	Evansville, Ind.
140494		*St. p.	Little Dick	126.65	126.65	123.0	23.7	4.0			1881	Pittsburg, Pa.	Pittsburg, Pa.
141355		St. s.	Little Flora	18.09	9.05	49.5	12.1	4.4	14		1894	New Orleans, La.	New Orleans, La.
140633		*St. p.	Little Frank	11.72	9.00	36.0	8.7	3.8			1863	Buffalo, N. Y.	Buffalo, N. Y.
140496		*St. p.	Little Fred	128.88	128.88	129.0	24.0	3.6			1881	Pittsburg, Pa.	Pittsburg, Pa.
140343		St. s.	Little Giant	26.14	12.07	43.6	13.8	5.0			1878	Gloucester, Mass.	Gloucester, Mass.
149457		*St. p.	Little Hoddie	30.62	30.62	39.0	12.5	3.0			1861	Wabasha, Minn.	La Crosse, Wis.
140627		St. p.	Little Ike	135.19	96.19	96.0	21.6	3.9			1883	Pittsburg, Pa.	Pittsburg, Pa.
149906		St. p.	Little Joker	22.07	11.24	54.2	8.6	2.2			1878	Terre Haute, Ind.	Evansville, Ind.
141258		*St. p.	Little Lads	56.55	56.55	66.0	24.3	3.0			1892	Manchester, Ohio	Cincinnati, Ohio
140861		St. s.	Little Mac	25.11	19.01	60.0	10.7	2.5			1886	Buffalo, N. Y.	Cape Vincent, N. Y.
141305		St. p.	Little Mat No. 2	34.52	34.53	72.0	24.0	3.0			1893	Little Rock, Ark.	Memphis, Tenn.
140979		*St. p.	Little Mand	58.66	58.66	92.0	20.9	3.4			1882	Sioux City, Iowa	Omaha, Neb.
140784		*St. p.	Little Mand	24.05	24.05	52.0	13.3	2.3			1893	Wirt, W. Va.	Wheeling, W. Va.
140484		St. s.	Little Nell	100.50	72.80	93.3	20.7	10.8	225		1881	Baltimore, Md.	Norfolk, Va.
15982		St. s.	Little Nellie	10.66	5.47	46.0	12.0	3.6			1874	New York, N. Y.	New York, N. Y.
140134		St. s.	Little Nellie	18.57	7.75	48.1	11.4	4.0	10		1875	Brooklyn, N. Y.	Burlington, Vt.
140601		St. s.	Little Nora	17.16	8.58	47.6	12.9	6.0			1881	Baltimore, Md.	Baltimore, Md.
18743		St. s.	Little Round Top	46.95	28.49	66.5	17.7	7.6			1871	Ellsworth, Me.	Ellsworth, Me.
140508		*St. p.	Little Sandy	45.18	39.34	94.0	18.0	3.0			1890	Louisville, Ky.	Louisville, Ky.
141318		*St. p.	Little Silver	428.20	286.99	159.9	23.8	7.8	40		1893	Thomas Cove, N. Y.	Perth Amboy, N. J.
7 378		*St. p.	Little Tom Moss	96.44	56.03	90.0	22.0	4.0	58		1885	Evansville, Ind.	Evansville, Ind.
140973		St. s.	Lively	12.55	6.28	43.5	14.0	3.8	120		1874	Mar Island, Cal.	Wrangell, Alaska
141005		*St. p.	Livingstone	2,134.38	1,622.24	281.0	41.0	20.0			1899	Wyandotte, Mich.	Detroit, Mich.
141316		*St. p.	Liza	35.37	35.61	62.1	12.7	3.6		39	1883	Pittsburg, Pa.	New York, N. Y.
18227		St. p.	Lizzie	124.62	90.98	90.0	17.5	4.6			1887	San Francisco, Cal.	San Francisco, Cal.
140232		St. s.	Lizzie	35.43	17.88	58.6	11.0	4.2			1877	Buffalo, N. Y.	Cowage, N. Y.
140284		*St. p.	Lizzie	52.18	52.18	71.0	18.0	3.5			1877	Middleport, Ohio	Cincinnati, Ohio.

\* Formerly st. y. Melicent.

\* Formerly st. a. G. W. Barrens.

\* Formerly st. p. J. McCrighton.

\* Formerly st. p. Gerlie Pool.

\* Formerly U. S. C. and G. st. a. Lively.

; Composite.

† Estimated.

## MERCHANT STEAM VESSELS OF THE UNITED STATES—Continued.

Official No.	Signal letters.	Rig.	Name of vessel.	Gross tonnage.	Net tonnage.	Length.	Breadth.	Depth.	Nominal horse power.	Indicated horse power.	When built.	Where built.	Home port (where permanent document issued).
						Feet.	Feet.	Feet.					
140955	St. a.		Lizzie	12.65	6.53	43.0	12.7	4.5			1888	Toledo, Ohio	Toledo, Ohio.
141241	St. a.		Lizzie	15.96	10.84	38.0	10.6	4.0			1892	Lake City, Ark.	Memphis, Tenn.
141247	St. a.		Lizzie	8.94	8.94	37.0	7.2	2.3			1892	Sheffield, Ala.	Paducah, Ky.
141114	St. p.		Lizzie A.	34.21	30.93	50.8	13.7	4.0			1890	Henderson Bay, Wash.	Tacoma, Wash.
140548	St. a.		Lizzie H.	34.65	24.58	33.0	13.8	4.7			1882	Tottenville, N. Y.	New York, N. Y.
140823	St. p.		Lizzie Bay	198.23	198.23	181.0	30.3	4.0			1896	Madison, Ind.	Cincinnati, Ohio.
140939	St. a.		Lizzie Burrus	135.43	105.90	59.7	20.2	4.9			1898	Newbern, N. C.	Edenton, N. C.
140114	St. s.		Lizzie Colburn	130.47	65.24	111.5	18.0	8.8		50	1875	Boothbay, Me.	Tappanhook, Va.
141022	St. o. bt.		Lizzie Crandall	135.29	108.86	53.0	17.4	8.6			1889	Lockport, N. Y.	Buffalo, N. Y.
140550	St. a.		Lizzie Crawford	52.78	28.58	67.4	17.5	8.0		130	1882	Camden, N. J.	Philadelphia, Pa.
140103	St. a.		Lizzie Frank	36.51	25.61	59.2	14.6	5.3		20	1880	Grand Haven, Mich.	Mobile, Ala.
15827	St. p.		Lizzie Gardner	82.62	62.62	143.0	21.0	3.6			1871	Cincinnati, Ohio	La Crosse, Wis.
140212	St. a.		Lizzie Henderson	281.44	177.15	129.0	32.0	7.8		50	1876	Philadelphia, Pa.	Philadelphia, Pa.
120431	St. a.		Lizzie Madden	690.59	517.85	175.0	34.0	13.6			1867	Detroit, Mich.	Port Huron, Mich.
15395	St. a.		Lizzie Massey	23.74	11.87	50.0	13.4	4.0		36	1868	Pettys Island, N. J.	Newbern, N. C.
140368	St. p.		Lizzie Townsend	177.64	88.79	129.6	26.0	8.5			1892	Brownsville, Pa.	Wheeling, W. Va.
140572	St. a.		Lizzie Walsh	97.90	47.29	83.5	14.0	6.9		23	1862	Grand Haven, Mich.	Grand Haven, Mich.
140180	St. a.		Lizzie Wyman	77.79	42.45	61.8	15.9	4.5			1876	Danversville, Me.	Greenport, N. Y.
140077	St. a.		Lizzie E. Woodend	67.69	54.70	38.0	23.0	6.9			1898	Norfolk, N. Y.	New York, N. Y.
140834	St. a.		Lizzie M. Conklin	64.53	54.70	38.0	23.0	6.9			1898	Tottenville, N. Y.	La.
141012	St. a.		Lizzie M. Snow	17.15	8.70	35.7	9.9	3.9		15	1869	Brewer, Me.	Bath, Me.
140890	St. a.		Llewellyn	12.84	7.87	39.9	16.0	4.9			1878	Rye, N. Y.	New York, N. Y.
141204	St. a.		Lloyd S. Porter	534.08	412.21	159.0	30.6	10.7			1893	Port Huron, Mich.	Port Huron, Mich.
150120	K. C. O. F.	St. y.	Loado	42.96	27.16	88.4	16.6	5.2		98	1877	Greenport, N. Y.	New York, N. Y.
140253	St. y.		Lola Clark	14.45	10.28	45.2	8.4	4.4		10	1877	Buffalo, N. Y.	Rochester, N. Y.
141171	St. a.		Lola M.	35.26	17.63	58.2	15.8	8.0		140	1891	Tottenville, N. Y.	Perth Amboy, N. J.
141193	St. a.		Lolita	13.60	6.80	43.6	16.0	4.8		150	1891	Boston, Mass.	Boston, Mass.
140623	St. p.		Lone Fisherman	12.92	6.46	42.8	9.0	4.2		18	1883	Seattle, Wash.	Juneau, Alaska.
140415	St. p.		Lone Star	22.71	22.71	68.5	20.6	5.3			1880	Yemassee Point, La.	Rock Island, Ill.
141082	St. p.		Lone Star	45.59	48.59	84.0	29.6	5.9			1880	Rock Island, Ill.	Rock Island, Ill.
141365	St. p.		Longport	20.93	14.08	70.1	14.4	5.0			1875	Kyack, N. Y.	Somerset, N. J.
140399	St. p.		Long Beach	519.51	390.41	150.5	32.0	10.5		400	1896	Wilmington, Del.	New York, N. Y.
15921	St. p.		Longfellow	93.50	63.50	112.0	19.6	4.3			1872	Jeffersonville, Ind.	Evansville, Ind.
140626	St. a.		Longfellow	412.17	318.99	144.5	27.0	12.4			1883	Boston, Mass.	Boston, Mass.
140784	St. a.		Long Island	163.73	106.17	103.0	29.0	8.4			1845	Brooklyn, N. Y.	New York, N. Y.
141270	St. a.		Long Island	409.13	325.17	132.5	28.0	9.8		700	1893	Philadelphia, Pa.	Greenport, N. Y.
15833	St. p.		Long Island City	562.10	450.43	143.6	33.0	11.8			1869	Greenpoint, N. Y.	New York, N. Y.
15090	St. a.		Lookout	25.21	12.61	51.1	13.6	5.8		53	1862	Camden, N. J.	Philadelphia, Pa.
141282	K. L. R. H.	St. y.	Loon	18.27	9.14	54.6	6.2	5.7			1893	Bristol, R. I.	Da.
140537	St. a.		Lora	618.60	468.90	161.0	32.0	17.7		400	1893	Boston Harbor, Mich.	Marquette, Mich.
141378	St. p.		Lora	44.22	22.16	70.9	12.0	2.5		20	1895	Chattanooga, Tenn.	Chattanooga, Tenn.
141155	St. a.		Lorain L.	190.53	145.39	86.9	30.1	4.8		60	1891	South Haven, Mich.	Grand Haven, Mich.
15907	St. s.		Lorelei	18.28	28.07	63.8	11.5	4.5		80	1870	Buffalo, N. Y.	Buffalo, N. Y.
140976	St. a.		Lorana	36.54	32.11	64.0	15.0	4.7		15	1898	Charleston, S. C.	Charleston, S. C.
140649	St. a.		Lorenso Dimlek	43.34	21.17	65.8	16.0	8.0			1893	Duffalo, N. Y.	Marquette, Mich.
141238	St. a.		Loranzo	394.52	264.19	140.0	30.5	8.8			1882	Sebewaing, Mich.	Port Huron, Mich.
140891	St. a.		Loretta Englebe	30.87	24.63	62.0	12.8	5.6		100	1867	Geneva, N. Y.	Cleveland, Ohio.
140845	St. y.		Loretto	19.86	9.93	54.5	11.3	5.3			1896	Brooklyn, N. Y.	New Haven, Conn.
140894	St. a.		Loretto K.	34.86	17.44	57.5	12.2	6.8			1899	Tottenville, N. Y.	New York, N. Y.
140911	St. a. bge.		Lorillard's Brick Works No. 1	236.21	184.00	128.0	26.0	7.8			1897	Wilmington, Del.	Da.
150305	K. J. D. T.	St. y.	Lorna	43.08	30.43	34.8	12.6	6.9			1893	Bristol, R. I.	Da.
141129	St. p.		Lorna Doone	25.97	18.53	51.0	8.0	2.4			1891	Fort Smith, Ark.	Memphis, Tenn.
140938	St. p.		Lorraine	174.49	140.99	135.0	30.0	4.8			1896	Covington, Ky.	Cincinnati, Ohio.
141374	St. a.		Lorraine	56.42	37.67	74.7	19.0	6.0		300	1895	Philadelphia, Pa.	Philadelphia, Pa.
15816	St. p.		Lota	108.78	138.44	108.4	21.0	6.3		87	1871	Baltimore, Md.	Norfolk, Va.
140452	St. a.		Lotta	141.81	97.33	96.1	22.0	6.7			1881	Athens, N. Y.	Albany, N. Y.
110834	St. a.		Lottie	35.58	17.79	56.0	15.5	6.6			1899	Philadelphia, Pa.	Philadelphia, Pa.
140638	St. a.		Lottie	35.74	19.13	57.5	14.0	6.5		40	1873	Stockton, Cal.	San Francisco, Cal.
140517	St. a.		Lottie	49.27	24.64	63.0	18.8	5.3			1893	Apalachicola, Fla.	Apalachicola, Fla.
140627	St. y.		Lottie Green	7.56	6.23	37.0	9.0	3.8		10	1896	Noank, Conn.	Camden, N. J.
141331	St. a.		Lottie and May	18.50	6.78	44.9	11.9	5.7		182	1894	East Boothbay, Me.	St. George, Me.
126262	St. p.		Lotes	32.09	20.15	78.5	12.1	2.9			1894	Havana, Ill.	Burlington, Iowa.
140808	St. a.		Lotes	53.95	26.48	89.0	14.3	6.0			1887	Ogdensburg, N. Y.	Ogdensburg, N. Y.
141298	St. a.		Lotes	219.08	169.40	119.5	32.0	8.7		60	1893	Manitowoc, Wis.	Marquette, Mich.
141319	St. p.		Lotes	78.62	38.63	78.0	16.0	3.9			1893	Rock Island, Ill.	La Crosse, Wis.
141200	St. y.		Lotes Secker	16.44	7.73	69.9	8.7	4.8		100	1892	Bristol, R. I.	Cape Vincent, N. Y.
15360	St. p.		Lotes No. 3	236.93	220.62	135.0	26.0	4.9			1896	Pittsburg, Pa.	Apalachicola, Fla.
140844	St. a.		Lou A. Cummings	62.67	41.04	83.3	18.3	7.4		45	1899	Grand Haven, Mich.	Grand Haven, Mich.
140582	St. a.		Louie	48.67	24.94	64.8	17.5	7.0			1882	Kingston Point, N. Y.	New York, N. Y.
140595	St. p.		Louie	11.29	53.6	13.3	6.0				1893	Baltimore, Md.	Baltimore, Md.
140969	St. p.		Louis Henck	912.27	693.48	319.9	37.0	6.0		990	1899	Madison, Ind.	St. Louis, Mo.
140894	St. a.		Louis Miller	15.22	8.80	36.0	8.3	3.6		20	1867	Buffalo, N. Y.	Buffalo, N. Y.
15747	St. a.		Louis Osborn	23.63	12.81	45.0	12.0	6.0			1871	Glossenvor, Mass.	Boston, Mass.
140659	St. a.		Louis Pablow	398.67	295.20	133.4	30.4	5.8			1893	Milwaukee, Wis.	Marquette, Mich.

\* Formerly at a. Chesapeake.

\* Formerly at y. Fremont.

\* Formerly at y. Fernside.

\* Formerly at a. Rose Hagan.

\* Formerly at p. City of Havana.

\* Registered.

## MERCHANT STEAM VESSELS OF THE UNITED STATES—Continued.

Official No.	Signal letters.	Rig.	Name of vessel.	Gross tonnage.	Net tonnage.	Length.		Breadth.	Depth.	Nominal horse power.	Indicated horse power.	When built.	Where built.	Home port (where permanent document issued).
						Feet.	Feet.							
141061		*St. p.	Louisa	338.26	220.94	101.0	25.0		5.0			1899	Dublin, Ga.	Cedar Keys, Fla.
141154		St. s.	Louisa	18.65	9.33	53.1	13.8		5.1			1891	Lorain, Ohio	Cleveland, Ohio.
141225		St. s.	Louisa	59.67	29.84	71.8	18.0		8.1	135		1892	Baltimore, Md.	Norfolk, Va.
146933		St. s.	Louisa and Alice	36.66	18.33	60.0	17.2		7.0			1848	Boston, Mass.	Marblehead, Mass.
12828	H. K. T. J.	*St. p.	Louise	409.23	222.91	173.0	26.6		8.3			1853	Key Port, N. J.	Newport News, Va.
15347	J. C. M. W.	St. s.	Louise	1,023.20	718.86	231.7	33.0		5.8	1,280		1864	Wilmington, Del.	Camden, N. J.
15957		St. s.	Louise	15.32	7.66	44.0	12.0		5.8			1873	Buffalo, N. Y.	Port Huron, Mich.
140288		St. s.	Louise	83.68	43.66	88.6	19.3		8.1	80		1878	Sandusky, Ohio.	Sandusky, Ohio.
140427		St. s.	Louise	105.01	59.76	94.5	20.0		7.4	200		1880	Camden, N. J.	Galveston, Tex.
140505		St. s.	Louise	40.80	40.80	76.7	16.5		3.8			1881	Evansville, Ind.	Evansville, Ind.
140620		*St. p.	Louise	187.75	129.77	91.6	22.0		4.2	66		1883	Seabeck, Wash.	Pt. Townsend, Wash.
146641		St. s.	Louise	27.30	17.01	66.2	13.8		5.4			1885	Farmingdale, Me.	New York, N. Y.
140710		St. y.	Louise	35.83	26.31	56.7	20.8		5.5			1884	Detroit, Mich.	Detroit, Mich.
140888		St. s.	Louise	126.58	63.29	111.4	29.5		7.0	163		1887	Livingston Parish, La.	New Orleans, La.
141071		*St. p.	Louise	105.95	52.98	60.0	31.6		4.0			1890	Mount Pleasant, S. C.	Charleston, S. C.
141265		*St. p.	Louise	49.08	24.54	91.7	14.0		8.1	175		1893	Bristol, R. I.	Bristol, R. I.
141277		St. s.	Louise	17.16	8.58	48.0	12.3		5.8		28	1893	Baltimore, Md.	Petersburg, Va.
141377		St. s.	Louise	27.55	21.83	59.5	15.2		4.5			1895	South Portland, Me.	Portland, Me.
140865		St. s.	Louise Harbrecht	26.05	21.29	44.0	9.9		5.2	30		1896	Buffalo, N. Y.	Buffalo, N. Y.
141217		*St. p.	Louise Harvey	26.31	19.43	62.2	12.0		3.3		25	1891	New Orleans, La.	New Orleans, La.
141814		*St. y.	Louise Stecher	13.28	6.64	45.0	8.3		3.0			1893	Judsonia, Ark.	Memphis, Tenn.
140975		St. s.	Louise Vaughn	34.32	21.64	67.0	15.6		5.6		60	1888	Portland, Oreg.	Portland, Oreg.
140690	J. T. P. M.	St. sbp.	Louisiana	2,849.45	1,855.41	320.0	39.0		14.9			1879	Chester, Pa.	New York, N. Y.
140882		St. s.	Louisiana	1,763.08	1,259.33	267.0	39.6		20.0			1887	Marine City, Mich.	Cleveland, Ohio.
140917		*St. p.	Louisiana	56.39	30.51	98.2	18.1		4.6	58		1888	New Orleans, La.	New Orleans, La.
141064		St. s.	Louisiana	24.96	12.48	68.4	14.2		6.0	30		1890	do	do
141083		St. s.	Lovey	7.95	5.96	46.3	9.9		3.4			1890	Berwick, La.	Brashear, La.
141325		St. s.	Lowie Randall	12.94	8.76	45.6	10.8		4.0	25		1892	Washington, D. C.	Washington, D. C.
140893		St. s.	Lowell M. Palmer	119.01	59.50	91.0	22.5		10.0	400		1887	Philadelphia, Pa.	New York, N. Y.
141142		St. s.	Lubbock	50.94	25.47	69.5	18.0		6.3			1891	Portland, Me.	Lubbock, Me.
140227		St. s.	Luce Brothers	88.82	62.54	94.0	18.0		8.0	75		1877	New London, Conn.	Baltimore, Md.
140703		St. y.	Luella	19.99	13.28	64.9	9.2		4.9	154		1884	Bristol, R. I.	Bristol, R. I.
140768		St. y.	Luella	41.90	24.11	84.6	11.5		7.9			1886	do	Plymouth, Mass.
150304		St. s.	Luella	186.74	106.75	80.2	19.1		6.7			1883	Marine City, Mich.	Marquette, Mich.
141283		St. s.	Luella Ross	49.17	24.59	70.7	16.6		7.6			1893	Baltimore, Md.	Richmond, Va.
140943		St. y.	Luella	21.46	10.73	55.0	11.6		4.4			1888	Detroit, Mich.	Detroit, Mich.
141048		*St. p.	Luella Borden	101.19	55.32	86.0	14.0		2.5			1890	Knoxville, Tenn.	Chattanooga, Tenn.
15866		St. s.	Lucy	116.44	76.36	106.7	20.3		7.2	95		1872	Norfolk, Va.	Norfolk, Va.
140814		St. s.	Lucy	18.35	9.18	4.9	12.0		5.1			1883	Seattle, Wash.	Sitka, Alaska.
140503		St. s.	Lucy Coles	36.19	36.19	78.4	15.8		4.0			1891	Ashland, Ky.	Cincinnati, Ohio.
141083		St. o. bt.	Lucy H. Bullard	81.08	61.30	98.0	14.6		8.5			1889	Rome, N. Y.	Albany, N. Y.
140499		*St. p.	Lud Keefe	161.68	161.68	132.0	24.9		4.0			1891	Pittsburg, Pa.	Pittsburg, Pa.
149124		*St. p.	Luella	65.22	38.13	111.2	23.1		3.3			1876	Mason City, W. Va.	New Orleans, La.
141053		*St. p.	Luella Brown	102.17	102.17	128.2	22.3		4.5			1890	Murrayville, W. Va.	Cairo, Ill.
141224		St. s.	Luise M	18.72	9.36	53.0	11.9		5.0			1892	Sheboygan, Wis.	Milwaukee, Wis.
14722		St. s.	Luke Hoyt	12.09	6.35	45.3	11.3		4.6	15		1863	Philadelphia, Pa.	Boston, Mass.
141084		*St. p.	Lula F	51.49	37.16	98.0	15.1		2.6			1890	Palestine, W. Va.	Wheeling, W. Va.
141184		*St. p.	Lula Prince	223.44	223.44	142.5	28.2		4.2			1891	Brownsville, Pa.	do
140286		St. s.	Lula	10.07	7.12	40.8	7.7		3.4	8		1876	Berth Amboy, N. J.	Perth Amboy, N. J.
140822		St. s.	Lula Eddy	19.36	9.68	51.3	14.3		5.4			1883	West Bay City, Mich.	Port Huron, Mich.
140394		St. s.	Lulu B. Cranmer	46.12	25.81	68.6	16.0		6.3	60		1890	Baltimore, Md.	Philadelphia, Pa.
149932		St. s.	Lulu M. Ray	20.45	10.23	56.0	12.5		6.0			1886	Ludington, Mich.	Grand Haven, Mich.
141128		*St. p.	Lumber Boy	65.72	65.72	78.3	15.6		4.0	118		1891	Le Claire, Iowa	Burlington, Iowa.
15706		St. s.	Lumberman	13.81	6.91	43.2	11.6		4.8	87		1889	Philadelphia, Pa.	Norfolk, Va.
140524		*St. p.	Lurray	423.35	330.78	156.0	23.0		5.9			1876	Brooklyn, N. Y.	New York, N. Y.
140541		*St. p.	Lurline	481.42	338.39	157.7	30.7		6.0			1876	Portland, Oreg.	Portland, Oreg.
141918		St. s.	Luther Loomis	29.48	14.74	54.9	13.9		6.0	90		1889	Chicago, Ill.	Chicago, Ill.
140427		*St. p.	Luther Wentover	125.95	102.09	107.9	20.6		6.4	153		1877	West Bay City, Mich.	Port Huron, Mich.
140596		St. s.	Luther O. Ward	106.58	53.29	98.0	31.5		3.8			1882	Newburg, N. Y.	Hartford, Conn.
140770		St. s.	Luzerne Ludington	74.27	37.14	54.0	17.9		6.0			1883	New Haven, Conn.	New Haven, Conn.
140416		St. s.	Lycorn	1,659.53	1,422.45	351.0	36.0		15.3	1,000		1893	Bay City, Mich.	Erie, Pa.
141373		*St. p.	Lyda	167.90	167.90	190.9	21.4		3.4			1892	Charleston, W. Va.	Wheeling, W. Va.
141252		*St. p.	Lydie H.	97.74	96.45	118.6	22.3		3.6			1892	Brownsville, Pa.	do
148335		St. s.	Lydia	9.69	8.48	56.0	11.5		2.4	9		1888	Elizabeth City, N. C.	Edenton, N. C.
141266		St. s.	Lydia	26.30	13.15	63.4	15.6		6.4			1888	New Baltimore, N. Y.	Albany, N. Y.
141323		St. s.	Lydia Thompson	292.43	191.21	92.7	22.0		4.8			1898	Port Angeles, Wash.	Pt. Townsend, Wash.
140490		St. s.	Lydia Wheeler	18.53	15.53	50.0	15.2		4.9	120		1884	Belleveue, Iowa	Galesia, Ill.
140896		St. s.	Lynhurst	41.39	30.70	65.6	15.2		4.8			1891	Lynchburg, N. J.	New York, N. Y.
140963		*St. p.	Lynn J	53.71	39.00	78.0	13.2		2.6			1897	Sallwater, Minn.	New Orleans, La.
		St. s.	Lyrio	11.09	9.54	33.8	7.9		3.6		19	1897	Buffalo, N. Y.	Duluth, Minn.
			MA.											
81456		St. s.	M. Brunette	65.04	47.89	68.0	21.0		4.9			1891	Howard, Wis.	Milwaukee, Wis.
82551		St. s.	M. Dewing	71.47	51.47	69.0	19.7		5.4	150		1896	Boston, Mass.	Providence, R. I.

\*Formerly et. p. John Romer.

\*Formerly et. s. Piskus.

†Estimated.

## MERCHANT STEAM VESSELS OF THE UNITED STATES—Continued.

Official No.	Signal letters.	Rig.	Name of vessel.	Gross tonnage.	Net tonnage.	Length.	Breadth.	Depth.	Nominal horse power.	Indicated horse power.	When built.	Where built.	Home port (where permanent document issued).
92500		St. a.	M. Dougherty	43.76	43.76	71.0	17.2	6.0			1893	Pittsburg, Pa.	Pittsburg, Pa.
90072		St. p.	M. Martin	570.25	455.57	191.0	20.3	8.1			1893	Jersey City, N. J.	Albany, N. Y.
91959		St. a.	M. Moran	66.71	33.37	71.4	18.5	8.0			1887	Athens, N. Y.	New York, N. Y.
90164		St. a.	M. Shields	31.94	17.47	62.0	14.6	8.2	65		1870	Chicago, Ill.	Chicago, Ill.
91872		St. a.	M. Stcken	212.42	168.83	128.9	26.0	9.7			1884	Marine City, Mich.	Port Huron, Mich.
90904		St. c. bt.	M. Talcott	96.88	68.95	113.1	16.9	6.4			1876	Chicago, Ill.	Chicago, Ill.
15473		St. s.	M. Vandercook	66.12	33.06	90.0	10.2	7.0		60	1863	Wilmington, Del.	New York, N. Y.
90728		St. s.	M. A. Gagnon	18.49	18.49	48.3	12.0	5.8			1874	Two Rivers, Wis.	Milwaukee, Wis.
91233		St. a.	M. A. Knapp	18.35	9.18	50.0	12.9	6.0			1880	Manitowoc, Wis.	Do.
92529		St. a.	M. A. Knapp	60.84	31.48	66.2	17.8	9.3			1893	Benton Harbor, Mich.	Alexandria, Va.
92264		St. a.	M. B. Harlow	57.37	29.69	69.0	17.0	7.8	165		1891	Alexandria, Va.	Chicago, Ill.
92013		St. s.	M. C. Neff	276.19	210.53	137.0	28.9	10.0			1888	Oshkosh, Wis.	Duluth, Minn.
90792		St. p.	M. D. Carrington	64.01	32.61	67.5	16.0	8.6	150		1875	Buffalo, N. Y.	Milwaukee, Wis.
92083		St. p.	M. D. Moore	105.83	62.96	71.3	31.0	5.0			1880	Oshkosh, Wis.	Pittsburg, Pa.
92348		St. p.	M. D. Wayman	242.60	157.32	125.0	24.0	3.8			1891	Pittsburg, Pa.	Newark, N. J.
90314		St. s.	M. D. Wheeler	31.32	15.66	60.0	10.0	5.8			1871	Philadelphia, Pa.	Bangor, Me.
91846		St. p.	M. E. Shaw	34.59	30.59	72.8	16.7	4.5	155		1886	Forest City, Mo.	Port Huron, Mich.
90492		St. a.	M. F. Merick	133.72	77.41	92.0	24.5	10.2			1873	Detroit, Mich.	Chicago, Ill.
92524		St. a.	M. G. Hauser	73.43	36.72	72.0	18.0	8.8			1893	Saugatuck, Mich.	Buffalo, N. Y.
125839		St. c. bt.	M. J. Galvin	131.44	103.04	95.6	17.8	8.9			1880	Ithaca, N. Y.	Oswego, N. Y.
91151		St. a.	M. M. Drake	13.31		43.1	12.4	5.6	40		1879	Buffalo, N. Y.	Detroit, Mich.
91485		St. a.	M. M. Drake	1,102.40	948.53	301.0	34.5	14.6			1882	do	Cincinnati, Ohio.
92028		St. p.	M. P. Wells	87.41	87.41	126.6	24.0	3.4			1888	Belle Vernon, Pa.	Chicago, Ill.
91944		St. s.	M. T. Greene	523.93	421.52	155.0	30.0	11.6			1887	Gibraltar, Mich.	Chatanooga, Tenn.
91511		St. p.	M. V. Reid	111.25	65.29	65.0	24.0	3.4			1862	Chatanooga, Tenn.	Philadelphia, Pa.
91995		St. s.	M. W. Hunt	11.18	20.59	63.5	15.6	6.5			1888	Philadelphia, Pa.	Buffalo, N. Y.
91910		St. c. bt.	M. and J. Tracy	137.38	108.58	95.6	17.8	9.0			1887	Buffalo, N. Y.	Thomaston, Me.
91869		St. a.	M. and M.	60.72	30.36	61.5	17.7	5.6	75		1880	Thomaston, Me.	Marquette, Wis.
92242		St. a.	M. and M.	30.27	22.01	87.0	16.0	5.0			1890	Menasha, Wis.	Hartford, Conn.
91470		St. a.	Mabel	84.02	42.01	82.9	20.0	8.6			1882	Philadelphia, Pa.	Perth Amboy, N. J.
92070		St. a.	Mabel	26.79	13.40	51.9	15.5	5.1			1888	Buffalo, N. Y.	Pt. Townsend, Wash.
92151		St. p.	Mabel	156.96	114.79	98.8	20.5	4.6			1889	Seattle, Wash.	Albany, N. Y.
92325		St. a.	Mabel	50.49	26.13	61.2	18.0	7.0	160		1893	Athens, N. Y.	Brushar, La.
92540		St. p.	Mabel	72.70	62.20	91.0	22.0	4.0			1893	New Iberia, La.	Key West, Fla.
91325		St. s.	Mabel F.	22.28	13.69	54.0	13.2	5.3	18		1881	Anzusa, Mo.	Newport, R. I.
90792		St. s.	Mabel Bird	138.02	69.48	109.9	18.4	8.2	50		1875	Bath, Me.	Chicago, Ill.
92996		St. a.	Mabel Bradshaw	331.85	177.79	135.0	26.0	9.0			1889	Boston Harbor, Mich.	Philadelphia, Pa.
91604		St. p.	Mabel Comeaux	169.96	160.00	145.2	23.8	5.8			1883	New Richmond, Ohio	St. Louis, Mo.
92327		St. p.	Mabel Comeaux	397.87	397.87	178.0	30.0	6.5			1891	Jeffersonville, Ind.	Bridgeport, Conn.
91262		St. a.	Mabel L. Stevens	31.74	21.12	60.6	16.3	4.8	31		1880	South Norwalk, Conn.	Perth Amboy, N. J.
16042		St. a.	McCaldin Bros	63.77	31.89	82.0	17.8	8.3			1886	Perth Amboy, N. J.	Detroit, Mich.
18474		St. a.	McCormick	23.27	11.64	51.0	13.6	6.2			1867	Buffalo, N. Y.	Buffalo, N. Y.
91608		St. a.	McCormick	160.94	120.63	106.0	24.7	8.0			1887	Grand Haven, Mich.	Saugatuck, Mich.
91561		St. s.	Macatawa	79.70	56.60	96.0	17.0	5.9	60		1883	Saugatuck, Mich.	New York, N. Y.
92226	K. L. R. C.	St. a.	Macinaus	2,578.11	2,605.53	270.0	41.0	24.0			1890	West Bay City, Mich.	Chicago, Ill.
92599		St. a.	Madagascar	1,293.22	912.26	241.0	37.0	13.8			1894	do	Philadelphia, Pa.
92394		St. a.	Madira	51.92	25.96	64.5	16.8	8.0	100		1892	Philadelphia, Pa.	Portland, Me.
92523		St. s.	Madoleine	74.36	37.18	86.0	18.9	6.8			1893	Cape Elizabeth, Me.	St. Louis, Mo.
92462		St. p.	Madison	292.99	292.99	157.4	45.4	6.1			1892	Jeffersonville, Ind.	Camden, N. J.
91043		St. v.	Madisona	7.95	7.48	30.0	7.3	3.0	7		1877	Camden, N. J.	Perth Amboy, N. J.
17324		St. p.	Magenta	636.52	510.14	197.0	30.0	9.0			1863	East Albany, N. Y.	Baltimore, Md.
90013		St. p.	Magpie	494.69	164.0	38.0	8.5	323			1869	Wilmington, Del.	Pittsburg, Pa.
91330		St. p.	Magpie	193.14	134.09	131.0	24.0	4.0			1883	Pittsburg, Pa.	Georgetown, S. C.
91565		St. p.	Magpie	279.20	253.32	125.7	30.0	8.8			1891	Conwayboro, S. C.	Charleston, S. C.
92163		St. p.	Magpie	53.47	29.15	78.1	19.3	3.4			1890	Wilmington, N. C.	San Francisco, Cal.
92375		St. a.	Magpie	40.09	20.05	67.0	20.0	6.5	40		1891	Alton, Cal.	New York, N. Y.
92400		St. p.	Magpie	87.90	71.10	78.0	24.0	4.0	160		1892	St. Augustine, Fla.	Savannah, Ga.
125752		St. p.	Magpie	28.72	13.36	63.8	14.8	4.3			1879	Yazoo City, Miss.	Vicksburg, Miss.
92616		St. p.	Magpie	50.73	50.73	65.0	19.0	3.5	40		1894	Yazoo City, Miss.	Memphis, Tenn.
91598		St. p.	Magpie T.	13.67	13.67	53.5	12.0	3.5			1887	Helena, Ark.	Paducah, Ky.
90593		St. a.	Magpie Ashton	13.84	6.92	45.3	12.0	5.0			1871	Buffalo, N. Y.	Grand Haven, Mich.
91858		St. p.	Magpie Belle	52.81	52.81	85.6	18.4	3.6			1884	Madison, Ind.	Paducah, Ky.
92168		St. bgo.	Magpie Duncan	535.85	377.67	161.5	31.8	11.7			1890	Port Howard, Wis.	Milwaukee, Wis.
90582		St. a.	Magpie Lutz	15.26	8.14	45.0	12.5	4.3			1873	Shesboygan, Wis.	Grand Haven, Mich.
90394		St. a.	Magpie Marshall	365.38	270.08	159.0	30.0	11.3	270		1873	Marble, Mich.	do
91212		St. p.	Magpie Paden	77.04	77.04	95.7	27.0	4.2			1879	Ironton, Ohio	Wheeling, W. Va.
90656		St. a.	Magpie Sanborn	21.05	10.53	46.6	13.0	5.5			1874	Buffalo, N. Y.	Grand Haven, Mich.
92244		St. a.	Magpie H. Lane	24.79	15.20	57.0	13.0	3.5			1895	Vanderboro, N. C.	Newbern, N. C.
91405		St. a.	Magpie J. Jory	20.15	10.08	49.2	13.2	6.0			1892	Baltimore, Md.	Baltimore, Md.
90700		St. a.	Magpie S. Robinson	16.02	8.01	58.2	12.5	5.5			1872	Albany, N. Y.	Albany, N. Y.
92338		St. a.	Magpie	67.04	33.52	67.7	16.3	8.4			1893	Port Blakeley, Wash.	Pt. Townsend, Wash.
90304		St. a.	Maguet	42.01	31.99	62.0	14.0	5.0	30		1871	Pittsburg, Mich.	Pittsburg, Pa.
90830		St. a.	Maguet	84.52	19.27	72.0	9.6	4.0			1875	Jacksonville, Fla.	Tampa, Fla.

1 Formerly st. a. Lakapuz.

2 Formerly st. c. bt. Ceres.

3 Formerly st. a. John A. Carale.

4 Formerly st. a. A. A. Eustaphiove.

5 Formerly st. a. Cannoochee.

6 Formerly st. a. William Crippin.

7 Estimated.

## MERCHANT STEAM VESSELS OF THE UNITED STATES—Continued.

Official No.	Signal letters.	Rig.	Name of vessel.	Gross tonnage.	Net tonnage.	Length.	Breadth.	Depth.	Nominal horse power.	Indicated horse power.	When built.	Where built.	Home port (where permanent document issued).
						Feet.	Feet.	Feet.					
91700		St. y.	Magnet	23.05	14.77	60.0	12.0	6.0			1884	Pamrapo, N. J.	Greenport, N. Y.
16430		St. s.	Magnolia	14.98	7.49	49.1	11.3	5.7	34		1866	Buffalo, N. Y.	New Orleans, La.
91592	K. C. H. J.	St. y.	Magnolia	91.07	45.53	92.4	17.6	9.2			1883	Bristol, R. I.	Greensport, N. Y.
91954		St. s.	Mahar and Burns	137.02	109.44	95.6	17.8	8.9			1867	Lockport, N. Y.	Buffalo, N. Y.
92454		St. s.	MAHONING	2,169.03	1,744.77	274.0	40.2	23.2			1892	Wyandotte, Mich.	Erie, Pa.
91320		St. s.	Maid of Kent	171.82	116.68	101.8	21.3	7.0	80		1881	Wilmington, Del.	Bridgeport, Conn.
92026		St. s.	Maid of Oregon	99.49	91.88	91.3	25.0	5.9	60		1886	Astoria, Oreg.	Portland, Oreg.
17736		St. p.	Maid of Perth	148.27	90.12	82.0	23.3	7.9			1867	Newburg, N. Y.	New York, N. Y.
18445		St. s.	Maine	332.29	255.28	132.3	27.8	11.8			1862	Cleveland, Ohio	Port Huron, Mich.
92049		St. p.	Maine	850.32	545.69	174.0	36.6	13.3	1450		1888	Wilmington, Del.	New York, N. Y.
92391	K. L. D. B.	St. s.	MAINE	2,395.07	1,505.37	302.7	44.0	17.5	13,000		1891	do	Providence, R. I.
92190		St. y.	Maitland	15.59	7.80	47.7	10.8	5.8			1890	Bath, Me.	Portland, Me.
92116		St. s.	Majestic	1,085.82	1,609.50	291.0	40.0	21.1		1,800	1869	West Bay City, Mich.	Detroit, Mich.
92227		St. s.	Majestic	55.53	29.18	78.0	18.4	7.6			1890	Bordentown, N. J.	Trenton, N. J.
91289		St. s.	Major	10.08	5.04	37.3	10.8	3.8	21		1880	Washington, D. C.	Norfolk, Va.
92300		St. p.	Major	38.45	19.23	59.9	20.5	4.3			1891	Hawesville, Ky.	Evansville, Ind.
92314		St. bge.	Major	147.19	110.55	108.7	24.4	6.0			1891	Buffalo, N. Y.	Erie, Pa.
17117		St. s.	Major Brewerton	65.13	32.57	82.0	19.0	7.6	127		1857	Baltimore, Md.	Baltimore, Md.
92385		St. s.	Major Dana	62.57	26.29	64.9	16.0	8.0	80		1891	Grand Haven, Mich.	Grand Haven, Mich.
17524		St. p.	Major Reybold	536.73	426.23	204.3	30.3	7.2	96		1853	Wilmington, Del.	Bridgeton, N. J.
91834		St. s.	Major Ulrich	12.99	6.76	35.0	13.0	5.0			1886	Brooklyn, N. Y.	New York, N. Y.
91984		St. s.	Major W. Allen	27.06	13.53	60.0	13.0	5.2			1898	Wilmington, Del.	Baltimore, Md.
91932		St. y.	Mallard	14.29	7.15	46.0	9.5	1.8	3		1887	Terre Haute, Ind.	Evansville, Ind.
92560		St. y.	Mallard No. 3	10.11	16.11	60.0	16.0	2.0			1893	do	do
91937		St. p.	Mame	73.31	43.03	75.2	13.0	3.2			1887	Shelton, Wash.	Pt. Townsend, Wash.
91689		St. s.	Mamie	31.06	15.53	59.3	15.0	7.0			1884	Baltimore, Md.	Norfolk, Va.
8685		St. s.	Mamie Coyle	44.50	22.25	69.0	15.0	7.2	118		1870	Chester, Pa.	New Orleans, La.
91156		St. s.	Mamie Higgins	77.49	40.30	87.8	17.8	7.3	120		1879	Buffalo, N. Y.	Galveston, Tex.
90368		St. y.	Manatee	44.44	23.35	72.1	15.6	7.7	50		1869	Brooklyn, N. Y.	Philadelphia, Pa.
91694		St. p.	Manatee	104.69	66.82	107.9	26.5	4.5			1884	Newburg, N. Y.	Jacksonville, Fla.
92620		St. s.	MANATI	41.24	20.62	60.2	17.0	6.3		120	1894	Sparrows Point, Md.	Boston, Mass.
92087		St. s.	Manchester	2,132.85	1,611.29	281.0	41.0	20.0	1,000		1889	Wyandotte, Mich.	Milwaukee, Wis.
91176		St. s.	Manchester	154.99	104.49	104.4	19.5	7.7	125		1879	Myrtle Bridge, Conn.	New London, Conn.
16983	H. N. L. M.	St. p.	Manchester	612.43	352.02	139.0	32.0	11.0	300		1890	New York, N. Y.	Norfolk, Va.
90674		St. s.	Manhattan	170.93	85.02	108.0	26.0	10.0			1874	Newburg, N. Y.	New York, N. Y.
91701		St. s.	Manhattan	142.46	99.82	91.7	28.6	7.3			1884	Rondout, N. Y.	do
91995		St. s.	Manhattan	1,545.40	1,102.74	232.4	38.0	19.4			1887	Detroit, Mich.	Milwaukee, Wis.
92280	K. J. H. R.	St. s.	Manhattan	1,892.13	982.74	253.9	40.7	24.5	1200		1891	Bath, Me.	Portland, Me.
91704		St. p.	Manhattan Beach	630.32	436.04	182.2	32.5	12.2			1884	Newburg, N. Y.	New York, N. Y.
91395		St. s.	Manistee	35.79	17.15	62.7	15.2	6.4			1881	Baltimore, Md.	Norfolk, Va.
91436		St. s.	Manistique	479.68	342.49	157.1	31.1	12.5			1882	Greatport, Mich.	Detroit, Mich.
92521		St. s.	MANITOU	2,944.60	2,391.55	274.7	42.2	20.8	12,500		1893	Chicago, Ill.	Chicago, Ill.
16105		St. s.	Manoia	49.55	24.78	71.2	16.1	7.6			1892	Baltimore, Md.	Mobile, Ala.
92170		St. s.	Manoia	2,325.99	1,835.80	282.4	46.3	21.2			1890	Cleveland, Ohio	Cleveland, Ohio
92437		St. s.	Manoia	583.93	351.07	189.2	32.0	8.2			1892	do	Erie, Pa.
91966	K. H. Q. V.	St. s.	Manoia	382.93	408.79	190.0	26.0	6.0	1400		1887	Wilmington, Del.	New York, N. Y.
91324		St. p.	Manoia	370.13	240.35	142.3	24.8	8.1			1881	Grand Isle, Vt.	Burlington, Vt.
91839	K. G. H. N.	St. s. shp.	Manoia	1,262.35	600.00	231.0	43.0	13.6	1,000		1889	Philadelphia, Pa.	Wilmington, Del.
90428		St. p.	Marco	43.90	43.90	104.3	19.0	2.6	132		1890	Colfax, La.	Louisville, Ky.
85551		St. p.	Mare Island	337.51	295.06	124.0	28.2	7.6	125		1870	San Francisco, Cal.	San Francisco, Cal.
91788		St. s.	Margaret	209.17	212.93	151.6	24.2	8.5			1878	Myrtle Bridge, Conn.	New Haven, Conn.
92574		St. y.	Margaret	175.61	160.45	98.3	20.4	4.7	175		1845	Newark, N. J.	Newark, N. J.
92599		St. p.	Margaret	29.60	19.81	69.1	11.7	6.4			1894	Nyack, N. Y.	New York, N. Y.
91683		St. p.	Margaret	328.72	201.77	142.0	26.0	4.6	500		1894	Evansville, Ind.	Cairo, Ill.
91953		St. s.	Margaret Linberd	19.85	9.93	58.0	12.0	5.0			1884	Moos Point, Miss.	Mobile, Ala.
18338		St. s.	Margaret Olliv.	554.94	469.06	175.6	34.7	10.2	1500		1887	Cleveland, Ohio	Cleveland, Ohio
91584		St. s.	Margaret A. Lenox	45.26	22.63	68.0	15.0	7.4			1864	New Brunswick, N. J.	New York, N. Y.
92535		St. s.	Margaret J. Sanford	64.09	32.05	71.0	18.5	8.0			1883	Jersey City, N. J.	do
91779		St. p.	Margery	151.68	75.83	93.4	25.0	9.2		230	1893	Essex, Mass.	Gloucester, Mass.
92547		St. s.	Margery	163.51	117.69	64.4	25.1	8.5			1845	East Portland, Oreg.	Pt. Townsend, Wash.
92423		St. s.	Margret McCann	85.57	22.03	69.0	15.2	6.6	75		1894	Grand Haven, Mich.	Grand Haven, Mich.
92694		St. y.	Marguerite	18.54	9.88	52.6	13.2	4.7			1892	Ashabula, Ohio	Cleveland, Ohio
92504		St. s.	Marguerite	46.41	28.41	74.2	14.7	6.5	20		1889	City Island, N. Y.	New York, N. Y.
91860		St. p.	MARGUERITE	128.34	64.17	90.4	21.3	10.8			1893	Kennebunk Port, Me.	Boston, Mass.
90757		St. s.	MARIA	27.07	13.54	45.8	14.0	6.9			1894	Cleveland, Ohio	Cleveland, Ohio
92205		St. s.	Maria B. M.	202.56	184.58	115.0	24.0	5.9	1156		1887	Portland, Oreg.	Portland, Oreg.
91288		St. s.	Maria B. M.	25.00	14.26	48.6	13.5	5.6	15		1874	Grand Haven, Mich.	Grand Haven, Mich.
91729		St. p.	Maria B. Hoffmann	78.11	38.03	77.3	19.9	8.9			1890	Brooklyn, N. Y.	New York, N. Y.
92136		St. c. bt.	Marian	19.61	9.81	52.6	13.0	6.5	42		1890	Baltimore, Md.	Baltimore, Md.
91130		St. s.	Marian	522.09	522.09	204.0	46.0	6.7			1885	Jeffersonville, Ind.	St. Louis, Mo.
92455		St. s.	Marian	128.36	61.60	91.8	17.4	8.5			1889	Buffalo, N. Y.	Buffalo, N. Y.
92455		St. s.	Marian Teller	33.13	21.70	62.2	14.4	5.9	72		1879	West Bay City, Mich.	Detroit, Mich.
92694		St. s.	Maria	16.27	8.14	55.1	12.0	4.8	145		1892	Bath, Me.	Boston, Mass.
92694		St. s.	Maria	42.24	28.57	58.8	16.7	6.0			1894	Kennebunk Port, Me.	Portsmouth, N. H.

1 Formerly st. s. Ella Wood No. 1.  
2 Formerly st. s. Mischief.

3 Formerly st. s. Mary Shaw.  
4 Formerly st. p. G. E. Kelsey.

† Estimated.  
‡ Composite.

## MERCHANT STEAM VESSELS OF THE UNITED STATES—Continued.

Official No.	Signal letters.	Rig.	Name of vessel.	Gross tonnage.	Net tonnage.	Length.	Breadth.	Depth.	Nominal horse power.	Indicated horse power.	When built.	Where built.	Home port (where permanent document issues).
92321		St. s.	Marie	121.24	81.12	85.8	26.8	7.7			1894	Washington, N. C.	New York, N. Y.
92490		St. y.	Marie Lester	15.59	9.72	66.8	8.3	4.2			1892	Baltimore, Md.	Baltimore, Md.
91647		St. s.	Mario G. Haaven	25.66	12.83	47.5	13.7	5.1			1883	Astoria, Oreg.	Mary Island, Alaska.
91564		St. s.	Marlet	36.33	18.17	66.4	14.0	6.8			1883	Chicago, Ill.	Duluth, Minn.
91840		St. s.	Marletta	29.23	21.25	56.9	17.0	4.7	25		1886	Pottys Island, N. J.	Trenton, N. J.
92372		St. s.	Marletta	49.57	29.29	66.4	14.5	6.3			1891	Berkley, Va.	Norfolk, Va.
92282		St. s.	MARINA	2,431.71	1,992.03	292.0	40.2	20.8			1891	Chicago, Ill.	Cleveland, Ohio.
105258		St. p.	Mariner	371.73	371.73	178.9	28.0	5.0			1873	Cincinnati, Ohio	Trenton, N. J.
91857		St. s.	Marionette	61.33	30.67	71.0	18.0	9.0			1885	Manitowoc, Wis.	Pittsburg, Pa.
18799		St. s.	Marion	38.62	19.31	70.4	14.7	6.3			1865	Baltimore, Md.	Bath, Me.
91265		St. s.	Marion	0.47	0.55	51.9	8.4	4.0	25		1880	Newburyport, Mass.	Boothbay, Me.
91884		St. s.	Marion	47.25	24.63	64.2	16.9	6.2			1886	South Amboy, N. J.	Perth Amboy, N. J.
92084		St. s.	Marion	17.59	8.89	43.6	13.9	7.3	1100		1889	East Saginaw, Mich.	Cleveland, Ohio.
92192		St. s.	Marion	1,206.47	978.45	217.1	34.7	19.9		1,000	1889	Sheboygan, Wis.	Grand Haven, Mich.
125739		St. s.	Marion	62.58	31.29	77.7	14.4	8.1	125		1879	Baltimore, Md.	Wilmington, N. C.
145221	K. C. F. W.	St. y.	Marion	39.81	25.84	86.6	17.0	5.6			1880	Greenpoint, N. Y.	New York, N. Y.
91554	K. B. G. T.	St. s. sbp.	Mariposa	3,158.33	1,929.10	314.0	41.0	17.3	3,000		1883	Philadelphia, Pa.	San Francisco, Cal.
92448		St. s.	MARIPOSA	2,811.26	2,304.78	330.1	45.2	29.3			1892	Cleveland, Ohio.	Cleveland, Ohio.
91639		St. y.	Maripita	11.20	5.63	53.2	11.3	4.0			1873	Rhinebeck, N. Y.	Burlington, Vt.
92169		St. s.	MARIKA	2,325.99	1,835.86	288.4	40.3	21.1			1890	Cleveland, Ohio.	Cleveland, Ohio.
92459		St. s.	MARIANA	2,977.92	2,449.95	330.9	45.2	29.3			1892	Chicago, Ill.	Cleveland, Ohio.
28117	K. J. G. F.	St. y.	Maripacha	17.17	14.53	55.9	11.2	4.2			1901	Syack, N. Y.	New York, N. Y.
136425	K. L. V. N.	St. y.	Marporce	49.74	20.37	67.0	13.7	8.0	160		1894	Bristol, R. I.	Bristol, R. I.
91705		St. s.	Markwell	13.02	6.59	44.6	12.6	4.8	50		1885	Vernonia, Ohio	Cleveland, Ohio.
91993		St. s.	Mark Hopkins	752.60	493.70	188.0	22.6	15.0			1884	Grand Haven, Mich.	Port Huron, Mich.
91331		St. p.	Mark Wmsett	141.45	141.45	120.9	21.4	4.0			1881	Pittsburg, Pa.	Cincinnati, Ohio.
92006		St. s.	Mark B. Covell	261.98	192.38	136.9	26.8	9.8			1888	Manitowoc, Wis.	Grand Haven, Mich.
92660		St. s.	Market Boy	10.54	10.51	33.0	13.4	2.3			1895	Hopkinton, Wash.	Pt. Townsend, Wash.
110405		St. s.	Marquette	1,313.24	1,117.91	235.0	35.7	18.5			1881	Cleveland, Ohio	Cleveland, Ohio.
91242		St. s. bt.	Mars	131.97	105.99	95.4	17.8	8.9			1880	Utaca, N. Y.	Buffalo, N. Y.
92155	K. G. V. D.	St. s.	Mars	278.39	139.20	117.2	24.0	15.7	500		1890	Carolin, N. J.	Philadelphia, Pa.
91498		St. s.	Marshall F. Butters	356.39	229.19	164.0	30.4	10.5	275		1882	Milwaukee, Wis.	Grand Haven, Mich.
91147		St. s.	Martha	12.39	6.19	42.5	11.0	4.5	12		1879	Bordentown, N. J.	Wilmington, Del.
91881		St. y.	Martha	10.79	5.35	37.0	9.3	6.5			1889	Bohaster, N. Y.	New York, N. Y.
92445		St. s.	Martha	49.71	33.67	82.7	15.6	5.0			1892	Westville, R. I.	Stamington, Conn.
91691		St. s.	Martha Bogort	12.60	6.33	31.5	13.5	4.9			1883	Brooklyn, N. Y.	New York, N. Y.
91114		St. s.	Martha Heien	75.11	50.32	82.9	16.7	7.4	160		1878	Berkley, Va.	Jacksonville, Fla.
17111		St. s.	Martha Stearns	269.54	269.44	149.8	22.8	7.6	145		1862	Wilmington, Del.	Philadelphia, Pa.
91540		St. p.	Martha E. Dickerman	192.62	126.71	116.9	22.0	5.5			1883	Norfolk, Va.	New York, N. Y.
90288		St. p.	Martha's Vineyard	513.62	363.40	171.2	28.0	9.4			1871	Brooklyn, N. Y.	New Bedford, Mass.
17949		St. s.	Martin Dalbom	17.32	8.66	52.0	11.4	4.4	36		1860	Philadelphia, Pa.	Washington, D. C.
91538		St. s.	Martin Kallmehsch	57.63	28.82	79.0	17.0	7.0	60		1890	Bought of United States	New York, N. Y.
91391		St. s.	Martin Swann	285.30	211.19	125.8	25.9	10.0	600		1881	Detroit, Mich.	Detroit, Mich.
90919		St. s.	MARTHA	2,511.91	1,856.35	290.6	40.3	21.1			1890	Cleveland, Ohio.	Cleveland, Ohio.
91171		St. s.	Mary	35.77	22.05	71.0	13.0	5.6	25		1876	Milwaukee, Wis.	Grand Haven, Mich.
91249		St. s. bgo.	Mary	86.31	60.58	91.5	17.8	6.2	42		1855	Wilmington, Del.	Philadelphia, Pa.
91493		St. s.	Mary	16.32	12.63	54.0	10.4	3.4			1880	New York, N. Y.	Port Huron, N. J.
92442		St. s.	Mary	170.91	116.54	126.0	20.0	9.4			1882	Marine City, Mich.	Port Huron, Mich.
92008		St. p.	Mary E.	218.93	134.93	137.7	30.8	7.0	200		1892	Tolado, Ohio	Detroit, Mich.
92278		St. p.	Mary H.	25.64	19.34	80.0	13.0	2.9			1888	Bolope, Ohio	Wheeling, W. Va.
90914		St. s.	Mary J.	63.62	61.48	113.0	18.0	3.9			1891	Hooksburg, Ohio.	Do.
92068		St. s.	Mary J.	56.33	39.38	75.0	17.6	5.9	40		1876	Buffalo, N. Y.	New York, N. Y.
92040		St. p.	Mary Alice	36.54	69.10	64.0	14.0	3.0			1869	Paducah, Ky.	Paducah, Ky.
17438		St. p.	Mary Ann	78.73	39.57	84.3	24.4	3.4	130		1863	Andalusia, Ala.	Pensacola, Fla.
90456		St. s.	Mary Ann	88.82	88.82	88.3	19.8	9.8	40		1832	Philadelphia, Pa.	Barth, Cal.
90701		St. s.	Mary Ann	40.46	20.20	72.6	15.9	6.2	52		1876	Grester, Pa.	Port Huron, N. J.
92450		St. p.	Mary Bell	38.86	24.53	58.7	11.0	6.6			1892	Buffalo, N. Y.	Port Huron, Mich.
91793		St. p.	Mary Blue	113.08	56.53	76.2	19.7	3.8	100		1892	Hull, Fla.	Key West, Fla.
91074		St. p.	Mary Dixon	71.12	48.32	83.9	18.5	3.0			1885	Pittsburg, Pa.	Do.
91985		St. s.	Mary Draper	25.59	16.48	71.0	18.0	4.4			1869	Jacksonville, Fla.	Jacksonville, Fla.
90489		St. p.	Mary Garratt	810.28	728.14	172.0	45.0	8.2	605		1878	Stockton, Cal.	San Francisco, Cal.
91553		St. s.	Mary Grah	139.48	99.74	112.7	22.6	8.0	76		1873	Black River, Ohio.	Port Huron, Mich.
92181		St. s.	Mary Hall	19.67	9.24	36.0	7.6	2.8			1892	Oneida, Ohio	Yaquina, Oreg.
90290		St. s.	Mary Jane	19.69	9.81	50.0	14.6	5.2			1890	Norak, Conn.	Portland, Me.
90378		St. s.	Mary Lewis	35.62	19.04	60.2	15.1	6.2			1871	Bought of United States	New York, N. Y.
92441		St. p.	Mary Louisa	87.89	83.03	86.5	19.2	9.2			1871	Philadelphia, Pa.	Pensacola, Fla.
9361		St. s.	Mary Louise	54.84	39.09	51.0	16.0	3.0			1891	Cole, Tenn.	Memphis, Tenn.
17578		St. s.	Mary McLane	30.09	18.49	64.3	16.0	6.0	61		1864	Philadelphia, Pa.	Philadelphia, Pa.
91437		St. s.	Mary McNeill	40.30	20.15	56.0	15.0	7.0			1868	Chicago, Ill.	Chicago, Ill.
92446		St. s.	Mary Maud	14.28	7.14	46.0	13.0	5.3			1882	Greenpoint, N. Y.	New York, N. Y.
90403		St. s.	Mary Maule	11.22	6.01	61.3	13.0	2.7			1891	Duluth, Minn.	Duluth, Minn.
92287		St. p.	Mary Morton	180.64	119.60	117.9	24.2	8.6	56		1872	Vicksburg, Mich.	Marquette, Mich.
		St. p.	Mary Morton	458.98	450.64	216.0	32.5	6.0	410		1860	Dubuque, Iowa	Dubuque, Iowa.

1 Formerly st. p. Alex. Swift.

2 Formerly st. a. Canton.

3 Formerly st. y. Theresa.

4 Formerly st. y. Zayda.

5 Formerly st. y. Eugenia.

6 Formerly st. a. Republic.

7 Formerly U. S. st. a. Clinton.

8 Formerly st. a. Doctor John Webster.

9 Estimated.

[Gasoline.

## MERCHANT STEAM VESSELS OF THE UNITED STATES—Continued.

Official No.	Signal letters.	Rtg.	Name of vessel.	Gross tonnage.	Net tonnage.	Length.	Breadth.	Depth.	Nominal horse power.	Indicated horse power.	When built.	Where built.	Home port (where permanent document issues).
						Feet.	Feet.	Feet.					
92507		St. p.	Mary Patten.....	408.42	278.16	164.0	28.1	7.8	200		1893	Brooklyn, N. Y.	Perth Amboy, N. J.
16982		St. p.	Mary Powell.....	983.57	877.16	288.9	34.4	9.9			1892	New York, N. Y.	Albany, N. Y.
92141		St. p.	Mary Rose.....	27.92	27.92	72.0	16.4	4.0			1889	Patterson, La.	Brashear, La.
92425		St. a.	Mary Scott.....	25.66	14.66	50.2	15.2	6.2	90		1892	Ludington, Mich.	Grand Haven, Mich.
92515		St. p.	Mary Stewart.....	91.92	01.92	100.0	20.0	3.2			1893	Spottsville, Ky.	Evansville, Ind.
85620		St. a.	Mary Virginia.....	32.83	16.42	59.8	15.7	7.7	274		1880	Lorain, Ohio	Marquette, Mich.
90677		St. p.	Mary Washington.....	207.70	148.85	154.2	27.8	5.9	200		1874	Accotink, Va.	Washington, D. C.
91423		St. a.	Mary Wittich.....	120.90	92.43	102.5	20.0	10.6			1882	Camden, N. J.	Mobile, Ala.
91018		St. a.	Mary A. Day.....	26.07	13.04	49.4	9.8	5.0			1877	Buffalo, N. Y.	Marquette, Mich.
16479		St. a.	Mary A. Green.....	16.82	8.41	46.3	12.0	6.2	45		1863	do	Toledo, Ohio.
17134		St. bgo.	Mary A. Loughery.....	119.57	80.83	100.0	17.8	7.6			1863	Hamburg, Pa.	Norfolk, Va.
92075		St. a.	Mary A. McGregor.....	711.39	581.53	170.2	38.1	14.8			1889	Grand Haven, Mich.	Grand Haven, Mich.
90520		St. a.	Mary B. Curtis.....	78.98	39.49	83.8	18.4	8.3			1873	Portland, Me.	Wilmington, Del.
91017		St. p.	Mary B. Williams.....	137.98	103.92	98.6	23.5	4.2	100		1877	San Francisco, Cal.	San Francisco, Cal.
91297		St. p.	Mary C. Campbell.....	64.73	64.73	100.0	28.0	3.0			1879	Pittsburg, Pa.	Pittsburg, Pa.
91304		St. a.	Mary D. Hume.....	104.78	108.01	98.2	23.0	10.0	240		1881	Ellensburg, Ore.	San Francisco, Cal.
92064		St. p.	Mary E. Bennett.....	21.71	21.71	65.0	14.0	2.5			1888	Covington, Nebr.	Omaha, Nebr.
91247		St. a.	Mary E. Gordon.....	160.35	113.08	89.0	22.0	6.2			1880	Rondout, N. Y.	New York, N. Y.
80653		St. a.	Mary E. Justice.....	81.67	47.97	88.2	18.1	5.4			1877	Brooklyn, N. Y.	Philadelphia, Pa.
91306		St. a.	Mary E. Laughlin.....	38.03	19.32	61.4	10.5	5.8	65		1870	Philadelphia, Pa.	New York, N. Y.
90724		St. a.	Mary E. Pierce.....	21.50	11.05	48.0	13.5	5.8			1871	Buffalo, N. Y.	Port Huron, Mich.
90535		St. a.	Mary E. Roberts.....	120.96	60.33	93.4	10.5	6.1	50		1873	Chowan County, N. C.	New York, N. Y.
92403		St. a.	Mary E. Woodall.....	90.03	49.00	83.6	20.5	9.1	1210		1892	Baltimore, Md.	Baltimore, Md.
92561		St. p.	Mary F. Carter.....	64.08	32.05	69.0	25.0	3.0			1893	Clarendon, Ark.	Memphis, Tenn.
92047		St. p.	Mary F. Perley.....	184.73	127.58	104.0	20.9	5.5			1888	Samish, Wash.	Pt. Townsend, Wash.
92033		St. a.	Mary H. Boyce.....	932.33	839.10	181.4	34.2	14.0			1888	Grand Haven, Mich.	Grand Haven, Mich.
91880		St. a.	Mary H. Packer.....	97.5	48.93	93.5	22.0	9.2			1860	Perth Amboy, N. J.	Perth Amboy, N. J.
90608		St. a.	Mary J. Finn.....	51.24	25.92	74.0	18.2	7.4			1874	Philadelphia, Pa.	Portland, Me.
92351		St. a.	Mary J. Walker.....	91.16	30.58	65.3	17.5	8.6	50		1891	Bordentown, N. J.	Philadelphia, Pa.
92230		St. p.	Mary L. Hatcher.....	55.05	55.05	110.4	17.5	3.4			1890	Point Pleasant, W. Va.	Wheeling, W. Va.
91385		St. p.	Mary M. Michael.....	234.34	234.34	143.3	28.3	4.4			1881	New Albany, Ind.	St. Louis, Mo.
90902		St. a.	Mary P. Bates.....	70.83	39.10	83.8	17.5	7.7	100		1870	Dorring, Me.	Onancock, Va.
76577		St. a.	Mary U. Githens.....	100.34	107.00	121.0	20.5	5.8			1885	Indian River, Del.	Wilmington, Del.
90044		St. a.	Mary W. Libby.....	27.50	13.75	54.1	19.5	4.9	22		1874	Cape Elizabeth, Me.	Portland, Me.
91702		St. a.	Mary and Joseph.....	12.68	6.34	45.0	11.0	4.0			1885	Norfolk, Va.	Norfolk, Va.
92396		St. a.	Mary and Norman.....	17.48	11.89	55.3	14.2	5.5			1891	Ashabula, Ohio	Sandusky, Ohio.
91317		St. a.	Maryland.....	16.84	8.42	53.3	13.1	6.1	60		1881	Baltimore, Md.	Charleston, S. C.
91747		St. a.	Maryland.....	22.62	11.31	51.3	13.3	6.3	40		1884	do	Baltimore, Md.
92156		St. p.	Maryland.....	869.52	542.83	238.0	38.0	13.0			1890	Wilmington, Del.	New Haven, Conn.
92206		St. a.	MARYLAND.....	2,419.04	1,802.23	316.4	42.0	20.4			1899	Wyandotte, Mich.	Milwaukee, Wis.
100320		St. a.	MARYLAND.....	30.74	15.37	52.0	12.4	3.5			1893	Dover, Del.	Newber, N. C.
92268		St. a.	MASSABA.....	2,431.71	1,992.03	292.0	40.2	20.8			1891	Chicago, Ill.	Cleveland, Ohio.
91678		St. a.	Mascot.....	32.21	16.25	78.0	15.0	4.1			1884	Port Jefferson, N. Y.	Hartford, Conn.
92176		St. a.	Mascot.....	41.08	20.84	62.5	15.9	6.8	75		1890	Philadelphia, Pa.	Philadelphia, Pa.
92193		St. a.	Mascot.....	20.43	10.23	45.0	13.5	5.0		10	1890	Brooklyn, N. Y.	New York, N. Y.
92258		St. p.	Mascot.....	267.35	199.46	132.0	24.0	5.5			1890	Portland, Ore.	Portland, Ore.
92358		St. a.	Mascot.....	75.94	37.97	79.8	18.3	8.5	100		1891	Baltimore, Md.	Baltimore, Md.
92482		St. p.	Mascot.....	286.48	164.51	112.5	26.5	5.3	100	100	1892	Brunswick, Ga.	Brunswick, Ga.
92586		St. a.	Mascot.....	30.10	18.05	63.0	15.5	6.0			1894	Brewer, Me.	Mount Desert, Me.
92587		St. a.	Mascot.....	15.81	7.91	47.5	12.0	5.2	1407		1894	Boston, Mass.	Boston, Mass.
91772		St. a.	Mascotte.....	137.93	91.03	103.2	22.0	7.7			1885	Wyandotte, Mich.	Detroit, Mich.
91818	K. D. G. Q.	St. shp.	Mascotte.....	884.62	520.43	195.5	30.0	19.0	1,200		1885	Philadelphia, Pa.	New Haven, Conn.
92040		St. a.	Mascotte.....	10.79	5.40	42.0	11.2	4.5		20	1848	Cleveland, Ohio	Cleveland, Ohio.
92147		St. a.	Mascotte.....	18.15	9.58	58.0	11.8	4.6		20	1889	Seattle, Wash.	Seattle, Wash.
95331		St. a.	Mascotte.....	20.96	10.49	50.5	13.8	5.9	36		1872	Pelee Island, N. J.	Philadelphia, Pa.
92592	K. L. W. T.	St. y.	Maspete.....	49.79	27.50	75.1	17.5	6.7			1894	Morris Heights, N. Y.	New York, N. Y.
90973		St. p.	Massachusetts.....	2,606.83	1,371.01	323.9	42.5	18.6		600	1877	Greenpoint, N. Y.	Providence, R. I.
91416		St. a.	Massachusetts.....	1,415.45	1,041.47	235.0	37.2	18.6			1882	Detroit, Mich.	Milwaukee, Wis.
92123		St. p.	Massachusetts.....	27.80	13.90	63.0	17.2	4.6			1889	Massapequa, N. Y.	Patchogue, N. Y.
92596		St. e. bt.	Massapequa.....	119.45	77.99	92.4	17.5	9.1			1894	Lockport, N. Y.	Erie, Pa.
91067		St. a.	Massena.....	72.72	45.70	79.9	18.0	6.5			1878	Buffalo, N. Y.	Ogdensburg, N. Y.
92340		St. a.	Maté E.....	13.10	9.17	40.6	11.3	5.4			1891	Port Clinton, Ohio	Sandusky, Ohio.
92204		St. a.	MATOA.....	2,811.01	1,836.35	290.6	40.3	21.1			1890	Cleveland, Ohio	Cleveland, Ohio.
92021		St. y.	Matt Wagner.....	38.05	38.05	82.6	12.6	6.3	130		1848	Buffalo, N. Y.	Buffalo, N. Y.
91904		St. p.	Matt F. Allen.....	245.12	245.12	149.5	28.3	4.0			1887	Jeffersonville, Ind.	Burlington, Iowa
17003		St. p.	Mattano.....	288.58	240.21	143.4	22.5	6.9			1859	Key Port, N. J.	Washington, D. C.
17357	H. W. D. R.	St. a.	Mattawan.....	774.69	634.72	206.0	37.8	10.0	75		1862	do	New York, N. Y.
90190		St. a.	Matthew Rowe.....	40.39	39.20	99.0	14.0	6.0			1870	Philadelphia, Pa.	Bridgeport, Conn.
91992		St. a.	Mattie.....	12.33	12.33	56.0	8.1	3.8	20		1868	Hawesville, Ky.	Evansville, Ind.
92086		St. p.	Mattie.....	18.41	9.71	82.2	16.3	3.7			1868	Fredricksburg, Va.	Richmond, Va.
92556		St. p.	Mattie K.....	61.21	37.34	110.0	30.0	3.6			1891	New Martinsville, W. Va.	Wheeling, W. Va.
92588		St. p.	Mattie M.....	144.43	78.45	95.0	24.0	2.8			1894	Memphis, Tenn.	Memphis, Tenn.
90286		St. a.	Mattie Bargeton.....	55.16	37.58	67.7	16.6	6.8		46	1871	Philadelphia, Pa.	Boston, Mass.
91971		St. p.	Mattie Winters.....	33.08	16.66	53.0	9.6	2.0	75		1887	Holena, Ark.	Memphis, Tenn.

1 Formerly at a. Geo. W. Lorimer.

2 Formerly light-house at a. Rees.

3 Formerly at a. Irace.

4 Formerly at a. H. and F. Shaw.

5 Formerly at a. Widgeon.

6 Formerly at a. James F. Held.

7 Formerly at a. May Queen.

8 Estimated.



## MERCHANT STEAM VESSELS OF THE UNITED STATES--Continued.

Official No.	Signal letters.	Rig.	Name of vessel.	Gross tonnage.	Net tonnage.	Length.	Breadth.	Depth.	Nominal horse power.	Indicated horse power.	When built.	Where built.	Home port (where permanent document issued).
92409		St. a.	MAUGH CHUNK	642.38	406.59	145.0	32.0	14.4	1600		1893	Wilmington, Del.	New York, N. Y.
7910		St. c.	Maud	42.11	21.06	73.9	16.8	6.7			1802	Philadelphia, Pa.	Savannah, Ga.
92212		St. p.	Maud	21.30	23.30	79.0	16.5	3.2	150		1890	Wabasha, Minn.	Chattanooga, Tenn.
92619		St. s.	Maud	9.74	6.59	35.6	7.6	3.2	110		1895	Manchester, Va.	Richmond, Va.
91361		St. s.	Maud S.	33.39	16.70	58.6	15.0	7.0			1881	Buffalo, N. Y.	Marquette, Mich.
91383		St. s.	Maud S.	45.44	33.69	68.0	10.6	5.7			1881	West Bay City, Mich.	Port Huron, Mich.
91489		St. p.	Maud S.	14.89	8.06	50.0	19.0	2.0	18		1882	Charleston, S. C.	Charleston, S. C.
91929		St. s.	Maud S.	23.83	14.02	54.5	14.9	5.9	16		1883	Cheboygan, Mich.	Grand Haven, Mich.
92401		St. p.	Maud Howell	81.65	31.65	61.9	15.2	4.7	25		1892	Logansport, La.	New Orleans, La.
91257		St. y.	Maud Lilley	13.79	10.94	48.2	9.2	3.0	12		1880	Spring Lake, Mich.	Grand Haven, Mich.
91849		St. s.	Maud Preston	174.77	157.59	109.0	10.4	6.3	20		1886	St. Joseph, Mich.	Detroit, Mich.
90790		St. s.	Maud Sumner	18.82	9.41	37.0	8.6	7.8	15		1874	Cheboygan, Mich.	Grand Haven, Mich.
91056		St. s.	Maud Wilnot	57.17	28.59	78.0	16.5	7.0	90		1878	Pittsburg, Pa.	Pittsburg, Pa.
91785		St. p.	Maude	191.26	101.05	106.0	20.6	4.5			1885	Paduach, Ky.	Memphis, Tenn.
92353		St. s.	MAUDE H.	74.08	38.06	73.4	18.2	8.8	125		1892	Baltimore, Md.	Baltimore, Md.
92414		St. s.	Maurice	36.50	18.25	55.6	15.7	6.5	75		1892	Philadelphia, Pa.	Bridgeton, N. J.
91922		St. s.	Maurice B. Grover	1,995.90	1,685.92	272.0	40.6	21.4			1887	Cleveland, Ohio	Cleveland, Ohio.
92171	K. H. B. S.	St. shp.	MAURICE	1,561.21	1,118.35	240.0	36.2	24.0			1890	Baltimore, Md.	New York, N. Y.
92802		St. s.	Maxwell A.	67.46	46.88	80.0	21.0	7.3			1891	West Bay City, Mich.	Port Huron, Mich.
91523		St. s.	May	29.69	20.14	60.5	13.6	4.2			1871	Oconto, Wis.	Grand Haven, Mich.
92440		St. s.	May	14.50	7.25	60.0	9.3	4.0	30		1892	Bordentown, N. J.	Washington, D. C.
92518		St. y.	May	48.20	24.10	80.0	16.0	5.0	110		1893	do	Trouton, N. J.
92484		St. p.	May Bell	63.57	39.61	80.0	20.0	3.6			1892	Grifton, N. C.	Newbern, N. C.
91816		St. p.	May Belle	8.39	7.07	39.0	12.3	3.0	110		1885	Withlacoochee, Fla.	Cedar Keys, Fla.
90821		St. p.	May Bryan	97.40	97.40	115.0	28.0	4.5			1875	Jeffersonville, Ind.	St. Louis, Mo.
125323		St. p.	May Fisher	62.84	52.84	92.0	18.8	4.0	40		1875	Memphis, Tenn.	New Orleans, La.
90994		St. s.	May Flower	12.18	6.09	39.0	11.2	5.8			1865	Buffalo, N. Y.	Albany, N. Y.
91556		St. y.	Mayflower	22.95	15.10	51.4	12.9	5.6			1883	Detroit, Mich.	Port Huron, Mich.
91680		St. s.	Mayflower	5.93	5.93	40.6	7.0	4.0			1884	Aurora, Ind.	Cincinnati, Ohio.
91929		St. p.	May Flower	928.85	718.04	187.0	44.0	5.5			1887	Pittsburg, Pa.	Pittsburg, Pa.
91982		St. p.	May Flower	46.63	45.63	66.9	22.4	3.9			1888	Le Claire, Iowa	Rock Island, Ill.
92030		St. s.	May Flower	38.13	19.07	64.3	15.6	6.7			1888	Sauzattuck, Mich.	Memphis, Tenn.
92247		St. p.	May Flower	29.88	14.94	50.9	11.3	8.1			1890	Orange, Tex.	Galveston, Tex.
92263		St. y.	May Flower	41.76	20.88	71.6	13.4	6.8			1888	East Boston, Mass.	Plymouth, Mass.
92318		St. s.	May Flower	22.10	16.04	40.7	11.3	4.8			1891	Seattle, Wash.	Pt. Townsend, Wash.
92291		St. p.	May Flower	724.11	424.59	184.2	32.5	10.7			1891	Chelsea, Mass.	Boston, Mass.
92345		St. s.	Mayflower	47.80	23.90	65.8	17.4	6.0			1891	Astoria, Oreg.	Astoria, Oreg.
91559		St. s.	May French	18.71	9.36	42.2	12.7	6.0			1883	Buffalo, N. Y.	Buffalo, N. Y.
92500		St. s.	May Garner	101.00	60.50	91.3	25.0	6.6			1893	Jacksonville, Fla.	Jacksonville, Fla.
91173		St. p.	May Graham	91.07	91.07	95.6	16.0	3.5	51		1879	St. Joseph, Mich.	Grand Haven, Mich.
92622		St. s.	May Haw	9.48	6.58	45.5	11.5	4.2	10		1894	Crescent City, Fla.	Jacksonville, Fla.
91616		St. p.	May Libbey	58.34	58.34	102.0	13.0	3.2			1883	Hastings, Minn.	La Crosse, Wis.
92122		St. s.	May McWilliams	53.35	26.08	67.3	17.8	8.1			1889	Jersey City, N. J.	New York, N. Y.
91676		St. c. bt.	May Queen	132.55	191.78	96.3	17.8	9.0			1860	Watkins, N. Y.	Bridgeport, Conn.
91920		St. p.	May Queen	86.37	47.99	74.3	14.8	3.8	38		1896	Seattle, Wash.	Pt. Townsend, Wash.
92295		St. s.	May Queen	41.09	20.55	71.4	17.0	4.6			1891	Lowell, Mass.	Newburyport, Mass.
92531		St. s.	May Russell	37.26	18.63	60.0	15.6	6.8	125		1893	Baltimore, Md.	Baltimore, Md.
91223		St. s.	May T. White	38.27	19.14	61.0	15.8	7.1	52		1880	Philadelphia, Pa.	Philadelphia, Pa.
92097		St. s.	Maylu	13.23	6.66	45.0	10.4	4.0	120		1889	Gloucester, Mass.	Provincetown, Mass.
90641		St. s.	Maytham	40.74	20.73	64.4	16.0	8.0	81		1874	Buffalo, N. Y.	Marquette, Mich.
92219		St. p.	Mazy	9.91	8.31	37.0	7.4	2.8			1890	Riverside, Ohio	Cincinnati, Ohio.
17867		St. p.	Meehanic	288.75	229.20	124.6	28.2	7.5	85		1856	Garden, N. J.	Albany, N. Y.
91983		St. s.	Meoata	1,776.27	1,418.32	281.7	40.6	20.0			1888	West Bay City, Mich.	Detroit, Mich.
91687		St. s.	Medea	9.05	6.91	37.0	9.0	3.7			1884	New York, N. Y.	Cedar Keys, Fla.
91766		St. s.	Medea	54.62	27.01	67.0	18.2	6.2	275		1885	Norwalk, Conn.	Bridgeport, Conn.
92145		St. s.	Medea	103.73	51.87	83.0	19.6	8.2			1869	Philadelphia, Pa.	Portsmouth, N. J.
92238		St. s.	Medina	56.30	28.45	66.8	17.1	9.6	110		1890	Buffalo, N. Y.	Marquette, Mich.
92189		St. s.	Medora	67.98	56.39	68.5	21.2	5.3			1890	Aina, Me.	Mt. Desert Ferry, Me.
92054		St. y.	Medha	10.89	7.41	35.5	10.5	5.7			1895	Locust Valley, N. Y.	New York, N. Y.
92626		St. p.	Menantio	903.48	101.74	98.4	45.0	9.2			1893	Noank, Conn.	Greenport, N. Y.
90720		St. s.	Menominee	796.31	712.62	184.0	34.0	11.0			1872	Mantowoc, Wis.	Milwaukee, Wis.
91131		St. p.	Menominee River	73.81	36.91	78.0	17.0	8.5	100		1879	Green Bay, Wis.	do
91259		St. p.	Menomonie	98.03	89.03	110.0	25.5	4.0			1890	Madison, Ind.	St. Paul, Minn.
17573		St. s.	Mentor	59.47	14.74	54.2	14.2	6.2	64		1884	Cleveland, Ohio	Marquette, Mich.
91376		St. s.	Mentor	835.38	257.20	118.0	26.0	9.0			1861	Fort Howard, Wis.	do
95706		St. s.	Mentor	22.09	11.50	52.9	15.6	6.7			1882	Saugatuck, Mich.	Chicago, Ill.
85859		St. s.	Mercader	67.15	33.56	79.0	18.0	7.6			1881	Garden, N. J.	New York, N. Y.
91649		St. s.	Mercer	150.45	75.23	93.6	22.0	10.9	350		1886	do	do
16836		St. s.	MERCHANT	16.03	8.02	45.0	9.0	4.0	12		1890	Ferrysburg, Mich.	Duluth, Minn.
91094		St. p.	MERCHANT	408.58	341.53	147.7	29.6	6.4	300		1876	Wilmington, Del.	Charleston, S. C.
91403		St. s.	MERCHANT	136.66	79.30	67.8	26.5	8.5			1882	Boston, Mass.	Boston, Mass.
92198		St. s.	Mercury	164.86	82.43	96.8	23.0	12.9	130		1890	do	do
92363		St. s.	Merory B	96.59	46.45	64.0	20.4	8.0			1891	Berkley, Va.	Norfolk, Va.

<sup>1</sup> Formerly st. a. E. A. Souler.

<sup>2</sup> Formerly st. p. Carl Schurz.

<sup>3</sup> Formerly st. a. Hattie A. Fox.

<sup>4</sup> Formerly st. a. Gladsten.

<sup>†</sup> Estimated.

## MERCHANT STEAM VESSELS OF THE UNITED STATES—Continued.

Official No.	Signal letters.	Rig.	Name of vessel.	Gross tonnage.	Net tonnage.	Length.	Breadth.	Depth.	Nominal horse power.	Indicated horse power.	When built.	Where built.	Home port (where permanent document issued).
						<i>Feet.</i>	<i>Feet.</i>	<i>Feet.</i>					
91578	K. B. L. P.	St. s.	Merida.....	517.45	357.78	159.3	31.6	12.0			1880	Philadelphia, Pa.	Wilmington, Del.
92514		St. s.	MERIDA.....	5,261.44	2,609.83	300.0	45.0	20.8			1893	West Bay City, Mich.	Detroit, Mich.
92533		St. s.	Merle Spaulding.....	36.25	18.12	75.0	16.4	4.0			1933	Red Wing, Minn.	St. Paul, Minn.
90911		St. s.	Mermaid.....	32.57	16.29	79.2	12.0	6.1	40		1876	Philadelphia, Pa.	Jacksonville, Fla.
91407		St. p.	Mermaid.....	9.26	7.57	53.2	11.0	2.5		6	1882	Athol, N. C.	Edenton, N. C.
86540		St. s.	Mermaid.....	14.26	10.41	47.4	11.4	3.9			1878	Peekskill, N. Y.	New York, N. Y.
92054		St. p.	Merron.....	119.52	71.07	94.0	29.0	4.0	30	70	1884	Stockton, Cal.	San Francisco, Cal.
91417		St. s.	Merrimac.....	1,308.47	1,202.29	235.3	37.2	18.7			1882	Detroit, Mich.	Milwaukee, Wis.
92433		St. p.	Merrimac.....	211.29	105.65	146.0	32.0	5.7	1100		1892	Salisbury, Mass.	Newburyport, Mass.
92012		St. s.	Merryconag.....	165.41	82.70	95.8	22.5	8.9			1888	East Dewing, Mo.	Newburyport, Mass.
91209		St. p.	Merry Wave.....	8.49	6.89	49.8	11.1	1.9		6	1889	Edenton, N. C.	Edenton, N. C.
91286		St. s.	Messenger.....	48.15	27.06	78.0	15.0	6.0		60	1889	Buffalo, N. Y.	Detroit, Mich.
91773		St. s.	Messenger.....	37.08	18.54	57.8	13.1	4.4			1885	New Haven, Conn.	New Haven, Conn.
92388		St. s.	Messenger.....	126.45	65.41	100.9	16.0	3.0			1891	Portland, Ore.	Portland, Ore.
92490		St. p.	Messenger.....	14.47	7.34	41.6	9.9	3.0			1892	Wilmington, N. C.	Newbern, N. C.
169-8		St. p.	Meta.....	298.53	248.72	140.4	25.6	6.7			1863	Brooklyn, N. Y.	Perth Amboy, N. J.
92068		St. s.	Meta.....	46.46	25.48	58.5	13.8	6.0	30		1908	Lake Bay, Wash.	Tacoma, Wash.
92332		St. s.	Meta.....	31.16	15.58	57.9	15.7	7.0			1891	Brooklyn, N. Y.	New York, N. Y.
92487		St. p.	Metamora.....	165.07	97.30	87.0	21.5	3.4			1893	Palatka, Fla.	Jacksonville, Fla.
91313		St. s.	Metear.....	95.57	55.59	92.5	18.6	8.5		285	1881	Wilmington, Del.	Wilmington, Del.
91527		St. s.	Metear.....	424.76	336.80	162.0	21.0	8.7			1883	Philadelphia, Pa.	Baltimore, Md.
92006		St. p.	Meteor.....	111.42	55.71	101.0	18.8	5.7	250	400	1888	Mass Point, Miss.	Panama, Fla.
17608		St. p.	Metropolis.....	425.49	321.38	168.3	26.4	9.1	438		1868	Trenton, Mich.	Detroit, Mich.
18285	H. P. C. R.	St. s.	Metropolis.....	1,232.51	96.66	253.0	37.0	10.0			1865	New Baltimore, N. Y.	New London, Conn.
91411	J. V. F. F.	St. s.	Mexico.....	1,737.44	1,340.72	275.0	36.0	20.7	1,500		1882	San Francisco, Cal.	Portland, Ore.
92457		St. p.	Mexico.....	16.61	16.61	49.0	14.1	2.5			1891	Harlem, N. Y.	New York, N. Y.
91891		St. s.	Miami.....	228.58	191.29	131.7	28.9	6.5	1255		1888	Marion City, Mich.	Toledo, Ohio.
91737		St. s.	Michael Davitt.....	24.71	12.26	52.0	13.3	6.7	125		1885	Buffalo, N. Y.	Buffalo, N. Y.
92490		St. s.	Michael Groh.....	289.91	209.74	141.5	25.7	10.7	200		1867	Cleveland, Ohio.	Sandusky, Ohio.
91830		St. s.	Michigan.....	62.69	31.05	67.2	18.0	8.0			1892	West Troy, N. Y.	New York, N. Y.
91862		St. s.	Michigan.....	42.69	21.05	62.4	13.6	6.5	60		1885	Portland, Ore.	Seattle, Wash.
90312		St. s.	Michigan Central.....	1,822.00	999.72	283.3	45.6	15.3			1884	Wyandotte, Mich.	Detroit, Mich.
16981		St. p.	Middletown.....	189.46	109.19	124.0	26.0	7.0			1871	Portland, Conn.	New York, N. Y.
92230		St. p.	Middletown.....	611.28	445.34	201.0	31.0	14.0			1894	Brooklyn, N. Y.	Do.
90729		St. p.	Midport.....	64.77	34.77	70.4	22.0	3.5	125		1891	Lo Claire, Iowa.	Galena, Ill.
91581		St. y.	Midland.....	462.88	276.00	132.0	27.6	10.4			1872	Brooklyn, N. Y.	New York, N. Y.
91836		St. s.	Migouo.....	7.70	6.97	26.5	7.4	3.3	7		1881	Philadelphia, Pa.	Philadelphia, Pa.
92492		St. s.	Mikado.....	23.08	19.09	63.0	11.3	5.0			1886	Portland, Ore.	Pt. Townsend, Wash.
92158		St. p.	Mikado.....	91.59	58.91	65.3	19.1	5.6	50		1886	Stratford, Conn.	New Haven, Conn.
92493		St. p.	Mike W. Moore.....	70.81	67.27	72.0	20.0	3.5			1890	Seddon, Ala.	Mobile, Ala.
90223		St. p.	Mill Boy.....	41.10	38.15	89.2	18.8	2.8			1893	Herrmann, Mo.	St. Louis, Mo.
91433		St. s.	Millon Griffith.....	115.47	57.74	100.0	22.2	10.1			1875	Brooklyn, N. Y.	New York, N. Y.
92185		St. p.	Millie.....	12.67	6.49	42.0	11.5	5.9			1883	San Francisco, Cal.	San Francisco, Cal.
92027		St. s.	Mill James.....	51.07	25.54	45.0	10.9	7.0			1892	St. Francis, Ark.	Memphis, Tenn.
92185		St. s.	Milton.....	19.42	14.57	53.0	9.8	4.3			1876	Deseronto, Ontario.	Ogdensburg, N. Y.
90102		St. p.	Milton D. Ward.....	544.10	421.08	182.5	28.5	7.8	500		1870	Marine City, Mich.	Detroit, Mich.
92185		St. s.	Milton S. Price.....	27.80	27.80	72.5	13.6	4.4	15		1873	Syracuse, N. Y.	Philadelphia, Pa.
90116		St. s.	Milwaukee.....	1,770.10	1,571.26	264.9	36.7	16.4	510		1879	Cleveland, Ohio.	Buffalo, N. Y.
92099		St. s.	Milwaukee.....	349.48	349.48	136.5	39.3	5.3			1899	Jeffersonville, Ind.	Dubuque, Iowa.
92509		St. s.	Milwaukee.....	52.22	26.11	64.7	18.0	9.0	175		1889	Sheboygan, Wis.	Milwaukee, Wis.
92509		St. p.	Mina.....	62.72	33.08	66.0	17.0	3.2			1891	Memphis, Tenn.	Memphis, Tenn.
92210		St. y.	Mina.....	17.71	8.80	47.8	10.5	3.0	140		1890	Boston, Mass.	Chicago, Ill.
92516		St. s.	Mina.....	56.08	28.04	75.2	17.3	6.6			1893	Lake Charles, La.	Galveston, Tex.
130304		St. y.	Mindora.....	158.48	81.47	138.2	19.0	12.3			1884	Brooklyn, N. Y.	New York, N. Y.
17928		St. p.	Mineola.....	629.21	417.13	156.0	33.5	12.0	125		1868	do.	Do.
92272	K. J. H. B.	St. s.h.p.	MINOGA.....	2,438.21	1,891.71	275.1	37.9	19.4	250		1887	Sunderland, England.	San Francisco, Cal.
92639		St. s.	Mingal City.....	57.66	28.83	76.4	16.0	5.3	1120		1885	Mt. Clemens, Mich.	Detroit, Mich.
16622		St. s.	Mineral Rock.....	428.09	296.04	167.5	27.5	13.3			1856	Buffalo, N. Y.	Port Huron, Mich.
91650		St. s.	Minerva.....	21.48	10.74	54.6	14.0	6.0			1883	Baltimore, Md.	Washington, D. C.
91822		St. s.	Minerva.....	38.05	19.03	57.0	15.0	6.0	120		1886	Philadelphia, Pa.	Philadelphia, Pa.
91354		St. s.	Minna.....	17.03	17.03	47.0	10.4	4.8			1876	Buffalo, N. Y.	Port Huron, Mich.
91125		St. s.	Minnepaha.....	18.45	9.23	50.6	16.5	4.1	30		1879	Portland, Me.	Deer Isle, Me.
91939		St. s.	Minnepola.....	43.35	21.67	68.6	12.2	5.5		80	1867	Newburyport, Mass.	Perth Amboy, N. J.
91272		St. s.	Minnesota.....	1,138.63	903.19	208.9	30.8	18.5			1880	Milwaukee, Wis.	Milwaukee, Wis.
90113		St. s.	Minnie B.....	20.32	10.16	48.9	13.0	5.6	36		1869	Philadelphia, Pa.	Philadelphia, Pa.
90210		St. p.	Minute.....	40.00	40.00	83.2	18.0	3.3	20		1869	California, Pa.	New Orleans, La.
91477		St. s.	Minnie.....	167.11	86.76	106.5	23.5	11.0			1882	Myrtle River, Conn.	New London, Conn.
136276		St. p.	Minnie No. 2.....	312.76	312.76	125.0	39.0	5.0	356		1877	Cincinnati, Ohio.	Cincinnati, Ohio.
91462		St. s.	Minnie M.....	30.22	21.54	67.0	14.1	5.3			1882	Chicago, Ill.	Chicago, Ill.
91774		St. s.	Minnie K.....	37.67	18.84	39.5	16.2	3.5			1885	Ogdensburg, N. Y.	Ogdensburg, N. Y.
91674		St. s.	Minnie M.....	447.83	295.87	133.3	26.0	10.8			1884	Detroit, Mich.	Grand Haven, Mich.
92601		St. s.	Minnie E. Felton.....	632.13	503.40	171.0	35.0	11.3			1894	West Bay City, Mich.	Port Huron, Mich.
91606		St. s.	Minnie Karl.....	23.06	13.17	52.5	13.0	6.2			1883	Sheboygan, Wis.	Marquette, Mich.

1 Formerly st. s. Mascals.

2 Formerly st. s. Gracia.

3 Formerly st. s. Nubpa.

4 Formerly British st. s. Florence.

5 Formerly st. y. Norma.

6 Formerly British st. s. Mineola.

7 Formerly st. s. Mary.

8 Formerly st. p. Ellen M. McCoy.

9 Estimated.

## MERCHANT STEAM VESSELS OF THE UNITED STATES—Continued.

Official No.	Signal letters.	Rig.	Name of vessel.	Gross tonnage.	Net tonnage.	Length.	Breadth.	Depth.	Nominal horse power.	Indicated horse power.	When built.	Where built.	Home port (where permanent document issues).
91792		St. p.	Minnie Lee	98.00	98.00	126.4	22.4	4.9	70		1885	Mobile, Ala.	Mobile, Ala.
91135		St. s.	Minnie Maytham	12.78	6.39	42.3	12.3	5.5	40		1879	Buffalo, N. Y.	Baltimore, Md.
92077		St. s.	Minnie Schneider	32.86	32.80	70.0	15.2	4.0	1144		1889	Galena, Ill.	Rock Island, Ill.
91706		St. p.	Minnie Thomas	20.45	13.08	66.5	22.8	2.6			1881	Charlevoix, Mich.	Kansas City, Mo.
91275		St. s.	Minnie Warren	13.52	6.70	46.3	12.0	4.6	15		1869	Buffalo, N. Y.	Grand Haven, Mich.
91342		St. s.	Minnie Wheeler	201.54	189.62	124.8	24.5	7.8			1881	Baltimore, Md.	Baltimore, Md.
91184		St. s.	Minnie and Irvin	17.19	12.30	50.8	13.8	4.1			1879	Greenport, N. Y.	Provincetown, Mass.
92476		St. y.	Miriam	10.21	5.11	36.2	10.0	5.3			1892	Boston, Mass.	Fall River, Mass.
91709		St. s.	Mrschief	20.46	10.23	48.8	13.5	6.6			1884	Greenpoint, N. Y.	New York, N. Y.
90376		St. s.	Miasiquoi	35.32	17.06	58.0	17.0	6.3			1872	Brooklyn, N. Y.	Do.
91928		St. s.	Misconla	1,926.88	1,585.38	272.0	40.6	21.0	800		1887	Cleveland, Ohio	Cleveland, Ohio.
91164		St. p.	Missouri	240.59	310.59	191.7	31.7	6.3			1879	Metropolis, Ill.	St. Louis, Mo.
91750		St. s.	Mistotoe	43.92	21.06	75.3	16.4	4.4			1885	Norwalk, Fla.	Tampa, Fla.
92519		St. s.	Mizpah	7.66	5.62	27.0	12.0	4.2			1893	Noank, Conn.	Stonington, Conn.
92537		St. s.	Mizpah	8.74	6.55	40.9	11.0	5.3			1878	Boston, Mass.	Lubeck, Me.
92115		St. p.	Moark	54.66	27.33	57.7	12.3	2.2			1889	St. Francis, Ark.	Memphis, Tenn.
90530		St. s.	Mocking Bird	177.70	113.42	123.4	23.0	8.5	280		1873	Port Huron, Mich.	Port Huron, Mich.
92119		St. s.	Mocking Bird	21.27	15.79	31.5	11.8	2.7	9		1889	Tacoma, Wash.	Pt. Townsend, Wash.
92430		St. p.	Mocking Bird	71.74	35.98	67.0	20.7	3.2			1885	Bay City, Mich.	Port Huron, Mich.
91263		St. p.	Moloo	929.83	779.05	204.0	42.3	8.0	560		1880	Oakland, Cal.	San Francisco, Cal.
92103		St. p.	Moloo	327.68	337.55	142.1	30.1	4.4	1175		1889	Portland, Ore.	Portland, Ore.
91875		St. p.	Mogul	72.90	36.45	60.0	20.3	3.3	15		1886	Charleston, S. C.	Charleston, S. C.
92415		St. s.	Mogul	23.24	13.95	58.5	13.9	3.5			1889	Huron, Ohio	Sandusky, Ohio.
90931		St. p.	Mohave	188.03	188.03	119.5	31.6	3.1			1875	San Francisco, Cal.	Nogales, Ariz.
5976		St. p.	Mohawk	604.29	481.52	193.0	31.3	0.2			1870	Key Port, N. J.	New York, N. Y.
90934		St. s.	Mohawk	10.81	5.41	39.8	11.6	5.3	40		1872	Buffalo, N. Y.	Baltimore, Md.
91598		St. s.	Mohawk	20.03	16.40	47.0	13.7	3.0			1883	Fairport, Ohio	Cleveland, Ohio.
92329		St. s.	Mohawk	2,357.64	1,616.68	292.9	41.7	23.0			1893	Wyandotte, Mich.	Buffalo, N. Y.
92561		St. s.	Mohagan	1,216.14	1,014.14	225.0	39.2	14.1			1894	Marine City, Mich.	Toledo, Ohio.
91248		St. p.	Mollie	192.13	192.13	126.2	26.2	4.0	120		1880	Cincinnati, Ohio	Rock Island, Ill.
91930		St. s.	Mollie	12.06	6.03	45.0	10.0	4.0			1887	Berkley, Va.	Norfolk, Va.
92483		St. s.	Mollie L	22.92	18.16	47.0	11.6	4.1	20		1892	Ludington, Mich.	Brashear, La.
91677		St. s.	Mollie Mohr	10.85	5.43	50.6	14.0	4.0	15		1884	San Jacinto, Tex.	Galveston, Tex.
90694		St. s.	Mollie Spencer	53.47	26.74	72.0	16.0	8.0			1869	Buffalo, N. Y.	Chicago, Ill.
17315		St. s.	Mollie Wentz	19.03	9.52	60.0	10.0	3.0	20				Edenton, N. C.
92163		St. s.	Mollie L Farmer	21.54	10.77	51.0	15.0	3.8	30				Do.
90801		St. s.	Molly	29.36	19.44	34.5	13.8	3.6			1875	Poughkeepsie, N. Y.	Bridgeport, Conn.
8807		St. s.	Molynaux	17.00	17.00	60.0	12.0	7.0			1872	Bordentown, N. J.	Galveston, Tex.
90824		St. s.	Monarch	195.47	97.74	109.0	26.0	12.7	450		1875	San Francisco, Cal.	San Francisco, Cal.
91478		St. s.	Monarch	43.24	43.24	71.2	14.3	3.4			1882	Quincy, Ill.	Burlington, Iowa.
91504		St. s.	Monarch	143.48	83.43	105.0	22.0	11.0			1882	Charles on, S. C.	Pensacola, Fla.
92078		St. s.	Monarch	96.93	57.87	68.1	22.6	9.0			1869	West Bay City, Mich.	Marquette, Mich.
92472		St. p.	Monie Bauer	45.36	45.36	73.0	17.5	3.0			1892	Geneva, Ill.	Paducah, Ky.
16428		St. s.	Monitor	37.84	18.92	70.8	15.4	7.2			1882	Chicago, Ill.	Chicago, Ill.
17122		St. s.	Monitor	68.12	34.06	77.5	16.3	7.4	36			Bought of United States	Philadelphia, Pa.
91472		St. s.	Monitor	15.22	9.14	48.2	12.0	2.9			1882	Huron, Ohio	Sandusky, Ohio.
92922	K. F. G. R.	St. s.	Monmouth	1,410.34	931.41	291.5	35.1	14.0		2,500	1888	Philadelphia, Pa.	New York, N. Y.
16795		St. p.	Monohannett	489.69	347.84	174.8	28.2	9.6			1862	New York, N. Y.	New Bedford, Mass.
100150		St. s.	Mon-hannett	572.71	450.79	164.8	31.9	9.4	350		1872	Gibraltar, Mich.	Port Huron, Mich.
90435		St. p.	Montana	734.25	507.95	172.0	35.8	12.0			1872	Brooklyn, N. Y.	New York, N. Y.
90501		St. s.	Montana	1,535.59	1,362.51	236.3	36.0	14.0	480		1872	Port Huron, Mich.	Buffalo, N. Y.
90775		St. o. bt.	Montauk	92.09	73.04	98.2	17.6	6.7			1875	Lockport, Ill.	Chicago, Ill.
91216		St. s.	Montauk	118.18	69.78	116.0	18.3	7.7	80		1880	Kennebunk, Me.	Greenport, N. Y.
92280		St. p.	MONTAUK	1,087.82	838.90	190.0	37.4	14.1			1830	Newburg, N. Y.	New York, N. Y.
92394		St. p.	Montauk	570.94	449.47	175.0	31.0	9.6			1891	Wilmington, Del.	Sac Harbor, N. Y.
92615		St. s.	Montauk	121.38	51.01	96.6	22.0	10.0	1500		1865	do	Wilmington, Del.
91903		St. p.	MONTEAUK	1,095.95	901.06	218.5	35.4	13.8			1891	Newburg, N. Y.	New York, N. Y.
91984		St. s.	Monte-Cristo	1,273.17	1,034.62	213.5	35.0	19.8			1884	Buffalo, N. Y.	Oswego, N. Y.
92382		St. p.	Monte-Cristo	187.77	126.68	90.2	24.1	3.9	100		1891	Ballard, Wash.	Pt. Townsend, Wash.
91638		St. p.	Montevideo	307.91	74.15	92.9	18.8	3.4			1883	Pittsburg, Pa.	Pittsburg, Pa.
91400		St. p.	Montevideo	112.55	87.01	79.6	27.6	4.4			1889	Astoria, Ore.	Cos Bay, Oregon.
92085		St. p.	Montezano	267.12	207.43	110.0	25.0	5.5			1888	Commodore, Wash.	Pt. Townsend, Wash.
92011		St. p.	Montezuma	16.19	16.19	49.2	12.1	8.5			1888	Vincennes, Ind.	Calro, Ill.
17016		St. p.	Monticello	650.64	487.26	160.0	33.0	13.0			1866	Brooklyn, N. Y.	New York, N. Y.
92443		St. s.	Monticello	226.96	174.62	114.6	22.0	8.8			1892	Ballard, Wash.	Pt. Townsend, Wash.
91013		St. p.	Monzie	810.94	624.45	107.6	45.0	13.5			1877	Hoboken, N. J.	New York, N. Y.
17851	J. C. N. B.	St. p.	Morgan	994.31	637.18	219.9	37.1	16.6	500		1865	Wilmington, Del.	New Orleans, La.
92517		St. s.	Morgan	29.91	14.96	65.0	12.5	5.0			1891	Rome, N. Y.	New Orleans, La.
90884	J. R. O. N.	St. s. bp.	Morgan City	2,290.54	1,763.61	281.0	38.1	20.1	500		1876	Wilmington, Del.	Marquette, Mich.
91705	K. C. Q. H.	St. s.	Morning Star	471.05	290.45	131.2	29.9	12.2			1884	Bath, Me.	Boston, Mass.
92463		St. s.	Morning Star	9.64	6.54	24.5	9.2	4.1			1880	Wilmington, Del.	Marquette, Mich.
92537		St. p.	Morning Star	66.19	40.10	72.0	14.0	2.4	30		1884	Allegan, Mich.	St. Louis, Mo.

1 Formerly st. p. Castleton.  
 2 Formerly (st. s. E. W. Molynaux.  
 3 Formerly (st. s. U. S. Eng. Dept. st. s. Molynaux.

4 Formerly U. S. st. s. Monitor.  
 5 Formerly st. s. Ira H. Owens.  
 6 Formerly British st. s. Othello.

7 Estimated.

## MERCHANT STEAM VESSELS OF THE UNITED STATES—Continued.

Official No.	Signal letters.	Rig.	Name of vessel.	Gross tonnage.	Net tonnage.	Length.	Breadth.	Depth.	Nominal horse power.	Indicated horse power.	When built.	Where built.	Home port (where permanent document issues).
90264		St. p.	Morrisiana.	419.94	287.04	161.0	28.0	8.2			1871	Brooklyn, N. Y.	New York, N. Y.
16088		St. p.	Morristown.	682.47	547.31	198.0	44.0	12.4			1865	Hoboken, N. J.	Do.
17112		St. s.	Morris L. Keen.	21.13	10.57	49.9	13.6	5.3	42		1865	Philadelphia, Pa.	Baltimore, Md.
92584		St. y.	Moselle.	12.47	6.24	43.0	8.3	4.7			1892	Cayuga, N. Y.	Owego, N. Y.
91808		St. s.	Moses Adams.	22.05	12.07	49.4	17.3	4.1			1885	Essex, Mass.	Gloucester, Mass.
92174		St. s.	Mosher.	68.16	34.08	64.0	17.2	10.1			1890	Chicago, Ill.	Chicago, Ill.
91243		St. p.	Mosquito.	20.05	14.79	58.4	10.4	3.7			1880	Greenpoint, N. Y.	Patchogue, N. Y.
90111		St. p.	Mount Clare.	191.96	191.96	134.5	25.8	4.8			1808	Wheeling, W. Va.	Cincinnati, Ohio.
91128		St. p.	Mount Desert.	457.16	283.85	162.4	27.1	9.6	428		1879	Bath, Me.	Rockland, Me.
90826		St. p.	Mount Eden.	73.60	62.70	80.5	24.0	4.6	25		1875	Stockton, Cal.	San Francisco, Cal.
92004	K. F. G. D.	St. p.	Mount Hope.	880.08	440.04	193.1	58.8	11.5	1,100		1888	Chelsea, Mass.	Fall River, Mass.
90374		St. p.	Mountain Belle.	193.76	193.70	140.0	27.0	4.4			1869	Pittsburg, Pa.	La Crosse, Wis.
91980		St. s.	Mountain Buck.	31.97	19.21	50.0	15.0	4.2			1888	Nasel, Wash.	Astoria, Oreg.
90079		St. p.	Mountain Queen.	718.63	510.62	176.0	32.0	7.6			1877	The Dalles, Oreg.	Portland, Oreg.
91545		St. s.	Mountaineer.	57.84	28.92	64.2	18.8	6.5			1883	Chinook, Wash.	Pt. Townsend, Wash.
92203		St. p.	Mountaineer.	110.52	110.52	122.0	20.2	4.0			1890	Marietta, Ohio.	Wheeling, W. Va.
92046		St. p.	Mud Hen.	17.14	8.57	52.0	6.3	7.4			1894	Pine Bluff, Ark.	Memphis, Tenn.
91705		St. p.	Multnomah.	312.62	278.25	143.0	28.0	5.3			1885	East Portland, Oreg.	Pt. Townsend, Wash.
91244		St. s.	Municipal.	63.21	31.61	83.1	10.5	7.8			1880	Brooklyn, N. Y.	New York, N. Y.
92197		St. s.	Munnatawket.	294.33	162.32	117.0	22.4	8.5	100		1860	New London, Conn.	Stonington, Conn.
145171		St. s.	Munson.	26.08	12.04	57.6	14.8	6.1			1878	Saugatuck, Mich.	Chicago, Ill.
91813		St. p.	Muconetcong.	846.38	618.02	197.6	35.3	13.1			1885	Newburg, N. Y.	New York, N. Y.
91230		St. p.	Musio.	321.53	321.53	150.0	47.0	4.5			1880	New Albany, Ind.	Cincinnati, Ohio.
92421		St. s.	Musio.	92.59	67.02	93.0	29.5	8.2	200		1892	South Haven, Mich.	Grand Haven, Mich.
90466		St. p.	Muskegon.	662.20	485.65	193.7	50.0	12.0			1871	Manitowoc, Wis.	Milwaukee, Wis.
130471	K. J. Q. D.	St. y.	Muskoka.	26.19	18.83	60.0	12.4	4.6		140	1890	Branchport, N. J.	New York, N. Y.
91829		St. p.	Musker.	163.03	163.63	137.0	24.0	6.0			1886	Le Claire, Iowa.	New York, N. Y.
92224		St. s.	Mutual.	66.84	33.42	82.0	18.9	8.4			1890	Athens, N. Y.	Rock Island, Ill.
90870		St. p.	My Choice.	462.23	462.23	183.0	35.0	5.0			1872	Pittsburg, Pa.	New York, N. Y.
92041		St. p.	Myakka.	14.07	7.34	49.8	13.4	5.5			1894	Morris Heights, N. Y.	Key West, Fla.
92050	K. M. H. G.	St. p.	Myles Standish.	700.62	339.02	197.8	33.6	10.9	1,300		1895	Chelsea, Mass.	Boston, Mass.
105094		St. p.	Myndert Starin.	568.42	436.85	182.0	28.0	8.0			1871	Brooklyn, N. Y.	New York, N. Y.
92404		St. y.	Myopia.	16.92	10.12	54.7	11.1	4.2	160		1880	Boston, Mass.	Boston, Mass.
92501		St. s.	Myra.	12.05	7.43	38.8	10.0	4.0	18		1894	Myrtle Point, Oreg.	Coos Bay, Oreg.
92650		St. y.	Myron W. Moyer.	13.87	9.43	30.2	9.2	5.0			1895	Buffalo, N. Y.	Buffalo, N. Y.
92576		St. s.	Myrtle.	25.35	12.68	52.7	14.7	6.8			1894	do.	do.
92177		St. s.	Myrtle M. Ross.	156.35	108.11	113.2	20.0	7.1	100		1890	South Haven, Mich.	Grand Haven, Mich.
91450		St. s.	Myrtle L. McClure.	14.14	9.59	61.4	9.7	4.3	13		1882	Spring Lake, Mich.	Do.
91474		St. y.	Mystery.	14.39	7.20	46.0	10.0	6.2			1881	Providence, R. I.	Buffalo, N. Y.
91823		St. s.	Mystery.	97.93	72.57	72.4	20.5	6.1			1860	Tottenville, N. Y.	Cold Spring, N. Y.
17740		St. y.	Mystic.	74.90	60.86	86.0	20.0	6.0	40		1867	Myatic, Conn.	Essex, Pa.
90313		St. s.	Mystic.	63.52	31.76	76.5	18.0	8.8	225		1871	Sandusky, Ohio.	Duluth, Minn.
90782		St. s.	Mystic.	29.69	14.85	52.1	10.5	4.5			1875	South Norwalk, Conn.	Portsmouth, N. H.
92301		St. s.	Mystic.	27.52	13.70	47.8	15.0	6.3			1891	Eagle Harbor, Wash.	Seattle, Wash.
91042		St. s.	Myth.	20.30	22.30	62.1	11.0	4.2			1884	Geneva, N. Y.	St. Augustine, Fla.
<b>N.</b>													
130271		St. hgo.	N. P.	42.00	41.00	61.0	19.0	4.5			1883	Duluth, Minn.	Duluth, Minn.
130500	K. H. M. V.	St. s.	N. and W 1.	311.47	155.74	125.0	25.0	14.7	375		1890	Camden, N. J.	Philadelphia, Pa.
130512	K. H. S. B.	St. s.	N. and W 2.	311.47	155.74	125.0	25.0	14.7	600		1890	do.	Do.
130226		St. s.	N. Boutin.	46.05	23.48	68.0	18.0	8.6			1862	Buffalo, N. Y.	Marquette, Mich.
130207		St. s.	N. Hayden.	133.37	66.69	87.8	26.0	8.5			1881	Boston, Mass.	Boston, Mass.
130185		St. s.	N. McGraft.	11.14	5.57	35.9	12.4	4.4	10		1880	Grand Haven, Mich.	Grand Haven, Mich.
18755		St. s.	N. Mills.	391.49	305.91	104.4	29.9	11.6	600		1870	Vicksburg, Mich.	Port Huron, Mich.
130096		St. s.	N. B. Gates.	28.75	14.38	58.1	15.0	7.0	151		1877	Lorain, Ohio.	Cleveland, Ohio.
18287		St. s.	N. B. Starbuck.	79.58	37.29	72.0	18.0	9.3			1865	New Baltimore, N. Y.	New York, N. Y.
130314		St. s.	N. F. Jones.	23.87	14.75	63.5	13.1	5.1			1884	Baltimore, Md.	Do.
130368		St. s.	N. H. Bruno.	12.38	7.09	63.2	8.5	3.8		75	1885	Saginaw City, Mich.	Duluth, Minn.
86022		St. s.	N. J. Nelson.	20.54	16.48	48.0	16.0	4.0			1868	Sheldonville, Mass.	New York, N. Y.
130025		St. s.	N. S. Jones.	34.68	17.34	83.0	17.0	6.7	75		1871	Pittsburg, Pa.	Memphis, Tenn.
130364		St. p.	N. S. Bentley.	431.83	401.42	160.7	32.0	4.5			1886	East Portland, Oreg.	Portland, Oreg.
18512		St. s.	N. W. A. Cobb.	25.85	12.93	66.5	11.8	4.6	10		1867	Norfolk, Va.	Richmond, Va.
292		St. s.	N. Y. Cent'l Ltg. Co. No. 1.	67.54	33.77	75.0	18.3	7.6			1861	Chester, Pa.	New York, N. Y.
91179		St. s.	N. Y. Cent'l Ltg. Co. No. 5.	340.68	322.23	92.7	30.5	10.8			1879	Philadelphia, Pa.	Do.
85553		St. s.	N. Y. Cent'l Ltg. Co. No. 6.	62.86	33.30	67.0	18.4	8.0			1879	Communipaw, N. J.	Do.
105879		St. s.	N. Y. Cent'l Ltg. Co. No. 7.	37.65	18.83	66.2	17.3	6.3			1860	Brooklyn, N. Y.	Do.
100272		St. s.	N. Y. Cent'l Ltg. Co. No. 8.	99.82	49.91	68.0	20.6	9.9			1881	do.	Do.
76485		St. s.	N. Y. Cent'l Ltg. Co. No. 9.	103.81	51.61	65.0	20.8	9.1			1884	Philadelphia, Pa.	Do.
126349		St. s.	N. Y. Cent'l Ltg. Co. No. 10.	77.04	38.52	79.2	18.0	8.6			1868	Camden, N. J.	Do.
126402		St. s.	N. Y. Cent'l Ltg. Co. No. 11.	411.69	319.92	102.0	30.5	10.7			1868	do.	Do.

1 Formerly st. p. Two Brothers.

2 Formerly st. y. New Jersey.

3 Formerly st. p. Americus.

4 Formerly st. p. White Foam.

5 Formerly st. s. American Eagle.

6 Formerly st. s. Mohawk Valley.

7 Formerly st. s. Hattie M. Spraker.

8 Formerly st. s. Alice.

9 Formerly st. s. Ivanhoe.

10 Formerly st. s. J. H. Rutter.

11 Formerly st. s. Chauncey M. Depew.

12 Formerly st. s. Charles A. Peol.

† Estimated.

‡ Naphtha.

## MERCHANT STEAM VESSELS OF THE UNITED STATES—Continued.

Official No.	Signal letters.	Rig.	Name of vessel.	Gross tonnage.	Net tonnage.	Length.	Breadth.	Depth.	Nominal horse power.	Indicated horse power.	When built.	Where built.	Home port (where permanent document issues).
100415		St. s.	N. Y. Cent'l Lig. Co. No. 12	103.24	51.62	82.0	19.5	9.5			1887	Camden, N. J.	New York, N. Y.
155151		St. s.	N. Y. Cent'l Lig. Co. No. 13	103.24	51.62	82.0	19.5	9.5			1887	do	Do.
130522		St. s.	N. Y. Cent'l Lig. Co. No. 14	404.52	331.27	101.0	30.5	10.9			1890	Elm Park, N. Y.	Do.
130529		St. s.	N. Y. Cent'l Lig. Co. No. 15	176.50	115.31	100.0	28.5	9.3			1891	Brooklyn, N. Y.	Do.
130527		St. s.	N. Y. Cent'l Lig. Co. No. 16	404.52	331.27	101.0	30.5	10.9			1891	Elm Park, N. Y.	Do.
130525		St. s.	N. Y. Cent'l Lig. Co. No. 17	147.06	73.53	90.0	22.5	10.4			1891	Newburg, N. Y.	Do.
130531		St. s.	N. Y. Cent'l Lig. Co. No. 18	103.58	51.79	80.0	20.0	9.4			1891	do	Do.
130532		St. s.	N. Y. Cent'l Lig. Co. No. 19	85.27	42.64	75.6	19.7	9.0			1891	Tottenville, N. Y.	Do.
130540		St. s.	N. Y. Cent'l Lig. Co. No. 20	83.33	41.07	79.8	19.6	8.9			1891	Elm Park, N. Y.	Do.
18759		St. s.	Nabby C	32.07	16.34	59.5	15.5	6.0	50		1873	Norfolk, Va.	Plymouth, Mass.
130249	J. V. W. M.	St. ship.	Nacooches	2,680.00	1,905.24	280.0	40.7	15.8			1882	Chester, Pa.	Savannah, Ga.
130040		St. y.	Nada	39.69	24.57	67.4	11.6	6.0			1893	City Island, N. Y.	New York, N. Y.
130416		St. s.	Nahanada	91.02	45.51	89.0	20.6	7.5	1200		1888	Bath, Me.	Bath, Me.
18766		St. s.	Nahant	1,204.18	1,038.10	213.3	35.0	16.2			1873	Detroit, Mich.	Cleveland, Ohio.
130315		St. p.	Naiad	173.77	126.37	126.3	24.0	3.0	80		1884	Columbus, Ga.	Apalachicola, Fla.
130619		St. s.	Naiad	11.24	8.04	55.0	9.8	4.0			1895	Portland, Ore.	Portland, Ore.
130219	J. V. W. B.	St. y.	Namouna	616.29	308.15	219.4	26.4	18.0	1,000		1882	Newburg, N. Y.	New York, N. Y.
130893		St. y.	Namouless	23.12	13.80	54.5	11.6	3.5		40	1894	Baltimore, Md.	Baltimore, Md.
130676		St. p.	Naney	36.32	36.32	98.5	16.8	3.0			1894	Huntington, W. Va.	Cincinnati, Ohio.
130694		St. y.	Nannah	30.30	20.60	58.0	12.9	5.4			1895	Middletown, Conn.	New York, N. Y.
130394		St. s.	Nannie B.	54.81	27.65	82.1	19.0	4.2	145		1887	Stolla, N. C.	Beaufort, N. C.
130378		St. s.	Nannie Lambertson	117.04	58.52	96.8	21.7	9.6			1887	Perth Amboy, N. J.	Perth Amboy, N. J.
130391		St. s.	Nansomond	309.06	223.21	165.2	37.6	9.6	1250		1887	Baltimore, Md.	Wilmington, Del.
130127		St. p.	Nantasket	498.22	259.51	173.5	29.1	9.0	500		1878	Chelsea, Mass.	Boston, Mass.
80893		St. s.	Nanticoke	282.45	224.20	120.5	23.0	7.7			1882	Pocomoke City, Md.	Newark, N. J.
130334		St. p.	Nantucket	629.02	468.51	190.8	33.5	9.5			1886	Camden, N. J.	New Bedford, Mass.
130232		St. p.	Naoiml	23.25	23.83	68.0	13.8	2.6			1882	Antiquity, Ohio.	Wheeling, W. Va.
130075		St. s.	Naos	10.61	8.31	45.1	13.6	5.8	140		1894	Boston, Mass.	Boston, Mass.
130562		St. p.	Napa City	178.87	162.92	106.0	20.8	6.0	120		1891	Benicia, Cal.	San Francisco, Cal.
130413		St. s.	Napoleon	43.75	36.15	69.0	15.0	7.0	65		1888	Paducah, Ky.	New Orleans, La.
130171		St. p.	Napoleon Mullikin	351.02	354.92	163.0	42.8	6.0			1879	Jeffersonville, Ind.	St. Louis, Mo.
18475	J. B. V. H.	St. p.	Narragansett	1,633.93	1,246.99	253.0	40.0	15.0	800		1866	New York, N. Y.	Providence, R. I.
18772		St. s.	Narragansett	96.43	48.22	95.0	20.6	9.7			1873	Brooklyn, N. Y.	Philadelphia, Pa.
130201	K. H. H. N.	St. p.	Narragansett	28.54	14.27	54.7	13.8	4.5	20		1881	Cherryfield, Mo.	Maclias, Mo.
130239	K. H. H. N.	St. s.	Narwhal	521.63	389.67	149.5	32.0	17.0	215		1883	San Francisco, Cal.	San Francisco, Cal.
130585	K. G. W. P.	St. y.	Narwhal	137.27	68.04	133.0	17.4	10.8	1500		1887	Noank, Conn.	New London, Conn.
130472	K. H. D. B.	St. y.	Nashawena	37.43	18.72	65.2	15.0	7.4			1880	Boston, Mass.	Boston, Mass.
130104		St. p. obt.	Nashotah	94.30	72.52	100.9	18.0	6.5			1877	Peoria, Ill.	Chicago, Ill.
130140		St. p.	Nashua	2,554.65	1,800.97	291.6	43.0	16.1			1884	Noank, Conn.	Providence, R. I.
130572		St. p.	Natchez	584.99	664.99	225.0	40.0	8.0			1891	Jeffersonville, Ind.	Louisville, Ky.
130151		St. p.	Nathalie Hamilton	133.90	148.99	105.6	24.6	6.3	150		1870	New Orleans, La.	New Orleans, La.
130479	K. H. F. E.	St. s.	Nathan Hale	299.52	149.76	121.8	27.0	14.2		700	1890	New London, Conn.	New London, Conn.
130355		St. p.	Nathaniel	252.93	252.93	85.0	20.3	3.9			1887	Steuenville, Ohio	Wheeling, W. Va.
130426		St. s.	Nathl P. Doane	87.89	43.93	82.2	19.5	9.5	250		1886	Milford, Del.	Boston, Mass.
130403		St. s.	National City	310.18	220.91	145.5	33.8	10.3	175	250	1886	San Francisco, Cal.	San Francisco, Cal.
130571		St. s.	Native	10.07	5.33	51.0	11.5	4.7	50		1891	Scranton, Miss.	Shieldsboro, Miss.
130173		St. s.	Nat Strong	105.06	61.77	87.7	18.1	9.5			1880	Kennebunk, Me.	Greenport, N. Y.
130498		St. s.	Nat Sutton	66.13	33.08	71.9	20.1	8.3			1887	East Providence, R. I.	Providence, R. I.
130184		St. s.	Nat Stickney	77.55	41.62	60.8	18.0	9.3			1880	East Saginaw, Mich.	Detroit, Mich.
130368		St. y.	Nautillus	10.31	9.10	50.0	11.3	4.1			1867	New York, N. Y.	Ocala, Me.
130433	K. G. F. R.	St. s.	Nautillus	13.80	9.46	53.6	9.2	4.5			1886	New York, N. Y.	New York, N. Y.
130447		St. s.	Nautillus	57.01	33.87	90.0	14.7	10.0			1889	Poughkeepsie, N. Y.	Duluth, Minn.
130867		St. s.	Nautillus	15.55	7.78	56.0	10.3	3.6			1893	Burlington, Iowa.	Burlington, Iowa.
130621		St. s.	Nautillus	9.48	9.48	40.8	9.2	3.8	110		1889	Boston, Mass.	Detroit, Mich.
130508		St. y.	Nawarch	17.48	10.01	51.9	10.7	5.4	180		1892	Bath, Me.	New Bedford, Mass.
130590	K. L. H. B.	St. y.	Nawarch	494.38	254.21	142.8	31.1	18.8			1892	Bath, Me.	Boston, Mass.
130577		St. y.	Nawarch	26.43	13.22	70.7	11.5	6.0	275		1892	Boston, Mass.	Boston, Mass.
130370	K. D. S. H.	St. y.	Nawarro	232.70	171.39	128.0	32.0	10.4	50	105	1887	San Francisco, Cal.	San Francisco, Cal.
126514		St. s.	Nawaso	13.32	6.68	40.5	12.5	5.5			1888	Bordenova, N. J.	Wilmington, N. C.
130654		St. y.	Navis	24.98	15.48	53.0	11.2	5.0	140		1894	Brewer, Me.	Bancor, Me.
130380	K. D. V. B.	St. y.	NATIRA	141.39	78.97	115.4	20.0	9.0	350		1887	Marcus Hook, Pa.	New York, N. Y.
130445		St. s.	Neal H. Dow	10.80	5.40	45.9	11.0	4.7			1889	Buffalo, N. Y.	Cleveland, Ohio.
18093		St. s.	Nebraska	1,483.54	1,362.13	267.4	35.5	14.2			1867	Cleveland, Ohio.	Buffalo, N. Y.
130490		St. p.	Neches Belle	941.63	130.37	101.4	27.7	4.7			1829	Beaumont, Tex.	Galveston, Tex.
130651	K. L. V. P.	St. y.	Neckan	56.40	28.20	97.7	13.7	8.1	1150		1894	Bristol, R. I.	Bath, Me.
157148		St. s.	Neley Keyser	42.22	21.11	63.7	11.9	6.0			1883	New Orleans, La.	Pennacola, Fla.
18781		St. s.	Nellie	28.93	19.97	67.0	16.8	7.0			1873	Philadelphia, Pa.	Boston, Mass.
130024		St. s.	Nellie	38.57	18.28	68.0	16.0	6.6			1878	do	New Bedford, Mass.
130079		St. p.	Nellie	100.22	55.03	82.2	19.9	4.9	40		1876	Seattle, Wash.	Pt. Townsend, Wash.
180162		St. s.	Nellie	61.21	67.64	74.0	17.0	8.2			1879	Camden, N. J.	Pennacola, Fla.
130224		St. s.	Nellie	143.11	101.34	104.6	25.9	7.5			1882	Mount Clemens, Mich.	Buffalo, N. Y.
180217		St. s.	Nellie	14.31	7.16	48.0	10.2	4.0			1882	Columbia, Wash.	Portland, Ore.
130107		St. s.	Nellie	147.25	124.38	85.0	30.0	7.5			1884	Wilmington, Del.	New York, N. Y.
130426		St. s.	Nellie	20.72	12.38	48.3	14.0	6.0			1885	Brooklyn, N. Y.	Do.

\* Formerly st. s. Interstate.

\* Formerly st. s. Oakland.

\* Formerly st. s. W. A. Clark.

\* Formerly British st. s. Nautilus.

\* Formerly st. s. Charles Killam.

\* Formerly st. s. Dixie Simms.

† Estimated.

‡ Gasoline.

## MERCHANT STEAM VESSELS OF THE UNITED STATES—Continued.

Official No.	Signal letters.	Rig.	Name of vessel.	Gross tonnage.	Net tonnage.	Length.	Breadth.	Depth.	Nominal horse power.	Indicated horse power.	When built.	Where built.	Home port (where permanent document issues).
130339		St. a.	Nellie	21.63	12.53	50.3	12.7	5.6	25		1885	Grand Haven, Mich.	Grand Haven, Mich.
130474		St. a.	Nellie	16.30	8.18	37.6	10.7	4.5	20		1890	East Providence, R. I.	Providence, R. I.
130579		St. a.	Nellie	20.45	10.23	52.9	12.3	2.2			1892	Berkley, Va.	Norfolk, Va.
130601		St. a.	Nellie	12.39	6.20	39.1	7.0	3.5			1892	Elizabeth City, N. C.	Edenton, N. C.
130662		St. a.	Nellie	25.48	12.74	44.5	10.3	6.1	30		1894	Hartford, Conn.	Hartford, Conn.
130673		St. a.	Nellie	41.76	20.88	55.7	18.0	7.0	45		1894	Philadelphia, Pa.	Philadelphia, Pa.
130692		St. a.	Nellie G.	9.96	6.78	36.8	10.3	3.5	125		1895	Woolwich, Me.	Bath, Me.
130465		St. p.	Nellie Bly	31.62	27.02	65.4	11.2	2.8			1890	Keokuk, Iowa	St. Louis, Mo.
130496		St. a.	Nellie Bly	31.10	25.15	58.0	14.0	4.5	25		1885	Reading, Pa.	Philadelphia, Pa.
18567		St. a.	Nellie Booth	21.08	10.76	53.0	9.0	5.0	18		1868	Tonawanda, N. Y.	Grand Haven, Mich.
180114		St. a.	Nellie Brown	56.37	56.37	75.0	17.5	6.0			1878	Pittsburg, Pa.	Memphis, Tenn.
18092		St. a.	Nellie Cotton	37.68	20.56	63.9	14.6	7.6			1867	Buffalo, N. Y.	Duluth, Minn.
130648		St. p.	Nellie England	85.82	85.82	92.0	18.0	3.4			1893	Pittsburg, Pa.	Pittsburg, Pa.
130632		St. p.	Nellie Hudson, No. 3	196.74	196.74	141.0	25.0	4.0			1893	do	do
130189		St. a.	Nellie Kane	11.89	5.95	40.3	10.3	4.0		12	1881	Brewer, Me.	Eastport, Me.
130017		St. p.	Nellie Speer	224.10	224.10	145.4	27.0	5.0			1872	Pittsburg, Pa.	Caro, Ill.
130200		St. a.	Nellie Torrent	302.60	276.76	140.5	28.7	10.7	175		1881	Detroit, Mich.	Port Huron, Mich.
130018		St. p.	Nellie Walton	148.54	148.54	134.0	22.0	4.5			1873	Pittsburg, Pa.	Pittsburg, Pa.
130296		St. a.	Nellie B. Dey	80.88	60.03	98.0	17.5	5.0			1884	Lenoxville, N. C.	Beaufort, N. C.
18757		St. a.	Nellie E. Rawson	72.96	36.48	70.5	18.1	8.4	55		1873	Bath, Me.	Somers Point, N. J.
130109		St. a.	Nellie M. Tyrell	10.30	6.21	39.4	12.5	2.4			1879	Tottenville, N. Y.	New York, N. Y.
105304		St. a.	Nellie S. Tygart	16.74	8.37	40.5	13.4	4.8	53		1873	Camden, N. J.	Philadelphia, Pa.
180537		St. a.	Nelson Bond	21.86	10.93	59.4	13.3	4.7			1891	Algonac, Mich.	Detroit, Mich.
130410		St. a.	Neosho	1,982.08	1,659.12	266.9	41.0	21.0			1888	Cleveland, Ohio	Milwaukee, Wis.
180324		St. p.	Neponset No. 2	224.73	155.06	125.1	27.5	8.8			1884	San Francisco, Cal.	San Francisco, Cal.
18296	H. P. C. W.	St. a.	Neptune	1,722.99	1,137.17	222.0	40.0	18.0			1864	New York, N. Y.	Boston, Mass.
18729		St. a.	Neptune	119.22	59.61	105.0	22.5	10.2	200		1869	San Francisco, Cal.	San Francisco, Cal.
85428		St. a.	Neptune	73.91	36.96	98.6	20.1	8.0			1875	Mystic, Conn.	New York, N. Y.
130155		St. a.	Neptuns	145.62	84.68	100.4	20.0	6.7	70		1870	Philadelphia, Pa.	New Orleans, La.
130175		St. o. bt.	Neptune	130.01	99.65	95.4	10.6	8.8			1880	Ithaca, N. Y.	New York, N. Y.
130404		St. p.	Neptune	10.83	9.88	62.6	12.0	2.2			1890	Pittsburg, Pa.	Pittsburg, Pa.
130511	K. H. R. M.	St. shp.	Neptuno	880.95	593.40	217.0	27.2	20.8		750	1873	Sunderland, England	New York, N. Y.
18654		St. y.	N-reid	8.70	8.26	38.8	13.0	3.6			1867	Brooklyn, N. Y.	Bridgeport, Conn.
130220	K. C. L. F.	St. y.	Nereid	34.30	17.15	72.6	13.0	6.0	50		1882	Bristol, R. I.	New York, N. Y.
130440		St. a.	Neshota	2,255.11	1,904.58	284.2	42.5	22.0			1899	Cleveland, Ohio	Cleveland, Ohio.
130644		St. a.	NETHERLANDS	1,129.29	689.22	190.6	43.0	16.5			1893	Newburg, N. Y.	New York, N. Y.
116017		St. a.	Netie Deussen	33.32	22.72	75.0	13.5	4.0			1884	Fort Howard, Wis.	Milwaukee, Wis.
180204		St. p.	Netta Durant	64.10	64.10	100.0	18.5	3.5			1881	Baytown, Minn.	La Crosse, Wis.
18721		St. a.	Nettie	60.84	30.42	79.4	17.5	7.8	80		1872	Norfolk, Va.	Norfolk, Va.
130309		St. a.	Nettie	11.02	7.28	47.0	8.0	4.2			1884	Ogdensburg, N. Y.	Cape Vincent, N. Y.
130553		St. p.	Nettie	141.07	97.07	82.5	22.0	3.5			1891	Metropolis, Ill.	Paducah, Ky.
130569		St. y.	Nettie	30.50	20.62	59.0	13.1	6.2			1891	Port Morris, N. J.	New York, N. Y.
130614		St. a.	Nettie	17.63	8.82	51.2	10.9	2.4			1892	Hampton, Va.	Crisfield, Md.
130517		St. a.	Nettie W.	36.79	18.40	56.0	15.8	3.0	125		1890	Newbern, N. C.	Newbern, N. C.
130938		St. a.	Nettie Baker	13.24	7.83	39.0	9.2	4.0			1893	Buffalo, N. Y.	Buffalo, N. Y.
130353		St. p.	Nettie Quill	226.93	226.93	179.5	33.5	4.7			1866	Freedom, Pa.	Mobile, Ala.
130191		St. a.	Nettie L. Tice	45.73	22.87	64.0	16.8	7.5			1881	Newburg, N. Y.	New York, N. Y.
130510	K. H. Q. R.	St. a.	Nouse	720.18	487.04	200.0	31.0	11.0	1550		1890	Wilmington, Del.	Wilmington, Del.
18648		St. p.	Novaca	966.47	506.80	176.5	35.0	12.0			1870	Greenpoint, N. Y.	New York, N. Y.
18278	H. P. C. M.	St. p.	Newark	829.46	672.73	192.0	32.7	11.0			1864	Brooklyn, N. Y.	do
180118		St. p.	Newark	1,783.00	1,345.00	268.0	42.0	12.8	1,200		1877	San Francisco, Cal.	San Francisco, Cal.
130290		St. a.	Newark	59.35	33.57	76.2	18.4	7.0			1883	Newark, N. J.	Newark, N. J.
130488		St. a.	Newaygo	906.24	697.81	196.0	37.2	13.4			1890	Marine City, Mich.	Port Huron, Mich.
180262		St. p.	Newburgh	1,053.92	797.00	193.5	36.0	13.3			1883	Newburgh, N. Y.	New York, N. Y.
130350	K. D. J. Q.	St. a.	Newburgh	1,033.57	741.22	200.0	32.0	11.0	1,000		1886	Philadelphia, Pa.	Albany, N. Y.
129040		St. a.	Newell Avery	25.69	12.84	67.7	13.5	6.1	20		1875	Muskegon, Mich.	Grand Haven, Mich.
130658		St. p.	Newell Cummings	75.05	37.83	70.4	14.0	3.1			1894	Austin, Tex.	Galveston, Tex.
130055		St. a.	New Herne	482.54	344.52	178.5	24.9	9.0	54		1876	Chester, Pa.	New York, N. Y.
18295	H. P. C. V.	St. p.	New Brunswick	999.46	761.98	193.0	38.0	13.0			1866	Brooklyn, N. Y.	do
18322	H. P. D. Q.	St. p.	New Brunswick	935.28	868.78	220.4	31.0	8.7	400		1860	New York, N. Y.	Eastport, Me.
180187		St. p.	New Brunswick	601.34	391.55	176.6	32.0	8.2			1881	Athens, N. Y.	Perth Amboy, N. J.
130557		St. a.	New Brunswick	41.90	20.95	60.0	14.0	6.1			1891	Mobile, Ala.	Galveston, Tex.
130111		St. p.	New Camella	270.18	135.09	176.5	27.5	8.4	231		1878	New Orleans, La.	New Orleans, La.
130013		St. a.	New Castle	53.25	26.62	75.0	18.0	7.7	75		1874	Philadelphia, Pa.	Philadelphia, Pa.
130568		St. p.	New Crescent	88.88	88.88	111.0	18.0	2.8			1891	Burnside, Ky.	Louisville, Ky.
18189		St. a.	New Haven	467.88	417.44	175.0	32.0	7.5			1866	East Haven, Conn.	New Haven, Conn.
130581	K. L. F. C.	St. a.	NEW HAMPSHIRE	2,395.07	1,605.37	302.7	44.0	17.5	1,900		1892	Wilmington, Del.	Providence, R. I.
130617		St. p.	New Idlowild	691.82	691.82	225.0	35.0	6.0			1892	Jeffersonville, Ind.	St. Louis, Mo.
130327		St. p.	New Jennie	91.31	60.43	104.1	28.2	4.1			1884	Madisonville, La.	New Orleans, La.
18785		St. p.	New Jersey	1,062.72	841.98	212.0	36.5	12.7			1873	Brooklyn, N. Y.	New York, N. Y.
91844		St. p.	New Mattie	130.57	130.57	130.0	34.3	5.8			1886	Jeffersonville, Ind.	Brushy, La.
18726	J. L. S. C.	St. shp.	New Orleans	1,584.26	1,017.20	249.0	33.0	24.4			1872	Wilmington, Del.	New York, N. Y.
130323		St. a.	New Orleans	1,457.81	1,169.51	231.8	38.0	13.6			1885	Marine City, Mich.	Detroit, Mich.

\* Formerly st. a. Alida.

\* Formerly st. a. Garret Polhemus.

\* Formerly British st. a. Neptano.

\* Formerly st. a. Schiller.

\* Formerly st. p. Mattie.

† Estimated.

## MERCHANT STEAM VESSELS OF THE UNITED STATES—Continued.

Official No.	Signal letters.	Rig.	Name of vessel.	Gross tonnage.	Net tonnage.	Length.	Breadth.	Depth.	Nominal horse power.	Indicated horse power.	When built.	Where built.	Home port (where permanent document issues).
						Feet.	Feet.	Feet.					
130534		St. a.	New Philadelphia.....	14.94	11.42	42.7	10.0	4.6			1888	Reading, Pa.....	Philadelphia, Pa.
130368		St. p.	New Pike.....	75.21	75.21	115.0	25.0	3.5	25		1887	Madison, Ind.....	St. Louis, Mo.
130401		St. p.	New Richmond.....	38.60	38.60	86.0	22.5	4.2			1890	Cincinnati, Ohio.....	Cincinnati, Ohio.
130375		St. p.	New South.....	932.95	840.55	257.0	42.6	7.0			1887	Jeffersonville, Ind.....	Do.
130483		St. s.	New Westminster.....	34.09	20.66	61.7	16.0	4.9	28		1890	Chamont, N. Y.....	Cape Vincent, N. Y.
18277		St. p.	New York.....	881.01	681.71	192.0	34.0	13.0			1863	Brooklyn, N. Y.....	New York, N. Y.
18279		St. p.	New York.....	642.65	444.79	161.2	33.0	12.0			1863	do.....	Do.
130043	J. R. F. G.	St. shp.	New York.....	2,589.91	2,111.20	261.0	38.1	20.2	580		1875	Wilmington, Del.....	Do.
130157		St. s.	New York.....	1,921.68	1,751.59	298.9	36.9	18.2	660		1879	Buffalo, N. Y.....	Buffalo, N. Y.
130312		St. s.	New York.....	21.90	14.48	52.5	9.8	4.4			1884	Portland, Ore.....	Portland, Ore.
130373	K. D. T. H.	St. s.	NEW YORK.....	1,652.52	1,091.89	391.0	40.2	11.0			1857	Wilmington, Del.....	New York, N. Y.
130450	K. G. N. Q.	St. s.	New York.....	785.24	497.82	207.0	31.1	12.6			1890	do.....	Philadelphia, Pa.
130002		St. p.	New York.....	896.32	537.76	175.0	36.6	13.3	1450		1892	do.....	New York, N. Y.
130816	K. L. P. B.	St. shp.	NEW YORK.....	10,802.61	6,317.56	517.0	63.3	22.0	2,000	20,000	1888	Clydebank, Scotland.....	Do.
130825		St. s.	New York.....	11.16	6.44	45.8	10.9	3.8	20		1893	Chicago, Ill.....	Shieldsboro, Miss.
130414		St. s.	New Island Wanderer.....	195.63	117.63	118.6	21.2	7.2	1120		1888	Buffalo, N. Y.....	Cape Vincent, N. Y.
130015		St. p.	New Mary Morgan.....	135.24	67.62	112.0	22.8	3.3			1892	Little Rock, Ark.....	Memphis, Tenn.
130011		St. c. bt.	New York Recorder.....	121.84	100.51	95.0	17.5	8.8			1892	Lookport, N. Y.....	Buffalo, N. Y.
130406		St. c. bt.	New York World.....	142.70	112.28	95.0	17.6	8.8		112	1888	do.....	New York, N. Y.
130056		St. s.	Newport.....	291.42	218.12	133.5	25.5	9.9	65		1875	San Francisco, Cal.....	San Francisco, Cal.
130179	J. T. V. P.	St. s.	Newport.....	2,735.24	1,806.24	320.0	38.2	23.9			1880	Chester, Pa.....	New York, N. Y.
130456		St. s.	Newport.....	74.29	37.13	88.0	19.0	9.0			1889	Wilmington, Del.....	Porth Amboy, N. J.
130636		St. s.	NEWPORT NEWS.....	1,535.27	1,043.99	290.0	46.0	14.1		2,500	1895	Newport News, Va.....	Newport News, Va.
130396		St. s.	Newshoy.....	208.20	150.05	121.5	31.0	9.0	75	160	1888	San Francisco, Cal.....	San Francisco, Cal.
130432		St. s.	Newshoy.....	199.50	112.99	104.1	22.2	6.4			1889	West Bay City, Mich.....	Detroit, Mich.
130170		St. p.	Newtown.....	450.47	327.39	143.0	32.4	9.5	280		1879	Wilmington, Del.....	New York, N. Y.
130677		St. s.	Nia.....	45.71	22.85	76.0	13.7	4.2			1889	Oshkosh, Wis.....	Milwaukee, Wis.
18300		St. s.	Niagara.....	37.44	18.89	58.0	15.0	6.8			1864	Buffalo, N. Y.....	New York, N. Y.
18577		St. p.	Niagara.....	510.54	352.05	251.0	39.0	9.0	450		1845	New York, N. Y.....	Albany, N. Y.
18714		St. s.	Niagara.....	276.87	183.05	130.0	24.7	8.7	500		1872	Detroit, Mich.....	Port Huron, Mich.
130008	J. S. H. T.	St. shp.	Niagara.....	13.08	6.54	43.0	13.0	5.5			1872	Buffalo, N. Y.....	New York, N. Y.
130136		St. c. bt.	Niagara.....	2,265.28	1,667.60	275.0	38.0	23.2		1,600	1877	Chester, Pa.....	Do.
130242		St. s.	Niagara.....	99.41	51.45	96.0	17.6	7.3			1878	Chicago, Ill.....	Chicago, Ill.
130635		St. s.	Niagara.....	213.92	149.37	92.2	22.8	8.0			1882	Buffalo, N. Y.....	Buffalo, N. Y.
130669		St. s.	Niantic.....	9.46	6.08	41.7	3.7	4.5			1893	Greenport, N. Y.....	Greenport, N. Y.
130222		St. p.	Niangua.....	1,201.64	911.04	241.0	37.0	13.7			1894	West Bay City, Mich.....	Port Huron, Mich.
130501		St. p.	Nick Sauer.....	99.27	69.27	100.0	18.2	4.0			1882	Chester, Ill.....	St. Louis, Mo.
130439		St. s.	Nightingale.....	56.70	37.86	76.0	13.0	4.0			1890	Clayton, N. Y.....	Cape Vincent, N. Y.
130519	K. G. J. D.	St. s.	Niko.....	1,039.61	929.32	189.0	35.0	13.0	850		1880	Trenton, Mich.....	Chicago, Ill.
130100		St. s.	Nimrod.....	110.01	58.01	91.0	21.8	8.9		100	1890	Athens, N. Y.....	Mobile, Ala.
130272		St. s.	Nina Douman.....	24.64	19.12	40.0	9.0	4.8			1888	Prairie du Chien, Wis.....	Dubuque, Iowa.
130342		St. y.	Nirvana.....	48.54	29.66	74.0	13.0	7.0			1885	St. Clair, Mich.....	Detroit, Mich.
130643		St. y.	Nirvana.....	80.81	46.52	91.6	16.0	9.2			1893	Ozarksburg, N. Y.....	New York, N. Y.
130376		St. s.	Nirvana.....	80.81	46.52	91.6	16.0	9.2			1887	Poughkeepsie, N. Y.....	Albany, N. Y.
130274	K. B. Q. C.	St. s.	Nomad.....	28.81	19.29	86.9	13.3	5.0		50	1887	New York, N. Y.....	New York, N. Y.
130380		St. s.	Nonwantuc.....	220.43	135.78	126.6	23.4	8.5			1887	Port Jefferson, N. Y.....	Bridgeport, Conn.
130504		St. p.	Nonpareil.....	46.86	23.45	64.1	11.2	2.0			1887	Philadelphia, Pa.....	Philadelphia, Pa.
18338		St. p.	Nora.....	99.53	69.53	120.0	26.0	4.0			1890	Friedly, W. Va.....	Brushbear, La.
130646		St. p.	Nora.....	15.08	15.08	58.0	10.0	2.6			1894	Pittsburg, Pa.....	Pittsburg, Pa.
130328		St. s.	Norfolk.....	411.15	319.63	172.0	33.4	7.8		63	1885	Chester, Pa.....	Philadelphia, Pa.
130526	K. G. V. S.	St. s.	Norfolk.....	211.83	105.62	116.3	23.0	12.0		450	1885	Wilmington, Del.....	Do.
130508	K. J. C. V.	St. s.	Norfolk.....	1,248.78	697.11	246.0	46.0	16.5			1891	do.....	Washington, D. C.
130297		St. s.	Norma.....	111.48	78.24	100.7	22.3	6.3			1884	Sandusky, Ohio.....	Sandusky, Ohio.
130508		St. s.	Norma.....	14.02	7.01	49.6	12.3	4.8	125		1890	Buffalo, N. Y.....	Eric, Pa.
130630		St. y.	Norma.....	13.35	6.69	42.5	10.0	4.8			1891	Boston, Mass.....	Boston, Mass.
18437	H. P. F. G.	St. s.	Norman.....	1,203.28	840.52	208.7	35.5	14.3	257		1882	Philadelphia, Pa.....	Do.
130261		St. s.	Norman L. Wagner.....	185.05	143.46	100.0	21.0	6.3			1882	Canastota, N. Y.....	New York, N. Y.
106043		St. y.	Normandie.....	13.85	8.28	44.0	10.7	5.2			1889	Middletown, Conn.....	Do.
130055		St. s.	Normandie.....	697.28	430.13	180.0	35.3	19.8	450		1894	Green Bay, Wis.....	Milwaukee, Wis.
130689		St. s.	Norman.....	660.01	501.81	172.0	32.0	12.5			1834	St. Catharines, Ontario.....	St. Catharines, Mich.
130176		St. p.	Northampton.....	483.97	366.54	166.5	28.4	10.1			1890	Brooklyn, N. Y.....	New York, N. Y.
130057	J. W. Q. T.	St. s.	North America.....	289.59	144.80	130.0	28.2	14.0	150		1876	Camden, N. J.....	Philadelphia, Pa.
18276	H. P. C. K.	St. p.	Northfield.....	600.41	388.90	202.0	34.0	13.0			1863	Brooklyn, N. Y.....	New York, N. Y.
130417	K. F. H. G.	St. s.	North Fork.....	322.73	244.04	157.3	33.7	10.5			1888	Fairhaven, N. Y.....	San Francisco, Cal.
130600		St. shp.	NORTH FORD.....	4,244.00	2,359.78	358.5	44.0	23.2			1895	Cleveland, Ohio.....	Marquette, Mich.
130199		St. s.	North Moskogon.....	35.05	17.53	63.0	14.3	7.0	26		1881	Muskegon, Mich.....	Milwaukee, Wis.
18085		St. p.	North Pacific.....	488.73	345.46	166.8	29.0	10.3	175		1871	San Francisco, Cal.....	Portland, Ore.
85886		St. s.	Northport.....	89.39	44.70	83.0	25.0	7.6	150		1885	Wilmington, Del.....	New York, N. Y.
18702		St. p.	North Side.....	567.82	420.90	150.0	33.5	12.3			1871	Greenpoint, N. Y.....	Do.
18724		St. s.	North Star.....	23.20	17.65	51.4	11.4	5.0	20		1872	Buffalo, N. Y.....	Detroit, Mich.
130027		St. s.	North Star.....	44.18	27.66	60.0	15.0	5.6			1871	Oconto, Wis.....	Grand Haven, Mich.
130374		St. s.	North Star.....	29.18	27.72	56.3	18.2	3.6			1887	Alna, Me.....	Wiscasset, Me.
130435		St. s.	NORTH STAR.....	2,476.35	1,885.14	292.6	40.8	31.6	1,200		1889	Cleveland, Ohio.....	Marquette, Mich.
130459		St. p.	North West.....	324.81	301.99	134.7	27.5	4.8			1889	Portland, Ore.....	Portland, Ore.
130661		St. s.	NORTH WEST.....	4,244.00	2,359.78	358.5	44.0	23.2			1894	Cleveland, Ohio.....	Marquette, Mich.
130419		St. s.	NORTH WIND.....	2,476.35	1,885.14	292.6	40.8	31.6	1,200		1888	do.....	Do.
130135		St. p.	Northern Belle.....	40.38	21.17	75.6	11.4	6.8			1878	Ionia, Mich.....	Do.
130430		St. s.	NORTHERN KING.....	2,476.35	1,885.14	292.6	40.8	31.6	1,200		1888	Cleveland, Ohio.....	Do.

\* Formerly British st. shp. City of New York.

\* Formerly st. y. Alert.

\* Formerly British st. s. Enterprise.

\* Formerly st. s. George W. Dolmer.

† Estimated.



## MERCHANT STEAM VESSELS OF THE UNITED STATES—Continued.

Official No.	Signal letters.	Flag.	Name of vessel.	Gross tonnage.	Net tonnage.	Length.	Breadth.	Depth.	Nominal horse power.	Indicated horse power.	When built.	Where built.	Home port (where permanent document issued).
180407		St. s.	NORTHERN LIGHT.	2,476.35	1,885.14	280.5	40.8	21.6	1,200		1888	Marquette, Mich.	Marquette, Mich.
180436		St. s.	NORTHERN QUEEN.	2,476.35	1,885.14	280.5	40.8	21.6	1,200		1889	Cleveland, Ohio	Do.
180487		St. s.	NORTHERN WAVE.	2,476.35	1,885.14	289.5	40.8	21.6	1,200		1889	Do.	Do.
180528		St. s.	Norwalk	1,007.43	881.95	209.2	38.8	14.0			1891	Mount Clemens, Mich.	Detroit, Mich.
18578		St. p.	Norwich	255.08	127.84	160.0	25.9	8.6	250		1836	New York, N. Y.	Albany, N. Y.
180492	K. H. L. P.	St. y.	Norwood	11.03	5.52	52.0	7.0	3.8			1890	Amsbury, Mass.	New York, N. Y.
180349		St. s.	Notter	150.07	101.25	98.0	17.0	9.0			1885	Buffalo, N. Y.	Do.
180672	K. M. B. J.	St. s.	NOTTINGHAM	408.88	204.44	128.5	27.3	17.1	800		1894	Camden, N. J.	Do.
180306	K. C. P. S.	St. y.	NOURMAHAL	745.29	372.00	235.0	29.0	18.5			1884	Wilmington, Del.	Do.
52194		St. s.	Novelty	207.35	170.92	104.0	17.2	7.6			1890	Chicago, Ill.	Chicago, Ill.
180305		St. s.	Novolty	66.59	33.78	71.5	17.5	6.8			1884	North Bend, Oreg.	San Francisco, Cal.
180682		St. p.	Novolty	83.65	83.65	107.5	24.0	3.2	25		1894	Vicksburg, Miss.	Vicksburg, Miss.
180468		St. p.	No Wander	260.04	235.30	135.3	27.8	5.6			1889	Portland, Oreg.	Portland, Oreg.
180371	K. D. S. Q.	St. y.	Now Then	25.39	12.70	78.4	10.1	6.3	350		1877	Bristol, R. I.	Bristol, R. I.
180395	K. F. B. P.	St. s.	Noyo	316.35	229.84	150.0	33.2	10.5	200	300	1887	San Francisco, Cal.	San Francisco, Cal.
180675		St. s.	No. 2	65.70	34.11	60.2	20.6	5.0	200		1891	Washington, D. C.	Washington, D. C.
180495		St. y.	No. 83	34.15	19.24	88.0	12.0	5.0			1890	Poughkeepsie, N. Y.	Albany, N. Y.
180401		St. s.	No. 148	19.22	15.95	62.4	10.4	5.6			1888	Bristol, R. I.	Bristol, R. I.
180152		St. s.	No. 222	73.40	30.70	80.0	15.6	7.5	14		1879	Espy, Pa.	Philadelphia, Pa.
180369	K. D. S. M.	St. ship.	Nutces	3,367.15	2,465.47	328.0	44.2	21.2	2,400		1887	Quonset, Pa.	New York, N. Y.
180594		St. s.	Nutmeg State	1,024.62	732.84	190.7	34.2	13.0			1892	Noank, Conn.	Bri report, Conn.
180125		St. s.	Nyack	1,257.35	1,024.85	231.0	33.0	14.7	480		1878	Buffalo, N. Y.	Grand Haven, Mich.
180523		St. y.	Nyack	117.71	58.98	90.0	22.2	9.8			1891	Philadelphia, Pa.	New York, N. Y.
180455		St. y.	Nyanza	12.38	6.19	40.0	9.0	3.0			1883	Geneva, N. Y.	Rochester, N. Y.
180482		St. s.	Nyanza	1,888.62	1,512.02	280.0	41.4	20.3	810		1890	West Bay City, Mich.	Erie, Pa.
180486	K. H. J. M.	St. y.	Nydia	71.17	41.95	84.6	10.0	9.3			1890	Brooklyn, N. Y.	Boston, Mass.
180680		St. y.	Nymph	47.80	23.90	86.8	14.0	4.8			1894	Detroit, Mich.	Detroit, Mich.
<b>O.</b>													
185180		St. s.	O. K.	62.54	47.76	61.6	19.8	5.2		15	1887	Astoria, Oreg.	Astoria, Oreg.
185067		St. s.	O. A. Crandall	17.94	8.97	43.2	13.0	6.0			1882	Buffalo, N. Y.	Albany, N. Y.
185150		St. s.	O. A. Ellis	39.04	31.10	73.0	16.0	4.2			1880	Oconto, Wis.	Milwaukee, Wis.
186041		St. s.	O. B. Green	50.95	28.48	72.1	16.9	9.1			1881	Chicago, Ill.	Chicago, Ill.
185271		St. s.	O. E. Lewis	162.10	95.42	100.7	23.4	7.8			1895	Essex, Mass.	Boston, Mass.
185028		St. s.	O. E. Parks	302.65	294.12	134.4	27.7	11.0	350		1891	Saugatuck, Mich.	Grand Haven, Mich.
187248		St. s.	O. E. Stockell	128.60	69.30	103.6	20.3	3.0			1889	Evanston, Ind.	Nashville, Tenn.
185037		St. s.	O. F. True	10.30	8.15	43.0	12.0	5.0			1881	Port Clinton, Ohio	Cleveland, Ohio
186007		St. s.	O. M. Field	29.03	17.43	57.6	13.8	6.0	18		1882	Muskegon, Mich.	Grand Haven, Mich.
185108		St. s.	O. O. Carpenter	864.07	208.28	127.0	30.6	9.5			1891	Port Huron, Mich.	Port Huron, Mich.
185126		St. p.	O. R. Singleton	110.34	110.34	77.0	19.0	4.4			1882	Edinburg, Miss.	Vicksburg, Miss.
63246		St. e. bt.	O. B. Whitney	130.70	109.84	95.0	17.7	8.8			1880	Lockport, N. Y.	Buffalo, N. Y.
19319		St. s.	O. V. Coffin	26.74	13.37	53.0	14.6	5.8			1870	Philadelphia, Pa.	New York, N. Y.
185187		St. s.	O. W. Cheney	50.61	28.41	66.8	17.1	9.6	100		1890	Buffalo, N. Y.	Buffalo, N. Y.
185011		St. p.	O. & C. R. R. Ferry Co. No. 2.	414.82	255.92	123.2	31.5	9.9			1879	East Portland, Oreg.	Portland, Oreg.
19425		St. p.	Oakland	628.81	628.81	210.0	35.0	6.0			1872	Pittsburg, Pa.	St. Louis, Mo.
19447		St. p.	Oakland	1,072.24	1,078.45	265.0	41.5	16.0	200		1875	Oakland, Cal.	San Francisco, Cal.
185202		St. y.	Oberon	16.21	11.69	50.8	10.3	4.0			1891	South Brooklyn, N. Y.	New York, N. Y.
185196		St. s.	Occident	65.98	38.07	70.0	15.6	6.4	1250		1890	Ballard, Wash.	Seattle, Wash.
185083		St. s.	Ocoquan	72.72	43.30	98.0	13.0	4.3			1883	Ocoquan, Va.	Washington, D. C.
19462		St. s.	Ocean City	11.75	5.98	38.4	16.0	4.2			1876	Thomaston, Me.	Boston, Mass.
185181		St. s.	Ocean King	29.13	16.75	62.4	16.2	5.0	60	130	1887	Panorapo, N. J.	Somers Point, N. J.
185105	K. D. P. F.	St. s.	Ocean Queen	201.84	100.92	106.0	21.0	12.5	600		1884	Philadelphia, Pa.	New York, N. Y.
185183		St. s.	Ocean Queen	15.24	7.62	32.5	12.5	5.0			1890	Boston, Mass.	Boston, Mass.
185098		St. s.	Ocean View	43.92	22.97	61.5	16.5	7.4			1884	Noank, Conn.	Newport, R. I.
185207		St. p.	Ocean Wave	724.40	507.34	180.0	29.0	9.0			1891	Pittsburg, Oreg.	Portland, Oreg.
185217		St. p.	Ocean Wave	37.84	37.84	69.0	15.0	3.5			1891	Pittsburg, Pa.	Pittsburg, Pa.
90444		St. s.	Oceanic	109.65	50.28	93.5	20.0	8.3	64		1872	Camden, N. J.	Philadelphia, Pa.
185010		St. s.	Oceanic	1,490.40	1,241.74	262.8	37.2	19.9			1881	West Bay City, Mich.	Buffalo, N. Y.
185272		St. s.	Oceanus	30.08	20.46	68.9	14.8	5.0			1885	Rockaway Beach, N. Y.	New York, N. Y.
18471		St. p.	Oklahoma	581.62	304.19	152.0	31.5	8.0			1876	Portland, Oreg.	Portland, Oreg.
185182		St. s.	Oclomena	149.02	106.97	93.7	18.0	7.2			1890	Buffalo, N. Y.	Buffalo, N. Y.
185237		St. p.	Ocoee	38.15	19.18	51.5	12.5	1.6			1893	Chattanooga, Tenn.	Chattanooga, Tenn.
185142		St. p.	Octavia	95.23	62.84	76.5	16.5	3.0	45		1887	Greenville, Miss.	New Orleans, La.
185219		St. p.	Octavia	80.92	15.59	55.5	14.9	3.0			1891	Kissimmee, Fla.	Tampa, Fla.
186078		St. p.	Octavia Coker, Jr.	7.44	8.65	48.6	11.5	2.2			1883	Chowan County, N. C.	Edenton, N. C.
19084		St. s.	Octorara	255.82	216.08	153.9	22.9	8.1	145		1859	Philadelphia, Pa.	Philadelphia, Pa.
185238		St. s.	Odd Fellow	22.50	13.95	58.3	13.7	5.4	30		1893	Grand Haven, Mich.	Grand Haven, Mich.
185198		St. bge.	Oden	98.95	62.97	88.8	26.6	6.6			1860	Fond du Lac, Minn.	Duluth, Minn.
185035		St. s.	Odesman	594.17	325.68	162.6	30.0	11.4			1881	St. Clair, Mich.	Detroit, Mich.
18976	J. L. V. S.	St. ship.	Ohio	3,391.74	2,621.75	343.0	43.0	24.9	1,800		1873	Philadelphia, Pa.	New York, N. Y.
186147		St. p.	Ohio	867.99	637.08	174.0	36.6	12.3	1,450		1887	Wilmington, Del.	Do.
186179		St. s.	Ohio	209.82	190.44	122.2	28.9	7.1			1890	Toledo, Ohio	Rochester, N. Y.
18468		St. p.	Okahumkee	66.19	32.59	84.4	21.4	8.8	85		1873	Palatka, Fla.	Jacksonville, Fla.

1 Formerly st. p. D. A. Goodin.

2 Formerly st. s. Cora Fuller.

3 Formerly st. y. Major.

4 Estimated.

## MERCHANT STEAM VESSELS OF THE UNITED STATES—Continued.

Official No.	Signal letters.	Rig.	Name of vessel.	Gross tonnage.	Net tonnage.	Length.	Breadth.	Depth.	Nominal horse power.	Indicated horse power.	When built.	Where built.	Home port (where permanent document issues).
						Feet.	Feet.	Feet.					
155112		St. p.	Oklahoma	32.89	27.70	61.0	17.5	3.7			1885	Princeton, Iowa	Rock Island, Ill.
155240		St. a.	Okoboji	15.49	10.97	64.0	10.5	3.8		85	1903	Chicago, Ill.	Milwaukee, Wis.
155129		St. a.	Okolosea	46.07	23.04	65.0	15.4	5.8	190		1886	Milton, Fla.	Pensacola, Fla.
155184		St. y.	Ola	9.84	0.56	48.0	10.7	4.0	155		1890	Middletown, Conn.	New York, N. Y.
19099	H. P. K. B.	St. p.	Old Colony	1,967.55	1,714.32	310.0	42.0	14.0	1,816		1865	New York, N. Y.	Fall River, Mass.
19360	J. L. K. N.	St. shp.	Old Dominion	2,222.55	1,775.56	255.5	42.5	20.7			1872	Wilmington, Del.	New York, N. Y.
155122		St. p.	Old Point Comfort	643.99	480.67	178.0	31.0	10.0	1470		1886	do	Philadelphia, Pa.
3046		St. c. bt.	Old Rocks	88.97	54.33	95.0	17.4	6.1			1877	Chicago, Ill.	Chicago, Ill.
155180		St. a.	Olga	15.42	7.71	42.0	12.8	5.2	20	49	1890	San Francisco, Cal.	San Francisco, Cal.
19306		St. a.	Olive	297.88	239.63	120.9	20.4	7.0	126		1869	Norfolk, Va.	Norfolk, Va.
155218		St. p.	Olive	91.85	45.93	90.0	22.0	4.0			1891	Mermentau, La.	Brashear, La.
18820		St. a.	Olive Branch	42.00	21.00	70.2	16.4	7.6	67		1862	Baltimore, Md.	Richmond, Va.
155009		St. a.	Oliver C. Williams	67.78	44.39	73.0	13.7	5.0	25		1879	Saugatuck, Mich.	Key West, Fla.
155056		St. p.	Olivette	150.01	94.44	120.0	22.0	3.0			1882	Point Harmar, Ohio	Pittsburg, Pa.
155138	K. D. Q. R.	St. shp.	Olivette	1,611.42	1,104.90	274.3	35.2	11.9			1887	Philadelphia, Pa.	New Haven, Conn.
155156		St. y.	Ollie	14.43	10.88	51.4	8.9	3.8			1885	Brooklyn, N. Y.	Chicago, Ill.
155136		St. p.	Ollie Neville	70.56	70.56	92.9	26.5	3.4			1887	Brownsville, Pa.	Wheeling, W. Va.
155166		St. a.	Olympia	2,065.80	1,723.56	276.5	41.5	12.0			1889	Cleveland, Ohio	Cleveland, Ohio.
155099		St. p.	Olympian	1,419.60	1,083.20	261.5	40.0	12.5			1883	Wilmington, Del.	Portland, Ore.
155146		St. a.	Omaha	1,231.08	939.62	215.0	34.1	18.1	600		1887	Milwaukee, Wis.	Milwaukee, Wis.
155055		St. a.	Omara D. Conger	199.95	158.58	92.2	26.0	10.6			1882	Port Huron, Mich.	Port Huron, Mich.
155062		St. a.	Omega	16.17	8.09	53.0	16.6	3.2			1882	Chicago, Ill.	Chicago, Ill.
155141		St. a.	Ondawa	33.96	20.95	52.0	12.4	0.2			1886	Troy, N. Y.	Albany, N. Y.
155216		St. p.	Omega	135.92	74.77	104.7	18.0	2.5	175		1891	Knoxville, Tenn.	Chattanooga, Tenn.
19363		St. a.	Oneida	22.24	11.12	35.0	14.4	6.0			1872	Buffalo, N. Y.	Detroit, Mich.
19474		St. a.	Oneida	12.78	6.39	39.1	11.6	5.8			1871	do	Buffalo, N. Y.
25254	K. B. N. D.	St. y.	Oneida	141.38	71.29	125.6	20.6	10.0			1843	Chestn., Pa.	New York, N. Y.
168045		St. p.	Oneida	75.78	75.78	104.0	19.7	4.0			1881	Harmar, Ohio	Wheeling, W. Va.
155080		St. p.	Oneida	140.46	140.46	111.3	35.2	5.5			1883	Cincinnati, Ohio	Cincinnati, Ohio.
155241		St. y.	Oneida	15.49	10.97	61.0	10.5	3.8		85	1893	Chicago, Ill.	New Orleans, La.
155282	K. L. W. C.	St. shp.	Oneida	997.97	752.74	295.8	20.9	18.6			1885	Leith, Scotland	New York, N. Y.
155086		St. a.	Onekama	33.36	26.50	57.4	15.7	5.0	23		1883	Portage Harbor of Refuge, Mich.	Grand Haven, Mich.
155048		St. a.	Onoko	2,164.42	1,933.20	287.3	38.8	20.7			1882	Cleveland, Ohio	Cleveland, Ohio.
19054		St. p.	Ontario	395.03	265.62	216.0	27.0	9.0			1856	Brooklyn, N. Y.	Albany, N. Y.
19248		St. a.	Ontario	21.58	21.58	56.0	14.0	4.0	12		1866	Houston, Tex.	Lake Charles, La.
19480		St. p.	Onward	388.80	337.30	165.0	33.0	6.0	262		1877	San Francisco, Cal.	San Francisco, Cal.
19483		St. p.	Onward	314.80	314.80	165.0	30.5	5.5			1877	Pittsburg, Pa.	Pittsburg, Pa.
155053		St. a.	Onward	18.48	6.74	41.5	11.4	5.3			1882	Brooklyn, N. Y.	New York, N. Y.
155114		St. p.	Ova Leo	189.34	189.34	140.0	32.0	4.4			1891	Jedersville, Ind.	Memphis, Tenn.
155132		St. p.	Orange	1,096.87	661.98	218.5	34.4	13.8			1886	Newburg, N. Y.	New York, N. Y.
155020		St. a.	Orcadia	31.06	20.96	46.4	14.0	7.9			1880	Tottenville, N. Y.	do
155071	J. W. T. R.	St. a.	Orcas	624.04	462.39	177.0	32.5	18.9	280		1882	San Francisco, Cal.	San Francisco, Cal.
19485	J. S. T. Q.	St. shp.	Oregon	2,355.38	1,642.28	284.0	37.4	23.4			1874	Charter, Pa.	Portland, Ore.
155066		St. a.	Oregon	974.20	845.50	197.0	33.0	13.9			1882	West Bay City, Mich.	Sandusky, Ohio.
155121		St. p.	Oregon	831.97	540.03	171.0	36.7	13.4			1885	Wilmington, Del.	New York, N. Y.
155054	J. W. C. B.	St. y.	Orelita	95.90	54.14	113.0	17.3	8.4	250		1882	Bristol, R. I.	do
155099		St. a.	Orelita	76.11	91.01	23.6	6.1				1884	Canden, N. Y.	do
155046		St. a.	Oriole	20.08	10.04	54.4	13.0	6.0			1882	Baltimore, Md.	Wilmington, Del.
155082		St. a.	Oriole	18.28	8.14	57.0	12.0	3.5	16		1882	Berlin, Md.	Perth Amboy, N. J.
155147		St. y.	Oriole	18.40	9.20	49.6	11.1	6.2			1889	Newport, R. I.	New York, N. Y.
155260		St. a.	Oriole	8.41	7.80	33.7	9.2	3.5			1894	New Whatcom, Wash.	Seattle, Wash.
155026		St. a.	Orioz	15.70	11.25	39.7	10.4	7.7	10		1891	Baltimore, Md.	Baltimore, Md.
155187		St. p.	Orion	66.93	66.93	110.5	24.0	3.0			1884	Belle Vernon, Pa.	Wheeling, W. Va.
155152	K. F. C. D.	St. a.	Orion	1,788.53	1,169.94	261.5	38.4	23.5			1888	Wilmington, Del.	Boston, Mass.
155251		St. p.	Orion	19.69	19.69	50.0	13.0	3.0			1894	Dubuque, Iowa	Dubuque, Iowa.
19446		St. y.	Ostraba	76.26	49.88	94.6	13.4	6.8	64		1875	Buffalo, N. Y.	Buffalo, N. Y.
155177	K. G. V. M.	St. shp.	OHIOBA	3,496.83	2,354.44	336.2	43.2	22.0	2,600		1889	Charter, Pa.	New York, N. Y.
155144	K. D. T. N.	St. y.	Ohrmoore	22.47	14.48	61.0	10.8	4.6			1897	Brooklyn, N. Y.	do
155239		St. c. bt.	Orville A. Crandall	122.39	89.67	91.0	17.8	9.1			1893	Lockport, N. Y.	Buffalo, N. Y.
155188		St. p.	Oscar G.	27.57	25.39	73.6	21.2	4.0			1890	Berwick, La.	Brashear, La.
19318		St. a.	Oscar Folsom	11.38	5.60	41.4	11.8	5.2			1872	Buffalo, N. Y.	Cleveland, Ohio.
155163		St. a.	Oscar Hease	16.93	8.46	50.8	11.6	4.0			1888	Key Port, N. J.	Perth Amboy, N. J.
155165		St. a.	Oscar T. Flint	823.86	700.84	218.0	37.0	14.0			1889	St. Clair, Mich.	Port Huron, Mich.
155063		St. a.	Oscola	980.70	787.39	183.5	33.9	13.5			1882	Bay City, Mich.	do
155096		St. a.	Oscola	182.81	95.06	117.0	29.0	9.0			1884	Newburg, N. Y.	Albany, N. Y.
155159		St. a.	Oscola	14.51	7.26	42.0	12.0	4.0			1889	Lakeola, Ohio.	Sandusky, Ohio.
155242		St. a.	Oscola	15.49	10.97	64.0	16.5	3.8		85	1883	Chicago, Ill.	Chicago, Ill.
155012		St. a.	Oscoda	529.60	345.16	175.0	32.4	13.3	400		1878	St. Clair, Mich.	Port Huron, Mich.
19040		St. p.	Osprey	498.34	343.03	125.4	32.8	12.0			1853	Williamsburg, N. Y.	New York, N. Y.
155058		St. a.	Osprey	87.55	45.87	78.4	17.8	6.8			1893	Mystic Bridge, Conn.	New London, Conn.
184098		St. y.	Oswabaw	31.65	10.63	64.0	9.3	4.9			1863	Bristol, R. I.	New York, N. Y.
19038		St. p.	Ossco	204.83	163.74	115.5	21.8	6.6			1869	New York, N. Y.	do
155124		St. a.	Ossifrage	432.71	288.25	153.0	26.0	3.2			1886	West Bay City, Mich.	Duluth, Minn.

1 Formerly st. c. bt. B. J. Moore.

2 Formerly st. y. Utowana.

3 Formerly st. y. 161.

4 Estimated.

5 Tophtha.

## MERCHANT STEAM VESSELS OF THE UNITED STATES—Continued.

Official No.	Signal letters.	Rig.	Name of vessel.	Gross tonnage.	Net tonnage.	Length.	Breadth.	Depth.	Nominal horse power.	Indicated horse power.	When built.	Where built.	Home port (where permanent document issues).
						Feet.	Feet.	Feet.					
155143		St. s.	Ostrea	97.99	70.60	68.0	19.0	6.4	40		1887	Port Jefferson, N. Y.	Bridgport, Conn.
15035		St. p.	Oawego	329.19	211.42	212.0	28.0	8.0			1848	Brooklyn, N. Y.	Albany, N. Y.
155079		St. s.	Oawego	42.86	21.43	56.5	14.6	6.4			1883	Portland, Oreg.	Portland, Oreg.
155090		St. p.	Oawego	1,055.35	824.75	193.5	36.0	13.8			1883	Newburg, N. Y.	New York, N. Y.
155154		St. o. bt.	Oawego	115.99	92.29	93.2	17.5	9.0			1881	Phoenix, N. Y.	Oswego, N. Y.
155075		St. s.	Otego	334.30	228.28	139.0	25.9	13.1			1874	Port Robinson, Ontario	Duluth, Minn.
155283		St. s.	Otranto	28.58	18.03	71.2	10.2	4.4	15		1894	Baltimore, Md.	Baltimore, Md.
18407		St. p.	Ottor	118.91	104.27	89.6	17.8	6.0			1874	Portland, Oreg.	Pt. Townsend, Wash.
155134		St. s.	Otto	10.94	5.02	31.3	11.2	3.7	8		1887	Edisto Island, S. C.	Charleston, S. C.
155211		St. s.	Otto	17.42	8.71	47.0	10.2	3.5	15		1891	Port Washington, Fla.	Pensacola, Fla.
155190		St. p.	Ounchita	457.45	457.45	189.0	38.0	6.6			1890	Jeffersonville, Ind.	Louisville, Ky.
155270	K. M. F. Q.	St. s.	Onatoga	19.05	15.23	53.8	9.2	4.8			1895	Nyaack, N. Y.	St. Louis, Mo.
155212		St. p.	Ouhla	20.74	18.82	69.0	21.0	2.0			1891	Franklin, Ia.	Brashear, La.
155197		St. s.	Oun Murry	19.22	15.95	62.4	10.4	5.0			1888	Bristol, R. I.	Albany, N. Y.
17123		St. p.	Ousatonho	218.69	152.88	114.5	25.9	7.2	72		1864	Millville, N. J.	New York, N. Y.
155225		St. s.	Oval Agulator	94.15	53.29	98.4	19.6	8.6	100		1892	Grand Haven, Mich.	Chicago, Ill.
155223		St. s.	Outing	18.93	10.40	61.0	11.0	4.5			1892	Bay City, Mich.	Port Huron, Mich.
155233		St. s.	Outing	15.87	7.04	60.0	10.5	4.8			1892	Ogdensburg, N. Y.	Ogdensburg, N. Y.
155268		St. s.	OVRERBROOK	179.17	80.59	104.2	24.4	11.2		650	1891	Philadelphia, Pa.	Port Amboy, N. J.
155153		St. s.	Owego	2,011.04	1,940.02	325.7	41.2	14.0			1888	Buffalo, N. Y.	Buffalo, N. Y.
155206		St. s.	Owego	11.84	5.92	40.0	10.0	3.9		14	1891	Wilmington, Del.	Philadelphia, Pa.
155032		St. s.	Owen	43.84	21.93	61.5	16.0	8.9	200		1881	Detroit, Mich.	Marquette, Mich.
155192		St. s.	Owen Brady	50.79	25.40	65.0	13.2	7.4			1891	Philadelphia, Pa.	Philadelphia, Pa.
19041		St. s.	Ox	78.43	39.76	60.0	29.8	7.4			1866	Brooklyn, N. Y.	New York, N. Y.
155162		St. s.	Ox	101.99	87.99	80.0	23.0	6.0			1889	Portsmouth, Va.	Norfolk, Va.
157180	K. D. N. B.	St. s.	Ozhesta	63.60	49.66	82.8	15.0	0.4			1886	New York, N. Y.	Boston, Mass.
<b>P.</b>													
150577		St. s.	P. Reckinger	42.58	21.29	61.0	14.0	6.0	170		1892	Sheboygan, Wis.	Milwaukee, Wis.
150790		St. s.	P. C. Ronan	29.50	14.75	52.0	13.0	5.8			1895	Albany, N. Y.	Albany, N. Y.
19005		St. p.	P. C. Schultz	158.81	103.13	123.9	22.0	8.7	80		1863	Key Port, N. J.	Do.
150043		St. p.	P. D. Staggs	282.14	261.28	161.0	28.0	4.4			1893	Jeffersonville, Ind.	Nashville, Tenn.
20400		St. s.	P. H. Birehead	540.34	360.64	156.8	27.9	13.4			1870	Marine City, Mich.	Buffalo, N. Y.
20456		St. bgo.	P. H. Sheridan	69.74	40.09	81.4	20.9	7.5			1870	Newton Hamilton, Pa.	Camden, N. J.
150575		St. s.	P. H. Wise	111.58	55.66	84.5	19.0	9.6	250		1892	Philadelphia, Pa.	New York, N. Y.
150135		St. s.	P. I. Novins	40.31	20.16	60.6	16.7	7.1			1878	Brooklyn, N. Y.	Do.
150460		St. s.	P. J. Kalph	984.07	658.69	211.4	37.0	14.0			1889	Marine City, Mich.	Port Huron, Mich.
150421		St. p.	P. M. Warren	6.85	5.16	45.2	13.1	2.0			1888	Drummond Point, N. C.	Edenton, N. C.
156470		St. s.	P. S. Chappell	25.22	12.61	48.8	13.0	6.2	40		1889	Baltimore, Md.	Baltimore, Md.
19539		St. s.	Pacific	48.56	27.18	73.8	15.9	6.0	124		1860	Philadelphia, Pa.	Do.
19901		St. p.	Pacific	620.77	481.40	161.0	35.2	12.2			1850	New York, N. Y.	New York, N. Y.
23836		St. s.	Pacific	10.04	5.02	29.0	9.3	4.8	25		1895	Cleveland, Ohio.	Marquette, Mich.
150096		St. s.	Pacific	42.06	25.25	63.0	15.4	8.5	70		1876	Buffalo, N. Y.	Milwaukee, Wis.
150132		St. p.	Pacific	457.87	457.87	222.8	35.8	6.1			1878	Metropolis, Ill.	St. Louis, Mo.
150208		St. p.	Pacific	212.91	212.91	146.0	27.0	3.8			1880	Pittsburg, Pa.	Pittsburg, Pa.
150482		St. s.	Pacific	63.32	31.66	75.0	20.6	8.2	20	100	1890	Benicia, Cal.	San Francisco, Cal.
150642		St. p.	Pacific No. 2	570.93	410.93	176.0	32.0	5.0			1893	Pittsburg, Pa.	Pittsburg, Pa.
150536		St. s.	PADDY MILES	33.13	16.57	52.5	14.1	8.0			1891	Buffalo, N. Y.	Buffalo, N. Y.
150960		St. bgo.	Palermo	61.01	51.36	92.0	20.0	5.0	8		1876	Richmond, Va.	Alexandria, Va.
150089		St. s.	Pallas	106.23	64.82	101.0	17.0	7.5			1873	Lockport, Ill.	Chicago, Ill.
150550		St. s.	Palmyra	110.68	55.34	81.7	20.5	6.6	100		1891	Elizabeth, N. J.	New York, N. Y.
150466		St. s.	Pandora	13.37	6.60	42.0	12.5	5.6			1889	Ogdensburg, N. Y.	Ogdensburg, N. Y.
150503		St. s.	Pansy	10.80	10.20	40.4	11.6	4.0			1890	Patchogue, N. Y.	New Haven, Conn.
150497		St. s.	Panther	1,373.87	1,118.09	237.0	36.0	19.0			1890	West Bay City, Mich.	Toledo, Ohio.
150294		St. s.	Panuco	192.26	96.13	100.4	28.0	8.0			1882	Boston, Mass.	New London, Conn.
150631		St. s.	Papoose	24.51	12.26	70.5	10.3	6.0	125		1893	Bath, Me.	Boston, Mass.
150339		St. p.	Pargoud	654.38	594.50	242.0	43.0	7.6			1884	Jeffersonville, Ind.	Shieldsboro, Miss.
150617	K. L. P. C.	St. shp.	Paris	10,794.86	6,288.98	517.0	63.3	22.0	2,000	20,000	1889	Clydebank, Scotland	New York, N. Y.
150323		St. p.	Park Bluff	96.89	96.89	107.3	22.7	3.5			1884	Rock Island, Ill.	Burlington, Iowa.
150478		St. s.	PARKS FOSTER	1,729.69	1,475.42	262.0	39.0	9.2			1889	Cleveland, Ohio	Chicago, Ill.
150572		St. p.	Parlor City	136.30	136.30	125.0	26.0	3.7			1892	Jeffersonville, Ind.	New Orleans, La.
150195		St. s.	Parole	23.71	13.82	64.8	12.6	6.5	37		1880	Baltimore, Md.	Newbern, N. C.
150455	K. D. V. H.	St. shp.	Parthias	1,683.17	1,090.25	227.8	38.6	16.5	1,100		1887	Wilmington, Del.	Boston, Mass.
150410	K. D. V. S.	St. s.	Pasadena	300.78	235.56	141.0	31.1	10.4	150	190	1887	San Francisco, Cal.	Los Angeles, Cal.
150465		St. s.	Pasadena	1,760.91	1,468.22	250.0	40.0	13.2		700	1889	Cleveland, Ohio.	Cleveland, Ohio.
150424		St. s.	Pascal P. Pratt	1,927.30	1,642.19	272.4	40.5	21.5	1800		1888	do	Buffalo, N. Y.
76120		St. p.	Pasalo	755.12	576.53	170.0	34.7	12.6			1869	New York, N. Y.	New York, N. Y.
150340		St. s.	Pasalo Queen	11.89	8.38	52.6	10.4	4.0			1864	Newark, N. J.	Newark, N. J.
150006		St. s.	Pasport	85.66	42.83	100.0	21.5	6.0			1876	Northport, N. Y.	St. Marys, Ga.
150232		St. s.	Passtime	49.51	29.18	94.2	16.3	6.7			1881	Brooklyn, N. Y.	Detroit, Mich.
150440		St. s.	Passtime	20.08	13.48	60.0	10.0	4.0			1888	Alexandria Bay, N. Y.	Cape Vincent, N. Y.

1 Formerly British st. a. City of St. Catharines.  
 2 Formerly st. p. Millville.  
 3 Formerly st. y. Daring.

4 Formerly st. a. Syphax.  
 5 Formerly British st. shp. City of Paris.  
 6 Formerly st. p. James Fisk, jr.

† Estimated.

## MERCHANT STEAM VESSELS OF THE UNITED STATES—Continued.

Official No.	Signal letters.	Reg.	Name of vessel.	Gross tonnage.	Net tonnage.	Length.	Breadth.	Depth.	Nominal horse power.	Indicated horse power.	When built.	Where built.	Home port (where permanent document issues).
150470		St. p.	Paetime	558.59	403.73	101.8	28.4	6.4	1400		1889	Toledo, Ohio.	Toledo, Ohio.
150510	K. J. D. H.	St. y.	Paetime	18.55	14.14	51.4	9.0	4.0			1890	Geneva, N. Y.	Wilmington, N. C.
20437		St. a.	Patapsco	11.89	6.90	45.0	12.0	6.1	57		1872	Baltimore, Md.	Baltimore, Md.
12770		St. a.	Pathfinder	38.01	19.00	45.0	12.0	6.5			1893	Chicago, Ill.	Duluth, Minn.
150398		St. a.	PATROLDER	2,424.60	1,701.76	340.0	42.0	25.0			1892	Superior, Wis.	Cleveland, Ohio.
150052		St. a.	Paul Lo Roux	235.21	117.01	135.3	23.0	10.1		550	1894	Sparrows Point, Md.	New York, N. Y.
150701		St. a.	Paul Tubana	25.12	14.80	50.0	14.8	6.5			1894	Albany, N. Y.	Albany, N. Y.
150453		St. p.	Paulina Wilbur	617.03	617.03	212.4	41.4	7.4			1888	Jellisonville, Ind.	Shiobolboro, Miss.
20440		St. a.	Pauline	63.32	40.30	70.3	18.1	6.7	55		1873	Bath, Me.	Philadelphia, Pa.
150147		St. p.	Pauline	101.98	101.98	112.0	21.0	3.5			1878	Sillwater, Minn.	La Crosse, Wis.
150289		St. a.	Pauline	21.03	14.10	45.9	10.4	3.5			1883	Detroit, Mich.	Mobile, Ala.
150407		St. a.	Pauline	71.07	35.54	76.9	18.4	6.8		27	1889	Salisbury, Mass.	Newark, N. J.
150485		St. p.	Pauline	90.35	60.95	95.0	23.5	3.3			1890	Louisville, Ky.	St. Louis, Mo.
150010		St. a.	Pauline Heckler	37.84	19.92	55.3	16.0	7.5			1892	Buffalo, N. Y.	Buffalo, N. Y.
150283		St. p.	Paunpeck	820.75	627.39	199.0	35.2	12.8			1892	Newburg, N. Y.	New York, N. Y.
18903	H. P. T. B.	St. p.	Pavonia	864.01	672.63	192.4	34.5	13.1			1891	Brooklyn, N. Y.	Do.
150807		St. p.	Pavonia	132.69	132.69	120.0	20.0	4.0			1892	Madison, Ind.	Louisville, Ky.
150455		St. a.	Pawnee	639.90	475.02	174.0	32.6	13.2			1891	Marine City, Mich.	Port Huron, Mich.
150403		St. a.	Pawnee	106.80	64.73	115.8	23.9	5.7			1890	Athens, N. Y.	P. evidence, R. I.
150500	K. H. N. J.	St. shp.	Pawnee	1,210.20	858.94	203.2	38.0	19.5	1,000		1890	Philadelphia, Pa.	New York, N. Y.
150584		St. p.	Pearl	53.18	53.18	89.9	20.2	3.6			1891	Russellville, Ill.	Evansville, Ind.
150032		St. p.	Pearl	551.66	405.12	177.0	28.8	10.0	400		1875	Detroit, Mich.	Buffalo, N. Y.
150341		St. p.	Pearl	75.27	63.91	62.4	14.5	3.4			1884	Seattle, Wash.	Pt. Townsend, Wash.
150480		St. a.	Pearl	48.31	24.16	69.0	17.7	7.9	50		1889	Seattle, N. Y.	New York, N. Y.
150590		St. a.	Pearl	14.38	7.19	50.5	10.0	3.8	124		1890	South Boston, Mass.	Boston, Mass.
150061		St. a.	Pearl	8.23	7.13	42.0	8.0	3.0	12		1891	Peoria, Ill.	Peoria, Ill.
150316		St. a.	Pearl	30.00	15.03	64.0	17.4	5.3			1891	Pearlington, Miss.	Shiobolboro, Miss.
150144		St. p.	Pearl Rivers	106.76	106.76	118.0	26.0	5.4	100		1878	Galveston, Miss.	New Orleans, La.
150225		St. a.	Pearl Smith	21.59	18.57	49.4	13.7	5.9			1891	Milwaukee, Wis.	Shiobolboro, Miss.
150296		St. a.	Pearl B. Campbell	22.22	11.11	55.2	15.8	6.9			1893	Saugateck, Mich.	Duluth, Minn.
150032		St. a.	Pearlie May	58.03	33.65	75.0	18.0	3.2	35		1893	Vanceboro, N. C.	Newbern, N. C.
18902		St. p.	Peconia	506.87	320.98	145.4	33.2	11.2			1890	Brooklyn, N. Y.	Camden, N. J.
150160		St. a.	Peconia	127.83	80.80	105.2	18.4	0.4	80		1879	Kennebunk, Me.	New York, N. Y.
150461		St. a.	Peekskill	100.31	143.86	110.2	24.5	0.9	1150		1899	Grassy Point, N. Y.	Do.
20412		St. p.	Peerless	298.97	186.77	149.0	32.6	8.0	250		1872	Wilmington, Del.	Camden, N. J.
20470		St. a.	Peerless	1,199.50	912.70	211.0	36.9	12.5			1872	Cleveland, Ohio.	Chicago, Ill.
150077		St. o. bt.	Peerless	99.12	73.33	100.9	17.5	7.0			1876	Chicago, Ill.	Do.
150371	K. D. J. T.	St. y.	Peerless	227.60	113.80	146.7	22.0	11.9	1,000		1886	Philadelphia, Pa.	New York, N. Y.
150377		St. a.	Peerless	89.06	44.98	82.7	19.0	9.2	250		1890	Camden, N. J.	Baltimore, Md.
150622		St. a.	Peerless	21.90	10.98	50.0	11.0	5.0	25		1893	Eureka, Cal.	Eureka, Cal.
150037		St. a.	Peerless	76.84	50.12	78.4	18.6	9.5			1893	Sandusky, Ohio.	Sandusky, Ohio.
150665		St. p.	Peerless	60.41	60.41	96.0	21.4	3.5			1894	Herrmann, Mo.	St. Louis, Mo.
150098		St. a.	Pedro Pablo	41.42	20.93	63.8	15.6	6.0			1895	Tottenville, N. Y.	New York, N. Y.
150214	J. V. H. K.	St. p.	Pegasus	847.58	578.47	211.6	32.0	10.6	1,200		1881	Philadelphia, Pa.	Do.
150275		St. a.	Pelican	23.51	11.76	51.6	16.2	5.9			1882	San Francisco, Cal.	Los Angeles, Cal.
150616		St. a.	Pelican	60.37	33.91	87.4	10.5	4.8			1892	New Orleans, La.	New Orleans, La.
150501		St. a.	Pender	28.05	14.03	52.7	14.9	3.4			1890	Shaken, N. C.	Wilmington, N. C.
150582		St. y.	Penelope	54.12	35.59	74.0	13.7	8.7			1892	St. Clair, Mo. h.	Port Huron, Mich.
150110		St. p.	Penquon	60.68	60.68	80.9	16.6	3.4			1877	Burlington, Iowa.	St. Louis, Mo.
20428	J. M. Q. L.	St. shp.	Pennsylvania	3,166.15	2,497.10	343.0	43.0	24.9	1,600		1873	Philadelphia, Pa.	New York, N. Y.
20469		St. p.	Pennsylvania	430.59	294.50	136.9	29.0	8.0	139		1874	Wilmington, Del.	Camden, N. J.
150021		St. a.	Pennsylvania	91.45	45.73	91.2	20.0	9.2			1874	Camden, N. J.	New York, N. Y.
150505		St. a.	PENWOOD	156.26	78.13	108.8	21.8	11.3	120		1892	Sparrows Point, Md.	Baltimore, Md.
150253	J. W. D. L.	St. shp.	Penobscot	1,414.02	1,244.61	255.0	38.0	13.0			1882	Boston, Mass.	Boston, Mass.
150057		St. a.	Pensaukee	34.08	17.03	52.0	14.2	6.5			1875	Pensaukee, Wis.	Marquette, Mich.
150664		St. a.	Pensaukee	15.66	11.57	40.9	13.6	4.6	50		1894	Philadelphia, Pa.	Philadelphia, Pa.
150559	K. L. G. N.	St. a.	Pontagout	302.58	267.72	128.8	23.0	16.7	1250		1894	do	Cleveland, Ohio.
150650		St. p.	Poutland	827.45	617.78	182.8	35.5	14.3			1894	Grand Haven, Mich.	Grand Haven, Mich.
150484		St. a.	People's Ferry	183.57	183.57	125.0	34.6	4.3			1889	Madison, Ind.	Burlington, Iowa.
150251		St. a.	Peoria Belle	31.07	31.07	70.3	12.6	4.4			1892	Peoria, Ill.	Memphis, Tenn.
24449	H. S. B. D.	St. a.	Pequot	1,380.25	946.80	219.0	35.0	16.0			1894	New York, N. Y.	Providence, R. I.
150297		St. a.	Percy V	37.21	21.21	62.5	15.3	5.8	49		1884	Bath, Me.	Bath, Me.
150244		St. p.	Percy Kelsey	244.67	244.67	148.0	31.0	4.8			1882	Pittsburg, Pa.	Pittsburg, Pa.
91422		St. p.	Percy Swain	115.53	115.53	129.8	19.7	3.5			1892	Reeds Landing, Minn.	La Crosse, Wis.
150609		St. a.	Perfection	70.58	42.58	80.0	20.5	8.0			1892	West Bay City, Mich.	Chicago, Ill.
150515		St. p.	Perhaps	6.80	5.65	37.0	11.0	8.8			1891	Seattle, Wash.	Seattle, Wash.
150643		St. a.	Pearl	71.43	64.29	102.0	28.5	4.0			1893	Berwick, La.	Brashear, La.
150120		St. a.	Periwinkle	412.67	267.18	162.5	25.0	10.0			1894	Buffalo, N. Y.	Buffalo, N. Y.
150568		St. p.	Perquimans	9.43	6.95	62.0	11.0	2.9	8		1891	Hertford, N. C.	Edenton, N. C.
20173		St. a.	Perry	107.81	53.66	90.4	21.9	5.0			1893	Philadelphia, Pa.	Bath, Me.
150213	J. V. G. W.	St. p.	Perry	847.88	579.47	211.6	32.0	10.6			1891	do	New York, N. Y.
150606	K. L. J. D.	St. shp.	PANU	2,526.44	2,526.57	334.0	45.9	27.6	850	12,800	1892	San Francisco, Cal.	Do.

\* Formerly at. a. J. A. Crawford.

\* Formerly at. a. Planet.

\* Formerly U. S. R. M. at. a. George M. Bibb.

\* Formerly at. a. Thetis.

\* Formerly at. p. Minnie.

\* Formerly U. S. R. M. at. a. Perry.

\* Formerly U. S. at. a. Perry.

† Estimated.

## MERCHANT STEAM VESSELS OF THE UNITED STATES—Continued.

Official No.	Signal letters.	Rig.	Name of vessel.	Gross tonnage.	Net tonnage.	Length.	Breadth.	Depth.	Nominal horse power.	Indicated horse power.	When built.	Where built.	Home port (where permanent document issues).
						Feet.	Feet.	Feet.					
150060		St. a.	Pete Gorman	60.45	85.52	69.3	20.0	9.0			1892	Saginaw, Mich.	Detroit, Mich.
150368		St. a.	Peter Coates	32.45	20.15	61.5	15.2	6.8			1886	Grand Haven, Mich.	Marquette, Mich.
150192		St. a.	Peter Dalton	49.17	24.59	63.4	18.4	6.5	32		1880	do	Chicago, Ill.
150133		St. a.	Peter Smith	161.38	109.29	116.0	18.0	9.6	200		1863	Glasgow, Scotland	Port Huron, Mich.
150122		St. a.	Peter B. Bradley	81.94	40.97	78.0	17.8	8.5			1877	Boston, Mass.	Boston, Mass.
150588		St. a.	Peter D. Hershey	14.96	7.48	42.2	12.3	6.2			1892	Buffalo, N. Y.	Buffalo, N. Y.
150597		St. p.	Peter J. Clark	40.58	40.58	82.5	17.4	3.2			1892	La Fayette, Ind.	Evansville, Ind.
150404		St. a.	Peter W. French	48.35	24.18	72.0	16.5	7.6	180		1887	Boston, Mass.	Boston, Mass.
20410		St. a.	Petersburg	13.07	7.00	39.0	8.9	0.0	12		1872	Reading, Pa.	Norfolk, Va.
150425		St. a.	Peterskey	770.06	544.51	171.3	30.4	12.2	1600		1888	Manitowoc, Wis.	Chicago, Ill.
150111		St. a.	Petro	14.25	7.13	60.0	11.0	4.3	38		1873	Reading, Pa.	Trenton, N. J.
150592		St. a.	Petro	49.54	24.77	83.3	17.0	5.0	70		1892	Bullocks Cove, R. I.	Baltimore, Md.
150690		St. a.	Petro	34.14	23.22	52.0	14.5	6.2			1895	An Sable, Mich.	Buffalo, N. Y.
20466		St. a.	Petroffs	50.99	25.50	62.0	17.0	7.9			1874	Brooklyn, N. Y.	New York, N. Y.
150233		St. a.	Pewaukee	310.26	228.07	135.5	28.4	10.8			1873	Port Burwell, Ontario	Milwaukee, Wis.
150414		St. a.	Phantom	38.28	19.14	65.0	15.3	6.1			1887	Freeport, Me.	Portland, Me.
150221		St. a.	Phenix	85.26	53.77	87.0	23.0	7.0			1881	Brooklyn, N. Y.	New York, N. Y.
80993		St. a.	Philadelphia	87.60	43.85	83.2	19.0	8.1			1882	Philadelphia, Pa.	Philadelphia, Pa.
150246		St. a.	Philadelphia	189.60	133.12	112.0	35.0	7.0			1882	Athens, N. Y.	Albany, N. Y.
150344	K. C. W. D.	St. sbp.	Philadelphia	2,526.25	1,900.22	306.0	35.0	20.6			1885	Philadelphia, Pa.	Wilmington, Del.
150416		St. a.	Philadelphia	40.55	20.28	60.0	16.0	7.0			1887	Milford, Del.	Philadelphia, Pa.
150334		St. a.	Philetus Sawyer	449.85	308.00	152.0	31.6	9.6			1884	Green Bay, Wis.	Milwaukee, Wis.
150142		St. p.	Phil Sheekel	105.00	108.00	114.0	23.5	9.0			1878	Waubeek, Wis.	La Crosse, Wis.
150462		St. a.	PHIL SHERIDAN	35.28	17.64	58.4	14.7	7.5	140		1889	Buffalo, N. Y.	Buffalo, N. Y.
150245		St. a.	Phil Hoffman	28.58	14.29	61.6	14.0	6.9			1882	Buffalo, N. Y.	New York, N. Y.
150427		St. a.	Philip Minch	1,098.00	1,657.72	275.0	40.8	22.0	11,700		1888	Cleveland, Ohio.	Cleveland, Ohio.
150459		St. a.	Philip D. Armour	1,990.94	1,452.71	204.0	40.8	21.0			1889	Detroit, Mich.	Milwaukee, Wis.
789		St. a.	Philip D. LeVeuer	700.35	580.71	182.0	30.2	8.9			1863	New Baltimore, N. Y.	New York, N. Y.
150689		St. a.	Phillip Gerst	22.87	15.56	38.3	9.2	3.9			1894	Buffalo, N. Y.	Buffalo, N. Y.
150295		St. a.	Phillips Eaton	19.70	9.85	49.9	12.6	5.7	35		1883	Bath, Me.	S. W. Harbor, Me.
150027		St. y.	Philonena	39.34	19.67	73.7	14.0	6.4			1893	Boston, Mass.	Boston, Mass.
150441		St. p.	Phonix	73.08	36.89	85.0	19.0	7.0	180		1888	Fairhaven, Cal.	Eureka, Cal.
150691		St. a.	PIANA	5.94	5.39	44.4	6.7	3.3			1895	Alton, Ill.	St. Louis, Mo.
150013		St. a.	Picayune	22.75	22.75	50.3	14.0	8.4	25		1875	New Orleans, La.	New Orleans, La.
150400	K. D. T. F.	St. y.	Picket	39.10	20.07	84.2	13.6	6.9			1887	Brooklyn, N. Y.	Duluth, Minn.
150313		St. p.	Piedmont	1,854.36	1,169.63	257.1	39.5	15.6	257		1883	Oakland, Cal.	San Francisco, Cal.
150542		St. a.	PIER	99.69	49.85	86.5	18.0	11.0	1400		1891	Buffalo, N. Y.	New York, N. Y.
150226		St. a.	Pierre C. Van Wyck	120.74	77.64	96.0	27.6	7.0			1881	Athens, N. Y.	Bridgeport, Conn.
150477		St. p.	PIERREFONT	1,095.10	873.18	190.0	34.3	14.1			1889	Newburg, N. Y.	New York, N. Y.
145106		St. y.	Pilgrim	32.14	25.61	76.1	15.9	5.0			1876	Brooklyn, N. Y.	Marquette, Mich.
150280	K. B. D. V.	St. p.	Pilgrim	3,483.66	2,512.90	372.0	50.0	15.6			1882	Chester, Pa.	Fall River, Mass.
150433		St. a.	Pilgrim	299.69	256.30	119.0	23.2	0.2			1888	Saugatuck, Mich.	Port Huron, Mich.
150524		St. a.	Pilgrim	261.13	209.14	113.7	26.0	7.9	1200		1891	Buffalo, N. Y.	Buffalo, N. Y.
150662		St. a.	Pilgrim	37.60	28.26	72.0	12.0	7.0		60	1893	Portland, Ore.	Portland, Ore.
150680	K. M. B. R.	St. y.	PILGRIM	98.58	58.98	104.3	23.0	6.7	1400		1893	Wilmington, Del.	Boston, Mass.
150587		St. a.	PILLSBURY	2,234.49	1,571.65	329.0	42.0	25.0	11,500		1892	Superior, Wis.	Marquette, Mich.
150242		St. p.	Pilot	118.73	118.73	116.8	21.2	3.7			1882	Le Claire, Iowa.	Rock Island, Ill.
150270		St. a.	Pilot	30.83	15.62	55.0	16.6	7.9			1882	Milwaukee, Wis.	Marquette, Mich.
150539		St. a.	Pilot	120.16	60.08	84.2	20.8	10.1	300		1891	Philadelphia, Pa.	Philadelphia, Pa.
150583		St. a.	Pilot	83.27	41.64	84.8	23.2	6.8			1892	Rondout, N. Y.	Albany, N. Y.
150345		St. p.	Pilot Boy	329.45	227.96	134.4	25.5	7.6			1885	Charleston, S. C.	Charleston, S. C.
150551		St. a.	Pinnac Point	63.10	34.74	67.2	16.5	7.4	200		1891	Philadelphia, Pa.	Norfolk, Va.
150445		St. p.	Pin Oak	43.05	43.05	95.0	17.5	2.2			1888	Herrmann, Mo.	St. Louis, Mo.
150695		St. a.	Pine Lake	363.10	274.31	137.3	28.1	10.9	360		1895	Charlevoix, Mich.	Grand Haven, Mich.
150667		St. a.	Pinola	27.19	13.94	59.0	13.3	4.9			1894	Cleveland, Ohio.	Cleveland, Ohio.
150491		St. a.	Pinta	8.62	6.84	43.6	8.7	3.0			1890	Louisiana, Mo.	St. Louis, Mo.
11993		St. a.	Pioneer	44.37	22.19	48.0	13.5	3.6			1869	East Haven, Conn.	New Haven, Conn.
19757		St. a.	Pioneer	18.32	9.16	51.8	10.8	4.1	25		1865	Sugar Island, Mich.	Marquette, Mich.
19916		St. a.	Pioneer	329.85	260.30	137.0	23.2	7.5			1885	Brooklyn, N. Y.	Newark, N. J.
19991		St. a.	Pioneer	103.13	51.57	92.0	31.4	5.2			1864	Portsmouth, N. H.	Rockland, Me.
20321		St. a.	Pioneer	36.91	18.45	64.5	15.6	6.1	35		1869	New York, N. Y.	New York, N. Y.
150132		St. a.	Pioneer	160.06	80.48	107.0	21.0	13.0	250		1878	Philadelphia, Pa.	Pt. Townsend, Wash.
150245		St. a.	Pioneer	60.60	42.90	85.5	20.6	4.6	60		1882	East Providence, R. I.	New York, N. Y.
150294		St. a.	Pioneer	90.94	60.71	84.3	22.2	5.6			1883	do	Providence, R. I.
150411		St. bge.	Pioneer	88.81	71.98	98.0	19.0	5.6			1887	East Saginaw, Mich.	Port Huron, Mich.
150435		St. a.	Pioneer	15.89	14.35	35.9	15.0	4.4			1868	Edgartown, Mass.	Barnstable, Mass.
150532		St. a.	Pioneer	129.51	64.75	99.2	20.8	10.1	1300		1891	Philadelphia, Pa.	Philadelphia, Pa.
150549		St. a.	Pioneer	45.71	22.86	53.0	16.3	6.4			1891	Berkley, Va.	Norfolk, Va.
150589		St. a.	PIONEER	1,129.63	774.82	225.8	35.2	14.2			1892	Detroit, Mich.	Marquette, Mich.
150697		St. p.	Pioneer	74.96	47.22	70.0	17.5	3.0	140		1895	Lake Kerr, Fla.	Jacksonville, Fla.

1 Formerly U. S. C. S. st. a. Ada.

2 Formerly British bark Two Friends.

3 Formerly st. a. W. H. Jackson.

4 Formerly st. a. Andrew Harder.

5 Formerly st. y. Truant.

6 Formerly st. a. H. A. Stevens.

† Estimated.

## MERCHANT STEAM VESSELS OF THE UNITED STATES—Continued.

Official No.	Signal letters.	Rig.	Name of vessel.	Gross tonnage.	Net tonnage.	Length.	Breadth.	Depth.	Nominal horse power.	Indicated horse power.	When built.	Where built.	Home port (where permanent document issued).
150528		St. p.	Pioneer City	51.68	51.68	90.4	24.5	3.0			1891	Marletta, Ohio	Wheeling, W. Va.
150535		St. a.	Piacatanna	99.83	49.92	78.0	20.8	9.6	1250		1891	Boston, Mass.	Portsmouth, N. H.
150172		St. p.	Pittsburgh	748.13	748.13	257.2	40.6	0.1			1879	Cincinnati, Ohio	Dubuque, Iowa.
150498		St. a.	Pittsburgh	96.41	48.21	87.0	20.1	9.9			1888	South Amboy, N. J.	New York, N. Y.
15 723		St. y.	Pittsburgh	148.24	88.73	112.0	24.0	4.0			1891	Pittsburg, Pa.	Pittsburg, Pa.
19010		St. a.	Pittston	94.93	54.14	108.0	20.0	6.0			1852	New York, N. Y.	Albany, N. Y.
20290	J. G. L. T.	St. p.	Plainfield	1,051.21	801.00	213.5	35.0	12.8	250		1899	Brooklyn, N. Y.	New York, N. Y.
10594		St. a.	Planet	43.38	21.69	60.4	14.2	9.9			1852	Boston, Mass.	Do.
150101		St. p.	Planter	493.16	359.40	155.0	32.8	9.1	236		1876	Charleston, S. C.	Charleston, S. C.
150693		St. a.	Playmate	10.34	5.17	37.6	8.6	4.0			1894	Hoboken, N. J.	New York, N. Y.
20330		St. p.	Pleasant Valley	400.62	302.91	159.5	26.8	8.6			1870	Key Port, N. J.	Do.
150650		St. a.	Plens in	873.01	515.14	128.0	51.0	12.0			1894	West Bay City, Mich.	Detroit, Mich.
150671		St. y.	Plensure	19.33	10.48	49.9	11.1	4.5			1894	Boston, Mass.	Boston, Mass.
150495		St. p.	Plow Bay	412.97	206.29	150.8	26.5	7.0	1250		1890	Upper New York, N. Y.	Portsmouth, N. H.
150628		St. y.	Plow Boy	37.89	29.22	70.0	18.0	3.0			1884	St. Louis, Mo.	St. Louis, Mo.
150691		St. a.	Plow Boy	114.74	72.55	77.7	21.4	5.6			1887	West Bay City, Mich.	Marquette, Mich.
150217		St. p.	Piney	35.94	35.94	92.0	31.0	3.6			1880	Moorhead, Minn.	Pemona, N. Dak.
150635		St. p.	Piney City	97.28	67.12	82.0	17.0	3.0			1894	Chatanooga, Tenn.	Evansville, Ind.
20487		St. a.	Plymouth	54.05	27.02	70.0	17.2	6.7			1874	Bath, Me.	Portland, Me.
150615		St. a.	Plymouth	273.34	210.15	135.0	22.0	7.5			1883	Norfolk, Va.	New York, N. Y.
150602	K. H. Q. S.	St. p.	Plymouth	3,770.89	2,280.13	352.0	60.4	18.8			1890	Charleston, Pa.	Fall River, Mass.
150494		St. a.	Plymouth	375.20	180.63	126.2	26.0	15.2	600		1892	Philadelphia, Pa.	New York, N. Y.
150626		St. a.	Pocahontas	177.44	94.18	118.0	26.4	9.3			1884	Newport, N. Y.	Albany, N. Y.
150454		St. a.	Pocahontas	94.23	47.12	82.7	19.6	9.4			1888	Camden, N. J.	Norfolk, Va.
150628		St. p.	Pocahontas	814.01	541.15	195.9	33.0	11.0			1893	Wilmington, Del.	Richmond, Va.
150616		St. p.	Pocahontas	650.51	492.81	170.0	33.3	9.6	1225	750	1891	do	Richmond, Va.
19023		St. p.	Pocahontas	210.95	140.57	130.0	22.3	6.0	150		1894	Baltimore, Md.	Baltimore, Md.
150193		St. a.	Point Abino	504.26	140.72	112.2	23.4	7.6	115	150	1872	Buffalo, N. Y.	Port Huron, Mich.
150102		St. a.	Point Arena	224.64	171.63	115.0	30.8	9.9	100	150	1887	San Francisco, Cal.	San Francisco, Cal.
150430		St. a.	Point Loma	391.24	291.97	148.5	33.8	10.3	175	250	1898	do	do
150633		St. a.	POKANSKI	319.67	254.78	151.2	29.0	8.7			1894	Brooklyn, N. Y.	Philadelphia, Pa.
150429		St. p.	Polar Bear	37.59	28.40	67.9	18.2	6.4	145		1888	Astoria, Oreg.	San Francisco, Cal.
150633		St. p.	Polar Waves	150.34	150.34	146.0	25.7	5.0			1885	Jeffersonville, Ind.	St. Louis, Mo.
20364		St. p.	Polkowsky	255.44	174.69	129.5	21.2	8.8	352		1863	Sitka, Alaska	St. Townsend, Wash.
150660		St. a.	Pollex	118.95	97.11	95.0	17.8	8.3			1880	Tonawanda, N. Y.	Buffalo, N. Y.
150646		St. y.	Polly	10.99	13.28	64.0	9.2	4.0			1885	Bristol, R. I.	Boston, Mass.
150354		St. y.	Polly Woz	12.35	8.05	34.7	14.0	3.7			1884	City Island, N. Y.	New York, N. Y.
150444	K. F. H. C.	St. a.	POMONA	1,264.08	951.79	225.0	33.5	16.0	250	1,000	1888	San Francisco, Cal.	Portland, Oreg.
150622		St. a.	Pontiac	2,398.36	271.40	667.1	17.5	8.1			1881	Brooklyn, N. Y.	Albany, N. Y.
150476		St. p.	PONTIAC	1,788.45	300.0	41.0	12.4				1869	Cleveland, Ohio	Marquette, Mich.
1504		St. p.	Popo Catlin	119.24	119.24	23.3	6.0				1853	Jessup City, Mo.	Brunswick, Ga.
150943		St. a.	Portage	1,608.22	1,451.46	238.0	34.8	14.0	500		1875	Buffalo, N. Y.	Buffalo, N. Y.
150156		St. a.	Port Chester	133.64	139.38	85.2	25.6	7.2			1879	Greenpoint, N. Y.	New York, N. Y.
150605		St. a.	Porter Chamberlin	278.54	204.96	134.0	26.0	10.8			1874	Marine City, Mich.	Port Huron, Mich.
150496		St. p.	Portia	99.20	49.60	76.0	20.0	7.0			1890	Portia, Ark.	Memphis, Tenn.
95844	K. C. W. Q.	St. a.	Portland	1,089.26	778.53	191.5	20.2		650		1885	Bath, Me.	New York, N. Y.
150924		St. a.	Portland	32.44	16.22	60.0	11.8	5.9			1875	Portland, Oreg.	Portland, Oreg.
150107		St. a.	Portland	77.39	41.14	85.5	18.1	7.5	90		1879	Kennelunk, Mo.	Portland, Oreg.
150488	K. H. D. R.	St. p.	Portland	2,283.56	1,517.10	260.9	42.1	15.5			1892	Bath, Me.	Portland, Me.
150594		St. y.	Portland	9.13	5.06	47.0	7.8	3.7			1892	Brooklyn, N. Y.	New York, N. Y.
150623		St. a.	Portland	11.16	5.44	45.8	10.9	3.4	50		1893	Chicago, Ill.	Galveston, Tex.
150892		St. p.	Portland	73.49	75.49	95.0	30.5	4.0			1862	Murrysville, W. Va.	Cincinnati, Ohio.
150375		St. a.	Portland	214.36	107.18	119.3	23.0	12.0	450		1886	Wilmington, Del.	Philadelphia, Pa.
150695		St. p.	Portland	78.92	76.92	95.0	31.0	4.5			1895	Point Pleasant, W. Va.	Cincinnati, Ohio.
150616		St. p.	Portia L. Wearo	600.00	400.00	175.0	26.0	4.0			1892	Port Get There, Alaska	Sitka, Alaska.
150428		St. a.	Post Boy	123.75	80.94	78.0	21.4	5.8			1888	West Bay City, Mich.	Cleveland, Ohio.
150660		St. a.	Post Boy	11.95	5.98	36.4	11.0	5.2			1894	Buffalo, N. Y.	Buffalo, N. Y.
19721		St. a.	Potomac	41.05	28.25	71.0	6.7	6.5			1862	Philadelphia, Pa.	Washington, D. C.
150672	F. M. B. D.	St. a.	POTOMAC	703.46	608.88	176.8	35.8	11.0	1,000		1894	do	Philadelphia, Pa.
150689		St. a.	POTOMAC	155.16	77.58	102.0	30.5	8.5	350		1896	Baltimore, Md.	Baltimore, Md.
20434		St. a.	Pottawattamie	18.43	11.78	48.0	11.0	5.0			1871	Green Bay, Wis.	Grand Haven, Mich.
150690	J. Q. M. F.	St. a.	Potterville	1,283.00	910.39	248.4	37.1	18.3	166		1874	Philadelphia, Pa.	Philadelphia, Pa.
150521		St. y.	Predle	25.94	12.97	59.5	12.5	6.3			1891	Portland, Me.	Boston, Mass.
150413	K. B. W. C.	St. a.	PREMIER	1,040.53	602.05	200.0	42.0	12.9	186	900	1887	San Francisco, Cal.	Portland, Oreg.
150607		St. p.	Prescott	48.84	48.84	80.0	18.0	3.0			1870	Prescott, Wis.	Rock Island, Ill.
150178		St. y.	Presto	28.62	24.36	74.7	10.8	4.0			1870	Wappingers Falls, N. Y.	Albany, N. Y.
150537		St. a.	Preston	472.28	284.31	154.6	34.4	10.7	1175		1891	Green Bay, Wis.	Toledo, Ohio.
150673		St. a.	PRESTON E. ANDREWS	28.60	13.40	50.2	18.0	6.3			1894	Poughkeepsie, N. Y.	Albany, N. Y.
150164		St. a.	Priety Gal.	9.95	7.36	51.6	11.6	1.9	6		1870	Edenton, N. C.	Edenton, N. C.
150584		St. a.	Prism	64.72	42.36	84.6	23.2	6.8			1892	Rondout, N. Y.	Albany, N. Y.
150146		St. p.	Pride of the River	618.15	553.33	175.0	39.0	8.0	700		1878	San Francisco, Cal.	San Francisco, Cal.
150274		St. p.	Princess	85.87	85.87	113.0	20.6	2.5			1882	Harris, Ohio	Wheeling, W. Va.
150483	K. H. C. G.	St. y.	Princess	44.41	28.21	76.4	18.7	6.4			1896	Boston, Mass.	Boston, Mass.

\* Formerly at a. Phoebe.

\* Formerly at a. Haytian Republic.

\* Formerly at a. Santa Brown.

† Estimated.

## MERCHANT STEAM VESSELS OF THE UNITED STATES—Continued.

Official No.	Signal letters.	Rig.	Name of vessel.	Gross tonnage.	Net tonnage.	Length.	Breadth.	Depth.	Nominal horse power.	Indicated horse power.	When built.	Where built.	Home port (where permanent document issued).
150633		St. A.	Princess Angeline	76.77	62.88	73.0	29.2	5.0			1893	Seattle, Wash.	Pt. Townsend, Wash.
160187		St. p.	Princeton	88.43	679.03	192.0	30.6	12.6			1870	Brooklyn, N. Y.	New York, N. Y.
150458		St. A.	Printer	110.75	55.38	97.5	22.0	10.4	150	220	1889	Honolulu, Wash.	San Francisco, Cal.
160606	K. L. W. J.	St. p.	PRISCILLA	5 292.27	2,673.37	425.8	52.3	18.3			1894	Chester, Pa.	Fall River, Mass.
150692		St. p.	Proctor K. Smiley	66.52	66.52	92.0	30.0	3.2			1895	Catlettsburg, Ky.	Cincinnati, O.
20494	J. Q. B. P.	St. sbp.	Professor Morse	1,025.32	696.15	250.0	28.3	21.2			1886	Port Glasgow, Scotland	Shieldsboro, Miss.
150419	K. F. C. N.	St. sbp.	Progress	1,939.13	1,445.23	265.5	36.0	16.5	1800		1885	Sunderland, England	New York, N. Y.
150205		St. A.	Progress	1,596.20	1,309.95	255.2	37.0	19.8			1880	Milwaukee, Wis.	Detroit, Mich.
150418		St. p.	Progress	740.90	370.48	111.2	40.2	5.5			1887	Augusta, Ga.	St. Augustine, Fla.
150451		St. p.	Progress	140.95	96.93	123.6	23.6	3.8			1888	Pittsburg, Pa.	Pittsburg, Pa.
150671		St. A.	Progress	14.41	8.41	33.0	8.6	4.0	150	50	1891	Aberdeen, Wash.	Pt. Townsend, Wash.
150590		St. A.	Promise	473.13	295.67	119.5	38.8	12.0			1892	Detroit, Mich.	Detroit, Mich.
20279		St. A.	Protection	21.61	10.81	51.0	12.0	6.0	25		1868	Buffalo, N. Y.	Galveston, Tex.
20471		St. A.	Protection	60.03	30.02	77.4	15.8	8.9			1873	Chicago, Ill.	Chicago, Ill.
150508	K. J. C. S.	St. A.	Protection	281.27	210.38	130.0	32.0	11.0			1890	Alameda, Cal.	San Francisco, Cal.
150543		St. A.	Protection	91.03	72.22	70.6	32.0	6.4			1888	Sault Ste. Marie, Mich.	Cleveland, Ohio.
150550		St. A.	Protector	178.33	79.22	117.6	23.0	9.7	157		1875	Wilmington, Del.	Detroit, Mich.
160265		St. A.	Protector	98.97	49.49	92.0	20.0	9.8			1882	Camden, N. J.	Philadelphia, Pa.
150665		St. A.	Protector	35.85	17.93	53.0	10.2	6.0			1894	Long Island City, N. Y.	New York, N. Y.
10612	H. P. N. S.	St. p.	Providence	2,992.20	2,064.40	362.0	48.0	16.9	2,800		1867	New York, N. Y.	Fall River, Mass.
150025		St. A.	Providence	11.10	6.44	45.0	10.9	3.8	40		1893	Chicago, Ill.	Memphis, Tenn.
150143		St. A.	Psycho	29.88	17.83	64.0	12.3	5.3	25		1878	East Deering, Me.	New York, N. Y.
150512		St. A.	Pueblo	1,349.06	1,054.42	225.7	36.0	19.4			1891	Milwaukee, Wis.	Milwaukee, Wis.
150074		St. A.	Pulaski	15.17	7.59	59.3	11.0	3.0	19			Bought of United States	Richmond, Va.
150668		St. A.	Pup	13.98	0.99	45.0	11.8	4.6	100		1894	Saugatuck, Mich.	Grand Haven, Mich.
150392		St. A.	Puritan	25.45	14.18	68.4	15.0	5.0			1887	Portland, Ore.	Pt. Townsend, Wash.
150396		St. A.	Puritan	286.67	163.09	172.0	23.0	12.8			1887	Benton Harbor, Mich.	Grand Haven, Mich.
160471	K. G. J. Q.	St. p.	Puritan	4,593.56	3,075.24	493.5	52.5	18.1			1889	Chester, Pa.	Fall River, Mass.
150602		St. c. bt.	Puritan	126.31	99.77	92.8	17.8	9.6			1892	Buffalo, N. Y.	Buffalo, N. Y.
150014		St. A.	Puritan	20.30	10.15	59.3	13.4	5.4			1892	do	Erie, Pa.
150630		St. A.	Puritan	409.00	345.49	136.2	32.0	10.0			1893	do	Buffalo, N. Y.
150669		St. A.	Puritan	10.78	5.95	70.7	19.4	9.4			1894	do	Do.
20203		St. p.	Putnam	316.45	247.65	136.0	22.0	8.0	176		1868	Wilmington, Del.	Boston, Mass.
150276		St. A.	Putnam	17.03	8.52	66.7	12.0	3.2	75		1883	Palatka, Fla.	Jacksonville, Fla.
160372	K. D. L. B.	St. y.	Puzzle	54.53	36.28	82.0	15.3	6.2	10		1866	New York, N. Y.	New York, N. Y.
<b>Q.</b>													
20578		St. p.	Queen	12.00	12.00	44.0	12.0	2.0	10		1877	Fieslio, Iowa	Omaha, Neb.
20567	J. V. W. G.	St. sbp.	Queen	2,725.89	1,672.15	331.2	38.5	21.2	2,000		1892	Philadelphia, Pa.	San Francisco, Cal.
20605		St. A.	Queen	47.49	23.75	64.0	16.0	6.2		40	1892	Astoria, Ore.	Astoria, Ore.
20586		St. A.	Queen City	115.72	97.53	92.4	16.2	5.6	100		1881	Brewer, Me.	Newport, R. I.
20590		St. p.	Queen City	67.32	33.66	69.9	16.8	8.1			1883	Seattle, Wash.	Pt. Townsend, Wash.
20508		St. A.	Queen City	25.47	16.86	60.6	13.0	6.3			1889	Poughkeepsie, N. Y.	Albany, N. Y.
20601		St. p.	Queen City	150.03	150.03	140.0	33.3	4.6			1891	Columbus, Ga.	Apalachicola, Fla.
20582		St. A.	Queen Mab	19.77	9.89	51.6	13.4	4.0			1880	Tottenville, N. Y.	Berth Amboy, N. J.
20593		St. p.	Queen of the Lakes	153.24	138.12	108.0	19.0	5.7			1872	Wyandotte, Mich.	Marquette, Mich.
20584		St. A.	Queen of the West	818.84	625.00	215.0	32.6	16.4			1861	Bay City, Mich.	Cleveland, Ohio.
20521		St. A.	Quickstep	68.31	42.69	76.4	17.7	6.8	101		1864	New Brunswick, N. J.	Newark, N. J.
20558		St. A.	Quickstep	10.66	5.33	41.2	11.2	5.0			1869	Buffalo, N. Y.	Detroit, Mich.
20571		St. A.	Quickstep	21.66	11.89	62.0	16.6	5.0	30		1875	San Francisco, Cal.	Seattle, Wash.
20581		St. A.	Quickstep	134.23	88.21	114.6	19.3	8.5	130		1879	Noank, Conn.	New London, Conn.
20607		St. p.	Quickstep	60.31	66.31	100.0	20.5	4.0			1893	Dubuque, Iowa	Dubuque, Iowa.
6798		St. A.	Quito	1,394.96	1,296.17	264.0	36.2	21.7			1873	Bangor, Mich.	Cleveland, Ohio.
<b>R.</b>													
110855		St. p.	R. D. M.	30.11	28.43	63.0	28.0	3.2			1890	Lewisburg, Ark.	Memphis, Tenn.
110893		St. A.	R. Miller	70.75	41.39	68.3	17.0	6.2			1891	Astoria, Ore.	Astoria, Ore.
19677		St. A.	R. Prindiville	24.78	12.39	60.4	13.8	6.4			1893	Chicago, Ill.	Chicago, Ill.
110672		St. A.	R. A. Seymour, jr.	131.40	103.80	110.1	22.7	7.7	40		1882	Manitowoc, Wis.	Milwaukee, Wis.
110612		St. p.	R. A. Speed	210.13	140.57	124.0	22.0	4.2			1883	Pittsburg, Pa.	Paducah, Ky.
110297		St. p.	R. B. Hayes	164.19	82.10	134.0	21.0	7.5			1876	Sandusky, Ohio	Sandusky, Ohio.
76215		St. p.	R. B. Kendall	70.00	70.00	105.0	18.0	3.0			1881	Pittsburg, Pa.	Wheeling, W. Va.
110676		St. y.	R. C. Barkley	16.59	13.13	50.6	14.6	3.1			1885	Charleston, S. C.	Charleston, S. C.
110327		St. A.	R. C. Brittain	200.17	148.73	142.2	24.0	8.0	64		1877	Saugatuck, Mich.	Toledo, Ohio.
119718		St. p.	R. C. Gunter	565.34	337.30	153.0	28.0	4.0			1883	Chattanooga, Tenn.	Chattanooga, Tenn.
110692		St. p.	R. C. Henry	65.54	52.72	90.8	24.5	3.4			1892	Dublin, Ga.	Savannah, Ga.
110896		St. A.	R. C. Vest	162.59	96.30	100.2	23.8	12.2	350		1891	Athens, N. Y.	New York, N. Y.
110101		St. p.	R. E. Lee	223.46	212.29	175.0	32.5	4.5			1873	Mobile, Ala.	Mobile, Ala.
110833		St. p.	R. E. Lee	64.57	32.29	67.0	14.4	8.7			1891	Orange, Tex.	Galveston, Tex.
110860		St. A.	R. E. Schuck	1,867.97	1,523.67	285.7	41.5	19.1			1890	Cleveland, Ohio	Sandusky, Ohio.
110546		St. A.	R. F. Goodman	22.72	11.36	51.0	13.8	6.7			1882	Buffalo, N. Y.	Duluth, Minn.

<sup>1</sup> Formerly British ship *a* Aline.

<sup>2</sup> Formerly British *st. A.* Wells City.

<sup>3</sup> Formerly U. S. Lighthouse *st. p.* Putnam.

<sup>4</sup> Formerly *st. sbp.* Queen of the Pacific.

<sup>5</sup> Formerly *st. A.* David Ballentine.

<sup>6</sup> Formerly *st. p.* John Lomas.

<sup>7</sup> Estimated.



## MERCHANT STEAM VESSELS OF THE UNITED STATES—Continued.

Official No.	Signal letters.	Rig.	Name of vessel.	Gross tonnage.	Net tonnage.	Length.	Breadth.	Depth.	Nominal horse power.	Indicated horse power.	When built.	Where built.	Home port (where permanent document issues).
11045		St. s.	R. G. Davis	23.15	11.58	52.4	14.6	6.0			1891	Athens, N. Y.	Albany, N. Y.
11046		St. s.	R. G. Stewart	197.57	169.97	199.6	23.0	8.2	108		1878	Buffalo, N. Y.	Duluth, Minn.
11049		St. s.	R. G. Townsend	83.76	41.88	81.6	32.5	8.5	255		1882	Philadelphia, Pa.	Albany, N. Y.
11051		St. s.	J. H. Cook	17.47	8.74	45.7	12.0	5.6	45		1879	Cambridge, Md.	Baltimore, Md.
11052		St. s.	R. H. Howard	13.90	6.95	46.0	11.8	5.6			1882	Buffalo, N. Y.	Suspen. Bridge, N. Y.
11053		St. s.	R. H. Southgate	13.61	7.94	49.0	9.5	4.3			1888	Alexandria Bay, N. Y.	Ogdensburg, N. Y.
11054		St. s.	R. H. Wendenmann	34.03	20.00	48.0	15.8	7.0			1882	Buffalo, N. Y.	Port Huron, Mich.
11055		St. s.	R. H. Williams, jr.	51.90	25.95	62.5	21.5	7.9			1885	Newburg, N. Y.	New York, N. Y.
11056		St. s.	R. J. Barrett	109.63	54.82	84.0	21.5	10.2			1891	Athens, N. Y.	Do.
11057		St. s.	R. J. Gordon	186.81	143.91	163.6	24.5	8.2			1881	Marine City, Mich.	Chicago, Ill.
11058		St. s.	R. J. Hackett	1,129.22	921.76	211.2	32.5	19.2	600		1869	Cleveland, Ohio	Detroit, Mich.
11059		St. s.	R. J. Moran	75.74	37.87	70.0	19.1	9.1			1886	Athens, N. Y.	New York, N. Y.
11060		St. p.	R. J. Wheeler	140.17	140.17	126.0	26.2	3.0			1880	Bayton, Minn.	Dubuque, Iowa.
11061		St. p.	R. K. Hawley	27.24	13.62	53.0	14.5	5.6			1873	Cleveland, Ohio	Sandusky, Ohio.
11062		St. p.	R. L. Mabey	82.37	49.15	85.0	22.4	7.0			1854	Greenpoint, N. Y.	Jacksonville, Fla.
11063		St. p.	R. L. Myers	128.49	82.93	118.6	31.8	4.1			1885	Washington, N. C.	New York, N. Y.
11064		St. p.	R. M. Blackburn	146.27	119.58	116.0	32.0	4.6			1888	Pittsburg, Pa.	Pittsburg, Pa.
11065		St. p.	R. P. Easton	12.20	6.13	32.4	12.0	4.7	109		1875	Muskegon, Mich.	Grand Haven, Mich.
11066		St. p.	R. P. Elmore	114.47	67.24	67.2	18.0	7.5	109		1890	Astoria, Ore.	Astoria, Ore.
11067		St. p.	R. P. Fitzgerald	1,691.91	1,175.57	256.6	38.0	20.0			1887	Detroit, Mich.	Milwaukee, Wis.
11068		St. p.	R. P. Flower	14.60	9.71	53.6	6.6	3.4	15		1881	Watertown, N. Y.	Ogdensburg, N. Y.
11069		St. p.	R. P. Noble	12.98	6.49	44.3	11.3	5.0			1862	Buffalo, N. Y.	New York, N. Y.
11070		St. p.	R. R. Thompson	1,158.04	912.06	215.0	38.0	9.6			1878	The Dalles, Ore.	Portland, Ore.
11071		St. p.	R. S. Carter	37.10	18.55	56.0	16.3	7.0			1861	Buffalo, N. Y.	New York, N. Y.
11072		St. p.	R. T. Coles	260.83	194.01	118.0	24.6	4.2			1880	Kingston, Tenn.	Chattanooga, Tenn.
11073		St. s.	R. T. Roy	25.54	15.92	54.0	14.2	5.7			1891	Cleveland, Ohio	Port Huron, Mich.
11074		St. s.	R. T. Watets	23.37	12.60	54.5	14.5	5.6	65		1871	Philadelphia, Pa.	Norfolk, Va.
11075		St. s.	R. W. Burke	49.65	24.83	75.5	18.0	7.0	58		1873	do	New York, N. Y.
11076		St. s.	R. W. Burrows	29.61	14.81	61.8	13.6	5.3			1863	do	Albany, N. Y.
11077		St. s.	R. W. Currie	36.98	18.19	60.0	14.0	7.2			1882	Algonac, Mich.	Chicago, Ill.
11078		St. s.	R. Porter Lee	13.79	8.6.90	41.7	12.2	6.2	25		1881	Buffalo, N. Y.	Toledo, Ohio.
11079		St. s.	Rabboni	97.22	48.61	92.0	23.0	8.2	150		1865	San Francisco, Cal.	San Francisco, Cal.
11080		St. p.	Rackett	55.62	52.84	99.1	16.2	3.6			1883	Manchester, Ohio	Evansville, Ind.
11081		St. y.	Racquette	25.86	12.93	59.5	12.8	4.2			1880	Champlain, N. Y.	Albany, N. Y.
11082		St. y.	Railha	194.91	97.46	142.0	20.0	8.7			1881	Newburg, N. Y.	New York, N. Y.
11083		St. s.	Rainbow	15.91	7.96	46.9	12.5	4.6			1894	Erie, Pa.	Erie, Pa.
11084		St. s.	Rainier	103.08	51.54	84.1	20.9	9.7	1100		1887	Seattle, Wash.	St. Townsend, Wash.
11085		St. y.	Rajah	55.83	33.60	99.5	13.3	8.2	1250		1895	Braintree, Mass.	Boston, Mass.
11086		St. s.	Raleigh	260.89	205.69	119.1	23.2	8.2	129		1872	Pottsmouth, Va.	New York, N. Y.
11087		St. s.	Raleigh	593.25	391.92	169.0	30.2	16.0	999		1873	Baltimore, Md.	Do
11088		St. s.	Raleigh	1,205.93	1,164.99	227.3	34.0	15.0			1871	Cleveland, Ohio	Detroit, Mich.
11089		St. p.	Ralph	113.16	97.99	115.0	18.0	7.0			1887	Pittsburg, Pa.	Memphis, Tenn.
11090		St. s.	Ralph	42.05	21.03	69.0	15.2	4.6			1874	East Saginaw, Mich.	Port Huron, Mich.
11091		St. s.	Ralph Ross	93.49	82.19	97.0	24.0	8.5	200		1870	Philadelphia, Pa.	Bangor, Me.
11092		St. s.	Ralph M. Cooper	27.42	17.92	58.8	14.9	6.2			1893	Manitowoc, Wis.	Milwaukee, Wis.
11093		St. s.	Ramapo	69.12	31.56	80.0	18.5	9.0			1882	Brooklyn, N. Y.	New York, N. Y.
11094		St. s.	Rambler	53.17	26.59	75.3	17.7	6.4			1882	Tottenville, N. Y.	New Haven, Conn.
11095		St. s.	Rambler	15.06	7.81	40.0	12.9	5.5			1883	Baltimore, Md.	Wilmington, Del.
11096		St. s.	Rambler	22.07	11.04	41.7	11.0	2.6			1890	Memphis, Tenn.	Memphis, Tenn.
11097		St. s.	Rambler	34.46	17.23	53.0	16.0	7.5			1891	Tottenville, N. Y.	New York, N. Y.
11098		St. y.	Rambler	8.50	8.50	37.0	6.7	3.0			1891	Pittsburg, Pa.	Pittsburg, Pa.
11099		St. y.	RAMONA	57.07	28.54	95.0	13.5	7.4	382		1886	Newburg, N. Y.	Marquette, Mich.
11100		St. p.	Ramona	170.91	114.14	130.0	18.0	5.0			1892	Portland, Ore.	Portland, Ore.
11101		St. s.	Ramos	37.61	18.81	60.2	11.5	6.0			1876	Lake Charles, La.	Lake Charles, La.
11102		St. bge.	Ranocosa	150.87	122.50	95.8	22.5	8.5	40		1886	Wilmington, Del.	New York, N. Y.
11103		St. p.	Rand	191.30	147.10	119.1	25.7	9.4			1896	Manitowoc, Wis.	Milwaukee, Wis.
11104		St. p.	Randall	44.49	44.49	92.0	19.0	3.0			1889	Siox City, Iowa	St. Louis, Mo.
11105		St. s.	Random	26.62	13.31	59.0	12.0	5.7			1892	Boston, Mass.	Philadelphia, Pa.
11106		St. x.	Ranger	160.66	88.64	121.0	20.2	10.2			1882	Myrtle, Conn.	Greenport, N. Y.
11107		St. bge.	Ranger	84.87	69.24	86.5	22.2	5.5			1883	Wilmington, Del.	New York, N. Y.
11108		St. s.	Ranger	144.87	72.44	106.4	22.9	11.2	110	338	1887	North Bend, Ore.	Eureka, Cal.
11109		St. s.	Rapid Transit	104.40	62.33	98.0	36.5	7.4			1891	Port Hadlock, Wash.	Seattle, Wash.
11110		St. s.	Rappahannock	2,380.80	1,911.37	308.1	42.5	21.2			1895	West Bay City, Mich.	Port Huron, Mich.
11111		St. s.	Raritan	160.83	150.63	108.0	22.6	7.6			1858	Wilmington, Del.	Trenton, N. J.
11112		St. p.	Raritan	17.79	11.43	47.6	12.4	5.2			1875	Staten Island, N. Y.	Machias, Me.
11113		St. p.	Rattler	52.08	40.56	76.0	19.6	4.0			1884	Ainaworth, Wash.	Portland, Ore.
11114		St. p.	Ravenna	154.70	154.70	122.6	22.0	4.0			1889	Stillwater, Minn.	St. Paul, Minn.
11115		St. p.	Raymond	20.11	10.66	52.0	14.4	5.0	25		1885	Hartford, Conn.	Hartford, Conn.
11116		St. p.	Raymond	67.02	45.16	102.6	22.0	3.0			1893	Nashville, Tenn.	Louisville, Ky.
11117		St. p.	Raymond Horner	688.58	688.58	185.0	45.1	6.7			1882	Pittsburg, Pa.	Pittsburg, Pa.
11118		St. bhp.	Reading	1,283.08	910.38	248.4	37.1	18.3	166		1874	Philadelphia, Pa.	Philadelphia, Pa.
11119		St. s.	Reba	36.41	18.21	69.0	15.4	7.2	50		1872	Camden, N. J.	New York, N. Y.
11120		St. s.	Rebecca	39.44	19.72	67.0	14.0	6.7	48		1874	do	Philadelphia, Pa.
11121		St. p.	Rebecca C.	15.65	10.21	60.0	18.9	2.3			1883	South Beach, Ore.	Yaquina, Ore.

† Formerly st. s. E. H. Miller.

† Estimated

## MERCHANT STEAM VESSELS OF THE UNITED STATES—Continued.

Official No.	Signal letters.	Rig.	Name of vessel.	Gross tonnage.	Net tonnage.	Length.	Breadth.	Depth.	Nominal horse power.	Indicated horse power.	When built.	Where built.	Home port (where permanent document issued).
						Feet.	Feet.	Feet.					
110083		St. s.	Rebel	28.99	14.80	54.0	14.6	7.8			1871	Buffalo, N. Y.	Chicago, Ill.
110667		St. s.	Record	59.72	30.23	68.4	17.0	8.0			1874	Cleveland, Ohio.	Duluth, Minn.
110706		St. s.	Red Ash	117.39	58.70	92.6	22.0	9.6	1150		1888	Brooklyn, N. Y.	New York, N. Y.
111067		St. p.	Red Bluff	246.15	185.93	150.5	33.0	3.2	140	160	1894	Sacramento, Cal.	San Francisco, Cal.
110578		St. s.	Red Cloud	40.37	20.18	65.2	15.6	8.7			1882	Buffalo, N. Y.	Cleveland, Ohio.
111023		St. s.	Redwing	19.65	10.72	50.0	12.4	5.7			1893	New Berlin, Fla.	Jacksonville, Fla.
110780		St. p.	Rees Pritchard	196.20	196.20	150.3	31.0	3.3			1890	Madison, Ind.	Memphis, Tenn.
110208		St. s.	Reliance	14.69	7.35	46.0	11.0	5.0					New York, N. Y.
110987		St. s.	REFUGEE	33.25	23.00	54.2	15.0	6.9	160		1892	Wilmington, Del.	Do.
110948		St. s.	Regis	91.66	45.81	76.5	19.5	8.6	200		1891	Camden, N. J.	Savannah, Ga.
110935		St. p.	Regulator	434.18	334.88	182.0	28.0	6.5			1891	The Dalles, Ore.	Portland, Ore.
21539		St. s.	Reindeer	43.25	21.63	64.5	15.0	7.0	61		1867	Philadelphia, Pa.	New York, N. Y.
110497		St. p.	Reindeer	496.33	325.51	168.0	27.0	8.8			1881	Albany, Vt.	Burlington, Vt.
110785		St. p.	Reindeer	130.66	130.66	125.0	23.0	3.3			1888	Dubuque, Iowa	Rock Island, Ill.
110817		St. p.	Reindeer	8.91	7.83	45.0	10.8	3.0			1889	Pemberton Ferry, Fla.	Cedar Keys, Fla.
110892		St. p.	Reindeer	7.21	6.48	32.9	8.9	3.1	143		1890	Kissimmee, Fla.	Tampa, Fla.
21901		St. bge.	Reliance	98.65	70.74	99.9	22.6	7.5			1870	Philadelphia, Pa.	New York, N. Y.
205991		St. s.	Reliance	75.01	37.51	84.0	18.0	8.0	75		1881	Camden, N. J.	Philadelphia, Pa.
110110		St. s.	Reliance	75.53	38.70	85.2	20.8	8.5	60		1873	Greenport, N. Y.	Providence, R. I.
110583		St. s.	Reliance	66.40	62.94	90.4	19.0	7.5			1881	Wilmington, Del.	Beaufort, S. C.
110678		St. p.	Reliance	70.31	70.31	126.0	21.5	4.2			1885	Portsmouth, Ohio	Cincinnati, Ohio.
110842		St. s.	Reliance	94.21	47.11	92.2	21.2	10.5	45	250	1880	Benicia, Cal.	San Francisco, Cal.
110878		St. s.	RELIANCE	69.56	47.06	96.0	20.2	10.9			1890	Dubuque, Iowa	St. Louis, Mo.
21170		St. s.	Relief	53.63	26.87	66.5	15.8	6.8	56		1864	Bought of United States	Charleston, S. C.
21644		St. p.	Relief	145.94	119.66	99.0	24.5	5.2	60		1864	Stockton, Cal.	San Francisco, Cal.
91036		St. s.	Relief	34.33	20.61	71.5	16.7	3.2			1878	Chicago, Ill.	Chicago, Ill.
110527		St. s.	Relief	22.45	11.22	63.0	16.2	4.5	60		1882	Philadelphia, Pa.	Philadelphia, Pa.
110655	K. C. S. M.	St. s.	Relief	204.27	102.14	112.0	22.5	12.6	45		1884	do	San Francisco, Cal.
110706		St. s.	Relief	16.22	14.17	63.0	9.6	6.6			1844	Camden, N. J.	Trenton, N. J.
110886		St. s.	Relief	219.61	112.36	112.7	24.0	12.1	600		1881	Philadelphia, Pa.	Norfolk, Va.
111081		St. p.	Relief	248.31	157.54	140.0	25.5	4.0			1895	Pittsburg, Pa.	Pittsburg, Pa.
110250		St. c. bt.	Remington	110.96	82.87	97.0	17.5	9.9	60		1875	Ihon, N. Y.	Norfolk, Va.
80339		St. p.	Remora	49.21	49.21	86.6	21.2	3.4			1872	Kelthsburg, Ill.	Burlington, Iowa.
806		St. s.	Renovator	310.63	249.70	133.2	24.2	8.5			1865	New York, N. Y.	New York, N. Y.
110857		St. y.	Riposo	23.83	14.92	58.0	11.6	7.8			1890	Bristol, R. I.	Do.
21439		St. p.	Republic	630.27	388.31	146.0	33.3	11.4	145		1863	Greenpoint, N. Y.	Do.
110352		St. p.	Republic	1,285.02	978.13	272.9	37.9	10.8	900		1878	Wilmington, Del.	Philadelphia, Pa.
110865		St. s.	REPUBLIC	2,316.58	1,877.73	291.8	46.2	21.2			1890	Cleveland, Ohio.	Marquette, Mich.
111009		St. p.	Resaca	80.92	127.0	118.0	4.0				1892	Rome, Ga.	Mobile, Ala.
21443		St. s.	Rescue	153.07	76.84	103.5	20.0	12.0			1864	Philadelphia, Pa.	New York, N. Y.
21535		St. s.	Rescue	20.80	10.40	52.1	11.0	5.5	42		1864	do	Do.
110228		St. s.	Rescue	172.28	86.14	104.0	26.0	12.1	300		1875	San Francisco, Cal.	San Francisco, Cal.
110506		St. p.	Rescue	135.40	135.40	126.0	24.3	3.7			1881	Pittsburg, Pa.	Pittsburg, Pa.
110630		St. p.	Rescue	130.03	130.03	121.0	26.8	3.4			1884	St. Louis, Mo.	Louisville, Ky.
110688		St. s.	Rescue	37.70	18.85	60.0	15.5	6.2			1885	Burlington, Vt.	Ogdensburg, N. Y.
110691		St. s.	Rescue	75.43	37.72	79.2	19.0	9.0	1200		1880	Camden, N. J.	Philadelphia, Pa.
110749		St. p.	Rescue	15.74	7.87	65.0	15.0	2.1			1887	Parkersburg, W. Va.	Wheeling, W. Va.
110920		St. s.	Rescue	46.56	23.28	69.0	16.6	7.4			1891	Baltimore, Md.	Baltimore, Md.
110512		St. p.	Rescue No. 2	75.03	44.13	95.0	20.0	7.2			1881	Metropolis, Ill.	Evansville, Ind.
21081		St. s.	Resolute	71.26	35.63	85.0	16.8	7.9	80				Bath, Me.
85242		St. p.	Resolute	426.74	426.74	174.0	33.0	6.0			1872	Pittsburg, Pa.	Pittsburg, Pa.
110493		St. s.	Resolute	120.44	60.47	101.0	22.0	9.6			1881	Fly Mountain, N. Y.	New Haven, Conn.
110510		St. p.	Resolute	207.78	207.78	139.0	29.0	3.9			1882	Pittsburg, Pa.	New Orleans, La.
110635		St. p.	Resolute	302.49	242.66	134.7	29.0	5.5	250		1884	Benicia, Cal.	San Francisco, Cal.
110747		St. s.	Resolute	91.56	44.92	104.0	23.5	10.8	1350		1867	Mill No. 4, Ore.	Yanbu, a, Ore.
110768		St. s.	Resolute	25.63	13.46	58.0	12.8	4.7			1866	Kennebunk Port, Me.	Boston, Mass.
110059		St. s.	Restless	59.45	29.73	84.5	18.4	7.7			1872	Philadelphia, Pa.	New York, N. Y.
110248		St. s.	Restless	53.02	26.81	75.9	16.0	6.0	100		1875	New Orleans, La.	New Orleans, La.
110729	K. D. Q. T.	St. y.	Restless	104.87	52.44	115.6	16.0	8.5	500		1887	Astoria, Ore.	Rochester, N. Y.
110844		St. p.	Restless	27.57	18.75	43.3	11.9	5.2			1889	Marcus Hook, Pa.	Pt. Townsend, Wash.
110487		St. p.	Return	109.26	109.26	114.7	20.7	3.3			1881	Bakers Landing, W. Va.	Pittsburg, Pa.
110378		St. s.	Reuben Foster	16.72	8.36	46.7	12.0	5.5	85		1878	Baltimore, Md.	Baltimore, Md.
110699	K. D. J. P.	St. y.	Rewa	159.30	111.46	137.7	20.5	8.5	150		1886	Brooklyn, N. Y.	New York, N. Y.
110437		St. s.	Reverie	142.60	78.00	160.4	27.5	6.0			1880	Boston, Mass.	Boston, Mass.
110883	K. H. T. R.	St. y.	Reverie	92.15	63.48	112.1	16.7	8.7			1890	Greenpoint, N. Y.	New York, N. Y.
111030		St. p.	Rex	193.82	141.98	126.0	24.0	2.0			1891	Pittsburg, Pa.	Pittsburg, Pa.
111039		St. y.	Rex	10.88	6.63	57.5	7.8	2.9			1893	Brooklyn, N. Y.	Baltimore, Md.
111082		St. s.	Rhocean	16.30	16.30	57.9	12.0	3.9			1885	South Haven, Mich.	Grand Haven, Mich.
110641		St. s.	Rhoda Emily	875.27	623.59	160.1	32.0	19.8			1884	Tranton, Mich.	Detroit, Mich.
56488		St. s.	Rhoda Stewart	447.15	353.69	138.8	29.4	19.9			1873	Algonac, Mich.	Port Huron, Mich.
110519		St. p.	Rhode Island	2,886.20	2,386.72	352.2	46.2	16.4	500		1882	Goosack, Conn.	Providence, R. I.
110861		St. s.	Rialto	19.33	14.26	48.9	12.4	5.4			1890	Greenport, N. Y.	Greenport, N. Y.
110174		St. p.	Richard Borden	892.95	673.71	203.9	23.0	10.0			1874	Bulls Ferry, N. J.	Fall River, Mass.
110385	J. S. P. L.	St. s.	Richard Holyoke	181.81	80.94	115.6	24.3	11.8	125		1877	Seabeck, Wash.	Pt. Townsend, Wash.

1 Formerly st. s. Anna.

2 Formerly st. s. Michael Brand.

3 Formerly st. p. W. D. Smith.

4 Formerly st. s. Artisan.

5 Formerly \*st. p. George Lysis.

† Estimated.

## MERCHANT STEAM VESSELS OF THE UNITED STATES—Continued.

Official No.	Signal letters.	Rig.	Name of vessel.	Gross tonnage.	Net tonnage.	Length.	Breadth.	Depth.	Nominal horse power.	Indicated horse power.	When built.	Where built.	Home port (where permanent document issued).
60502		St. a.	Richard Martin	299.75	278.28	143.8	24.0	9.2			1876	Sebawaing, Mich.	Detroit, Mich.
110971	K. L. G. F.	St. a.	Richard Peck	2,906.18	1,810.42	301.3	48.0	17.8	14,000		1892	Wilmington, Del.	New Haven, Conn.
21391	H. W. Q. F.	St. p.	Richard Stockton	1,018.14	870.88	255.0	29.7	8.0			1852	do	Philadelphia, Pa.
21392		St. a.	Richard Wilton	351.73	301.82	165.5	21.0	8.2	145		1855	Philadelphia, Pa.	Do.
110775		St. s.	Richard H. Vandercar	25.20	15.47	56.6	14.4	6.2			1888	New Baltimore, N. Y.	Albany, N. Y.
110690		St. c. bt.	Richard K. Fox	131.83	105.71	95.2	17.8	9.0			1885	Lockport, N. Y.	New York, N. Y.
110693		St. s.	Richard K. Fox	10.80	8.62	38.5	10.3	4.8			1891	New York, N. Y.	Do.
110691		St. s.	Richard R. Endress	31.05	15.53	60.5	16.0	6.7	39		1885	Mantitowoc, Wis.	Marquette, Mich.
110692		St. s.	Richard W. Law	113.62	60.81	70.3	20.2	6.0			1888	New Haven, Conn.	New Haven, Conn.
21871		St. bge.	Richmond	67.83	43.49	78.0	20.2	2.8	19		1893	Chester, Pa.	Camden, N. J.
110696	J. M. R. W.	St. ship.	Richmond	1,437.96	1,101.71	266.0	30.0	21.6			1873	Wilmington, Del.	New York, N. Y.
110788		St. a.	Richmond	21.44	15.05	60.2	12.0	3.7			1888	Saugatuck, Mich.	Grand Haven, Mich.
110692		St. p.	Richmond	865.57	648.59	205.0	66.2	11.3		352	1890	Baltimore, Md.	Baltimore, Md.
111029		St. a.	Richmond	11.18	6.44	45.8	10.9	3.8	40		1893	Chicago, Ill.	Galveston, Tex.
110977		St. s.	Ridgewood	48.85	29.70	58.0	17.5	7.4			1891	Athens, N. Y.	New York, N. Y.
110929		St. c. bt.	Ridgway	135.47	107.67	95.0	17.8	9.2			1893	Buffalo, N. Y.	Buffalo, N. Y.
110404		St. a.	Ridgway Park	48.85	43.99	79.4	23.5	8.8		100	1891	Wilmington, Del.	New York, N. Y.
110692		St. a.	Right Arm	27.25	137.48	124.4	27.0	10.5			1891	Athens, N. Y.	New Bedford, Mass.
110825		St. bge.	Rigleader	76.41	69.64	87.4	18.0	7.0			1889	Alexandria Bay, N. Y.	Cape Vincent, N. Y.
110603	J. S. D. V.	St. ship.	Rio Grande	3,596.19	2,047.92	289.5	39.2	21.6	490		1876	Chester, Pa.	New York, N. Y.
110182		St. a.	Ripple	37.28	32.50	62.5	12.6	4.1	20		1874	Guilford, Conn.	Do.
110122		St. s.	Ripple	85.57	42.79	118.0	18.7	5.8	70		1886	Northport, N. Y.	Do.
110536		St. y.	Ripple	15.25	9.05	43.7	11.1	4.1	125		1883	Noank, Conn.	Newport, R. I.
110758		St. a.	Ripple	39.20	18.10	48.0	16.2	5.2	50		1887	South Norwalk, Conn.	Bridgeport, Conn.
110965		St. p.	Rival	20.29	13.15	66.0	14.5	8.8	50		1893	Stockton, Cal.	San Francisco, Cal.
110431	J. T. C. K.	St. y.	Rival	71.24	43.78	86.2	16.8	4.9	190		1878	Brooklyn, N. Y.	New York, N. Y.
110792		St. a.	Rival	296.11	203.25	139.0	32.0	10.2	100	250	1888	San Francisco, Cal.	San Francisco, Cal.
14943		St. p.	River Belle	121.12	60.56	138.9	21.0	7.2			1816	New York, N. Y.	New York, N. Y.
110429		St. a.	River Belle	6.19	6.19	34.2	8.6	4.0			1881	Bangor, Me.	Bath, Me.
21455	H. Q. J. S.	St. p.	River Queen	578.37	426.37	181.1	28.5	9.0	400		1864	Kew-Fort, N. J.	Washington, D. C.
21456		St. s.	River Queen	82.26	41.13	82.9	17.0	7.0	50		1866	Marine City, Mich.	Chicago, Ill.
21650		St. p.	Riverside	51.90	30.81	55.0	20.0	5.7			1870	Esopus, N. Y.	Albany, N. Y.
110978		St. a.	Riverside	133.82	102.99	114.3	25.1	8.8	50		1872	Detroit, Mich.	Detroit, Mich.
110538		St. s.	Riverside	72.62	41.49	85.5	17.5	5.5	125		1881	Philadelphia, Pa.	Philadelphia, Pa.
110909		St. p.	Riverside	2.94	25.94	70.0	20.0	4.0			1891	Moulton, Ind.	Cincinnati, Ohio.
110965		St. a.	Riverside	57.00	72.13	75.3	20.0	5.9	100		1885	Wilmington, Del.	New York, N. Y.
110974		St. a.	Riverside	124.50	92.11	84.5	19.0	6.3			1892	Buffalo, N. Y.	Buffalo, N. Y.
21684		St. s.	Rivonoke	453.59	265.67	164.6	27.4	9.3	713		1871	Wilmington, Del.	Chicago, Ill.
110635	J. V. T. N.	St. ship.	Rivonoke	2,354.28	1,654.53	297.0	40.5	19.4			1882	Chester, Pa.	New York, N. Y.
110717		St. s.	Roberts	48.59	21.18	75.5	18.2	7.5	50	100	1887	San Francisco, Cal.	Yaquna, Oreg.
110163		St. s.	Robbie Dunham	34.29	17.10	55.4	10.6	6.3			1887	Chicago, Ill.	Chicago, Ill.
110721		St. p.	Robert	42.40	32.73	71.9	21.7	3.0	130		1894	Rutland, Fla.	Cedar Keys, Fla.
110722		St. a.	Robert	31.31	21.60	71.0	13.3	4.4			1888	Mount Clemens, Mich.	Detroit, Mich.
110229		St. s.	Robert Boyd	33.92	10.60	57.5	15.0	5.9			1882	East Saginaw, Mich.	Port Huron, Mich.
110462		St. a.	Robert Burnett	35.98	27.54	72.0	17.4	7.0			1881	Newburg, N. Y.	New York, N. Y.
110543		St. p.	Robert Dodds	128.61	128.61	128.5	25.0	5.7			1882	South Stillwater, Minn.	Burlington, Iowa.
110497		St. s.	Robert Downey	25.35	12.68	52.7	14.7	6.8			1893	Buffalo, N. Y.	Buffalo, N. Y.
21774		St. a.	Robert Dunbar	11.60	5.80	42.7	11.8	5.5			1867	do	Do.
21894		St. p.	Robert Emmett	32.08	18.61	65.0	16.0	5.5	40		1890	Kaline, Wis.	Port Huron, Mich.
110871		St. p.	Robert Emmett	35.42	35.42	75.0	19.0	7.8			1890	Wellsville, Ohio.	Wheeling, W. Va.
110456		St. p.	Robert Garrett	437.80	373.64	127.7	42.0	10.8			1881	Baltimore, Md.	Baltimore, Md.
110760		St. p.	ROBERT GARRICK	1,124.72	1,124.30	225.2	42.0	14.0		1,200	1884	do	New York, N. Y.
110972		St. s.	Robert Hadton	67.84	43.02	83.7	18.2	9.2			1892	Athens, N. Y.	Do.
110295		St. p.	Robert Harris	36.77	36.77	68.2	14.0	4.5			1879	Burlington, Iowa.	La Crosse, Wis.
110443		St. a.	Robert Holland	423.92	339.99	156.0	30.0	14.4			1872	Marine City, Mich.	Port Huron, Mich.
111044		St. p.	Robert Jenkins	242.36	147.61	132.0	22.0	4.4			1893	Pittsburg, Pa.	Pittsburg, Pa.
110429		St. a.	Robert Lockhart	137.63	69.82	124.0	22.8	10.0			1880	Newburg, N. Y.	Perth Amboy, N. J.
110574	K. J. G. C.	St. s.	Robert Mills	1,790.50	1,522.17	250.0	40.2	20.2		800	1888	Buffalo, N. Y.	Buffalo, N. Y.
110755		St. bge.	Robert McCoy	101.77	69.07	93.6	17.6	7.3			1887	Tuckerton, N. J.	Norfolk, N. Y.
111050		St. s.	Robert Pettis	31.30	20.52	45.9	18.8	5.1			1893	New Haven, Conn.	Providence, R. I.
110103		St. a.	Robert Robinson	51.56	27.28	74.0	18.0	8.5			1872	Philadelphia, Pa.	New York, N. Y.
110770		St. c. bt.	Robert Rogers	142.03	111.73	92.8	17.8	9.0		140	1888	Lockport, N. Y.	Do.
21710		St. a.	Robert Tarrant	41.48	20.74	50.0	14.0	7.9			1868	Chicago, Ill.	Chicago, Ill.
110146		St. a.	Robert Turner	34.56	20.95	73.0	13.9	6.0		85	1873	Baltimore, Md.	Mobile, Ala.
110518		St. a.	Robert Wallace	1,189.56	905.38	209.4	36.2	17.9			1882	Cleveland, Ohio.	Cleveland, Ohio.
110491		St. a.	Robert A. Packer	921.04	770.91	209.0	33.8	16.1		700	1881	Bay City, Mich.	Buffalo, N. Y.
110541		St. a.	Robert A. Packer	149.86	74.93	118.6	22.2	10.4			1882	Newburg, N. Y.	Perth Amboy, N. J.
110625		St. p.	Robert B. Carson	27.59	27.59	70.0	18.0	3.6			1884	Evansville, Ind.	Louisville, Ky.
110778		St. a.	Robert C. White	335.82	267.08	141.0	30.0	10.6			1888	Gibraltar, Mich.	Grand Haven, Mich.
110449		St. s.	Robert E. Lee	56.18	28.09	69.7	17.0	4.5	27		1880	Philadelphia, Pa.	Richmond, Va.
111051		St. a.	Robert E. Petty	60.51	30.26	87.3	18.1	7.8			1894	Trenton, N. Y.	New York, N. Y.
110536		St. a.	Robert H. Cook	157.82	78.81	102.0	21.0	9.8			1882	Buffalo, N. Y.	Pittsburg, N. Y.
110841		St. a.	Robert H. Hobard	68.49	32.76	68.8	18.4	10.0			1889	do	Buffalo, N. Y.

Formerly st. y. { a Rival  
b Inanda.

Formerly st. p. { a Cricket  
b L. Boardman.

Formerly st. a. { a Robert Emmett,  
b U. S. Engineer Dept. Colonel Grubb.

{ a Naptha,  
b Estimated.

## MERCHANT STEAM VESSELS OF THE UNITED STATES—Continued.

Official No.	Signal letters.	Rig.	Name of vessel.	Gross tonnage.	Net tonnage.	Length.	Breadth.	Depth.	Nominal horse power.	Indicated horse power.	When built.	Where built.	Home port (where permanent document issues).
110787		St. s.	ROBERT H. RATHBUN	199.63	99.82	121.6	26.4	11.2	600		1888	Newburg, N. Y.	Perth Amboy, N. J.
110831	K. G. M. L.	St. s.	Robert H. Sayre	140.43	70.22	95.9	23.6	11.3			1889	Brooklyn, N. Y.	New York, N. Y.
110790		St. s.	Robert L. Fayer	1,810.67	1,451.18	281.1	41.4	20.0			1888	West Bay City, Mich.	Buffalo, N. Y.
110114		St. s.	Robert R. Kirkland	74.29	41.48	86.3	18.8	7.8	308		1871	Baltimore, Md.	Wilmington, Del.
110742		St. s.	Robert R. Rhodes	1,576.23	1,286.72	246.0	40.0	19.3	700		1887	Cleveland, Ohio.	Cleveland, Ohio.
110900		St. s.	Robert S. Bradley	121.90	60.95	83.0	20.0	10.4	200		1892	Camden, N. J.	Boston, Mass.
110690		St. s.	Rob Roy	14.76	7.38	48.5	12.6	4.8		67	1886	Ashtabula, Ohio	Detroit, Mich.
1136.9		St. p.	Rob Roy	70.93	70.93	100.0	19.4	3.7			1875	La Fayette, Ind.	Cincinnati, Ohio.
110873		St. s.	Rob E. Goodill	17.10	8.58	48.7	13.0	4.5	35		1890	Erie, Pa.	Cleveland, Ohio.
110438		St. s.	Rochester	2,220.05	2,046.30	266.9	48.4	16.0	690		1880	Buffalo, N. Y.	Buffalo, N. Y.
110770		St. s.	Rochester	118.18	59.09	90.0	22.2	9.8	300		1860	Philadelphia, Pa.	New York, N. Y.
65951		St. s.	Roch Harbor	87.90	39.23	50.4	15.6	6.1			1888	Tweona, Wash.	Seattle, Wash.
110880		St. p.	Rockaway	520.83	391.73	150.0	32.0	10.5	400		1879	Wilmington, Del.	New York, N. Y.
110444		St. s.	Rockaway	34.17	17.09	61.0	16.9	6.2	70		1880	San Francisco, Cal.	San Francisco, Cal.
110589		St. s.	Rockaway	92.48	62.24	79.5	25.5	7.7			1883	Rockaway, N. Y.	Newark, N. J.
110791		St. p.	Rockaway	18.58	16.34	60.3	18.0	2.2	20		1888	Far Rockaway, N. Y.	New York, N. Y.
110238		St. y.	Rockland	13.00	7.58	63.0	13.2	3.8	27		1875	Philadelphia, Pa.	Philadelphia, Pa.
110591		St. s.	Rockland	135.00	79.24	98.9	16.6	6.7			1883	Boston, Mass.	Boston, Mass.
110767		St. p.	Rockland	393.00	504.50	120.4	31.7	9.7	1130		1888	Athens, N. Y.	New York, N. Y.
110584		St. p.	Rockwood	226.20	150.52	130.0	25.0	4.0			1882	Kingston, Tenn.	Chattanooga, Tenn.
21306		St. s.	Rolla	49.80	24.90	63.4	20.2	6.3			1871	Bought of United States	Mobile, Ala.
110935		St. s.	Rolla	105.98	52.99	92.7	20.5	10.7			1891	Brooklyn, N. Y.	New York, N. Y.
95642		St. s.	Roman	29.12	11.56	50.6	16.2	5.8	45		1881	Philadelphia, Pa.	Baltimore, Md.
110632		St. s.	ROMAN	2,348.43	1,875.23	296.2	41.0	21.1			1891	Cleveland, Ohio.	Cleveland, Ohio.
110815		St. s.	Romeo	61.09	44.12	70.8	17.0	6.7			1889	West Bay City, Mich.	Chicago, Ill.
110677		St. s.	Rondout	42.61	21.26	70.3	14.0	8.5			1884	Rondout, N. Y.	New York, N. Y.
10901		St. p.	Rosa	41.85	54.75	106.2	20.5	6.4			1853	New York, N. Y.	Do.
110878		St. s.	Rosa B.	64.01	41.85	82.6	15.8	2.0			1895	Farmerville, La.	New Orleans, La.
110846		St. s.	Rosa Bland	64.01	64.01	113.2	22.8	4.4			1889	Little Rock, Ark.	Do.
110922	K. L. Q. F.	St. s.	Rosalia	318.51	229.63	130.5	27.0	10.0			1893	Alameda, Cal.	Seattle, Wash.
110662		St. s.	Rosalia B.	18.74	9.37	61.0	14.0	4.5			1853	Detroit, Mich.	Detroit, Mich.
110835		St. s.	Rosolino	38.73	19.37	61.0	11.0	6.8			1889	Saugatuck, Mich.	Chicago, Ill.
110138		St. s.	Rose	10.91	5.47	47.6	11.4	4.7	12		1871	Maumee, Ohio	Marquette, Mich.
110234		St. s.	Rose	46.50	23.29	65.0	14.7	4.9			1867	Sitka, Alaska	Sitka, Alaska.
110734		St. p.	Rosabelle	10.38	6.55	44.0	8.8	3.0	14		1877	Baltimore, Md.	Boston, Mass.
110219		St. p.	Rosbud	289.49	286.49	177.4	31.3	3.0			1877	Pittsburg, Pa.	Omaha, Neb.
110329		St. p.	Rosdate	938.65	677.88	216.0	34.2	10.0	100		1874	Norfolk, Va.	Bridgeport, Conn.
110040		St. p.	Rosdale	174.06	174.06	140.0	30.0	3.7			1884	Ashland, Ky.	Evansville, Ind.
111052		St. p.	Rose Ada	72.15	36.08	54.3	16.3	2.0			1893	Kosmossee, Fla.	Tampa, Fla.
110834		St. p.	Rose Hogan	35.58	17.79	56.0	15.5	6.6	50		1889	Philadelphia, Pa.	Philadelphia, Pa.
21130		St. p.	Rose Standish	392.03	294.90	151.1	27.4	8.1			1863	Brooklyn, N. Y.	Galais, Me.
110813		St. p.	Rose M. Stokoe	57.20	50.54	93.0	10.0	4.8			1888	Brookwick, La.	Beahear, La.
110605		St. p.	Roseville	21.82	21.82	78.0	24.0	2.2			1891	Ozark, Ark.	Memphis, Tenn.
21415		St. s.	Roslyn	172.97	128.08	107.5	29.0	8.8			1861	Glenwood, N. Y.	New York, N. Y.
110724		St. s.	Roswell P. Flower	1,593.40	1,165.48	264.0	38.1	17.7			1887	Milwaukee, Wis.	Milwaukee, Wis.
110733		St. s.	Roumania	1,837.02	1,441.64	273.5	39.5	22.1			1887	West Bay City, Mich.	Cleveland, Ohio.
110874	K. H. P. F.	St. p.	Rover	995.28	558.53	210.4	32.4	14.3		1,000	1881	Glasgow, Scotland	Shelburne, Miss.
111021		St. p.	Rover	53.07	53.07	100.0	18.0	3.5	150		1893	Catholbsburg, Ky.	Cincinnati, Ohio.
110863		St. p.	Rowena Lee	357.84	357.84	169.5	35.0	4.5			1890	Jeffersonville, Ind.	Memphis, Tenn.
110034		St. s.	Roy	88.26	50.49	79.0	17.5	9.0			1884	Marine City, Mich.	Toledo, Ohio.
110735		St. s.	Roy Lynds	64.19	64.19	87.0	25.0	3.6			1887	Jeffersonville, Ind.	Kansas City, Mo.
110669		St. p.	Roy No. 2	44.44	22.22	47.0	16.0	7.6	120		1892	Poplin, Mo.	Memphis, Tenn.
110661		St. s.	Royal	44.82	44.82	86.6	24.0	3.0			1884	Herrmann, Mo.	St. Louis, Mo.
110737		St. s.	Royal	20.06	10.48	51.6	13.7	5.5			1887	Brooklyn, N. Y.	New York, N. Y.
110898		St. s.	Royal	59.07	29.54	75.0	20.6	8.2	20		1891	Benicia, Cal.	San Francisco, Cal.
110909		St. p.	Royal	581.53	396.99	163.6	30.6	6.6			1891	Evansville, Ind.	Evansville, Ind.
110249		St. p.	Royal Arch	27.03	10.31	51.5	14.5	6.2	30		1874	Baltimore, Md.	Savannah, Ga.
110520		St. s.	Royal J. Cram	19.57	9.79	50.0	12.0	7.0			1882	East Saginaw, Mich.	Port Huron, Mich.
110480		St. s.	Rube Richards	815.87	594.32	175.2	33.3	17.7	800		1881	Manitowoc, Wis.	Cleveland, Ohio.
110412		St. p.	Ruby	17.94	12.18	53.0	10.2	3.9	10		1880	St. Simon Island, Ga.	Brunswick, Ga.
110470		St. s.	Ruby	54.22	54.22	105.0	23.0	4.2			1880	De Soto, Wis.	Dubuque, Iowa.
110531		St. y.	Ruby	9.60	7.92	47.0	8.5	3.9	12		1882	Philadelphia, Pa.	New York, N. Y.
110728		St. s.	Ruby	33.32	16.66	54.8	14.1	6.2	25		1888	Saugatuck, Mich.	Chicago, Ill.
110818		St. s.	Ruby	17.00	12.78	51.4	14.2	4.9			1889	Maumee, Mich.	Grand Haven, Mich.
111033		St. p.	Ruby	20.15	17.87	55.0	16.0	2.5			1892	Henderson, Ky.	Evansville, Ind.
110769		St. s.	Ruel Rowe	147.85	73.93	81.5	20.0	7.4			1887	Stratford, Conn.	New Haven, Conn.
110476		St. s.	Rufus P. Ranney	1,392.49	1,169.76	247.6	36.3	17.9	1,716		1881	Cleveland, Ohio	Cleveland, Ohio.
21529		St. s.	Ruggles	163.79	133.36	123.7	17.7	7.1	36		1858	Buffalo, N. Y.	New York, N. Y.
110870		St. s.	Runaway	12.18	6.40	40.2	11.7	3.0			1890	Bordentown, N. J.	Trenton, N. J.
111065		St. s.	Rung Bros.	18.42	9.21	50.7	8.7	2.8			1894	Buffalo, N. Y.	Buffalo, N. Y.
110828		St. p.	Rush	127.40	127.40	117.0	36.0	3.2			1889	Jeffersonville, Ind.	Louisville, Ky.
110147		St. p.	Russell Hinckley	327.79	327.79	108.8	42.6	5.6			1873	Madison, Ind.	Evansville, Ind.

\* Formerly st. p. Samuel Born.

\* Formerly st. s. Harry Lynn.

\* Formerly U. S. st. s. Hyacinth.

\* Formerly st. p. Henry V. Lealey.

\* Formerly st. p. George Burkbeck, jr.

\* Formerly British st. s. Marco Aurelio.

† Estimated.

## MERCHANT STEAM VESSELS OF THE UNITED STATES—Continued.

Official No.	Signal letters.	Rig.	Name of vessel.	Gross tonnage.	Net tonnage.	Length.	Breadth.	Depth.	Nominal horse power.	Indicated horse power.	When built.	Where built.	Home port (where permanent documents issued).
						Feet.	Feet.	Feet.					
110472		St. a.	Russell Sage	1,224.25	1,104.75	218.0	32.8	13.4			1881	Buffalo, N. Y.	Detroit, Mich.
110433	K. J. F. G.	St. a.	<i>Avonia</i>	1,501.77	1,334.57	231.7	35.7	13.3	502		1872	do	Buffalo, N. Y.
110744		St. a.	Rustler	30.65	15.33	53.0	13.4	4.0			1887	Hoquiam, Wash.	San Francisco, Cal.
111024		St. a.	Rustler	47.90	39.98	65.4	14.3	5.7			1893	Seattle, Wash.	Juneau, Alaska.
2190		St. y.	Ruth	28.31	18.07	72.7	13.0	5.6	20		1882	Camden, N. J.	Oswego, N. Y.
110891		St. p.	Ruth	89.85	53.10	81.0	20.4	4.0	160		1888	Conway, S. C.	Georgetown, S. C.
110899		St. p.	Ruth	319.40	217.90	160.0	31.5	5.0			1888	Paducah, Ky.	Vicksburg, Miss.
110667		St. p.	Ruth	60.93	60.93	97.2	18.0	3.7	140		1892	Wabasha, Minn.	Cincinnati, Ohio.
111026		St. p.	Ruth	131.78	131.78	136.5	24.5	4.4			1893	Marietta, Ohio.	Do.
111059		St. a.	Ruth	188.83	117.20	103.3	23.7	7.9			1894	Rockland, Me.	S. W. Harbor, Me.
111016		St. a.	Ruth Dodds	20.10	11.12	38.0	7.0	2.5	20		1892	Chattanooga, Tenn.	Chattanooga, Tenn.
S.													
115844		St. a.	S. Neff	129.41	94.14	128.0	30.0	5.6			1882	Oshkosh, Wis.	Cleveland, Ohio.
110644	K. M. C. D.	St. a.	S. Oteri	948.49	580.21	224.8	31.3	15.8			1881	Middlesboro, England	Shieldsboro, Miss.
5690	J. G. C. S.	St. a.	S. Pizzati	1,026.93	639.79	206.0	30.0	20.0	500		1869	New York, N. Y.	Do.
22814		St. p.	S. A. McCall	267.65	139.33	132.5	22.0	7.0	100		1863	Boston, Mass.	Petersburg, Va.
110609		St. a.	S. A. McCauley	92.86	46.43	81.7	19.0	8.7	145		1885	Philadelphia, Pa.	Philadelphia, Pa.
110468		St. p.	S. A. Stroud	68.75	35.28	56.0	20.0	2.6			1891	St. Francis, Ark.	Memphis, Tenn.
110837		St. a.	S. B. Barker	176.69	131.61	92.2	17.0	8.7	30		1882	Grand Haven, Mich.	Chicago, Ill.
110600		St. p.	S. B. Mathews	200.57	164.61	101.1	39.0	5.5	75		1895	San Francisco, Cal.	San Francisco, Cal.
2397		St. a.	S. C. Baldwin	412.54	356.26	165.0	30.0	11.0	287		1871	Detroit, Mich.	Toledo, Ohio.
115116		St. a.	S. C. Clubb	52.69	29.57	85.0	18.0	6.0			1872	Metropolis, Ill.	St. Louis, Mo.
110349		St. a.	S. C. Reynolds	1,895.96	1,604.30	255.0	40.1	21.5	11,100		1890	Buffalo, N. Y.	Detroit, Mich.
110378		St. a.	S. C. Schneck	126.86	63.43	90.6	21.0	10.9	1700		1890	do	Toledo, Ohio.
110188		St. p.	S. D. Barlow	753.92	753.92	249.0	48.6	7.2			1888	Madison, Ind.	St. Louis, Mo.
110527		St. p.	S. D. Blair	93.61	93.61	105.6	21.6	5.0			1892	Grayville, Ill.	Evanston, Ind.
115690		St. a.	S. E. Curtis	64.36	39.64	65.4	17.0	5.4			1880	Fort Gratiot, Mich.	Port Huron, Mich.
115770		St. p.	S. E. Spring	154.83	83.55	93.7	19.0	4.8			1881	East Deering, Me.	Boston, Mass.
110073		St. a.	S. F. Sprague	11.35	10.60	33.0	13.6	3.5			1885	Freeport, N. Y.	Patchogue, N. Y.
110091		St. a.	S. G. Rosamond	12.48	6.24	50.0	13.0	4.3			1884	Cedar Bayou, Tex.	Galveston, Tex.
22263		St. a.	S. J. Macy	36.94	18.47	67.8	16.2	6.0			1863	Wilmington, Del.	Bath, Me.
126125		St. a.	S. L. Clark	302.61	240.50	152.5	28.0	11.0			1883	Benton Harbor, Mich.	Chicago, Ill.
110643		St. a.	S. L. Clark	125.93	88.08	91.0	17.7	9.0			1894	Phoenix, N. Y.	New York, N. Y.
115925		St. a.	S. L. Crosby	103.63	51.82	90.8	22.5	9.0			1883	Philadelphia, Pa.	Albany, N. Y.
23803		St. a.	S. L. Mastick	213.00	106.50	118.0	24.0	12.0	300		1869	Port Discovery, Wash.	Pt. Townsend, Wash.
115809		St. p.	S. L. Wood	514.85	514.85	177.0	41.0	7.3			1881	Pittsburg, Pa.	Pittsburg, Pa.
110478		St. a.	S. O. Dixon	29.24	14.80	52.7	15.4	7.0			1892	Manitowoc, Wis.	Madwaukee, Wis.
110631		St. p.	S. P. Pond	335.26	167.63	131.8	32.5	5.0			1894	Newport, Ark.	Memphis, Tenn.
110326		St. a.	S. R. Kirby	2,338.66	1,823.28	294.0	42.0	21.0			1890	Wyandotte, Mich.	Detroit, Mich.
22788		St. a.	S. R. St. John	54.70	28.61	65.0	17.4	6.8			1864	Wilmington, Del.	New York, N. Y.
115049		St. a.	S. R. Smith	18.05	9.03	45.0	12.0	5.7			1872	Philadelphia, Pa.	Do.
110238		St. p.	S. R. Van Metre	98.56	98.56	112.0	18.3	3.4			1888	Murraysville, W. Va.	Burlington, Iowa.
115961		St. a.	S. S. Brewster	50.74	25.37	77.5	18.6	7.6			1883	Port Jefferson, N. Y.	Georgetown, S. C.
110206		St. a.	S. S. Burton	33.52	16.76	44.0	11.5	3.6			1888	Erie, Pa.	Erie, Pa.
23450		St. a.	S. S. Coe	31.45	15.73	66.0	15.0	6.0	197		1868	Buffalo, N. Y.	Madwaukee, Wis.
110578		St. a.	S. S. CURRY	3,268.01	2,608.24	360.0	45.0	20.8			1893	Bay City, Mich.	Cleveland, Ohio.
115872		St. a.	S. S. Stone	68.58	34.29	64.1	17.0	9.4			1882	Cleveland, Ohio	Do.
110266		St. a.	S. S. Wilhelm	683.90	491.66	185.0	35.0	13.8			1889	West Bay City, Mich.	Port Huron, Mich.
23118		St. a.	S. S. Wyckoff	225.34	120.83	106.0	24.0	7.0			1864	Greenpoint, N. Y.	Perth Amboy, N. J.
115514		St. p.	T. Church	555.99	396.27	154.0	36.0	5.3			1876	Portland, Oreg.	Portland, Oreg.
110195		St. p.	S. V. White	34.02	30.26	75.0	12.6	3.2			1867	Daytona, Fla.	New York, N. Y.
110244		St. a.	S. W. Gee	62.32	31.16	74.0	17.1	9.9	160		1888	Buffalo, N. Y.	Buffalo, N. Y.
23691		St. a.	S. W. Schuyler No. 2	31.97	15.99	53.0	12.1	7.0	12		1867	Philadelphia, Pa.	Philadelphia, Pa.
115554		St. p.	S. W. Smith	320.24	278.99	119.5	40.8	8.5	111		1877	Baltimore, Md.	Baltimore, Md.
110199	K. F. C. V.	St. a.	S. O. Co. of N. Y. No. 56	598.36	569.82	162.1	30.1	14.4			1888	Chester, Pa.	New York, N. Y.
116425		St. p.	S. H. H. Clark	711.67	711.67	210.0	37.6	6.0			1891	Madison, Ind.	St. Louis, Mo.
110636		St. a.	S. Douglas Cornell	20.88	10.44	47.0	13.3	6.5			1884	Buffalo, N. Y.	Buffalo, N. Y.
115912		St. a.	S. Thos. Brown	58.02	33.74	80.0	18.5	7.5	80		1883	Wilmington, Del.	Fall River, Mass.
115937		St. p.	Saccharine	218.01	218.01	145.7	33.9	4.8			1883	New Orleans, La.	New Orleans, La.
110267		St. a.	Sachem	739.72	542.68	187.0	33.5	14.8			1889	Grand Haven, Mich.	Chicago, Ill.
23951		St. a.	Sadie	10.72	7.36	40.5	10.5	4.5			1871	Red Hook, N. Y.	New York, N. Y.
115906		St. a.	Sadie	11.31	8.34	39.5	9.5	4.3			1878	Brooklyn, N. Y.	Falmouth, Mass.
115999		St. p.	Sadie	114.63	80.64	101.1	19.1	5.4			1884	Westerly, R. I.	Tampa, Fla.
110127		St. a.	Sadie	39.01	19.51	61.7	14.8	4.9			1886	Salem, Mass.	Do.
110658		St. a.	Sadie	8.94	6.18	35.8	10.2	3.2			1895	Charleston, S. C.	Charleston, S. C.
110599		St. a.	Sadie L	17.97	8.98	60.1	20.9	3.3	24		1893	Seranton, Miss.	Shieldsboro, Miss.
115985		St. a.	Sadie E. Ellis	40.46	21.06	60.0	14.6	6.6	60		1879	Tottenville, N. Y.	New York, N. Y.
110348		St. a.	Sadie and Emma	16.58	8.29	45.0	13.0	5.0			1890	Swans Island, Me.	S. W. Harbor, Me.

<sup>1</sup> Formerly st. v. Brunette.

<sup>2</sup> Formerly } a British st. a. S. J. Oteri.

<sup>3</sup> Formerly } b Italian st. a. S. Oteri.

<sup>4</sup> Formerly st. a. City of Mexico.

<sup>5</sup> Formerly st. p. } a C. W. Thomas.

<sup>6</sup> Formerly st. p. } b Sunbeam.

<sup>7</sup> Formerly st. a. U. S. light-house Dandelion.

<sup>8</sup> Formerly st. a. City of St. Joseph.

<sup>9</sup> Formerly st. a. Standard.

<sup>10</sup> Estimated.

<sup>11</sup> Composite.

<sup>12</sup> Gasoline.

## MERCHANT STEAM VESSELS OF THE UNITED STATES—Continued.

Official No.	Signal letters.	Rig.	Name of vessel.	Gross tonnage.	Net tonnage.	Length.	Breadth.	Depth.	Nominal horse power.	Indicated horse power.	When built.	Where built.	Home port (where permanent document issues).
22152	H. Q. N. M.	S. p.	Sagadahoo	1,413.43	1,266.56	244.2	35.2	12.8	700	.....	1866	New York, N. Y.	Bath, Me.
116399		S. s.	Sagadahoo	34.22	28.97	65.6	19.8	8.6	.....	120	1891	Woolwich, Me.	Do.
116211	K. F. D. P.	S. s.	Sagamore	322.81	173.57	104.3	26.3	13.2	.....	600	1888	Bath, Me.	Philadelphia, Pa.
116007		S. p.	Sag Harbor	630.32	436.64	152.0	32.5	12.3	.....	.....	1881	Newburg, N. Y.	New York, N. Y.
155118		S. s.	Saginaw	508.66	430.66	194.5	28.8	11.5	.....	.....	1860	Marine City, Mich.	Toledo, Ohio.
116240	K. G. B. N.	S. s. shp.	Sagunaw	1,835.33	1,429.27	238.0	34.3	17.1	1,000	.....	1863	Barrow, England	New York, N. Y.
115769		S. s.	Saginaw Valley	1,112.09	1,021.78	226.0	31.8	19.3	900	.....	1881	Bay City, Mich.	Buffalo, N. Y.
116393		S. s.	Sailor Boy	162.90	111.91	91.0	24.0	6.5	.....	.....	1891	West Bay City, Mich.	Port Huron, Mich.
116308		S. p.	St. AUGUSTINE	131.64	73.94	110.0	24.0	4.0	.....	150	1890	Wilmington, Del.	New York, N. Y.
116410		S. p.	St. Elmo	28.01	28.01	57.0	17.4	3.0	.....	40	1891	De Witt, Mo.	Kansas City, Mo.
22339		S. p.	St. Helena	219.89	176.47	117.7	20.9	6.3	180	.....	1854	Charleston, S. C.	Charleston, S. C.
116191		S. s.	St. Ignace	1,199.75	600.00	215.6	52.3	15.8	.....	.....	1898	Detroit, Mich.	Detroit, Mich.
115616		S. p.	St. John	3-2.33	382.33	176.6	36.2	7.1	.....	.....	1878	Jeffersonville, Ind.	Pittsburg, Pa.
115633	J. T. D. Q.	S. p.	St. Johns	1,098.84	667.03	250.0	38.0	12.5	.....	.....	1878	Wilmington, Del.	New York, N. Y.
23354		S. s.	St. Joseph	394.03	171.14	146.0	29.3	11.2	.....	.....	1867	Buffalo, N. Y.	Milwaukee, Wis.
116346		S. p.	St. Joseph	277.13	277.13	170.0	32.0	4.9	.....	.....	1893	Madison, Ind.	Natchez, Miss.
115656		S. p.	St. Lawrence	913.61	913.61	266.5	41.0	6.0	.....	.....	1879	Wheeling, W. Va.	Cincinnati, Ohio.
116092		S. p.	St. Lawrence	312.90	188.35	154.5	21.3	7.5	.....	.....	1884	Clayton, N. Y.	Cape Vincent, N. Y.
116331		S. s.	St. Lawrence	1,437.10	1,030.04	239.2	41.1	20.0	.....	.....	1890	Marine City, Mich.	Port Huron, Mich.
23556		S. s.	St. Louis	985.37	795.39	193.0	31.9	11.7	.....	.....	1864	Cleveland, Ohio.	Suspension Bridge, N. Y.
23785		S. p.	St. Louis	312.04	312.04	158.6	32.8	5.0	.....	.....	1869	Freedom, Pa.	St. Louis, Mo.
116580		S. s.	St. Louis	11.10	6.44	45.8	10.9	3.8	.....	60	1863	Chicago, Ill.	New Orleans, La.
116009	H. S. P. T.	S. s. shp.	St. LOUIS	11,629.21	5,893.73	535.5	63.0	20.8	2,000	11,000	1895	Philadelphia, Pa.	New York, N. Y.
116249		S. p.	St. LUCIE	165.22	105.45	122.0	24.0	4.2	.....	30	1888	Wilmington, Del.	Do.
24808		S. p.	St. Marys	688.04	535.50	199.2	30.9	9.4	1,121	.....	1872	Baltimore, Md.	Baltimore, Md.
116039		S. s.	St. Michaels	2-3.47	234.33	118.0	22.5	8.1	.....	340	1894	do	Do.
25755		S. s.	St. Paul	769.39	525.17	266.0	31.0	21.0	700	.....	1868	Marine City, Mich.	Detroit, Mich.
115423	J. R. L. Q.	S. s. shp.	St. Paul	960.18	678.22	167.8	31.0	15.1	230	.....	1875	Philadelphia, Pa.	San Francisco, Cal.
115933		S. s.	St. Paul	833.53	804.23	300.0	36.3	6.2	.....	.....	1883	St. Louis, Mo.	Dubuque, Iowa.
116304		S. p.	St. SEBASTIAN	219.37	133.02	130.0	24.0	4.2	40	150	1889	Wilmington, Del.	New York, N. Y.
116574		S. s.	Sainte Marie	1,337.04	678.52	288.6	53.0	19.6	.....	.....	1893	Wyandotte, Mich.	Detroit, Mich.
116935		S. s.	Sakri Shepherd	188.51	130.61	106.0	22.0	6.9	.....	.....	1883	Huron, Ohio.	Do.
115997		S. s. y.	Skonnet	35.49	20.25	70.2	13.4	6.0	.....	.....	1884	Noank, Conn.	Newport, R. I.
115297		S. s.	Salem	38.45	19.23	68.6	16.5	6.9	50	.....	1873	Camden, N. J.	Portland, Me.
115778		S. p.	Salem	351.67	240.08	149.9	29.5	7.4	.....	.....	1881	Portland, Ore.	Portland, Ore.
23106		S. s.	Sallina	212.32	146.14	130.8	25.7	10.7	120	.....	1868	East Marine City, Mich.	Port Huron, Mich.
116315		S. s.	Sallie	25.36	12.68	56.5	14.6	6.5	.....	60	1890	Baltimore, Md.	Norfolk, Va.
119912		S. s.	Sallie B	8.45	7.20	40.0	10.0	2.7	.....	.....	1884	Lookport, La.	New Orleans, La.
115003		S. s.	Sallie P. Linderman	46.21	33.11	68.0	16.8	7.0	.....	.....	1879	Tottenville, N. Y.	Port Amboy, N. J.
116257		S. s.	Sallio	57.71	35.08	78.0	17.8	6.5	30	90	1889	San Francisco, Cal.	San Francisco, Cal.
119942		S. p.	Sam	27.10	27.10	62.0	26.4	4.0	.....	30	1894	Biloxi, Miss.	Shieldboro, Miss.
115877		S. p.	Sam Ailee	254.16	234.16	133.3	29.3	4.0	.....	.....	1891	Rock Island, Ill.	Burlington, Iowa.
115910		S. p.	Sam Brown	474.19	474.19	177.0	39.0	7.2	.....	.....	1881	Pittsburg, Pa.	Pittsburg, Pa.
116851		S. p.	Sam Pyle	77.38	62.31	70.1	17.7	3.7	140	.....	1885	Panama, Fla.	Cedar Key, Fla.
116213		S. p.	Sam Sloan	569.23	410.71	212.0	23.0	8.6	.....	.....	1882	Noank, Conn.	New York, N. Y.
115279		S. s.	Sam the Scaramouch	10.45	10.45	63.0	15.0	1.3	.....	.....	1888	Covington, Ky.	Wheeling, W. Va.
115503		S. s.	Sammie	52.68	27.84	71.7	15.4	3.6	.....	14	1872	Philadelphia, Pa.	New York, N. Y.
145229		S. p.	Sammy	1,096.00	830.56	295.5	34.5	17.7	900	.....	1870	Berwick, City, La.	Brushier, La.
22381		S. s.	Samson	181.60	99.50	124.8	23.8	11.4	.....	105	1869	Detroit, Mich.	Buffalo, N. Y.
115791		S. s.	Samson D.	159.84	79.92	108.0	22.0	10.6	.....	.....	1891	Camden, N. J.	Marquette, Mich.
116155		S. p.	Samson	58.84	29.42	62.8	21.3	9.3	.....	.....	1887	Berwick, La.	Baltimore, Md.
116260		S. p.	Samson	38.07	38.07	69.5	20.0	3.0	160	.....	1889	Boef Slough, Wis.	Brushier, La.
116436		S. p.	Samuel Butterfield	12.59	9.21	58.7	10.1	3.8	.....	120	1891	Boef Slough, Wis.	La Crosse, Wis.
116125		S. p.	Samuel Clark	435.42	435.82	175.0	33.0	6.0	.....	.....	1870	Pittsburg, Pa.	Portsmouth, N. H.
116177		S. p.	Samuel Eckles, Jr.	41.50	29.75	69.6	18.2	6.6	60	.....	1887	Hartford, Conn.	Pittsburg, Pa.
115219		S. s.	Samuel Godney	48.82	26.95	68.3	16.7	7.4	70	.....	1873	Camden, N. J.	Philadelphia, Pa.
115123		S. s.	Samuel Little	46.58	23.29	68.6	16.6	7.0	.....	.....	1872	Boston, Mass.	Camden, N. J.
116232		S. s.	Samuel Marshall	755.21	619.50	198.0	34.2	15.2	.....	.....	1886	Grand Haven, Mich.	Boston, Mass.
116484		S. s.	SAMUEL MARSHALL	1,713.00	1,318.39	308.0	38.0	24.0	.....	1,200	1892	West Superior, Mich.	Buffalo, N. Y.
116495		S. s.	SAMUEL MITCHELL	2,277.60	1,870.72	292.8	40.4	20.1	.....	.....	1892	Cleveland, Ohio.	Do.
22983		S. s.	Samuel Wispenny	34.84	17.42	62.0	15.0	6.0	52	.....	1864	Philadelphia, Pa.	Cleveland, Ohio.
115968		S. s.	Samuel B. Jones	33.54	16.77	65.0	15.8	6.0	61	.....	1872	do	Charleston, S. C.
116995		S. p.	Samuel B. Wiggins	394.87	364.87	177.6	47.4	6.6	.....	.....	1885	Jeffersonville, Ind.	Machine, Mo.
115763		S. s.	Samuel F. Hodge	585.62	469.00	149.0	30.0	12.8	.....	.....	1881	Detroit, Mich.	Buffalo, N. Y.
115994		S. p.	Samuel H. Taggart	310.24	256.84	119.7	40.6	8.8	111	.....	1878	Baltimore, Md.	Buffalo, N. Y.
116478		S. s.	Samuel H. Hartman	245.98	148.28	130.0	23.5	9.0	70	.....	1891	Wilmington, Del.	Philadelphia, Pa.
116962		S. p.	Samuel H. Paul	68.40	68.40	81.1	16.1	2.7	.....	.....	1893	Burnside, Ky.	Louisville, Ky.
23821		S. s.	Samuel J. Christian	55.84	32.25	70.6	17.2	7.2	75	.....	1898	Kalghna Point, N. J.	Sandusky, Ohio.
22987	H. Q. M. L.	S. s.	Samuel J. Pentz	546.91	416.97	188.2	29.0	9.0	1,445	.....	1859	Greenpoint, N. Y.	Washington, D. C.
115870		S. s.	Samuel M. Sloan	15.52	7.76	41.3	12.2	6.0	.....	.....	1882	Buffalo, N. Y.	Buffalo, N. Y.
115619		S. s.	Samuel S. Brown	121.27	79.75	108.5	26.0	8.2	.....	.....	1879	Myrtle, Conn.	New London, Conn.
116029		S. s.	Samuel T. Maddox	351.89	301.94	126.0	30.0	8.0	200	.....	1865	Brooklyn, N. Y.	Galveston, Tex.

\* Formerly st. p. Star of the East.

\* Formerly st. p. Theodora Waema.

\* Formerly U. S. st. p. Long Island.

\* Formerly British st. a. Benison.

† Estimated.

## MERCHANT STEAM VESSELS OF THE UNITED STATES—Continued.

Official No.	Signal letters.	Rig.	Name of vessel.	Gross tonnage.	Net tonnage.	Length.	Breadth.	Depth.	Nominal horse power.	Indicated horse power.	When built.	Where built.	Home port (where permanent document issued).
115823		St. a.	Samuel W. Morris	23.75	14.88	54.9	15.5	6.5			1881	Poughkeepsie, N. Y.	New York, N. Y.
116342	K. H. M. T.	St. sbp.	San Benito	3,785.94	2,810.67	348.0	41.2	17.7	400	11,600	1884	Port Glasgow, Scotland	San Francisco, Cal.
115873	J. W. L. B.	St. sbp.	San Blas	2,375.00	1,496.50	283.0	37.0	21.0			1882	Chester, Pa.	New York, N. Y.
115417		St. p.	San Joaquin No. 2	272.77	133.62	143.9	32.2	3.7	80		1875	San Francisco, Cal.	San Francisco, Cal.
115545		St. p.	San Joaquin No. 3	230.96	138.72	163.0	34.0	5.5	268	478	1885	do	do
116068		St. p.	San Joaquin No. 4	365.43	202.06	163.0	37.0	21.0			1882	Sacramento, Cal.	do
115845	J. W. D. V.	St. sbp.	San José	2,080.72	1,538.28	283.0	37.0	21.0			1882	Chester, Pa.	New York, N. Y.
115843	J. W. H. L.	St. sbp.	San Juan	2,076.14	1,496.46	283.0	37.0	21.0			1882	do	do
116162		St. a.	San Lorenzo	26.00	23.49	45.0	14.3	4.7			1887	East Portland, Oreg.	Seattle, Wash.
115363		St. p.	San Marcos	97.93	85.05	89.0	24.0	4.3	40		1874	San Francisco, Cal.	San Francisco, Cal.
115843	J. V. S. F.	St. sbp.	San Rafael	2,839.29	2,187.68	317.8	39.5	21.4	1,500		1881	Chester, Pa.	New York, N. Y.
115556		St. p.	San Rafael	692.43	401.79	205.5	32.0	9.8	750		1877	San Francisco, Cal.	San Francisco, Cal.
116384		St. a.	Sandy Hook	1,559.81	987.79	260.5	37.7	14.3	12,800		1889	Wilmington, Del.	New York, N. Y.
116343		St. y.	Sandy Valley	79.97	41.12	111.0	14.7	3.1			1888	Callettsburg, Ky.	Cincinnati, Ohio.
116386		St. y.	Sandlot	40.12	25.82	61.5	15.3	5.2			1890	Brooklyn, N. Y.	New York, N. Y.
116398		St. a.	Santa Cruz	310.31	205.76	181.5	25.5	10.1			1867	Algonac, Mich.	Port Huron, Mich.
116182		St. a.	Santa Fé	511.22	360.74	133.0	31.2	10.4	125		1808	San Francisco, Cal.	San Francisco, Cal.
116440		St. p.	Santa Lucia	193.05	170.93	158.0	28.6	3.0			1888	Coronado, Cal.	San Diego, Cal.
116606		St. a.	Santa Maria	982.79	790.89	203.0	37.3	14.1	760		1889	Pittsburg, Cal.	New York, N. Y.
116904		St. a.	Santa Monica	15.95	8.04	49.0	12.1	4.5	20	30	1893	Stockton, Cal.	Port Huron, Mich.
116346		St. a.	Santa Rosa	122.06	82.26	107.0	31.2	4.0			1878	Pensacola, Fla.	San Francisco, Cal.
115978	K. C. D. R.	St. sbp.	Santa Rosa	2,416.78	1,835.60	328.5	40.9	20.7			1884	Chester, Pa.	Pensacola, Fla.
115829		St. p.	Santee	630.46	456.94	153.5	31.0	6.3	180		1882	Charleston, S. C.	Charleston, S. C.
115662	J. T. K. B.	St. sbp.	Santiago	2,358.78	1,695.64	269.0	39.1	22.4			1879	Chester, Pa.	New York, N. Y.
115755		St. p.	Santiago	168.35	168.35	131.0	26.6	5.9			1881	St. Louis, Mo.	Brownsville, Tex.
116348	K. H. J. W.	St. sbp.	Santini	1,337.75	893.48	246.5	29.3	17.4	1,000		1873	Dumbarton, Scotland	Boston, Mass.
116223	K. H. N. V.	St. y.	Sanshire	120.28	60.14	118.3	19.4	10.2	1300		1888	Brooklyn, N. Y.	Philadelphia, Pa.
116280		St. p.	Sappho	128.42	265.64	140.0	24.0	7.9	150		1874	Brooklyn, N. Y.	New York, N. Y.
116974		St. y.	Sappho	66.13	36.34	84.0	15.2	6.0			1879	do	do
116928		St. a.	Sappho	223.61	153.85	106.9	31.6	10.6			1883	Detroit, Mich.	Detroit, Mich.
116908	K. D. J. F.	St. a.	Sappho	375.55	187.78	149.6	28.8	9.5	600		1886	Bath, Me.	Mt. Desert Ferry, Me.
116047		St. a.	Sarah	75.07	17.45	79.0	25.6	5.5	60		1885	Logtown, Miss.	Portland, Oreg.
116470		St. p.	Sarah Dixon	366.58	278.84	140.0	26.0	6.5			1892	Portland, Oreg.	Portland, Oreg.
116520		St. p.	Sarah Drummond	17.87	6.44	52.0	13.0	2.4			1893	Edenton, N. C.	Edenton, N. C.
116920		St. a.	Sarah Smith	45.71	30.61	75.0	17.0	5.4			1883	Bay City, Mich.	Port Huron, Mich.
116186		St. a.	Sarah Thorpe	201.00	129.65	91.2	22.8	7.1	180		1887	West Hoboken, N. J.	New York, N. Y.
116979		St. a.	Sarah A. Jenks	350.48	219.06	128.0	20.0	8.6			1885	Linwood, Pa.	do
116570		St. a.	Sarah C. Hagar	13.83	6.92	62.0	11.5	5.4	16		1879	Brooklyn, N. Y.	do
23749		St. a.	Sarah E. Easton	34.63	17.31	67.4	16.9	6.4	40		1898	Philadelphia, Pa.	do
116083		St. a.	Sarah E. Sheldon	693.43	517.29	184.1	32.4	13.8	401		1872	Black River, Ohio.	Cleveland, Ohio.
115995		St. a.	Sarah E. Wetherell	22.48	11.24	59.0	13.2	5.3			1872	Gloucester, Mass.	New York, N. Y.
115133		St. a.	Sarah J. Fleming	70.97	40.41	95.5	22.2	5.5	61		1873	Chester, Pa.	Newark, N. J.
116295		St. a.	Sarah J. Weed	61.68	31.55	74.2	18.4	7.9			1874	Brooklyn, N. Y.	New Haven, Conn.
116284		St. a.	Sarah M. Renton	137.14	68.57	91.5	20.0	10.4			1879	Port Blakeley, Wash.	Pt. Townsend, Wash.
115641		St. a.	Sarano	9.70	9.70	32.8	10.2	4.0			1878	New Whatcom, Wash.	do
116105		St. a.	Sarano	56.32	28.53	69.0	18.8	7.4			1886	Athens, N. Y.	Albany, N. Y.
116318		St. a.	SARANAC	2,069.47	1,939.26	290.0	40.6	13.6			1890	Cleveland, Ohio	Buffalo, N. Y.
116393		St. c. bt.	Sarano	88.30	65.21	88.2	16.4	7.5	150		1890	Tonawanda, N. Y.	New York, N. Y.
116343		St. a.	Sarano	16.54	8.27	44.0	9.3	3.9			1890	Shelburne, Vt.	Burlington, Vt.
116110		St. a.	Sarotoga	15.03	7.51	43.0	12.0	5.0			1865	Buffalo, N. Y.	Albany, N. Y.
115929		St. p.	Sarotoga	1,438.75	1,291.55	282.0	36.0	10.1			1877	Brooklyn, N. Y.	do
116030	J. T. D. P.	St. sbp.	Sarotoga	2,820.12	1,973.40	298.0	38.6	23.5	2,000		1878	Chester, Pa.	New York, N. Y.
116396		St. a.	Sassaqua	11.44	8.55	34.8	7.2	3.8			1888	Skaneateles, N. Y.	Brunswick, Ga.
116039		St. p.	Sassafras	403.29	329.07	151.0	40.0	8.0	350		1892	Baltimore, Md.	Baltimore, Md.
116070		St. a.	Satan	11.27	8.41	46.9	9.2	4.5			1882	New York, N. Y.	New Bedford, Mass.
116375		St. y.	Satellite	27.49	14.64	77.6	12.3	5.3			1887	Brooklyn, N. Y.	New York, N. Y.
116310		St. p.	Satellite	30.72	30.72	76.5	15.9	3.9	70		1890	Rock Island, Ill.	La Crosse, Wis.
115115		St. a.	Satisfaction	26.24	16.12	58.0	15.0	8.0			1871	Buffalo, N. Y.	Chicago, Ill.
116628		St. a.	Satisfaction	47.75	23.88	64.0	16.0	8.0			1894	Sheboygan, Wis.	Milwaukee, Wis.
116161	K. H. P. S.	St. sbp.	Naturn	2,268.13	1,817.19	275.0	49.0	25.5	11,300		1890	Wilmington, Del.	Boston, Mass.
116476		St. p.	Naturn	160.18	121.5	121.5	24.2	5.0	140		1892	Rock Island, Ill.	La Crosse, Wis.
115493		St. a.	Saugatuck	88.79	77.80	84.7	17.5	8.2	65		1875	Saugatuck, Mich.	Grand Haven, Mich.
116149		St. a.	Saugatuck	228.79	147.84	110.0	22.2	8.6	130		1887	do	do
115443		St. p.	Saugerties	848.09	424.05	200.0	33.0	10.6			1882	Brooklyn, N. Y.	Albany, N. Y.
116635		St. p.	Sausalito	1,766.00	1,373.82	234.0	38.0	15.0	800	1,200	1894	San Francisco, Cal.	San Francisco, Cal.
116072		St. p.	Sawyer	39.83	24.38	62.4	19.3	2.9			1884	New Matamoras, Ohio	Louisville, Ky.
116670		St. a.	Sawyer	34.86	21.64	62.9	15.3	6.2			1893	Millbridge, Me.	Machias, Me.
22282	H. Q. T. C.	St. a.	Saxon	1,203.43	926.07	200.0	34.0	18.6	250		1862	Philadelphia, Pa.	Boston, Mass.
116376		St. a.	SAXON	2,248.43	1,875.23	298.2	40.4	21.1			1890	Cleveland, Ohio.	Cleveland, Ohio.
116399	K. F. D. N.	St. y.	Say When	87.14	42.57	122.4	14.1	8.4	1800		1888	Bristol, K. I.	do
115325		St. a.	Scandinavian	68.89	38.49	78.0	18.0	8.8			1878	Chester, Pa.	New York, N. Y.

1 Formerly British st. a. Kimberley.  
 2 Formerly st. p. Nellie Hudson, No. 2.

3 Formerly British st. a.  
 4 Antillas.  
 5 Atlas.

6 Formerly st. p. Shenandoah.  
 † Estimated.  
 ‡ Composite.



## MERCHANT STEAM VESSELS OF THE UNITED STATES—Continued.

Official No.	Signal letters.	Rig.	Name of vessel.	Gross tonnage.	Net tonnage.	Length.	Breadth.	Depth.	Nominal horse power.	Indicated horse power.	When built.	Where built.	Home port (where permanent document issues).
						Feet.	Feet.	Feet.					
115746		St. s.	Scandinavian	13.82	8.98	39.0	13.0	4.9			1879	New York, N. Y.	New York, N. Y.
115990		St. s.	Schoolcraft	745.50	595.77	180.1	34.2	14.6			1884	Trenton, Mich.	Detroit, Mich.
145142		St. s.	Schuykill	18.70	15.50	53.0	10.0	3.0			1877	Jersey City, N. J.	Hartford, Conn.
116526		St. s.	SCHUYLKILL	2,205.83	1,819.96	274.8	40.4	13.3			1892	Cleveland, Ohio	Erie, Pa.
116169	K. D. T. R.	St. y.	Scionia	84.26	54.39	92.9	17.6	8.9			1887	Athens, N. Y.	New York, N. Y.
115738		St. p.	Scotia	601.21	691.21	236.0	36.0	5.3			1880	Pittsburg, Pa.	Pittsburg, Pa.
116224		St. p.	Scotia	31.57	31.57	109.5	13.4	3.0	150		1889	La Crosse, Wis.	La Crosse, Wis.
116230		St. s.	Scotia	181.52	132.73	122.0	30.6	9.5		160	1888	San Francisco, Cal.	San Francisco, Cal.
116235	K. J. F. H.	St. shp.	SCRANTON	2,015.71	1,595.04	290.0	39.2	21.6	1,000		1888	Cleveland, Ohio	Buffalo, N. Y.
116500		St. s.	Scranton	300.10	150.05	125.0	28.0	14.4	500		1892	Camden, N. J.	New York, N. Y.
22808		St. p.	Sea Bird	489.90	253.62	187.0	34.4	8.0			1866	Hunters Point, N. Y.	Perth Amboy, N. J.
116494		St. s.	Sea Bird	53.29	33.22	84.0	15.0	7.3			1892	Boston, Mass.	Boston, Mass.
116553		St. s.	Sea Foam	19.53	8.77	46.0	11.0	5.4		50	1893	Illwaco, Wash.	Astoria, Ore.
116601		St. s.	Sea Fox	48.54	40.13	46.4	13.8	5.6			1893	Rocky River, Ohio	Cleveland, Ohio
23837		St. s.	Sea Gull	74.74	47.63	103.0	18.4	4.4	13		1868	Portsmouth, Mich.	Port Huron, Mich.
116275		St. s.	Sea Haven	46.91	24.47	62.0	17.0	6.1	20	80	1889	Pettys Island, N. J.	Somers Point, N. J.
116933		St. s.	Sea King	181.26	90.63	119.0	20.1	11.5	350		1883	San Francisco, Cal.	San Francisco, Cal.
116475		St. s.	Sea King	123.26	61.63	92.6	21.0	10.0	200		1892	Philadelphia, Pa.	Philadelphia, Pa.
115793		St. p.	Sea Lion	106.33	106.33	121.0	26.8	3.1			1880	Wheeling, W. Va.	Cincinnati, Ohio
118015	X. C. R. H.	St. s.	Sea Lion	185.53	92.77	167.0	22.0	13.0	550		1884	Camden, N. J.	San Francisco, Cal.
116251		St. s.	Sea Queen	111.15	55.56	109.5	22.0	11.8	125	450	1888	San Francisco, Cal.	Do.
24770		St. s.	Sea Wall	34.92	18.94	65.7	14.2	5.2	25		1897	Richmond, Va.	Baltimore, Md.
115754		St. s.	Sea Wing	22.45	11.23	59.2	13.4	5.7	95		1881	Detroit, Mich.	Detroit, Mich.
116207		St. p.	Sea Wing	82.93	82.93	106.0	19.7	4.0			1888	Diamond Bluff, Wis.	St. Paul, Minn.
115943		St. s.	Sea Witch	74.12	37.78	77.9	20.0	10.0	190		1883	San Francisco, Cal.	San Francisco, Cal.
110363		St. s.	Seaboard	666.07	563.18	184.5	28.7	12.4			1870	Kennebunk, Me.	New York, N. Y.
115348	J. Q. R. K.	St. s.	Seaboard	33.43	19.59	73.0	16.9	4.4		693	1874	Wilmington, Del.	Baltimore, Md.
115714		St. s.	Seabright	163.48	110.26	130.4	21.4	9.9			1880	Boothbay, Me.	New York, N. Y.
115700		St. s.	Seacomet	41.45	20.73	61.0	13.2	4.8			1883	San Francisco, Cal.	Newport, R. I.
115924		St. s.	Seacolin	31.46	19.62	45.0	10.0	5.0		5	1885	Portland, Ore.	Juneau, Alaska
116062		St. s.	Seaside	13.03	6.52	33.3	12.3	3.0			1880	Portland, Ore.	Pt. Townsend, Wash.
115805		St. s.	Seattle	429.13	330.96	190.7	30.5	7.4			1892	Seattle, Wash.	Do.
116524		St. s.	Seattle	160.70	99.10	101.8	21.9	8.9			1895	Oscoda, Mich.	Buffalo, N. Y.
116671		St. s.	Sebascodegan	89.12	44.56	91.0	18.6	7.2	40		1880	Bath, Me.	Portland, Me.
115704		St. s.	Sebenoa	974.73	810.08	214.0	46.5	13.6			1873	Hoboken, N. J.	Mt. Desert Ferry, Me.
115323		St. p.	Secret	12.12	9.55	54.0	8.3	3.5			1889	Brooklyn, N. Y.	New York, N. Y.
116296		St. s.	Securus	155.92	84.28	92.2	17.5	0.4	1100		1892	Brookline, N. Y.	Hartford, Conn.
115086		St. s.	Sedgwick	96.23	48.12	88.1	10.8	9.5	260		1884	Bath, Me.	Bangor, Me.
116314	K. H. L. T.	St. shp.	SEKULANCA	4,033.24	2,806.34	321.3	45.3	17.4	2,600		1890	Chester, Pa.	New York, N. Y.
116361		St. p.	Selome	692.46	615.21	192.4	32.2	10.5	700		1880	Portland, Ore.	Portland, Ore.
115996		St. s.	Selah Chamberlain	31.60	16.80	59.5	15.5	6.6			1884	Lorain, Ohio	Cleveland, Ohio
116555		St. s.	SERLWYN EDDY	2,816.14	2,164.11	343.0	42.2	21.6			1890	Wyandotte, Mich.	Port Huron, Mich.
23973		St. s.	Seminole	78.78	39.39	77.5	18.5	9.1		50	1871	Philadelphia, Pa.	Galveston, Tex.
116132	K. D. N. S.	St. shp.	Seminole	2,556.73	1,966.87	264.0	43.0	12.8			1880	do.	New York, N. Y.
116392		St. s.	Seminole	8.32	5.59	40.0	7.8	3.3			1882	New York, N. Y.	Jacksonville, Fla.
80291		St. s.	Senator D. C. Chase	70.10	35.08	73.6	17.8	8.8			1872	Philadelphia, Pa.	Perth Amboy, N. J.
116029	K. C. V. D.	St. shp.	Seneca	2,729.42	1,911.01	271.5	40.0	16.4			1884	Chester, Pa.	New York, N. Y.
116228	K. F. H. D.	St. y.	Seneca	157.11	78.56	136.6	19.0	11.6	1275		1888	Boston, Mass.	Norfolk, Va.
116277		St. s.	SENeca	2,069.47	1,939.26	290.0	40.8	13.6			1889	Cleveland, Ohio	Buffalo, N. Y.
116593		St. s.	Seneca Chief	24.26	20.71	51.0	10.2	3.6	15		1893	Rochester, N. Y.	Rochester, N. Y.
116520		St. p.	Seneker	34.96	17.43	52.0	15.3	3.0			1892	Moriches, N. Y.	Patchogue, N. Y.
22798		St. s.	Sentinel	110.93	73.91	102.0	21.2	7.7			1862	East Haddam, Conn.	New York, N. Y.
23728		St. s.	Sentinel	114.78	57.39	115.5	22.8	10.6	180		1863	Detroit, Mich.	New Orleans, La.
115939	K. F. D. L.	St. y.	Sentinel	74.58	47.69	102.5	19.0	7.0			1883	Brooklyn, N. Y.	Chicago, Ill.
118221		St. s.	Sorvia	1,425.44	1,182.11	242.2	40.0	18.1			1888	West Bay City, Mich.	Cleveland, Ohio
115534		St. s.	South Chapman	23.01	11.80	56.2	15.2	6.5	40		1876	Philadelphia, Pa.	New York, N. Y.
116084		St. s.	South Low	82.72	41.36	94.0	23.1	8.0			1885	Brooklyn, N. Y.	Do.
23852		St. s.	Seven Brothers	27.32	13.66	60.8	15.4	4.9			1870	Bristol, R. I.	Newport, R. I.
115530		St. p.	Shackamaxou	383.09	258.35	133.0	26.5	9.9	92		1877	Camden, N. J.	New York, N. Y.
116180		St. p.	Shady Side	444.17	323.83	168.1	27.5	9.5			1873	Bulls Ferry, N. J.	Do.
116594		St. s.	Shamrock	23.22	11.61	69.0	11.0	4.0			1893	Morgan City, La.	Brashear, La.
116577		St. s.	Shark	13.51	6.76	41.8	11.2	5.6		47	1893	Gloucester, Mass.	Boothbay, Me.
115917		St. s.	Shawghraun	45.00	22.50	60.0	15.4	8.0			1883	Buffalo, N. Y.	Buffalo, N. Y.
116137	K. D. P. J.	St. shp.	Shawmut	1,624.94	1,100.05	259.0	36.0	18.8	1,600		1879	Sunderland, England	Boston, Mass.
116506		St. p.	Shawnee	6.65	6.65	35.0	10.0	3.0			1893	Jeffersville, Ind.	Louisville, Ky.
116220		St. s.	She	10.43	8.56	31.6	7.2	3.8			1888	Buffalo, N. Y.	Buffalo, N. Y.
116307	K. G. T. Q.	St. y.	SHEARWATER	109.01	55.02	120.0	17.9	9.8	120	198	1887	Boston, Mass.	New York, N. Y.
115119		St. p.	Shelboyan	623.90	661.36	208.0	50.0	12.0			1869	Manitowoc, Wis.	Milwaukee, Wis.
116093		St. s.	Shelboyan	62.88	31.44	65.5	17.6	8.6		125	1886	Shelboyan, Wis.	Do.
116107		St. p.	Shetler Island	648.02	684.49	176.0	31.0	10.0		470	1886	Wilmington, Del.	Sag Harbor, N. Y.
116622		St. s.	Shenandoah	2,251.60	1,860.10	308.0	43.0	21.0			1884	West Bay City, Mich.	Port Huron, Mich.

1 Formerly st. s. Trixie.

2 Formerly st. s. Tredigar.

3 Formerly st. s. }  
 4 Robert L. Darragh.  
 5 W. E. Chapman.

6 Formerly st. s. William Murtagh.

7 Formerly British st. shp. Enchantress.

8 Estimated.

## MERCHANT STEAM VESSELS OF THE UNITED STATES—Continued.

Official No.	Signal letters.	Rig.	Name of vessel	Gross tonnage.	Net tonnage.	Length.	Breadth.	Depth.	Nominal horse power.	Indicated horse power.	When built.	Where built.	Home port (where permanent document issues).
116358		St. y.	Shenococsett	15.41	8.22	41.3	11.4	5.5	16		1869	Noank, Conn.	New London, Conn.
116341		St. p.	Sherley	430.96	430.96	292.0	33.0	5.0			1891	Marion, Ohio	Cincinnati, Ohio.
116686		St. p.	Sherrard	23.92	23.92	73.5	18.0	2.9			1886	Steubenville, Ohio	Wheeling, W. Va.
115361		St. s.	Showcraft	11.97	8.02	48.0	7.9	3.1	20		1865	Wilson, N. Y.	Ogdensburg, N. Y.
116384		St. s.	Shohola	117.71	58.86	90.0	23.2	9.8	500		1891	Philadelphia, Pa.	New York, N. Y.
115368		St. p.	Short Cut	81.77	81.77	97.0	25.0	4.5			1870	Pittsburg, Pa.	Pittsburg, Pa.
116332	K. D. R. N.	St. p.	Shrewsbury	326.98	163.18	161.5	26.5	7.3	750		1867	Bath, Me.	Sussex, Bridge, N. Y.
116377		St. s.	Shrewsbury	17.31	11.78	59.2	12.3	4.0			1895	Packskill, N. Y.	Port J. Arroyo, N. J.
116384		St. p.	Shrimp	11.64	8.86	41.2	12.5	3.4			1893	West Panchatouh, La.	Shoalboro, Miss.
116963		St. s.	Shriver Brothers	17.33	11.31	43.0	11.8	5.0	25		1882	Saugatone, Mich.	Grand Haven, Mich.
115448		St. p.	Sidney	1,618.28	1,222.48	272.0	39.0	18.0			1882	West Bay City, Mich.	Cleveland, Ohio.
115448		St. p.	Sidney	617.88	378.43	221.3	35.5	5.5			1880	Wheeling, W. Va.	Dubuque, Iowa.
115373		St. p.	Sidney	22.68	11.31	55.4	15.1	6.6	60		1881	Baltimore, Md.	Baltimore, Md.
116389		St. p.	Sidney Dillon	420.58	420.58	175.0	31.8	3.5			1877	Pittsburg, Pa.	Cincinnati, Ohio.
116391		St. p.	Sidney	16.58	8.29	33.6	10.7	3.5			1884	Warwick, R. I.	Providence, R. I.
115410	J. W. C. D.	St. y.	Siesta	102.10	65.83	93.3	17.0	9.0	125		1882	Bristol, R. I.	Boston, Mass.
113943		St. y.	Signa	158.58	100.26	135.4	21.5	9.9			1883	Trenton, Mich.	Toledo, Ohio.
116360	K. D. S. T.	St. s.	Signal	475.94	302.44	150.0	34.4	13.8			1887	North Bend, Oreg.	San Francisco, Cal.
116396		St. p.	Silas O. Pierce	129.05	78.97	112.0	22.0	8.0			1863	Athens, N. Y.	Albany, N. Y.
116231		St. c. ht.	Silex	143.89	112.88	98.0	17.5	9.5			1892	Lockport, N. Y.	Cold Spring, N. Y.
115446		St. s.	Silva	41.19	26.98	72.8	16.8	3.0			1873	Eureka, Cal.	Eureka, Cal.
116390		St. y.	Silva	32.88	21.25	69.5	12.0	7.2			1891	Nyack, N. Y.	Providence, R. I.
115354		St. s.	Silvanna J. Macy	752.56	613.00	164.6	31.8	11.4			1881	Marine City, Mich.	Detroit, Mich.
115434		St. p.	Silver Crescent	125.29	125.29	123.3	22.9	3.9			1882	Clinton, Iowa.	Rock Island, Ill.
116393		St. s.	Silver Gate	528.41	459.17	187.0	30.0	11.0			1878	Coronado, Cal.	San Diego, Cal.
116436		St. s.	Silver King	14.02	9.78	56.6	11.4	4.2			1869	Yonkers, N. Y.	St. Augustine, Fla.
116341		St. s.	Silver King	37.42	31.18	61.6	15.0	4.2			1893	Buffalo, N. Y.	Buffalo, N. Y.
116392		St. s.	Silver Spray	111.68	83.28	83.8	16.8	5.2	150		1889	do	do.
116394		St. p.	Silver Spray	38.99	26.45	54.0	15.8	6.0			1895	West Bay City, Mich.	Marquette, Mich.
116399		St. p.	Silver Star	260.89	267.98	127.0	23.6	7.1	80		1863	East Albany, N. Y.	New York, N. Y.
115932		St. p.	Silver Star	22.39	22.39	69.7	10.0	4.0			1877	Mason City, W. Va.	Cincinnati, Ohio.
116395		St. s.	Silver Star	75.50	42.97	73.5	14.7	4.8	140		1886	Brewer, Me.	Rockland, Me.
116412		St. p.	Silver Wave	63.79	63.79	115.0	21.6	4.7			1888	Postsmouth, Ohio	Cincinnati, Ohio.
116391		St. s.	Simon Langell	845.27	677.82	195.3	31.6	13.7			1886	St. Clair, Mich.	Port Huron, Mich.
116394		St. p.	Sip Bayes	24.12	24.12	105.5	14.3	1.9			1891	Paintsville, Ky.	Cincinnati, Ohio.
116477		St. s.	Sir Arthur	21.58	14.69	59.8	12.0	5.7			1892	Benton Harbor, Mich.	Grand Haven, Mich.
116390		St. s.	Sir Luke	44.39	35.49	79.0	19.9	4.7			1892	Vaas Harbor, Mich.	Marquette, Mich.
116774		St. p.	Sirius	993.31	711.66	239.0	32.5	11.1			1881	Chester, Pa.	New York, N. Y.
116959		St. s.	Sirius	17.80	10.78	60.6	9.9	4.1			1885	Clayton, N. Y.	Cape Vincent, N. Y.
116474		St. s.	Siska	1,740.57	1,227.79	272.5	40.5	19.4			1887	West Bay City, Mich.	Cleveland, Ohio.
116399		St. p.	Skagit Chief	345.09	241.17	137.5	26.3	5.5			1887	Tacoma, Wash.	Pt. Townsend, Wash.
116399		St. s.	Skater	237.60	118.80	89.0	23.0	7.0			1890	Detroit, Mich.	Milwaukee, Wis.
115379		St. s.	Skip Jack	15.67	8.00	47.0	10.6	5.5			1882	New London, Conn.	New London, Conn.
116395	K. D. T. C.	St. y.	Skylark	39.47	23.47	93.2	15.8	4.3			1874	Brooklyn, N. Y.	New York, N. Y.
116638		St. s.	Skylark	30.20	17.60	52.6	13.0	5.5			1894	Boston, Mass.	Boston, Mass.
116911		St. p.	Slackwater	181.07	140.42	116.6	25.0	3.3			1884	Pittsburg, Pa.	Pittsburg, Pa.
115829		St. s.	Smith Bros	64.74	48.74	63.5	20.0	5.0			1882	New Haven, Conn.	New Haven, Conn.
115941		St. s.	Smith Pettit	22.15	11.07	58.3	14.3	5.5			1874	Alexandria, Va.	Richmond, Va.
115947		St. c. ht.	Smith, Davis & Co	131.30	110.42	95.0	17.7	9.0			1886	Lockport, N. Y.	Buffalo, N. Y.
115128		St. p.	Smoky City	549.36	549.36	194.0	35.0	6.0			1872	Pittsburg, Pa.	Pittsburg, Pa.
116387		St. s.	Snoqualmie	109.87	69.87	79.7	22.9	9.3			1880	Seattle, Wash.	Pt. Townsend, Wash.
115694		St. p.	Solano	3,549.31	3,057.13	467.0	65.5	17.4	2,000		1879	San Francisco, Cal.	San Francisco, Cal.
22876		St. p.	Somerset	508.27	355.23	149.0	34.0	11.7				Formerly Gov't vessel	New York, N. Y.
116141		St. s.	Sommers N. Smith	52.78	26.30	60.0	16.0	7.2	140		1887	Philadelphia, Pa.	Rockland, Me.
115998		St. p.	Sonoma	305.02	250.74	135.0	29.0	6.5	60		1874	San Francisco, Cal.	San Francisco, Cal.
115790		St. p.	Sonoma	116.89	116.89	115.0	20.0	3.0			1881	Point Harmer, Ohio.	Wheeling, W. Va.
116564		St. y.	Sonora	24.54	12.27	58.8	9.5	4.0			1893	Detroit, Mich.	Detroit, Mich.
116317		St. s.	Soo City	670.79	438.56	171.1	33.5	12.0			1868	West Bay City, Mich.	Grand Haven, Mich.
116036		St. s.	Sophia	26.29	16.54	41.7	11.3	4.7			1884	Lake City, Wash.	Tacoma, Wash.
116529		St. s.	Sophia	100.18	50.09	81.4	23.9	7.4	180		1892	Boston, Mass.	Boston, Mass.
116921		St. s.	Sophia	18.36	10.60	66.8	10.7	4.8	38		1894	Alexandria Bay, N. Y.	Cape Vincent, N. Y.
2364		St. s.	Sophie	40.74	23.37	69.0	17.0	7.0	80		1883	Charleston, S. C.	Savannah, Ga.
115390		St. s.	Sophie Frey	8.78	8.35	54.0	13.0	2.0			1878	West Haven, Conn.	St. Augustine, Fla.
116355		St. s.	Sophie Howard	9.95	5.80	41.3	10.3	3.8			1890	Grahamsville, Fla.	Jacksonville, Fla.
116463		St. s.	Sophie Wood	28.20	14.10	63.0	12.0	4.1	20		1891	East Lake, N. C.	Edenton, N. C.
126043		St. p.	Sorrento	49.36	24.68	80.4	17.5	5.3			1882	Boston, Mass.	Mt. Desert Ferry, Me.
115928		St. p.	Southampton	673.97	483.85	170.8	33.5	10.6			1869	Wilmington, Del.	New York, N. Y.
95243		St. s.	South Baltimore	15.35	7.08	44.2	12.1	6.0	55		1872	Buffalo, N. Y.	Baltimore, Md.
116146		St. p.	South Brooklyn	728.37	543.06	173.2	34.4	12.6			1887	Newburg, N. Y.	New York, N. Y.

<sup>1</sup> Formerly st. p. John Porter.  
<sup>2</sup> Formerly st. s. Rachel Miller.  
<sup>3</sup> Formerly st. p. Seneca.

<sup>4</sup> Formerly (a U. S. S. Jonquill  
 } b B. Braunell.  
<sup>5</sup> Formerly st. p. City Point.

<sup>6</sup> Formerly st. s. H. M. Green.  
<sup>7</sup> Steam-d.  
<sup>8</sup> Rebuilt.

<sup>9</sup> Gasoline.

## MERCHANT STEAM VESSELS OF THE UNITED STATES—Continued.

Official No.	Signal letters.	Rig.	Name of vessel.	Gross tonnage.	Net tonnage.	Length.	Breadth.	Depth.	Nominal horse power.	Indicated horse power.	When built.	Where built.	Home port (where permanent document issued).
						Feet.	Feet.	Feet.					
116173		St. a.	South Coast	225.62	200.35	131.5	32.2	10.5	150	100	1887	San Francisco, Cal.	San Francisco, Cal.
128340	K. D. G. V.	St. shp.	South Portland	522.25	428.36	185.2	29.0	16.2			1893	Grangemouth, England	New York, N. Y.
22804		St. p.	South Side	494.83	366.16	120.2	32.8	12.8			1894	Williamsburg, N. Y.	Do.
116639		St. y.	Southern Cross	25.07	12.54	56.6	14.0	5.0			1894	Racine, Wis.	Do.
115831		St. p.	Southfield	758.85	568.46	209.5	35.5	13.4			1890	Clifton, N. Y.	Buffalo, N. Y.
116305		St. a.	Spalpeen	29.17	14.58	46.5	13.0	6.4			1875	Brooklyn, N. Y.	New Haven, Conn.
115391		St. a.	Spark	35.16	21.52	45.7	14.4	4.5	10		1889	Wilmington, Del.	Philadelphia, Pa.
116295		St. y.	Sparkle	20.40	13.20	53.0	13.2	5.3	40		1874	Wilmington, Del.	Port Huron, Mich.
115242		St. a.	Sparta	1,017.19	819.77	202.3	34.0	18.5	700		1892	Sparta, Mich.	Bridgeport, Conn.
116525		St. y.	Sparta	23.88	14.43	55.3	13.9	5.7	55		1883	Wilmington, Del.	Boston, Mass.
115951	K. B. R. J.	St. a.	Spartan	1,590.42	1,194.42	222.5	37.9	16.5			1882	Cleveland, Ohio	Marquette, Mich.
115876		St. a.	Speenlar	1,741.33	1,459.22	287.7	34.8	20.1			1883	Buffalo, N. Y.	Ogdensburg, N. Y.
143332		St. y.	Spencer Meade	17.94	13.30	36.0	10.2	4.4			1881	New York, N. Y.	New York, N. Y.
115775		St. a.	Sphinx	16.53	8.92	51.0	12.4	3.9			1890	Nyack, N. Y.	Do.
86104	K. H. L. Q.	St. y.	Spindrift	43.29	18.46	66.6	13.0	8.0	150		1877	Callio, Oreg.	Portland, Oreg.
115577		St. p.	Spokane	678.38	531.68	150.0	38.2	4.8			1886	Cleveland, Ohio	Cleveland, Ohio.
116104		St. a.	SPOKANE	2,356.56	1,974.67	511.8	38.2	20.8	11,000	29	1873	Wyandotte, Mich.	Grand Haven, Mich.
115182		St. a.	Sport	45.00	22.50	56.7	14.0	3.6			1880	Bristol, R. I.	Baltimore, Md.
115750		St. y.	Sport	10.52	6.26	42.1	8.4	3.0			1891	Newburg, N. Y.	Cape Vincent, N. Y.
115767		St. y.	Sport	72.00	36.00	81.0	10.0	6.0	30		1889	Buffalo, N. Y.	Buffalo, N. Y.
116261		St. a.	Sport	9.31	5.55	35.0	8.2	3.0	120		1885	Grand Haven, Mich.	Grand Haven, Mich.
116613		St. a.	Sport	12.03	7.36	45.6	7.7	5.0	35		1853	Philadelphia, Pa.	New York, N. Y.
22810		St. a.	Spray	32.15	17.02	54.0	16.0	5.8			1886	Alexandria, Va.	Washington, D. C.
116114		St. p.	Spray	17.78	11.08	56.8	14.3	4.8	25		1881	Cincinnati, Ohio	St. Louis, Mo.
115757		St. a.	Sprad Eagle	529.34	529.34	224.5	33.8	6.0	300		1874	Camden, N. J.	Norfolk, Va.
115233		St. a.	Spring Garden	23.15	11.59	58.0	14.0	5.0	75		1884	Charleston, W. Va.	Wheeling, W. Va.
115980		St. p.	Spring Hill	156.33	156.33	136.0	26.0	4.0			1871	Buffalo, N. Y.	Port Huron, Mich.
2766		St. a.	Sprite	23.16	14.06	60.4	9.8	4.9			1878	Tottenville, N. Y.	Newark, N. J.
115504		St. a.	Sprite	11.89	9.65	60.5	9.7	2.2			1889	Grand Haven, Mich.	Grand Haven, Mich.
116279		St. a.	Sprite	13.48	6.74	58.0	11.2	4.7	15		1891	Buffalo, N. Y.	Buffalo, N. Y.
116107		St. a.	Sprudel	67.09	51.59	62.3	14.4	4.7	150		1888	Fall River, Mass.	Newport, R. I.
116218		St. a.	Spy	23.23	11.62	42.3	12.0	5.4			1888	Newburg, N. Y.	Providence, R. I.
116231		St. a.	SQUANTUM	248.01	181.66	117.7	23.8	7.8			1889	New York, N. Y.	New York, N. Y.
23006		St. a.	Stag	19.08	9.54	56.4	12.2	6.6	42		1849	Philadelphia, Pa.	Do.
50074		St. a.	Star	85.67	58.75	85.0	20.0	7.0			1882	Connessut, Ohio	Cleveland, Ohio.
116852		St. a.	Star	10.53	6.26	40.0	11.3	4.0			1886	Pittsburg, Pa.	Pittsburg, Pa.
116119		St. p.	Star	78.44	58.28	92.2	20.0	3.8			1894	Jacksonville, Fla.	Jacksonville, Fla.
116650		St. a.	STAR	82.13	62.56	68.0	18.4	6.8	160		1893	Port Jefferson, N. Y.	Bridgeport, Conn.
116589		St. a.	Star Fish	12.41	6.21	39.9	9.3	4.3	31		1881	Sunderland, England	New York, N. Y.
116057	K. D. G. S.	St. shp.	Starbuck	2,157.46	1,548.41	266.5	36.5	20.4	200		1889	Sheboygan, Wis.	Millwaukee, Wis.
116269		St. a.	Starke	49.24	27.61	65.3	19.1	7.7	155		1884	Portland, Oreg.	Portland, Oreg.
115747		St. p.	Stark Street Ferry	174.75	174.75	118.9	36.6	5.0			1888	East Boston, Mass.	Boston, Mass.
116023		St. p.	Stark Street Ferry No. 7	299.36	299.36	130.0	41.3	6.3			1878	Philadelphia, Pa.	New York, N. Y.
116220		St. y.	Starring	109.13	84.57	108.9	29.5	11.5	500		1883	Wilmington, Del.	Philadelphia, Pa.
115599		St. a.	Startle	33.21	16.61	53.7	14.5	7.3	36		1883	Gloucester, Mass.	Gloucester, Mass.
115965		St. a.	Startle	54.86	27.43	68.0	17.5	8.4	76		1879	Philadelphia, Pa.	San Francisco, Cal.
116299		St. a.	Startle	46.19	23.10	59.5	15.0	7.0			1890	Madison, Ind.	Cincinnati, Ohio.
115645	J. T. G. P.	St. shp.	State of California	2,266.03	1,260.06	300.0	38.6	24.4	1,800		1882	Bath, Me.	Eastport, Me.
110341		St. p.	State of Kansas	1,130.34	1,130.34	252.0	52.6	6.0			1873	Manitowoc, Wis.	Detroit, Mich.
115856	J. W. G. K.	St. p.	State of Maine	1,409.99	1,145.74	241.0	37.1	14.6	1,000		1889	Wyandotte, Mich.	Cleveland, Ohio.
6849	K. C. B. Q.	St. a.	State of Michigan	736.22	639.81	165.0	29.0	10.0			1890	Brooklyn, N. Y.	New York, N. Y.
126150		St. p.	State of New York	807.89	564.52	203.0	32.4	10.5			1889	Wyandotte, Mich.	Cleveland, Ohio.
116363		St. a.	State of New York	87.16	43.58	83.8	18.6	8.8	170		1889	Brooklyn, N. Y.	New York, N. Y.
125008	J. T. Q. C.	St. p.	State of Ohio	1,221.98	917.29	225.2	32.4	13.3	1,800		1874	Wyandotte, Mich.	Cleveland, Ohio.
115228	J. N. W. S.	St. d.	State of Texas	1,736.35	1,327.77	243.5	36.0	20.7	300		1874	Choctaw, Pa.	New York, N. Y.
116272		St. p.	State of Washington	605.25	449.68	170.4	31.3	7.0			1889	Tacoma, Wash.	Seattle, Wash.
116026		St. p.	Steinway	354.17	269.06	125.0	32.5	10.2			1884	Brooklyn, N. Y.	New York, N. Y.
115293		St. a.	Stella	39.20	19.60	69.4	16.5	6.7	61		1874	Camden, N. J.	Bath, Me.
115505		St. a.	Stella	36.91	18.46	54.0	17.8	6.6			1876	Brooklyn, N. Y.	New York, N. Y.
115739		St. p.	Stella	20.86	20.86	78.0	16.3	2.5			1880	Pittsburg, Pa.	Wheeling, W. Va.
115744		St. a.	Stella	80.23	40.12	83.7	18.2	8.5			1880	Camden, N. J.	Pensacola, Fla.
115632		St. y.	Stella	6.00	5.36	40.0	12.9	5.5			1876	Philadelphia, Pa.	Philadelphia, Pa.
140600		St. y.	Stella	32.22	26.75	58.6	15.8	4.6			1883	Brewer, Me.	New York, N. Y.
116443		St. a.	Stella Moran	56.27	31.38	70.2	17.0	7.6			1891	Baltimore, Md.	Baltimore, Md.
86079		St. p.	Stella Moran	215.45	149.24	128.0	24.0	4.0			1890	Pittsburg, Pa.	Pittsburg, Pa.
115985		St. a.	Stella Pickert	17.03	8.52	55.0	11.4	5.6			1884	Bath, Me.	Deer Isle, Me.
116121		St. p.	Stella Wilde	289.12	289.12	156.6	30.5	4.6			1886	Brownsville, Pa.	New Orleans, La.
116572		St. y.	Stellar	26.62	13.31	69.0	12.0	5.7	1150		1893	Boston, Mass.	Boston, Mass.
23648		St. a.	Stephen Decatur	75.15	87.58	83.0	18.0	8.1			1863	Philadelphia, Pa.	New York, N. Y.
115729		St. a.	Stephen C. Hall	447.00	342.41	161.2	30.4	10.7	115		1890	Grand Haven, Mich.	Port Huron, Mich.

<sup>1</sup> Formerly a British st. shp. Dawn.

<sup>4</sup> Formerly st. y. Gadabout.

<sup>5</sup> Formerly st. a. Depere.

<sup>11</sup> Formerly, st. y. Lolla.

<sup>2</sup> Formerly U. S. S. Curlew.

<sup>6</sup> Formerly st. a. Bertha Dahlke.

<sup>6</sup> Formerly st. p. City of Maacknac.

<sup>12</sup> Formerly st. p. George Roberts No. 2.

<sup>3</sup> Formerly st. y. The Genesee.

<sup>7</sup> Formerly st. a. Marina.

<sup>8</sup> Formerly st. p. a Cleveland.

<sup>7</sup> Estimated.

<sup>9</sup> Formerly British st. a. Oliveto.

<sup>9</sup> Formerly st. p. a City of Alpena.

## MERCHANT STEAM VESSELS OF THE UNITED STATES—Continued.

Official No.	Signal letters.	Rig.	Name of vessel.	Gross tonnage.	Net tonnage.	Length.	Breadth.	Depth.	Nominal horse power.	Indicated horse power.	When built.	Where built.	Home port (where permanent document issued).
22726		St. a.	Stephen E. Babcock	46.03	23.02	67.3	16.3	7.6			1862	East Albany, N. Y.	New York, N. Y.
57205		St. a.	Stephens	178.28	159.19	86.0	20.4	6.2			1853	Belleville, N. J.	Newark, N. J.
117647		St. a.	Sterling	127.85	89.21	110.0	18.1	8.8	90		1879	East Deering, Me.	Greenport, N. Y.
116190		St. a.	Sterling	61.27	30.64	71.2	18.5	8.5			1888	Tottenville, N. Y.	New York, N. Y.
115349		St. p.	Sterling White	117.09	117.09	120.0	30.5	4.2	50		1878	New Albany, Ind.	New Orleans, La.
115264		St. a.	Steve H. Lyons	12.21	6.10	42.0	11.6	5.6			1874	Buffalo, N. Y.	Oawego, N. Y.
116494		St. a.	Stewart Edward	15.77	7.99	43.4	13.5	4.5	10		1876	Grand Haven, Mich.	Milwaukee, Wis.
116753	K. H. N. M.	St. a.	STILLWATER	1,019.62	503.81	195.0	29.0	21.6		1,000	1881	Glasgow, Scotland	New Orleans, La.
116518		St. a.	Stimson	25.76	12.88	49.2	14.0	4.9			1892	Ballard, Wash.	Seattle, Wash.
115883		St. p.	Stone Brothers	54.45	54.45	87.0	20.0	3.5			1882	Point Pleasant, W. Va.	Cincinnati, Ohio.
116336		St. p.	Stoneware	104.45	74.21	100.0	17.0	3.0			1892	Friendly, W. Va.	Evansville, Ind.
85122		St. a.	Stono	28.68	20.49	58.0	15.0	5.7	20		1871	Brooklyn, N. Y.	Beaufort, S. C.
115822		St. a.	Storm King	182.93	91.47	109.6	21.0	11.8			1882	Philadelphia, Pa.	Boston, Mass.
116459		St. y.	Strac	14.38	11.74	49.0	9.1	4.3			1891	Nvaek, N. Y.	New York, N. Y.
115259		St. a.	Stranger	49.33	24.67	74.2	13.0	4.5			1872	Hammondport, N. Y.	Ogdensburg, N. Y.
115713	K. J. D. L.	St. y.	Stranger	247.40	123.70	173.5	23.0	11.6			1880	Philadelphia, Pa.	Buffalo, N. Y.
115700		St. c. bt.	Stranger	135.06	104.14	94.2	17.8	9.2			1881	Buffalo, N. Y.	Buffalo, N. Y.
116184		St. y.	Stylo	20.59	14.70	37.6	8.0	4.3	12		1887	Saunderstown, R. I.	Providence, R. I.
116582		St. a.	Suano	11.46	6.02	30.6	10.8	4.2			1893	Perth Amboy, N. J.	Perth Amboy, N. J.
22407		St. a.	Success	26.75	13.38	59.3	14.8	7.0			1862	Blenders Landing, Mich.	Chicago, Ill.
23759		St. a.	Success	33.14	6.57	46.0	10.5	5.4	12		1898	Port Blakeley, Wash.	Pt. Townsend, Wash.
115212		St. a.	Success	29.20	14.60	63.0	14.4	6.0	71		1873	Baltimore, Md.	Baltimore, Md.
115727		St. p.	Success	116.16	67.57	119.1	22.0	3.2			1882	Harnar, Ohio	Wheeling, W. Va.
22471		St. y.	Sue	658.84	569.20	175.1	37.0	9.9	122		1881	Wilmington, Del.	Baltimore, Md.
116116		St. a.	Sue	28.25	14.13	53.8	12.0	3.8			1881	Edenton, N. C.	Richmond, Va.
22792		St. p.	Sugar County	512.49	300.70	148.0	31.7	11.7			1860	New York, N. Y.	Camden, N. J.
116649		St. a.	Sugar Land	210.78	228.73	152.0	34.7	4.7			1892	Baton Rouge, La.	New Orleans, La.
116332	K. H. F. V.	St. y.	SULTANA	390.40	229.80	161.1	28.9	10.2			1890	Brooklyn, N. Y.	New York, N. Y.
116583		St. y.	Sultana	57.26	54.08	90.7	17.0	8.3			1893	Wyandotte, Mich.	Detroit, Mich.
116579		St. a.	Summer Girl	53.00	26.50	75.6	18.2	5.7			1893	Noank, Conn.	New London, Conn.
116305		St. a.	Sunbeam	51.54	42.41	61.0	12.5	5.8			1868	Buffalo, N. Y.	Oawego, N. Y.
116452		St. a.	Sunbeam	53.13	33.02	68.0	17.0	7.2			1891	Chicago, Ill.	Chicago, Ill.
116610		St. p.	Sunbeam	39.77	39.77	59.0	20.3	8.0			1894	Mount Carmel, Ill.	Evansville, Ind.
116471		St. p.	Sunol	294.50	246.02	195.0	27.5	7.0			1890	San Francisco, Cal.	San Francisco, Cal.
116179	K. H. W. F.	St. a.	Sunol	258.58	194.62	132.0	33.0	10.3	150	250	1890	Alameda, Cal.	Do.
118511		St. a.	Sunol	62.49	31.23	73.6	19.3	7.1			1892	Ashtabula, Ohio	Cleveland, Ohio.
85001		St. y.	Sunset	9.07	8.71	30.5	9.0	3.5	8		1881	Philadelphia, Pa.	Philadelphia, Pa.
91293		St. y.	Sunshine	21.12	14.37	65.4	12.0	3.7			1880	Newburg, N. Y.	New York, N. Y.
116176		St. a.	Sunshine	30.85	21.47	69.0	10.3	8.7			1887	Bordentown, N. J.	Cape Charles Cy, Va.
116210		St. p.	Sunshine	335.94	335.94	175.0	37.0	5.8			1888	Jeffersonville, Ind.	Louisville, Ky.
116397		St. p.	Sunshine	535.04	535.04	200.0	38.5	5.0			1892	Brownsville, Pa.	Cincinnati, Ohio.
116313		St. a.	Suomi	58.77	38.27	69.8	17.7	5.5			1890	Astoria, Ore.	Astoria, Ore.
22791		St. p.	Superior	570.09	430.11	156.0	35.0	12.0			1862	New York, N. Y.	New York, N. Y.
115158		St. a.	Superior	964.40	838.35	187.8	33.1	19.5	350		1873	Gibraltar, Mich.	Cleveland, Ohio.
116357		St. a.	Superior	251.49	167.13	98.0	29.9	10.0		1400	1890	Cleveland, Ohio	Do.
116413		St. a.	Surf City	52.92	32.96	72.6	16.2	6.0			1891	Westerly, R. I.	Boston, Mass.
115237		St. y.	Surprise	20.82	10.41	63.0	13.6	4.7	30		1871	Brooklyn, N. Y.	Hartford, Conn.
116497		St. a.	Surprise	19.05	12.96	43.5	13.4	4.6			1892	Clifton, N. Y.	New York, N. Y.
116542		St. a.	Surprise	17.00	8.50	45.0	13.6	3.0			1889	Sandusky, Ohio	Toledo, Ohio.
22904		St. a.	Susan	261.14	229.90	137.8	22.8	6.8	64		1863	Philadelphia, Pa.	New York, N. Y.
23756		St. a.	Susie	30.74	15.37	60.5	12.5	7.0			1868	New Baltimore, N. Y.	Albany, N. Y.
115684		St. a.	Susie	59.45	42.12	58.8	10.0	4.7	20		1879	Seattle, Wash.	Tacoma, Wash.
116482		St. a.	Susie B.	19.54	9.77	60.0	14.3	4.8			1892	Lorain, Ohio	Cleveland, Ohio.
116541		St. a.	Susie B.	9.68	7.90	48.1	13.2	3.7			1892	New Haven, Conn.	New Haven, Conn.
116975		St. a.	Susie D.	45.25	19.72	50.7	15.0	6.1	145		1895	Boston, Mass.	Edgartown, Mass.
116044		St. a.	Susie Chipman	216.10	164.67	122.6	20.1	9.4			1885	Milwaukee, Wis.	Milwaukee, Wis.
115789		St. a.	Susie Hazard	98.95	60.98	97.0	19.1	8.4			1881	St. Louis, Mo.	St. Louis, Mo.
116125		St. a.	Susie Hitch	352.12	201.52	104.0	22.5	7.2			1886	Baltimore, Md.	Norfolk, Va.
116129		St. a.	Susie Magwood	19.05	9.53	59.4	13.0	3.6	12		1886	Charleston, S. C.	Charleston, S. C.
22797		St. p.	Susquehanna	621.28	759.81	196.0	35.0	12.0			1865	New York, N. Y.	New York, N. Y.
116128		St. a.	SUSQUEHANNA	2,781.89	2,347.38	302.5	40.0	16.0			1886	Buffalo, N. Y.	Erie, Pa.
116170	K. D. V. P.	St. y.	SUSQUEHANNA	233.32	110.66	158.5	22.0	11.4		700	1887	Wilmington, Del.	New York, N. Y.
116273		St. p.	Suwannee	82.77	50.46	70.0	16.5	4.4			1888	Branford, Fla.	Cedar Keys, Fla.
115184		St. a.	Swallow	256.07	203.42	133.8	25.8	10.7	178		1873	Trenton, Mich.	Detroit, Mich.
116475		St. y.	Swallow	20.51	10.26	53.6	11.0	3.4			1891	Boston, Mass.	Boston, Mass.
115994		St. p.	Swampscott	482.54	241.27	124.5	25.3	10.8			1882	do	Do.
57928		St. bge.	Swan	94.78	64.46	78.9	19.6	7.1			1888	Sandusky, Ohio	Cleveland, Ohio.
116172		St. a.	Swan	368.30	193.24	103.0	29.3	4.9			1887	Savannah, Ga.	Brunswick, Ga.
115346		St. a.	Swan	24.32	12.16	55.0	11.0	3.9			1890	Newbern, N. C.	Newbern, N. C.
116592		St. a.	Swan	7.32	7.32	39.3	8.3	4.5			1893	Moxville, Ky.	Cincinnati, Ohio.
116105		St. a.	Swansea	18.24	9.62	77.4	17.3	8.0			1887	Detroit, Mich.	Toledo, Ohio.

† Formerly British st. a. Stroms.  
\* Formerly st. a. Governor's Island.

\* Formerly st. y. George W. Jackson.  
\* Formerly st. a. Mystic.

\* Formerly st. a. Susie Gidney.  
† Estimated.

## MERCHANT STEAM VESSELS OF THE UNITED STATES—Continued.

Official No.	Signal letters.	Rtg.	Name of vessel.	Gross tonnage.	Net tonnage.	Length.	Breadth.	Depth.	Nominal horse power.	Indicated horse power.	When built.	Where built.	Home port (where permanent document issues).
22383		St. s.	Sweepstakes	227.89	139.83	130.7	21.8	11.8	600		1867	Cleveland, Ohio	Port Huron, Mich.
116059		St. s.	Subala	110.25	58.52	108.0	17.0	8.6	480		1885	Marcus Hook, Pa.	Philadelphia, Pa.
115716		St. c. ht.	Sydney	129.18	111.64	96.2	17.8	9.0			1886	Havana, N. Y.	Buffalo, N. Y.
115040		St. p.	Sylvan Dell	440.45	247.80	178.0	27.0	8.7			1872	Brooklyn, N. Y.	Philadelphia, Pa.
23768		St. p.	Sylvan Glen	330.26	165.13	153.5	27.0	8.3	81		1869	do	Camden, N. J.
106165		St. p.	Sylvan Shore	53.24	37.34	74.0	17.4	7.0			1883	Athens, N. Y.	New York, N. Y.
116472		St. s.	Sylvester L. Ward	71.97	35.99	75.3	19.5	8.6			1892	Boston, Mass.	Boston, Mass.
116102		St. s.	Sylvia	43.77	27.36	62.2	14.0	7.5	100		1892	Salem, Mass.	Newport, R. I.
23692		St. p.	Syracuse	608.19	459.47	218.0	33.6	9.3	600		1857	Hoboken, N. J.	Albany, N. Y.
115077		St. s.	Syracuse	10.61	5.31	39.0	11.0	5.3	20		1872	Buffalo, N. Y.	Toledo, Ohio.
116025		St. s.	SYRACUSE	1,917.79	1,677.80	267.0	38.5	15.8		650	1884	Wyandotte, Mich.	Buffalo, N. Y.
<b>T.</b>													
145313		St. s.	T. A. Scott, jr	36.00	18.00	62.5	16.0	6.9			1882	Noank, Conn.	New London, Conn.
24367		St. s.	T. B. Van Houten	85.71	42.96	76.8	19.2	9.1			1864	Brooklyn, N. Y.	New York, N. Y.
145403	K. D. B. P.	St. p.	T. C. Walker	786.90	702.19	200.0	38.0	9.1	285		1865	Stockton, Cal.	San Francisco, Cal.
145378		St. p.	T. D. Dale	85.77	79.89	111.6	19.7	6.2			1884	Harmar, Ohio	Wheeling, W. Va.
145127		St. s.	T. H. Camp	58.54	44.72	64.5	14.0	6.3	80		1876	Cape Vincent, N. Y.	Chicago, Ill.
145180		St. p.	T. J. Potter	659.41	589.60	230.0	35.1	10.6	1,700		1888	Portland, Oreg.	Portland, Oreg.
145694		St. p.	T. K. Green	32.77	32.77	81.8	17.3	3.1			1895	Shiloh, La.	New Orleans, La.
145242		St. p.	T. L. Sturtevant	120.78	74.76	87.0	26.0	8.4	110		1881	Philadelphia, Pa.	New York, N. Y.
145560		St. s.	T. M. Bayne	117.93	115.11	120.5	24.4	3.7			1890	Brownsville, Pa.	Wheeling, W. Va.
145232		St. s.	T. M. Moore	25.96	16.72	52.0	13.7	7.0			1860	Buffalo, N. Y.	Toledo, Ohio.
145356		St. s.	T. M. Moore	25.39	12.70	52.0	14.0	6.0			1883	do	Cleveland, Ohio.
146190		St. s.	T. M. Richardson	36.58	24.53	64.0	14.5	5.3	125		1888	Oneatta, Oreg.	Yanquina, Oreg.
145532		St. p.	T. N. Barnstall	129.14	129.14	130.0	26.4	6.5			1891	Belle Vernon, Pa.	Wheeling, W. Va.
145608		St. p.	T. P. Leather	609.47	569.47	220.0	40.0	6.5			1890	Jeffersonville, Ind.	Cincinnati, Ohio.
145402		St. s.	T. S. Christie	769.05	516.01	160.0	30.3	12.0			1885	West Bay City, Mich.	Milwaukee, Wis.
146020		St. s.	T. S. Easton	153.59	91.68	120.0	23.5	8.0	100		1874	Clayton, N. Y.	Grand Haven, Mich.
145785		St. p.	T. T. Morford	89.73	44.87	71.0	15.0	12.0			1884	Chicago, Ill.	Chicago, Ill.
24350	H. R. V. M.	St. p.	T. V. Arrowsmith	527.42	424.04	201.0	38.5	8.7	420		1880	Kay Port, N. J.	Washington, D. C.
145951		St. p.	T. W. Ferry	27.51	17.24	55.6	13.0	5.4	20		1875	Grand Haven, Mich.	Grand Haven, Mich.
24949		St. p.	T. W. Snook	168.54	134.19	113.6	24.7	9.2	112		1873	Mount Clemens, Mich.	Detroit, Mich.
24165		St. p.	T. W. Wellington	49.27	25.27	67.0	16.5	7.8	75		1862	Philadelphia, Pa.	New London, Conn.
145114		St. s.	Tacoma	239.57	128.42	136.5	23.8	12.1			1876	San Francisco, Cal.	Pl. Townsend Wash.
145208		St. s.	Tacoma	1,879.12	1,604.59	260.7	37.7	21.7			1881	Cleveland, Ohio	Buffalo, N. Y.
145318		St. p.	Tacoma	266.92	266.92	180.2	30.0	5.1			1883	New Richmond, Ohio	Cincinnati, Ohio.
145382		St. p.	Tacoma	1,362.03	1,311.81	334.0	42.0	11.7			1884	Portland, Oreg.	New York, N. Y.
145520		St. s.	Tacoma	82.27	41.14	82.4	18.5	8.8	175		1869	Brooklyn, N. Y.	do.
145673		St. p.	Tacoma	76.28	39.48	73.4	18.0	9.0	250		1894	Benton Harbor, Mich.	Chicago, Ill.
146070		St. c. ht.	Tack-A-Pon-Sha	17.63	17.00	50.3	16.9	2.8			1864	Far Rockaway, N. Y.	New York, N. Y.
145603		St. s.	Tallman	101.71	59.00	123.0	17.0	6.3			1882	New York, N. Y.	Salem, Mass.
145520	J. W. N. G.	St. s. hp.	Tallahassee	2,677.41	1,890.60	280.0	40.7	15.8			1882	Chester, Pa.	Savannah, Ga.
145472		St. p.	Tallahassee	44.32	22.16	60.0	12.9	2.0			1877	Chattanooga, Tenn.	Chattanooga, Tenn.
20105		St. p.	Tamalpais	365.34	281.15	150.0	31.6	8.3	150		1857	San Francisco, Cal.	San Francisco, Cal.
145310		St. ltr.	Tamesi	178.75	117.29	105.4	28.0	8.0			1882	Boston, Mass.	New York, N. Y.
145610		St. s.	Tam O'Shanter	23.60	11.80	49.5	14.5	6.5	130		1892	Buffalo, N. Y.	Buffalo, N. Y.
145555		St. s.	Tampa	1,972.08	1,632.95	291.6	41.0	19.8			1890	West Bay City, Mich.	Detroit, Mich.
100331	K. O. V. Q.	St. s.	Tanpico	134.95	67.47	103.8	21.0	10.6			1885	Camden, N. J.	Boston, Mass.
146049		St. p.	Tangier	680.89	480.31	169.9	29.0	8.8			1875	Wilmington, Del.	Baltimore, Md.
145556		St. s.	Tantalus	12.99	7.86	47.7	10.0	8.3	60		1880	Boston, Mass.	Albany, N. Y.
130381		St. s.	Tarpon	449.90	281.87	150.9	26.0	7.2			1847	Wilmington, Del.	New Haven, Conn.
135829		St. s.	Taurus	228.04	114.02	116.6	22.0	12.7			1885	Philadelphia, Pa.	Boston, Mass.
145244		St. s.	Taurus	45.28	27.78	64.5	17.0	6.5	80		1881	Wilmington, Del.	Wilmington, Del.
145293	J. V. H. Q.	St. p.	Taurus	916.55	624.04	226.3	32.0	11.2	3,000		1881	Philadelphia, Pa.	New York, N. Y.
24904		St. s.	Taylor M. Uhler	10.24	5.12	48.0	11.7	4.6	27		1874	do	Philadelphia, Pa.
145613		St. p.	Teal	48.28	48.28	85.0	18.6	4.0			1893	Dubuque, Iowa	Dubuque, Iowa.
145635		St. s.	Tea Rose	71.91	35.96	70.0	19.6	8.5			1892	Tottenville, N. Y.	New York, N. Y.
145438		St. p.	Teche	485.90	485.90	190.0	38.0	5.5			1886	Jeffersville, Ind.	New Orleans, La.
145090		St. s.	Teddie	80.19	48.03	90.6	16.0	4.6	32		1892	Oneida, N. Y.	Greenport, N. Y.
145610		St. p.	Telegraph	983.42	983.42	292.0	42.4	5.5			1891	Marietta, Ohio	Cincinnati, Ohio.
145109		St. s.	Telephone	15.14	7.57	42.4	11.6	5.8			1879	Boston, Mass.	Boston, Mass.
145219		St. s.	Telephone	19.16	9.58	50.0	12.5	5.7	63		1880	Lorain, Ohio	Cleveland, Ohio.
145177		St. p.	Telephone	500.13	443.24	200.0	28.3	6.8			1888	Portland, Oreg.	Portland, Oreg.
145677		St. p.	Telephone	158.22	97.47	93.0	19.0	2.8	40		1894	Knoxville, Tenn.	Chattanooga, Tenn.
145511		St. p.	Tell City	438.17	438.17	191.0	35.0	5.2			1889	Jeffersville, Ind.	Louisville, Ky.
24910		St. s.	Tempest	492.15	341.72	159.0	30.0	12.6			1872	Marine City, Mich.	Port Huron, Mich.
145105		St. s.	Tempest	369.56	260.15	137.9	27.0	11.0			1876	Grand Haven, Mich.	do.
145372		St. s.	Tempest	14.96	7.61	40.0	11.5	5.2			1864	West Bay City, Mich.	do.
145687		St. s.	Tempest	67.65	40.78	87.3	13.7	7.9			1892	Miami, Ohio	Toledo, Ohio.
145236		St. s.	Templar	52.97	30.28	76.0	18.0	8.0			1881	Wilmington, Del.	Alexandria, Va.

<sup>1</sup> Formerly st. s. Adele.

<sup>2</sup> Formerly st. s. Tillio.

<sup>3</sup> Formerly st. p. Petaluma.

<sup>4</sup> Formerly st. s. American Augusto.

<sup>5</sup> Formerly st. s. Venezuelan Augusto.

<sup>6</sup> Formerly st. s. Naugatuck.

<sup>7</sup> Formerly st. s. E. A. Burke.

<sup>†</sup> Estimated.

## MERCHANT STEAM VESSELS OF THE UNITED STATES—Continued.

Official No.	Signal letters.	Rig.	Name of vessel.	Gross tonnage.	Net tonnage.	Length.	Breadth.	Depth.	Nominal horse power.	Indicated horse power.	When built.	Where built.	Home port (where permanent document issues).
						Feet.	Feet.	Feet.					
145421		St. s.	Temple Emery	155.06	77.53	83.2	20.6	10.1			1886	West Bay City, Mich.	Milwaukee, Wis.
145266		St. p.	Ten Broeck	148.61	148.61	130.0	29.0	3.9			1882	Baytown, Minn.	Rock Island, Ill.
145588		St. s.	Terminal	129.49	88.79	83.7	28.2	8.9			1891	Brooklyn, N. Y.	New York, N. Y.
145151		St. s.	Terrace City	11.05	39.70	63.6	13.7	4.3			1875	Syracuse, N. Y.	Do.
21945		St. s.	Verraz	69.44	34.72	88.5	20.8	7.5	175		1851	Philadelphia, Pa.	Albany, N. Y.
145735		St. p.	Vezas	846.32	548.09	175.1	36.6	13.3	4.0		1890	Wilmington, Del.	New York, N. Y.
21870		St. p.	Thames River	882.10	718.14	183.0	39.7	13.0	250		1871	Brooklyn, N. Y.	Baltimore, Md.
145561		St. s.	Thekla	41.16	29.58	61.0	15.0	7.2	75		1890	Randout, N. Y.	Savannah, Ga.
145579		St. s.	The Doctor	72.75	54.34	57.4	15.0	6.2	52	75	1860	Olympia, Wash.	Seattle, Wash.
145004		St. p.	The Leader	141.28	82.68	105.0	20.7	2.6			1891	Pittsburg, Pa.	Pittsburg, Pa.
145046		St. s.	The Half Moon	79.21	57.09	77.0	17.5	5.0			1893	Baltimore, Md.	New York, N. Y.
145202		St. p.	The New Idea	146.61	146.61	125.0	26.0	4.0			1889	Jeffersonville, Ind.	New Orleans, La.
145016		St. p.	THE NEW YORKER	243.37	121.09	112.5	35.2	11.6			1891	New York, N. Y.	New York, N. Y.
92774		St. v.	The Senator	37.23	18.62	72.2	14.6	0.7	4294		1891	Boston, Mass.	Boston, Mass.
145742		St. s.	The Tramp	41.54	25.69	69.2	15.5	7.7	50		1890	Benton Harbor, Mich.	Grand Haven, Mich.
145638		St. p.	The Uncle Billy	16.50	16.50	66.0	12.0	2.3			1893	Pasadena, Miss.	Vicksburg, Miss.
145080		St. s.	Theodore Smith	33.37	16.69	56.5	16.5	6.9			1888	Tottenville, N. Y.	New York, N. Y.
145049		St. s.	Theora	24.08	12.04	62.0	14.3	6.0	73		1893	Grand Haven, Mich.	Marquette, Mich.
145404		St. s.	Theresa	25.37	12.68	45.5	15.4	5.9			1885	Brooklyn, N. Y.	New York, N. Y.
145617	K. L. P. R.	St. v.	Theresa	61.35	33.13	82.0	15.2	8.8			1892	do.	Do.
145920		St. v.	Theresa Verdon	49.93	24.96	63.6	16.3	7.6			1892	Jersey City, N. J.	Do.
145039		St. s.	Therese	58.09	29.02	70.0	17.5	8.8			1886	Buffalo, N. Y.	Cairo, Ill.
24829		St. s.	Thiel Michigan	49.15	30.67	66.0	14.0	7.0	30		1899	Ferriessburg, Mich.	Grand Haven, Mich.
145444		St. s.	Thistle	94.41	54.71	90.5	18.0	9.5	20	80	1887	Bonny, Cal.	San Francisco, Cal.
145008		St. p.	Thistle	163.45	103.45	150.1	28.4	4.7	1125		1880	La Crosse, Wis.	La Crosse, Wis.
145225		St. p.	Thistle	10.96	5.56	38.5	9.4	4.2			1889	Port B. Kelsey, Wash.	Pt. Townsend, Wash.
145283		St. v.	Thistle	19.14	28.46	80.2	14.1	0.5		200	1887	Chicago, Ill.	Chicago, Ill.
145062		St. s.	Thistle	18.54	9.27	47.0	8.6	3.6			1892	Houman, Wash.	Pt. Townsend, Wash.
145085		St. s.	Thomas Chubb	34.53	19.10	59.0	15.4	6.6			1882	Athens, N. Y.	Albany, N. Y.
141713		St. p.	Thomas Clyde	625.74	599.83	212.0	31.0	7.9	180		1878	Wilmington, Del.	Wilmington, Del.
145488		St. s.	Thomas Cranage	2,219.52	1,856.59	395.0	43.0	20.7			1893	West Bay City, Mich.	Port Huron, Mich.
145745		St. s.	Thomas Davidson	2,126.49	1,714.51	255.8	41.7	20.1	184		1878	Milwaukee, Wis.	Milwaukee, Wis.
21959		St. s.	Thomas Dickson	67.11	49.14	74.8	19.0	8.6			1872	Sleighsburg, N. Y.	Albany, N. Y.
145067		St. p.	Thomas Dwyer	74.25	63.44	87.9	16.9	4.0	10		1885	Sacramento, Cal.	San Francisco, Cal.
145492		St. s.	Thomas Edmonds	23.14	16.63	50.0	9.4	3.4	250		1888	Buffalo, N. Y.	Norfolk, Va.
145209		St. s.	Thomas Friant	81.42	46.20	96.0	14.1	7.8			1881	Grand Haven, Mich.	Grand Haven, Mich.
145156		St. p.	Thomas Hattel	10.99	5.09	51.0	10.0	3.8			1887	Pudonah, Ky.	Memphis, Tenn.
145243		St. s.	Thos. Hood	39.46	19.79	59.5	15.6	8.6			1881	Buffalo, N. Y.	Chicago, Ill.
24300		St. p.	Thomas Hunt	4.92	350.92	168.6	29.0	7.8			1891	New York, N. Y.	New York, N. Y.
145631		St. s.	THOMAS MAYTHAM	2,329.75	1,972.83	286.0	41.3	21.3			1892	South Chicago, Ill.	Buffalo, N. Y.
24750		St. s.	Thomas McMadus	679.69	499.97	176.0	30.2	19.3	90		1891	Athens, N. Y.	Albany, N. Y.
145494		St. s.	Thomas Miller, jr.	15.47	10.64	44.1	10.7	4.0			1878	Eddyville, N. Y.	Do.
145479		St. s.	Thomas Monson	25.51	12.76	53.7	14.0	6.3	90		1888	Lorain, Ohio.	Cleveland, Ohio.
24996		St. s.	Thomas Morgan	52.60	41.28	76.6	17.5	7.0	80		1873	Georgetown, S. C.	Charleston, S. C.
145278		St. s.	Thomas Newton	47.89	39.56	96.0	16.9	5.9	40		1881	Norfolk, Va.	Norfolk, Va.
145094		St. p.	Thomas Parker	57.83	57.83	100.0	18.1	4.5			1894	St. Louis, Mo.	St. Louis, Mo.
145634		St. p.	THOMAS PICKLES	237.22	237.22	125.0	51.0	7.0			1892	Jeffersonville, Ind.	New Orleans, La.
145269		St. s.	Thomas Puroell, jr.	49.98	24.80	68.4	17.4	7.1	70		1880	Athens, N. Y.	New York, N. Y.
145672		St. s.	Thomas Quigley	39.81	19.91	47.4	15.0	4.8			1894	Randout, N. Y.	Albany, N. Y.
145113		St. s.	Thomas Rath	39.06	22.61	51.5	15.0	8.5			1875	Lansingburg, N. Y.	Do.
24556		St. s.	Thomas Shortland	43.58	23.56	58.7	16.7	7.0			1864	Buffalo, N. Y.	New York, N. Y.
145059		St. s.	Thomas Thompson	19.22	10.44	49.2	13.6	6.2	36		1873	do.	Eric, Pa.
145156		St. s.	Thomas Ventners	63.73	40.31	85.7	14.3	6.2	25		1875	Cumberland, Md.	Washington, D. C.
24655		St. s.	Thomas Walsh	78.29	44.83	84.0	18.3	8.0			1873	New York, N. Y.	New Haven, Conn.
145484		St. s.	Thomas Wilson	71.41	35.71	73.8	15.0	10.0	80		1888	Buffalo, N. Y.	Ogdensburg, N. Y.
145016		St. s.	THOMAS WILSON	1,713.00	1,348.39	368.0	38.0	24.0		1,200	1892	West Superior, Wis.	Buffalo, N. Y.
145349		St. s.	Thomas A. Bain	87.69	43.85	83.2	19.2	8.1			1883	Philadelphia, Pa.	Norfolk, Va.
145296		St. p.	Thomas A. Hendricks	81.89	81.86	108.0	22.5	4.2			1884	Madison, Ind.	New Orleans, La.
24718		St. p.	Thomas A. Morgan	439.60	274.77	195.8	27.6	8.8	890		1854	Wilmington, Del.	Philadelphia, Pa.
24764		St. s.	Thos. B. Watson	134.33	91.33	97.0	26.6	7.6	75		1868	Chester, Pa.	New York, N. Y.
20992		St. s.	Thomas D. Stimson	569.82	468.37	160.6	31.0	11.6			1841	Mount Clemens, Mich.	Detroit, Mich.
145582		St. s.	Thomas F. Madden	17.85	8.93	47.2	13.2	6.4	1100		1891	Buffalo, N. Y.	Buffalo, N. Y.
145060		St. s.	Thos. F. Gilroy	24.90	14.32	52.2	12.3	5.3			1894	Tottenville, N. Y.	New York, N. Y.
145363		St. s.	Thomas G. Smith	93.47	46.74	84.0	19.5	9.6	175		1890	Philadelphia, Pa.	Philadelphia, Pa.
145698		St. s.	Thomas J. Yorke	40.87	20.44	67.5	16.5	7.0	52		1876	do.	Boston, Mass.
145263		St. s.	Thomas J. Yorke, jr.	45.82	22.91	66.0	17.0	7.7	136		1881	do.	Do.
145088		St. p.	Thomas J. Scully	111.11	55.56	99.0	20.2	9.0	85		1873	do.	Do.
145494		St. s.	Thomas L. Nixon	515.53	477.48	138.6	36.1	5.8			1883	Pasco, Wash.	Perth Amboy, N. J.
92926		St. p.	Thomas L. Worthley	263.95	176.19	135.0	24.8	6.8			1869	Wilmington, Del.	Perth Amboy, N. J.
145041		St. s.	THOMAS P. FOWLER	160.87	80.44	97.5	24.0	11.0			1893	Newburg, N. Y.	Albany, N. Y.
145452		St. s.	Thomas R. Scott	268.00	212.60	129.0	28.0	7.6		300	1887	Grand Haven, Mich.	Port Huron, Mich.
145513	K. F. J. G.	St. s.	Thos. W. Palmer	2,134.38	1,622.44	281.0	41.0	20.0			1869	Wyandotte, Mich.	Detroit, Mich.
145537		St. s.	Thompson S. Craig	43.40	31.03	51.8	18.0	5.8			1890	Athens, N. Y.	Albany, N. Y.

1 Formerly at p. New Yorker.

2 Formerly at y. Melissa.

3 Formerly U. S. st. a. Lascor.

4 Formerly schooner Virginia.

5 Formerly at s. R. F. Cahill.

6 Formerly at p. Florence.

7 Formerly at p. Anita.

8 Estimated.

9 Composite.

## MERCHANT STEAM VESSELS OF THE UNITED STATES—Continued.

Official No.	Signal letters.	Rig.	Name of vessel.	Gross tonnage.	Net tonnage.	Length.	Breadth.	Depth.	Nominal horse power.	Indicated horse power.	When built.	Where built.	Home port (where permanent document issues).
						Feet.	Feet.	Feet.					
14513		St. p.	Thoroughfare	1,012.27	667.50	248.0	38.4	12.7	400		1871	San Francisco, Cal.	San Francisco, Cal.
14513		St. a.	Three Brothers	14.01	7.01	40.3	10.8	4.0	10		1877	Kittery, Me.	Newburyport, Mass.
145629		St. a.	Three Brothers	60.67	25.24	68.0	17.7	8.0			1892	Perth Amboy, N. J.	New York, N. Y.
146418		St. a.	Three Links	12.71	10.12	44.4	8.0	4.0			1886	Jacksonville, Fla.	Jacksonville, Fla.
145423		St. p.	Three Sisters	855.32	527.33	140.7	30.2	4.4	144		1836	East Portland, Oreg.	Portland, Oreg.
145029		St. p.	Three States	150.62	150.62	148.0	35.0	4.0			1873	Jeffersonville, Ind.	Cairo, Ill.
145343	K. B. P. J.	St. a.	Thrasher	512.05	343.01	144.6	31.5	16.4			1883	Bath, Me.	San Francisco, Cal.
24000		St. a.	Thurlow Weed	19.32	9.66	53.0	19.0	4.0		15	1852	Philadelphia, Pa.	Boston, Mass.
145469		St. y.	Thyra	36.32	26.58	79.0	11.0	7.1			1887	Poughkeepsie, N. Y.	New York, N. Y.
145553		St. a.	Tia Juana	26.00	16.72	59.0	12.4	5.5	10	65	1890	San Francisco, Cal.	San Francisco, Cal.
145377		St. p.	Tiburon	1,248.19	874.47	230.0	34.6	13.5			1884	do.	do.
145279		St. p.	Tide	116.22	116.22	117.0	22.0	3.6			1881	Clarrington, Ohio.	Pittsburg, Pa.
145091		St. p.	Tiger	85.37	43.03	100.0	25.0	5.1	150		1875	San Francisco, Cal.	San Francisco, Cal.
145290		St. a.	Tiger	14.78	10.58	50.6	12.5	4.2	10		1882	Muskegon, Mich.	Grand Haven, Mich.
145448	K. D. R. H.	St. a.	Tillamook	205.38	208.57	126.8	32.8	9.9			1887	San Francisco, Cal.	San Francisco, Cal.
24364		St. a.	Tide	417.94	330.06	147.0	26.0	16.0	250		1802	New Haven, Conn.	New London, Conn.
91327		St. p.	Tillie	113.00	83.00	107.6	18.4	3.9			1881	Point Harmer, Ohio	Pittsburg, Pa.
145337		St. a.	Tillie	33.52	16.76	45.7	14.2	6.1			1883	Seattle, Wash.	Pt. Townsend, Wash.
150202		St. y.	Tillie	201.32	100.00	104.9	18.5	9.9			1880	Newburg, N. Y.	New York, N. Y.
145389		St. a.	Tillie M.	33.09	16.55	64.4	14.3	5.4			1884	Saugatuck, Mich.	New Orleans, La.
145395		St. a.	Time	18.35	10.97	55.0	11.2	5.2	10		1884	Cheboygan, Mich.	Marquette, Mich.
145554		St. p.	Timie Moore	198.29	198.29	165.0	35.0	5.0			1890	Brownsville, Pa.	Mobile, Ala.
145405		St. a.	Tioga	2,085.10	1,744.24	285.5	38.9	14.0			1885	Buffalo, N. Y.	Buffalo, N. Y.
24604		St. a.	Titan	80.09	40.05	87.1	19.6	10.0	60		1808	Brooklyn, N. Y.	New York, N. Y.
75976		St. a.	Titan	134.80	134.80	125.0	23.0	4.5			1877	Pittsburg, Pa.	Pittsburg, Pa.
145074		St. a.	Tyana	73.43	40.67	98.0	14.0	5.8	82		1876	Buffalo, N. Y.	Buffalo, N. Y.
145078		St. p.	Tyvola	704.42	509.98	175.5	53.9	9.4	600		1894	Sparrows Point, Md.	Baltimore, Md.
145092		St. a.	Toller	22.90	11.48	60.4	12.4	4.8			1876	Newburg, N. Y.	Shieldsboro, Miss.
100635	K. G. J. S.	St. y.	Tonnetto	116.69	58.35	105.4	18.0	9.8	1400		1880	Bristol, R. I.	Boston, Mass.
145015		St. a.	Tonnetto	11.90	6.27	33.6	9.6	4.0			1892	Deep River, Wash.	N. Townsend, Wash.
23000	H. R. M. Q.	St. p.	Tochester	671.87	542.80	211.7	29.0	10.0	225		1886	Chester, Pa.	New York, N. Y.
24112		St. p.	Toledo	679.46	387.70	181.9	31.6	9.7			1862	Cleveland, Ohio	Detroit, Mich.
145186		St. p.	Toledo	226.82	206.72	137.8	22.4	4.4			1878	Portland, Oreg.	Portland, Oreg.
145518		St. a.	Toltec	767.28	631.57	191.3	32.6	13.8			1889	Marine City, Mich.	Port Huron, Mich.
145481		St. a.	Tom Adams	1,810.67	1,451.11	281.1	41.4	20.0			1888	West Bay City, Mich.	Detroit, Mich.
24893		St. p.	Tom Brown	37.81	18.91	55.5	14.0	8.1			1870	Chicago, Ill.	Chicago, Ill.
24934		St. p.	Tom Dodswoth	500.35	500.35	182.0	35.0	6.0			1871	Pittsburg, Pa.	Pittsburg, Pa.
24935		St. a.	Tom Dowling	36.78	18.39	87.3	13.3	4.8	112		1873	Cleveland, Ohio	Port Huron, Mich.
24936		St. p.	Tom Lysle	121.68	121.68	118.0	21.0	4.5			1871	Pittsburg, Pa.	Pittsburg, Pa.
145231		St. a.	Tom Mayham	86.80	20.70	63.0	15.3	8.0	70		1880	Buffalo, N. Y.	Cleveland, Ohio
145453		St. p.	Tom O'Neill	28.83	27.61	63.6	20.0	2.8			1887	Millersport, Ohio	Cincinnati, Ohio
24933		St. p.	Tom Rees No. 2	327.03	327.02	168.0	29.0	5.4			1880	Pittsburg, Pa.	Pittsburg, Pa.
145441		St. a.	Tom Rose	9.72	9.72	30.0	8.0	5.0			1878	Buffalo, N. Y.	Louisville, Ky.
145630		St. p.	Tom Young	30.08	15.04	46.9	16.4	2.6			1892	Cornlyng, Ark.	Memphis, Tenn.
145393		St. a.	Tom S. Wokvins	31.19	15.60	60.0	14.2	6.0		150	1884	Athens, N. Y.	New York, N. Y.
145324		St. a.	Tonawanda	27.14	25.79	47.8	12.0	9.6			1889	St. Island, N. Y.	Newport, R. I.
145645		St. a.	Tonawanda	31.56	15.78	59.0	15.2	7.6			1893	Buffalo, N. Y.	Buffalo, N. Y.
145459		St. a.	Tonquin	36.89	18.61	64.0	16.5	5.1	132		1887	Astoria, Oreg.	Portland, Oreg.
145092		St. p.	Tony	28.13	28.13	77.0	14.0	3.0			1894	Rome, Ga.	Mobile, Ala.
145470		St. a.	Topka	1,376.17	1,111.08	228.3	36.0	19.2	1800		1889	Milwaukee, Wis.	Milwaukee, Wis.
145413		St. p.	Topka	43.71	41.86	72.6	12.2	4.2			1885	Covallia, Oreg.	Portland, Oreg.
24786		St. a.	Torreat	203.76	140.12	115.0	21.2	12.3	400		1869	Cleveland, Ohio	Detroit, Mich.
145478		St. a.	Tortuga	18.26	17.35	56.4	14.1	3.5	10		1888	Coronado, Cal.	San Diego, Cal.
145959		St. a.	Tourist	284.34	225.09	116.0	21.5	6.5			1894	Nyack, N. Y.	New York, N. Y.
145580		St. a.	Townsend Davis	67.83	33.92	70.2	19.0	10.4			1890	Buffalo, N. Y.	Buffalo, N. Y.
145623		St. y.	Tranquila	29.08	20.33	68.8	11.3	7.4			1892	Bristol, R. I.	Albany, N. Y.
24895		St. p.	Transfer	101.38	59.58	90.0	19.5	8.1	372		1872	Wilmington, Del.	Baltimore, Md.
145235		St. p.	Transfer	65.63	65.63	90.0	26.5	3.6			1880	Ironton, Ohio	Cincinnati, Ohio
145292		St. a.	Transfer	102.96	67.39	90.8	24.6	7.7			1882	Greenpoint, N. Y.	New York, N. Y.
145307		St. a.	Transfer	16.07	10.72	48.0	16.9	3.1			1882	St. Clair, Mich.	Port Huron, Mich.
145486		St. a.	Transfer	177.69	165.52	139.0	32.0	6.0			1888	East Saginaw, Mich.	Cleveland, Ohio
145503		St. p.	TRANSFER	1,511.12	1,060.45	255.0	75.2	12.2			1888	Cleveland, Ohio	Detroit, Mich.
145187		St. a.	Transfer No. 1	136.16	68.08	94.0	21.3	10.4	125		1878	Philadelphia, Pa.	New Haven, Conn.
145218		St. a.	Transfer No. 2	101.13	50.57	92.3	21.0	8.8			1880	do.	do.
145426		St. a.	Transfer No. 3	130.51	65.26	92.7	22.0	10.0			1886	do.	do.
85037		St. a.	Transfer No. 4	102.75	51.38	92.3	21.0	8.8	300		1880	do.	do.
145475		St. a.	Transfer No. 5	142.08	71.04	91.1	20.0	9.5			1888	Wilmington, Del.	do.
145476		St. a.	Transfer No. 6	142.08	71.04	91.1	20.0	9.5			1888	do.	do.
145581		St. a.	Transfer No. 7	129.69	64.85	90.1	22.2	10.5			1891	Elizabeth, N. J.	do.
145585		St. a.	Transfer No. 8	131.23	65.62	90.1	22.2	10.5			1891	do.	do.
145687		St. a.	Transfer No. 9	196.64	98.42	101.7	23.6	10.9			1891	do.	do.
130444	K. G. L. D.	St. a.	Transfer No. 10	217.78	108.89	114.0	23.6	11.6			1889	Wilmington, Del.	do.

1 Formerly st. p. M. G. Knox.

2 Formerly st. y. Polynia.

3 Formerly st. p. Joseph W. Gould.

4 Formerly st. y. } a Augusta.

5 Formerly st. y. } b Vivienne.

6 Formerly st. p. Samuel M. Felton.

7 Formerly st. a. George H. Watrons.

8 Formerly st. a. } a New England Terminal Co. No. 3.

9 Formerly st. a. } b Intrepid.

† Estimated.



## MERCHANT STEAM VESSELS OF THE UNITED STATES—Continued.

Official No.	Signal letters.	Rig.	Name of vessel.	Gross tonnage.	Net tonnage.	Length.	Breadth.	Depth.	Nominal horse power.	Indicated horse power.	When built.	Where built.	Home port (where permanent document issued).
145040		St. a.	Transit	28.06	18.69	58.0	16.0	5.0	60		1874	San Francisco, Cal.	San Francisco, Cal.
145079		St. p.	Transit	1,566.91	1,078.77	313.5	40.5	15.7	560		1875	do.	do.
145195		St. a.	Transit	138.78	88.20	98.4	28.2	7.9	100		1879	Greenpoint, N. Y.	New York, N. Y.
145381		St. a.	Transit	113.95	50.98	91.0	20.0	8.2			1884	Philadelphia, Pa.	Philadelphia, Pa.
145592		St. p.	Transit	156.70	124.71	122.0	24.0	3.9			1889	Brownsville, Pa.	Louisville, Ky.
145642		St. p.	Transport	318.60	226.91	115.0	26.5	9.8	96		1875	Philadelphia, Pa.	Albany, N. Y.
145211		St. p.	Transport	1,594.03	797.47	254.1	45.9	14.0	2,000		1880	Wyandotte, Mich.	Detroit, Mich.
145124		St. a.	Traveler	145.06	72.53	106.0	22.0	10.9			1886	North Bend, Oreg.	San Francisco, Cal.
2767		St. a.	Traveler	437.62	265.46	140.0	24.0	19.0			1871	Sheboygan, Wis.	Port Huron, Mich.
145390		St. a.	Tred Avon	676.93	598.72	151.2	33.3	8.4	350		1884	Baltimore, Md.	Baltimore, Md.
145336	K. B. L. T.	St. p.	Tremont	1,427.67	1,023.68	260.0	37.0	12.3			1883	Greenpoint, N. Y.	Portland, Me.
145689		St. a.	Tremont	81.24	64.34	80.5	21.6	4.8	50		1895	Brewer, Mo.	Baigor, Me.
145287		St. a.	Trent	144.98	102.49	109.2	20.0	5.5	50		1882	Newbern, N. C.	Newbern, N. C.
24114		St. a.	Trenton	151.35	138.87	100.0	22.0	6.0	90		1859	Wilmington, Del.	Trenton, N. J.
145688		St. a.	TRENTON	85.40	74.14	92.6	16.7	5.2	200		1894	Philadelphia, Pa.	Philadelphia, Pa.
145647		St. p.	Trimble	242.32	152.67	110.0	30.0	3.5			1895	Madison, Ind.	Louisville, Ky.
145357		St. a.	Trio	16.82	8.41	54.1	12.3	5.0	49		1883	Buffalo, N. Y.	Sandusky, Ohio.
145358	K. J. B. L.	St. a.	Triton	259.44	129.72	114.5	28.5	14.5	700		1890	Boston, Mass.	Rath, Me.
145359		St. y.	Triton	10.46	8.37	40.0	9.0	4.0	10		1891	Lowell, Mass.	Marblehead, Mass.
145226		St. a.	Triumph	55.84	27.92	64.0	19.7	8.0			1889	Parkersburg, Oreg.	Coos Bay, Oreg.
24371		St. a.	Trojan	52.33	26.17	66.4	17.2	7.0			1864	Noank, Conn.	New York, N. Y.
145317	K. G. W. S.	St. y.	Trophy	62.79	35.02	85.5	13.9	6.4	1100		1889	New York, N. Y.	do.
145805		St. p.	Troubadour	61.37	61.37	93.4	18.0	3.0			1891	Friendly, W. Va.	Wheeling, W. Va.
145653		St. y.	TROUBADOUR	15.50	15.50	74.0	10.0	4.0			1893	Pittsburg, Pa.	Pittsburg, Pa.
145165		St. a.	Troy	13.67	6.84	42.0	11.8	5.5	32		1878	Buffalo, N. Y.	Albany, N. Y.
145422		St. p.	Troy Steel & Iron Co. No. 1	156.30	117.20	79.3	21.5	7.3			1886	Newbern, N. Y.	do.
145626	K. L. J. W.	St. y.	TRUANT	100.38	50.19	120.0	17.8	10.0	350		1892	Bristol, R. I.	Detroit, Mich.
145539	K. H. C. T.	St. a.	Truckee	416.80	342.48	148.0	33.4	10.4	185	250	1890	San Francisco, Cal.	San Francisco, Cal.
145679		St. y.	Truman	31.37	21.32	49.0	10.5	3.8		50	1894	Chicago, Ill.	Shieldsboro, Miss.
24895		St. a.	Truro	23.86	11.93	56.9	14.2	6.0	48		1872	Philadelphia, Pa.	Philadelphia, Pa.
24917		St. a.	Truscott	11.87	7.05	44.0	10.0	4.1			1872	Buffalo, N. Y.	Marquette, Mich.
24180		St. p.	Tryall	85.05	42.52	81.4	18.0	7.7	98		1851	Dighton, Mass.	Charleston, S. C.
145356		St. a.	Try Me	33.68	16.84	58.0	12.0	4.2			1893	Point Washington, Fla.	Apalachicola, Fla.
24928		St. a.	Tuckaboe	140.13	74.72	125.4	23.0	7.9	91		1872	Chester, Pa.	New York, N. Y.
145390		St. y.	Turtle	20.47	10.24	61.4	11.0	3.8	135		1889	Lynn, Mass.	Boston, Mass.
145949		St. p.	Turtle	18.29	9.15	54.6	17.0	1.6			1891	Patchogue, N. Y.	Patchogue, N. Y.
145343		St. a.	TUSCARORA	2,386.01	1,679.58	291.4	40.4	22.0			1890	Cleveland, Ohio.	Buffalo, N. Y.
24788		St. p.	Twilight	466.93	371.76	178.0	27.4	6.9	139		1868	Wilmington, Del.	Philadelphia, Pa.
21929		St. a.	Twilight	18.24	14.04	49.0	12.0	4.9	20		1872	Ferryburg, Mich.	Grand Haven, Mich.
24956		St. p.	Twilight	636.88	411.02	205.3	32.0	9.9			1873	Noank, Conn.	Boston, Mass.
145309		St. p.	Twilight	119.12	119.12	113.0	23.0	3.9			1882	Pittsburg, Pa.	Pittsburg, Pa.
145324		St. a.	Twilight	18.00	14.29	61.4	15.4	3.0	25		1883	Jacksonville, Fla.	Tampa, Fla.
145968		St. p.	Twin City	292.60	146.30	97.3	20.0	9.6			1894	Berkley, Va.	Norfolk, Va.
145217		St. a.	Two Brothers	139.87	90.79	109.5	24.0	7.9			1881	Brooklyn, N. Y.	New York, N. Y.
145366		St. p.	Two Brothers	71.40	58.62	105.3	16.0	2.5			1884	Pittsburg, Pa.	Pittsburg, Pa.
145376		St. a.	Two Brothers	97.37	73.71	75.1	30.1	5.4			1884	Georgetown, S. C.	Georgetown, S. C.
145800		St. a.	Two Brothers	37.90	18.95	54.0	14.0	6.6			1891	Sheboygan, Wis.	Milwaukee, Wis.
145660		St. p.	Two Brothers	29.63	29.63	63.6	20.0	2.8			1894	North Hudson, Wis.	St. Paul, Minn.
145321		St. a.	Two Henrys	76.33	67.99	74.6	19.8	4.9			1889	Milwaukee, Wis.	Chicago, Ill.
145369		St. a.	Types	316.33	158.17	141.2	26.4	13.0	750		1884	Port Ludlow, Wash.	Pt. Townsend, Wash.
145347		St. a.	Typhoon	71.02	48.07	74.5	14.0	4.5			1889	Portland, Oreg.	Tacoma, Wash.
<b>U.</b>													
25294		St. y.	U. C. Me	11.28	5.64	60.0	8.3	4.2			1893	Detroit, Mich.	Detroit, Mich.
25275		St. lge.	U. F. Washburn	141.05	102.29	93.0	17.5	9.7			1890	Lockport, N. Y.	New York, N. Y.
85830		St. p.	U. K. Riggs	122.59	119.62	119.0	26.0	3.3			1884	Harmar, Ohio.	Memphis, Tenn.
25081		St. a.	U. S. Grant	111.60	55.80	99.7	20.0	9.0			1864	Buffalo, N. Y.	Mobile, Ala.
25259		St. a.	U. S. Grant	35.67	17.84	61.0	17.0	6.5			1885	San Francisco, Cal.	San Francisco, Cal.
25298		St. p.	U. S. Mason	322.70	252.00	122.0	32.4	7.4	50		1894	Portland, Oreg.	Portland, Oreg.
25243		St. y.	Uarda	89.36	61.82	95.3	17.5	8.3			1881	Buffalo, N. Y.	Detroit, Mich.
25289		St. a.	Uganda	2,053.57	1,708.61	291.0	41.0	19.8			1892	West Bay City, Mich.	Port Huron, Mich.
25279		St. p.	Ukiah	2,564.42	2,018.77	271.0	42.0	15.0			1890	Tiburon, Cal.	San Francisco, Cal.
25293		St. a.	Ulrica	205.54	171.62	105.0	22.6	7.8	25		1893	Wilmington, Del.	Wilmington, Del.
25290		St. p.	Ulatet	665.97	365.57	205.0	30.3	8.0			1882	Brooklyn, N. Y.	Albany, N. Y.
25242	J. V. K. F.	St. sbp.	Umatilla	3,069.76	2,168.37	310.0	40.6	20.3			1881	Chester, Pa.	Portland, Oreg.
25209		St. p.	Una	30.65	15.33	45.5	10.0	2.1			1888	Orange, Tex.	Galveston, Tex.
25272		St. a.	Una	17.30	11.01	43.7	9.7	3.5			1889	Quakerkeepsie, N. Y.	New York, N. Y.
25282		St. a.	Una	17.30	13.01	49.5	10.6	3.0			1880	do.	do.
25198		St. p.	Unesa	127.15	102.70	77.7	22.0	7.6	60		1872	Mystic, Conn.	do.
25078		St. a.	Uncle Abe	72.34	36.17	77.0	17.1	7.0			1884	Chester, Pa.	do.

<sup>1</sup> Formerly st. a. } a Bismarck.  
<sup>2</sup> Justice Field.

<sup>3</sup> Formerly st. p. General Dawes.  
<sup>4</sup> Estimated.

## MERCHANT STEAM VESSELS OF THE UNITED STATES—Continued.

Official No.	Signal letters	Rig.	Name of vessel.	Gross tonnage.	Net tonnage.	Length.	Breadth.	Depth.	Nominal horse power.	Indicated horse power.	When built.	Where built.	Home port (where permanent document issues).
25278		St. p.	Uncle Billy	79.81	79.81	88.0	17.7	3.9			1890	Spottsville, Ky	Memphis, Tenn.
25268		St. s.	Uncle Charley	25.70	16.90	56.2	12.2	3.6			1888	Saugatuck, Mich	Buffalo, N. Y.
25260		St. s.	Uncle Richard	13.44	10.57	40.0	10.0	4.4			1885	Portland, Ore.	Portland, Ore.
15904		St. s.	Uncle Sam	24.86	12.43	60.4	13.8	6.4			1863	Chicago, Ill	Toledo, Ohio
25207		St. s.	Uncle Sam	17.12	8.56	54.0	12.6	6.0	.01		1873	Baltimore, Md	Baltimore, Md.
4250	H. D. F. M.	St. s.	Underwriter	327.22	163.01	120.8	26.1	14.8			1863	Philadelphia, Pa	Boston, Mass.
25239		St. s.	Underwriter	170.68	85.34	112.7	22.0	11.3	200		1881	Camden, N. J.	New Orleans, La.
25198		St. p.	Undine	42.35	25.25	84.2	17.3	3.7	50		1872	Pettys Island, N. J.	Philadelphia, Pa.
25266		St. p.	Undine	327.22	280.48	150.0	27.0	6.6			1888	Portland, Ore.	Portland, Ore.
25267		St. s.	Undine	41.00	20.50	55.5	15.4	5.7		60	1888	Kennebunk Port, Me.	Portsmouth N. H.
25076		St. p.	Union	562.63	392.50	153.0	33.5	11.8			1862	Greenpoint, N. Y.	New York, N. Y.
25229		St. p.	Union	73.06	42.49	72.2	18.7	7.5	50		1877	Bath, Me.	Bath, Me.
25070		St. s.	Unit	34.88	17.44	60.0	14.5	6.3				Bought of United States	New York, N. Y.
25249		St. s.	Unique	381.34	190.67	103.0	20.5	11.0	1,400		1894	Marine City, Mich	Port Huron, Mich.
25270	K. M. F. R.	St. s.	UNQUOWA	150.02	79.06	123.3	20.1	11.9	1,200		1888	Boston, Mass.	Hartford, Conn.
25258		St. s.	Urbanus Dart	42.02	21.46	61.5	11.8	6.1	80		1884	Brunswick, Ga.	Brunswick, Ga.
25276		St. p.	Urie	44.55	44.55	80.0	20.2	3.1			1891	Oacoola, Mo.	Kansas City, Mo.
25295		St. s.	Utopia	423.72	350.81	123.8	24.6	9.1			1893	Seattle, Wash	Seattle, Wash.
25281	K. J. P. F.	St. s.	UTOWANA	414.33	266.03	155.0	27.5	16.8	350		1891	Philadelphia, Pa	New York, N. Y.
25257		St. s.	Utsalady	43.55	33.26	57.8	14.5	4.3			1884	Utsaladdy, Wash	Pt. Townsend, Wash.
<b>V.</b>													
25888		St. s.	V. Swain	955.35	816.92	187.5	33.5	13.5	417		1874	Cleveland, Ohio	Sandusky, Ohio.
25908		St. s.	V. H. Kitcham	1,669.49	1,369.18	233.0	40.7	23.1			1874	Marine City, Mich	Cleveland, Ohio.
161834		St. p.	V. H. Wright	21.12	10.56	47.5	12.0	4.1		12	1890	Point Washington, Fla.	Tombasco, Fla.
161630		St. s.	Valeour	16.54	8.27	44.0	9.3	3.9			1890	Shelburne, Vt.	Burlington, Vt.
25988	J. V. T. S.	St. ship.	Valencia	1,598.49	1,197.56	252.7	34.0	19.7	900		1882	Philadelphia, Pa	Wilmington, Del.
85213		St. s.	Valerie	58.87	29.48	69.2	17.6	7.2	80		1872	Sandusky, Ohio	Marquette, Mich.
75075		St. p.	Valiant	307.71	307.71	103.5	26.8	5.0			1877	Pittsburg, Pa	Pittsburg, Pa.
161524		St. s.	Valiant	57.05	28.53	73.0	18.0	8.0			1884	Port Amboy, N. J.	New York, N. Y.
161584		St. s.	Valiant	40.96	26.40	65.6	16.3	7.2	70		1894	Benton Harbor, Mich.	Chicago, Ill.
161584		St. s.	Valletta	27.84	13.02	50.8	10.2	4.2	20		1887	Syracuse, N. Y.	Cape Vincent, N. Y.
161513		St. p.	Valley Belle	127.48	127.48	127.0	22.4	3.4			1883	Harmer, Ohio	Wheeling, W. Va.
161693		St. p.	VALLEY CITY	263.88	220.68	143.6	20.6	5.2	200		1893	Toledo, Ohio	Toledo, Ohio.
161517		St. s.	Valley Forge	18.05	10.97	61.0	13.0	4.0	30		1883	Reading, Pa	Washington, D. C.
25080		St. s.	Valley Mills	36.04	18.02	74.6	13.0	5.0			1880	Cleveland, Ohio	Sandusky, Ohio.
161613		St. p.	Valley Queen	410.83	410.83	190.6	35.5	5.6			1889	Jeffersonville, Ind	New Orleans, La.
25958		St. s.	Valora	14.95	9.13	45.3	10.6	5.4	20		1879	Richmond, Mo	Boston, Mass.
161668	K. J. W. R.	St. s.	Vancouver	63.26	31.63	108.7	12.6	9.0			1891	Bristol, R. I.	New York, N. Y.
161700		St. p.	Van Buren	69.13	41.62	73.0	15.0	4.0			1893	Van Buren, Ark	Memphis, Tenn.
161601		St. s.	Vancouver	01.32	52.41	93.0	19.9	4.0			1888	Vancouver, N. C.	Newbern, N. C.
161685		St. y.	Vanduna	10.30	8.15	55.0	11.0	4.0			1887	East Boston, Mass	Camden, Me.
25516		St. p.	Van Corlear the Trumpeter	236.61	196.29	136.0	22.0	6.0	248		1860	Greenpoint, N. Y.	Baltimore, Md.
161717		St. p.	Vancouver	211.39	157.14	108.0	32.0	7.0			1893	Portland, Ore.	Portland, Ore.
25855		St. s.	Vanderbilt	1,302.85	1,157.28	223.2	34.0	14.4			1871	Port Huron, Mich	Buffalo, N. Y.
161537		St. s.	VANGUARD	80.94	40.47	81.0	17.2	9.0			1885	Pittsburg, Pa	Pittsburg, Pa.
161714		St. hge.	Varina	117.81	106.93	90.0	22.5	6.5			1893	Ponn Grove, N. J	Camden, N. J.
25672		St. s.	Varuna	64.82	32.41	81.0	18.2	8.4			1864	New Brunswick, N. J.	Philadelphia, Pa.
61708		St. y.	Varuna	57.12	28.56	81.4	16.1	8.4			1893	Boston, Mass.	Boston, Mass.
25949		St. y.	Vedette	93.49	53.07	104.8	18.8	9.5	20		1878	Newburg, N. Y.	New York, N. Y.
25993		St. s.	Vega	64.00	45.12	80.0	18.0	5.7	80		1881	Lockport, N. Y.	Camden, N. J.
161708		St. s.	VEGA	2,143.67	1,734.62	301.2	38.5	21.1			1893	Cleveland, Ohio	Cleveland, Ohio.
161519		St. s.	Velnetta	13.86	11.15	49.4	9.4	3.7			1863	Tarrytown, N. Y.	Jacksonville, Fla.
161684		St. y.	Velhra	21.10	10.59	55.0	12.5	6.5	1150		1892	Boston, Mass.	Boston, Mass.
161616	K. G. S. M.	St. ship.	Venezuela	2,842.90	2,037.49	302.6	40.2	20.5			1899	Philadelphia, Pa.	Wilmington, Del.
161526		St. p.	Venice	43.82	31.35	87.6	16.2	2.8			1884	Pittsburg, Pa	Pittsburg, Pa.
161520		St. y.	Venture	21.90	16.39	60.3	12.1	3.4	20		1883	New York, N. Y.	Trenton, N. J.
161541		St. p.	Venus	116.40	98.66	90.0	18.0	3.6			1885	Pittsburg, Pa	Pittsburg, Pa.
161718		St. s.	Venus	55.42	27.71	71.7	17.8	8.3		75	1893	Baltimore, Md.	Baltimore, Md.
161621		St. s.	Vera	10.79	5.40	47.6	10.0	4.4	126		1886	Ludington, Mich	Milwaukee, Wis.
161539		St. p.	Vera Vita	26.64	26.64	101.0	18.0	2.5			1885	Harmer, Ohio	Memphis, Tenn.
25845		St. p.	Vermont	1,124.53	1,011.46	281.0	36.0	9.5			1871	Shelburne, Vt	Burlington, Vt.
161750		St. p.	Vermont	810.29	660.06	156.0	36.6	13.3	2,000		1895	Chester, Pa	New York, N. Y.
161555		St. p.	Verns Swain	134.76	134.76	122.0	22.6	5.0			1886	Stillwater, Minn	Rock Island, Ill.
161681		St. p.	Vernie Mac	122.68	123.66	127.0	24.7	4.9	160		1892	Wabasha, Minn	La Crosse, Wis.
161671		St. p.	Verona	6.13	6.13	43.2	11.0	2.0			1891	Depue, Ill	Memphis, Tenn.
161560		St. s.	Veronica	1,093.02	880.79	202.0	24.8	18.0			1886	Milwaukee, Wis	Milwaukee, Wis.
25833		St. s.	Vesper	331.25	292.96	145.6	22.1	8.1	91		1871	Wilmington, Del	Philadelphia, Pa.
161673		St. p.	Vesper	73.64	73.64	110.5	20.8	4.0			1891	Marietta, Ohio	Wheeling, W. Va.
161703		St. s.	Vesta	58.66	29.33	75.0	17.7	7.6	85		1892	Baltimore, Md.	Boston, Mass.
161713		St. y.	Vesta	70.23	45.09	87.6	15.5	8.7			1893	Brooklyn, N. Y.	New York, N. Y.
161716		St. s.	Vesta	11.09	5.54	45.1	7.5	3.5	25		1892	Boston, Mass	Newburyport, Mass.

\* Formerly st. s. Little Giant.  
 \* Formerly st. s. Charles Pearson.

\* Formerly st. s. Union.  
 \* Formerly st. s. Golden Eagle.

\* Formerly \*st. p. Joseph Nixon.  
 † Estimated.

MERCHANT STEAM VESSELS OF THE UNITED STATES—Continued.

Offical No.	Signal letters.	Rig.	Name of vessel.	Gross tonnage.	Net tonnage.	Length.	Breadth.	Depth.	Nominal horse power.	Indicated horse power.	When built.	Where built.	Home port (where permanent document issues).
161229		St. s.	Vester	81.92	55.52	96.0	18.4	7.3	70		1876	Boothbay, Me.	Greenport, N. Y.
161620	K. H. C. V.	St. y.	Veto	75.65	52.45	98.0	17.2	7.5			1879	New York, N. Y.	New York, N. Y.
11474		St. p.	Victor	188.12	138.53	120.0	24.6	7.3			1854	Athens, N. Y.	Do.
17159		St. s.	Victor	46.03	29.97	69.4	22.0	3.8			1866	Marcus Hook, Pa.	Camden, N. J.
25916		St. e. bt.	Victor	101.29	73.36	93.1	17.4	7.0			1875	Lockport, Ill.	Chicago, Ill.
25952		St. y.	Victor	14.26	10.78	41.0	10.0	3.7	10		1878	Wilmington, Del.	New York, N. Y.
161592		St. s.	Victor	20.85	10.42	57.6	13.9	4.6		35	1893	Scranton, Miss.	Shieldsboro, Miss.
161707		St. s.	Victor	55.65	43.11	59.0	15.0	5.7			1893	Tacoma, Wash.	Pt. Townsend, Wash.
161740		St. p.	Victor	138.67	138.67	138.0	28.0	4.0			1894	Monteris Land'g, W. Va.	Wheeling, W. Va.
25868		St. s.	Victoria	192.17	110.38	96.3	28.0	10.4	250		1872	Detroit, Mich.	Detroit, Mich.
95392		St. s.	Victoria	77.55	38.78	82.1	17.5	8.8			1878	Camden, N. J.	Albany, N. Y.
161655	K. J. N. T.	St. ship.	Victorian	1,503.64	809.17	242.3	36.0	15.5			1891	Portland, Oreg.	Portland, Oreg.
161502		St. s.	Victorine	12.56	8.78	54.0	10.3	3.0			1882	Clayton, N. Y.	Jacksonville, Fla.
161644		St. s.	Victorine Alert	52.99	49.06	70.0	15.6	5.3			1886	Lake Arthur, La.	Brushar, La.
125785		St. p.	Vienna	73.17	73.17	89.6	24.0	2.3			1880	Plattsmouth, Neb.	St. Louis, Mo.
161643	K. H. S. N.	St. ship.	VIGILANCE	4,115.00	2,931.23	321.8	45.2	16.5	3,990		1890	Chester, Pa.	New York, N. Y.
25879		St. s.	Vigilant	20.54	10.27	48.0	13.2	5.1			1873	Brooklyn, N. Y.	Do.
85762		St. s.	Vigilant	177.29	88.65	107.0	21.0	12.0	350		1883	Philadelphia, Pa.	San Francisco, Cal.
161554		St. s.	Vigilant	73.07	36.54	84.1	17.0	8.0			1886	Boston, Mass.	Boston, Mass.
161614		St. p.	Vigilant	129.45	129.45	112.0	25.0	3.5			1889	Pittsburg, Pa.	Pittsburg, Pa.
161735		St. s.	Vigilant	15.81	7.91	47.5	12.0	5.2	110		1894	Roston, Mass.	Rosincoctown, Mass.
161737		St. s.	VIGILANT	159.38	85.42	123.4	24.0	7.4			1891	Newburg, N. Y.	Sacannah, Ga.
161743		St. s.	Vigilant	50.43	34.29	58.4	14.7	9.3			1894	Ballard, Wash.	Seattle, Wash.
115780		St. s.	Viking	77.87	38.94	89.0	18.0	9.0			1881	Camden, N. J.	New York, N. Y.
161521		St. y.	Viking	141.38	71.39	125.6	20.6	10.0			1883	Chester, Pa.	Do.
161556		St. y.	Viking	13.80	6.90	45.2	10.6	5.1			1886	Bath, Me.	Portland, Me.
161612		St. s.	Viking	1,117.23	943.82	217.4	37.1	15.0	4		1889	Buffalo, N. Y.	Port Huron, Mich.
161645		St. y.	Viking	124.24	69.12	75.3	15.2	6.4			1891	Ashtabula, Ohio.	Rockland, Me.
161731		St. s.	Viking	234.51	192.72	114.0	24.0	10.0	280		1891	Wilmington, Del.	Wilmington, Del.
25635		St. s.	Vim	36.03	18.92	56.9	16.5	7.0			1872	Boston, Mass.	Boston, Mass.
161575		St. s.	Vim	23.52	11.26	60.6	17.3	4.3	185		1887	East Providence, R. I.	Philadelphia, Pa.
161690		St. s.	Vinal Haven	149.31	74.66	84.6	22.7	7.6	250		1892	Seaton, Mo.	Rockland, Me.
161564		St. y.	Vinita	15.80	10.06	44.7	11.2	4.0		15	1887	Peeckskill, N. Y.	Philadelphia, Pa.
89842		St. p.	Vine Stillings	177.47	177.47	131.6	31.0	4.8			1881	Metropolis, Ill.	Omaha, Neb.
161527	K. D. B. R.	St. s.	Viola	25.59	13.84	61.7	12.3	6.5			1884	New York, N. Y.	New York, N. Y.
161558		St. s.	Viola	9.00	6.70	44.5	9.8	3.6	19		1888	Delaware, N. J.	Baltimore, Md.
161606		St. s.	Viola	80.78	16.70	60.8	14.0	5.5			1889	Sangatuck, Mich.	Chicago, Ill.
161752		St. s.	Viola	6.92	5.67	29.5	8.3	3.2	6		1895	Coles Island, S. C.	Charleston, S. C.
25972		St. s.	Viola Parker	16.09	16.09	52.5	11.2	4.9			1880	St. Louis, Mo.	Natchez, Miss.
161566		St. s.	Violet	12.41	0.21	34.7	12.5	4.2			1887	Seattle, Wash.	Seattle, Wash.
161617		St. s.	Violet	18.82	9.41	47.8	12.6	5.6	30		1890	Benton Harbor, Mich.	Grand Haven, Mich.
106549		St. s.	Violet H. Raber	80.72	25.39	81.6	16.0	7.0			1891	Manitowoc, Wis.	Chicago, Ill.
161569		St. s.	Violetta	55.20	27.63	69.1	18.8	7.9			1893	Athens, N. Y.	New York, N. Y.
161569		St. p.	Virgie Rathil	92.55	42.15	113.0	16.0	4.3			1887	Catlettsburg, Ky.	Cincinnati, Ohio.
25968		St. s.	Virginia	58.22	29.61	76.5	21.0	5.5	50		1859	Philadelphia, Pa.	Philadelphia, Pa.
23794		St. p.	Virginia	49.94	39.68	74.0	21.0	4.0			1867	Alexandria, Va.	Alexandria, Va.
25925		St. s.	Virginia	9.92	9.92	44.0	10.8	4.0	14		1875	San Francisco, Cal.	Pt. Townsend, Wash.
25953		St. p.	Virginia	990.21	665.67	251.0	34.7	7.9	800		1879	Wilmington, Del.	Baltimore, Md.
161535		St. s.	Virginia	83.10	46.59	79.5	18.0	5.5	60		1884	New Haven, Conn.	Bridgewater, Conn.
161654		St. s.	Virginia	1,060.66	970.68	289.2	38.3	12.8			1891	Cleveland, Ohio.	Milwaukee, Wis.
161712		St. y.	Virginia	99.56	72.41	85.2	18.5	9.2	200		1893	Bordentown, N. J.	Tappanhook, Va.
161720		St. y.	Virginia Dare	5.24	5.24	37.0	8.0	3.2			1892	New York, N. Y.	St. Louis, Mo.
161565		St. s.	Virginia Ebtman	187.45	129.17	100.0	20.6	6.0	155		1888	Wilmington, Del.	New York, N. Y.
25884		St. s.	Virginia Jackson	71.60	35.80	90.0	18.8	8.3	292		1873	Baltimore, Md.	Baltimore, Md.
25876		St. s.	Vision	52.79	28.40	77.0	18.0	7.0			1873	Philadelphia, Pa.	New York, N. Y.
161624		St. y.	Vision	45.30	32.77	87.5	16.3	5.4			1885	Greenpoint, N. Y.	Do.
161685		St. s.	Vision	98.34	66.88	86.0	16.5	6.5	450		1890	Buffalo, N. Y.	Buffalo, N. Y.
161580		St. y.	VISTOR	70.11	37.16	80.8	20.0	6.4			1892	Detroit, Mich.	Sandusky, Ohio.
161591		St. s.	Viva	69.38	48.51	86.4	18.4	8.8			1888	Trenton, Mich.	Detroit, Mich.
161599		St. s.	Viva	36.01	17.94	70.4	14.5	5.2			1882	Chicago, Ill.	Chicago, Ill.
161559		St. y.	Viva	38.98	22.94	75.1	13.0	7.0			1886	Bristol, R. I.	New York, N. Y.
110275		St. s.	Volante	7.25	7.25	23.0	0.6	2.9			1886	La Crosse, Wis.	La Crosse, Wis.
161689		St. s.	Volante	74.23	44.24	82.0	11.1	5.9	104		1875	Buffalo, N. Y.	Chicago, Ill.
161747		St. y.	Volante	10.55	6.27	76.0	15.4	7.2	173		1892	Oreola, Oreg.	Yasquina, Oreg.
161594		St. s.	Volga	19.31	9.66	45.1	9.7	5.0			1884	Portland, Me.	Boston, Mass.
161727		St. s.	Volga	71.31	48.19	67.0	13.3	4.4			1888	Astoria, Oreg.	Seattle, Wash.
161631		St. s.	Volga	15.05	65.0	16.4	4.0				1894	Portland, Oreg.	Portland, Oreg.
161574		St. s.	Vollette	26.67	15.05	47.9	16.4	3.3			1890	Knoxville, Tenn.	Chattanooga, Tenn.
161574		St. s.	Volunteer	97.26	48.68	85.0	18.5	8.0			1887	Philadelphia, Pa.	Baltimore, Md.
161578		St. s.	Volunteer	64.83	32.42	72.9	18.8	8.5			1888	Budentown, N. J.	New Bedford, Mass.
161580		St. s.	Volunteer	92.92	48.40	83.5	20.5	9.5	123		1888	Tottenhall, N. Y.	New York, N. Y.
161591		St. s.	Volunteer	84.03	17.03	88.0	10.6	5.0			1887	Fort Howard, Wis.	Milwaukee, Wis.

1 Formerly st. p. Henry Smith.  
 2 Formerly st. s. Margaret Ann.  
 3 Formerly st. s. Hercules.  
 4 Formerly st. p. City of Plattsmouth.

5 Formerly st. s. George W. Pride, jr.  
 6 Formerly st. s. S. J. Lennox.  
 7 Formerly st. s. Willie Cade.  
 8 Formerly st. s. Ivy M. Leatham.

9 Formerly st. s. Governor Hamilton.  
 10 Formerly st. s. Rosaline.  
 11 Estimated.

## MERCHANT STEAM VESSELS OF THE UNITED STATES—Continued.

Official No.	Signal letters.	Rig.	Name of vessel.	Gross tonnage.	Net tonnage.	Length.	Breadth.	Depth.	Nominal horse power.	Indicated horse power.	When built.	Where built.	Home port (where permanent document issues).
						Feet.	Feet.	Feet.					
161592		St. a.	Volunteer	1,944.76	1,506.28	270.8	41.6	20.4			1888	Trenton, Mich.	Detroit, Mich.
161605		St. s.	Volunteer	20.72	12.39	49.0	10.6	4.0	20		1888	Ludington, Mich.	Milwaukee, Wis.
161649		*St. p.	Volunteer	168.02	168.02	187.8	24.3	4.0	1150		1891	Le Claire, Iowa	Rock Island, Ill.
161674		*St. p.	Volunteer	313.15	221.15	149.0	25.0	4.2			1891	Pittsburg, Pa.	Pittsburg, Pa.
161738		St. s.	Volunteer	79.39	65.49	92.6	16.7	5.2	150		1894	Philadelphia, Pa.	Philadelphia, Pa.
161745	K. M. B. S.	St. ship.	Volusia	1,033.00	651.66	210.0	29.0	14.5	1,200		1879	Middlesboro, England	Do.
161543		*St. p.	Voyager	213.85	146.47	134.4	23.8	4.1			1885	Pittsburg, Pa.	Pittsburg, Pa.
25674		St. s.	Vulcan	250.77	223.18	121.6	23.0	7.9	108		1850	Wilmington, Del.	Bridgeport, Conn.
157076		St. s.	Vulcan	62.76	31.38	78.8	17.6	7.9			1882	Athens, N. Y.	Baltimore, Md.
161610		St. s.	VULCAN	1,759.08	1,366.72	260.0	38.0	19.9			1889	Cleveland, Ohio.	Cleveland, Ohio.
161658		St. y.	Vulcan	19.59	12.53	68.4	10.9	4.0			1891	Detroit, Mich.	Port Huron, Mich.
161698		*St. p.	Vulcan	327.55	219.72	144.0	26.0	7.0			1892	Portland, Oreg.	Portland, Oreg.
<b>W.</b>													
81222		St. y.	W. B.	50.79	36.08	87.5	12.7	6.1	100		1889	Poughkeepsie, N. Y.	Cape Vincent, N. Y.
81288		*St. p.	W. A. Hilton	67.54	67.54	104.0	21.5	3.5			1890	Elizabeth, W. Va.	Wheeling, W. Va.
25899		St. s.	W. A. Williams	42.27	42.27	78.5	15.3	6.6			1873	Evansville, Ind.	New Orleans, La.
107006		*St. p.	W. B. Calderwood	85.55	85.55	112.0	24.5	4.6			1893	Cincinnati, Ohio.	Cincinnati, Ohio.
26860		St. s.	W. B. Castle	172.77	110.55	114.5	20.5	11.0	275		1862	Cleveland, Ohio.	Duluth, Minn.
80827		St. p.	W. B. Duncan	575.39	575.39	241.0	45.0	7.4			1881	Jeffersonville, Ind.	Caro, Ill.
81391		*St. s.	W. B. Morley	1,747.80	1,565.05	340.0	45.0	20.9			1892	Merion City, Mich.	Sardinia, Ohio.
80936		St. p.	W. C. Hite	345.21	345.21	155.0	36.0	6.3			1882	Jeffersonville, Ind.	Louisville, Ky.
81250		*St. p.	W. C. Pusey	43.28	43.28	85.7	18.0	3.2			1889	New Martinsville, W. Va.	Wheeling, W. Va.
26893		St. s.	W. D. Cushing	39.34	16.79	62.3	18.2	6.5	100		1868	Cleveland, Ohio.	Cleveland, Ohio.
80301		St. s.	W. E. Gladwish	121.10	60.55	110.8	27.0	9.0			1873	Philadelphia, Pa.	Philadelphia, Pa.
80846		St. s.	W. E. Street	104.24	52.21	102.0	22.0	9.3			1881	do	Aibany, N. Y.
81000		*St. p.	W. F. Nisbet	576.86	576.86	200.0	35.0	6.1			1883	Jeffersonville, Ind.	Evansville, Ind.
80028		St. s.	W. F. Taylor	63.08	31.54	61.0	13.0	7.6	35		1867	Richmond, Va.	Norfolk, Va.
81434		St. s.	W. G. Harrow	84.40	42.20	85.0	19.0	9.2			1893	Port Huron, Mich.	Cleveland, Ohio.
81029		St. s.	W. G. Henderson	37.04	15.39	54.0	12.0	3.0			1881	Pearlington, Miss.	Shieldsboro, Miss.
81403		St. s.	W. G. WILMOR	150.30	76.80	96.0	23.3	11.0			1892	West Bay City, Mich.	New Orleans, La.
80759		St. s.	W. H. Beutley	33.73	16.87	57.6	10.1	6.7			1880	Brooklyn, N. Y.	New York, N. Y.
81285		St. s.	W. H. Brewer	32.23	25.13	57.7	11.5	4.4			1882	Charlotte, N. Y.	Rochester, N. Y.
80833		St. s.	W. H. Doan	11.58	5.79	41.9	12.2	4.5	140		1881	Lorain, Ohio.	Chicago, Ill.
81382		St. s.	W. H. GILBERT	2,820.30	2,200.45	328.0	42.5	20.5			1892	West Bay City, Mich.	Detroit, Mich.
81291		St. s.	W. H. Harrison	91.56	52.86	92.0	20.1	6.8	140		1890	Alsea, Oreg.	Astoria, Oreg.
81325		St. s.	W. H. Hill	14.31	7.16	45.6	11.9	4.2	20		1886	Erie, Pa.	Erie, Pa.
26623		St. s.	W. H. Mohler	36.42	18.21	55.5	14.8	6.0			1865	Bought of United States	Washington, D. C.
81429		St. s.	W. H. Moore	10.80	6.85	45.2	11.5	5.1			1893	Port Clinton, Ohio.	Cleveland, Ohio.
81019		*St. p.	W. H. Osborn	819.68	819.68	285.0	46.0	7.6			1884	Jeffersonville, Ind.	Cairo, Ill.
81253		St. s.	W. H. Sawyer	746.65	581.35	201.1	37.0	13.0			1890	West Bay City, Mich.	Boston, Mass.
80266		St. s.	W. H. Scott	18.46	9.23	50.1	13.2	4.3			1872	Portland, Me.	New York, N. Y.
81218		St. s.	W. H. Simpson	49.24	27.61	63.3	19.1	7.7	187		1889	Sheboygan, Wis.	Milwaukee, Wis.
81220		St. s.	W. H. Stedman	15.66	7.83	46.0	9.6	3.5	18		1889	Houston, Tex.	Galveston, Tex.
81376		*St. p.	W. H. Whitman	31.68	31.68	71.5	23.0	3.2			1892	Newport, Ky.	Cincinnati, Ohio.
80821		St. s.	W. H. Wolf	42.65	21.23	62.0	16.5	9.3			1881	Milwaukee, Wis.	Chicago, Ill.
81204		St. s.	W. I. Babcock	63.99	31.99	71.0	17.4	10.0	160		1888	Buffalo, N. Y.	Buffalo, N. Y.
81112		St. s.	W. J. Carter	235.13	171.54	122.6	28.0	9.6			1886	Milwaukee, Wis.	Grand Haven, Mich.
81474		St. s.	W. J. Hingston	22.09	11.05	52.8	13.0	5.6			1894	Buffalo, N. Y.	Erie, Pa.
81368		St. s.	W. J. Latta	26.09	16.47	59.8	16.5	5.0			1892	Wilmington, Del.	Philadelphia, Pa.
81153		St. s.	W. J. McCarter	18.29	9.15	47.9	11.1	4.8			1886	Erie, Pa.	Erie, Pa.
80959		*St. p.	W. K. Merwin	229.08	166.04	108.0	22.5	4.2			1883	Seattle, Wash.	Pt. Townsend, Wash.
81390		*St. p.	W. K. Phillips	195.06	195.06	105.0	30.0	4.0			1892	Jeffersonville, Ind.	Nashville, Tenn.
26841		St. s.	W. L. Ewing	43.92	21.96	71.3	14.6	8.0			1868	Chicago, Ill.	Chicago, Ill.
81186		*St. p.	W. L. Norton	63.01	43.00	67.5	12.0	3.0	18		1888	Lenoir, Tenn.	Louisville, Ky.
80196		St. s.	W. L. Wetmore	819.74	700.33	213.7	33.4	12.6	600		1871	Cleveland, Ohio.	Cleveland, Ohio.
80796		St. s.	W. M. Wood	58.27	29.14	74.4	17.0	7.3	200		1880	Philadelphia, Pa.	New Orleans, La.
81398		St. s.	W. N. Peckham	17.63	8.82	43.0	18.2	6.2			1892	Buffalo, N. Y.	Buffalo, N. Y.
81447		St. s.	W. P. Ketchum	946.38	759.57	225.0	37.0	13.5			1893	West Bay City, Mich.	Chicago, Ill.
81303		*St. p.	W. P. Rabb	136.71	68.39	64.7	22.2	3.4			1890	Beaumont, Tex.	Galveston, Tex.
81024		St. s.	W. P. Thew	206.72	168.68	132.5	24.3	8.3			1884	Lorain, Ohio.	Cleveland, Ohio.
81478		St. s.	W. R. Beckman	12.31	6.16	45.0	11.0	4.0			1892	Erie, Pa.	Erie, Pa.
81126		St. s.	W. R. Stafford	744.28	546.19	184.8	34.3	12.2			1886	West Bay City, Mich.	Detroit, Mich.
81198		St. s.	W. S. Carkin	63.97	31.94	73.2	17.3	9.2	200		1888	East Saginaw, Mich.	Do.
81443		St. s.	W. T. Dazgett	33.74	25.12	71.4	14.8	3.0			1893	Pender County, N. C.	Wilmington, N. C.
81479		*St. p.	W. T. Harwell	33.75	24.48	72.9	15.9	3.8	180		1894	Nashville, Tenn.	Nashville, Tenn.
80754		St. s.	W. V. Wilson	620.75	494.12	163.0	30.0	8.0			1890	Key Port, N. J.	Perth Amboy, N. J.
80987		St. s.	W. W. Graham	29.50	14.75	59.0	15.0	6.0	50		1883	Philadelphia, Pa.	Philadelphia, Pa.
81209		*St. p.	W. W. Neff	69.70	44.27	66.0	24.0	5.5			1879	Oshkosh, Wis.	Milwaukee, Wis.
80884		*St. p.	W. W. O'Neal	778.96	778.96	201.0	48.3	8.0			1881	Pittsburg, Pa.	Pittsburg, Pa.
81379		*St. p.	W. McC. Johnston	9.88	9.88	72.0	14.0	1.6			1892	Jeffersonville, Ind.	Louisville, Ky.
81471		St. s.	W. & J. Connell	42.52	21.26	64.4	15.7	6.3			1894	Buffalo, N. Y.	Oswego, N. Y.

<sup>1</sup> Formerly British st. ship. Oceano.

<sup>2</sup> Formerly st. a. Vanderburg.

<sup>3</sup> Formerly st. a. Zeta.

<sup>4</sup> Composite.

<sup>5</sup> Formerly st. a. D. L. Flanagan.

<sup>6</sup> Formerly \*st. p. Alex. Montgomery No. 2.

<sup>7</sup> Estimated.

## MERCHANT STEAM VESSELS OF THE UNITED STATES—Continued.

Official No.	Signal letters.	Rig.	Name of vessel.	Gross tonnage.	Net tonnage.	Length.	Breadth.	Depth.	Nominal horse power.	Indicated horse power.	When built.	Where built.	Home port (where permanent document issues).
						Feet.	Feet.	Feet.					
81322		St. a.	Wachusett	75.68	37.84	77.0	21.5	7.2			1891	Newburg, N. Y.	New York, N. Y.
80641		St. a.	Wade Hampton	113.39	72.45	95.9	20.6	8.9	246		1877	Charleston, S. C.	Feruardina, Fla.
81346	K. L. S. J.	St. y.	WADENA	246.77	151.42	158.8	20.8	11.0			1891	Cleveland, Ohio	New York, N. Y.
81391		St. p.	Wahoo	32.20	23.35	65.0	17.6	3.8			1892	Silver Springs, Fla.	Jacksonville, Fla.
80765		St. a.	Wakefield	571.05	465.58	180.8	28.1	8.6	1350		1885	Wilmington, Del.	Washington, D. C.
80765		St. a.	Waldo A. Avery	70.36	58.53	78.8	18.3	7.0	85		1880	Bay City, Mich.	Port Huron, Mich.
80773		St. a.	Walkatonia	30.05	28.32	70.0	13.4	4.0	30		1885	Tallahassee, Fla.	Apalachicola, Fla.
80944	J. W. T. G.	St. a.	Walker Armington	913.64	770.80	170.0	38.3	16.7	175		1883	Bath, Me.	Rockland, Me.
80839	J. V. L. P.	St. shp.	Wallace Walls	3,069.76	2,168.37	310.0	40.3	30.3			1881	Wilmington, Pa.	Portland, Ore.
81445		St. a.	Wallace B. Flint	99.45	49.73	75.5	21.9	9.6			1893	Wilmington, Del.	New York, N. Y.
81221		St. a.	Walter	56.60	28.40	80.6	14.9	7.2	160		1887	Buffalo, N. Y.	Buffalo, N. Y.
81293		St. a.	Walters	184.09	91.05	111.6	23.9	11.6			1889	Portland, Ore.	Portland, Ore.
80997		St. a.	Wallula	1,924.34	1,415.70	260.2	30.8	21.9	1,850		1882	Cleveland, Ohio	Cleveland, Ohio
81149		St. a.	Walluski	76.81	64.88	64.5	20.7	6.0	40		1887	Astoria, Ore.	Yaguina, Ore.
81004		St. c. bt.	Walston	132.46	105.52	95.3	17.8	9.0			1883	Buffalo, N. Y.	Bridgeton, N. J.
81278		St. a.	Walter D.	32.47	16.24	53.6	16.2	7.1		50	1890	Baltimore, Md.	Baltimore, Md.
81320		St. a.	Walter D.	136.19	123.21	101.6	27.0	5.8	120		1891	Toledo, Ohio	Toledo, Ohio
81267	K. J. G. W.	St. a.	Walter Adams	271.82	175.69	133.0	24.3	12.8			1890	Noank, Conn.	Greenport, N. Y.
80304		St. p.	Walter Brett	671.68	465.93	213.6	27.5	8.4			1878	Brooklyn, N. Y.	Athens, N. Y.
1858		St. a.	Walter Cravler	27.00	20.50	55.0	10.8	5.2	20		1882	Buffalo, N. Y.	Grand Haven, Mich.
26843		St. a.	Walter Hackett	44.05	22.33	68.5	16.8	7.8			1868	Empire City, Ore.	San Francisco, Cal.
81303		St. a.	Walter Rosa	24.03	16.77	61.0	12.8	5.2	40		1867	Philadelphia, Pa.	Bangor, Me.
81556	K. L. T. G.	St. a.	Walter Sail	726.33	641.58	200.0	35.0	13.3			1890	West Bay City, Mich.	Chicago, Ill.
120219		St. a.	WALTER A. LUCKENBACH	284.69	141.85	119.8	25.0	14.8	750		1893	Caudon, N. J.	New York, N. Y.
81214		St. a.	Walter E. Sutton	41.14	20.57	58.2	16.2	7.0			1884	do	Providence, R. I.
80737		St. a.	Walter H. Stone	35.40	17.73	64.0	16.0	6.0			1889	Sandusky, Ohio	Sandusky, Ohio
80973		St. a.	Walter J. Trice	39.28	19.64	65.0	17.0	7.0			1879	Newburg, N. Y.	New York, N. Y.
80948		St. a.	Walter L. Frost	1,322.16	1,205.24	235.7	36.9	12.9			1883	Detroit, Mich.	Ogdensburg, N. Y.
81212		St. p.	Walter P. Warren	14.10	7.10	42.0	14.0	4.5			1882	Bath, N. Y.	Athens, N. Y.
80476		St. a.	Walter R. Love	173.53	80.14	112.0	18.0	8.5	40		1889	Louisville, Tenn.	Chattanooga, Tenn.
81052		St. a.	Walter W. Betts	28.04	14.02	50.0	14.0	6.0			1873	Athens, N. Y.	Athens, N. Y.
81323		St. a.	Walter W. Richardson	22.52	13.39	47.6	13.0	5.9			1884	West Bay City, Mich.	Cleveland, Ohio
81155	K. D. T. Q.	St. y.	Walton B.	32.45	16.23	62.2	15.5	6.6			1891	Duluth, Minn.	Duluth, Minn.
81075	K. D. C. Q.	St. y.	Wanpanoag	26.40	14.20	55.1	12.0	8.2			1887	Brooklyn, N. Y.	Newport, R. I.
81377		St. y.	WANDA	111.27	55.64	128.5	18.0	10.8			1885	Greenpoint, N. Y.	Philadelphia, Pa.
81444		St. p.	Wanda	20.15	13.69	60.8	12.6	4.4			1892	Detroit, Mich.	Detroit, Mich.
80729	J. T. M. B.	St. shp.	Wanda	197.77	98.88	92.3	27.8	4.0			1893	Augusta, Ga.	Savannah, Ga.
81241		St. a.	Wanderer	531.13	265.56	157.2	28.2	9.0	300		1879	Philadelphia, Pa.	New Orleans, La.
81275		St. a.	Wanderer	16.77	16.77	30.0	10.0	4.2			1887	Ashland, Wis.	Do.
81279		St. a.	Wanderer	212.93	125.01	128.2	23.8	11.4	1600		1890	Port Blakeley, Wash.	Pt. Townsend, Wash.
81312		St. a.	Wanderer	14.25	8.92	39.7	9.8	3.4	150		1890	Newton, Mass.	Charleston, S. C.
81235		St. y.	Wanderer	108.24	54.12	85.3	21.1	10.0	400		1890	Wilmington, Del.	Newport News, Va.
141000		St. y.	Wandle	14.05	10.45	51.5	9.0	4.4			1849	Nyack, N. Y.	New York, N. Y.
81206		St. a.	Waneka	22.48	12.82	55.0	10.7	5.6			1889	West Bay City, Mich.	Detroit, Mich.
81507		St. y.	WANITA	19.89	9.95	38.2	14.4	4.3			1888	City Island, N. Y.	Bridgeport, Conn.
81272		St. y.	WAPITI	83.82	57.00	100.2	13.2	5.8			1895	West Bay City, Mich.	Port Huron, Mich.
26508		St. p.	Wapooit	17.62	8.61	52.4	11.0	4.7			1887	Boston, Mass.	Falmouth, Mass.
80937		St. p.	Warren	490.66	256.49	142.0	33.4	12.0			1859	Brooklyn, N. Y.	New York, N. Y.
26642		St. a.	Warrior	316.50	216.50	174.0	37.6	7.0			1882	Cincinnati, Ohio	New Orleans, La.
81057		St. a.	Warrior	60.86	31.21	67.0	16.0	6.0			1863	Philadelphia, Pa.	Baltimore, Md.
80431		St. p.	Warsaw	88.61	44.31	91.6	22.0	10.0	1200		1884	San Francisco, Cal.	Los Angeles, Cal.
80964		St. a.	Warwick	118.30	118.30	123.5	26.0	5.0			1871	Madison, Ind.	St. Louis, Mo.
81151		St. a.	Wasburn	39.81	28.26	67.9	16.5	5.3			1883	New York, N. Y.	Somers Point, N. J.
81373		St. a.	WASHBURN	31.98	15.96	53.6	15.0	5.7			1885	West Bay City, Mich.	Detroit, Mich.
81416		St. p.	Washburn	2,234.49	1,571.05	320.0	42.0	25.0	1,500		1892	Superior, Wis.	Marquette, Mich.
80815		St. p.	Wash Honshell	134.99	97.99	157.0	28.6	4.0			1892	Cincinnati, Ohio	Cincinnati, Ohio
81310	K. J. B. V.	St. a.	Washington	292.28	193.08	141.5	24.0	5.8			1881	Vancouver, Wash.	Pt. Townsend, Wash.
81386		St. a.	Washington	1,248.78	697.11	246.0	46.0	15.5			1891	Wilmington, Del.	Washington, D. C.
8.438		St. a.	Washington	1,247.07	918.51	193.3	46.5	15.4			1891	Chester, Pa.	New York, N. Y.
81511	K. M. G. S.	St. y.	Washington	11.16	6.44	45.8	10.9	3.8	60		1893	Chicago, Ill.	Mobile, Ala.
81499	K. M. F. J.	St. shp.	WASHITA	61.96	48.20	89.5	14.2	8.5			1895	Nyack, N. Y.	New York, N. Y.
80875		St. a.	WASHTEAW	2,896.94	2,003.51	312.1	42.6	24.6			1887	West Hartlepool, Eng.	Do.
81257		St. a.	Wasp	17.19	17.19	51.0	12.5	3.5			1878	Pittsburg, Pa.	Pittsburg, Pa.
81405		St. y.	Wasp	25.67	15.66	50.9	14.0	5.2	42	90	1890	Eagle Harbor, Wash.	Seattle, Wash.
80719		St. a.	Watauga	19.74	18.06	43.1	14.1	4.3			1894	Brooklyn, N. Y.	New York, N. Y.
15281	J. B. M. F.	St. p.	Watch Hill	35.62	26.83	71.0	14.0	5.2	50		1879	Newburg, N. Y.	Do.
26819		St. a.	Waterbury	1,098.31	948.28	232.4	35.4	11.4	600		1867	Wilmington, Del.	Do.
81284		St. p.	Water Lily	11.27	5.64	46.5	11.3	3.5			1864	Newburg, N. Y.	Burlington, Vt.
80967		St. a.	Water Maiden	28.59	23.13	69.0	12.0	2.6			1890	Zanesville, Ohio	Wheeling, W. Va.
26798		St. a.	Water Nymph	37.05	13.53	57.6	13.0	6.2			1881	San Francisco, Cal.	San Francisco, Cal.
80406		St. a.	Water Witch	46.25	35.79	65.5	19.3	6.1	60		1896	do	Do.
		St. a.	Water Witch	11.43	8.71	48.0	10.3	4.4			1874	Green Bay, Wis.	Mobile, Ala.

1 Formerly U. S. st. p. Mary Benton.

2 Formerly st. a. { Alpha  
3 Gov. Tilden.

4 Formerly st. a. Charles H. Fox.

5 Formerly st. a. Laura.  
6 Formerly British st. shp. Oxford.

7 Formerly st. p. Laura

8 Estimated.  
9 Rebuilt, 1878.

10 Center wheel.

11 Naphtha.

## MERCHANT STEAM VESSELS OF THE UNITED STATES—Continued.

Official No.	Signal letters.	Rig.	Name of vessel.	Gross tonnage.	Net tonnage.	Length.	Breadth.	Depth.	Nominal horse power.	Indicated horse power.	When built.	Where built.	Home port (where permanent document issues).
						Feet.	Feet.	Feet.					
80980		St. s.	Waubun	53.66	34.73	72.0	14.7	4.5	40		1876	Chicago, Ill.	Detroit, Mich.
81184		St. s.	Wau Bun	83.63	31.82	72.0	16.0	8.3			1887	Manitowoc, Wis.	Milwaukee, Wis.
80874		St. p.	Waunita	63.00	49.73	77.0	22.0	3.0			1882	Jacksonville, Fla.	Jacksonville, Fla.
26529		St. s.	Wates	80.68	80.68	79.5	18.2	8.0	38		1864	Philadelphia, Pa.	Philadelphia, Pa.
81219		St. s.	Wavo	35.88	23.12	68.5	15.0	5.3	150		1889	Peekskill, N. Y.	Providence, R. I.
80432		St. s.	Waverly	1,104.02	989.76	101.2	33.7	13.4	400		1874	Buffalo, N. Y.	Sandusky, Ohio.
81347		St. s.	Wawa	16.81	10.41	44.0	10.5	4.4	125		1891	Fort Howard, Wis.	Milwaukee, Wis.
81324		St. s.	WAWATAM	1,856.44	1,526.50	266.0	38.2	19.6			1890	Cleveland, Ohio	Marquette, Mich.
81047		St. y.	Wa Wa Yanda	13.23	7.91	47.5	12.5	3.9			1882	Noank, Conn.	New York, N. Y.
80019		St. s.	Wawonee	40.32	20.16	61.0	15.1	6.4			1882	Wiscasset, Me.	Bath, Me.
145107		St. s.	Wayne Isbell	31.13	15.57	70.0	14.4	5.0	50		1876	East Saginaw, Mich.	Port Huron, Mich.
80610		St. y.	Wayward	42.29	21.15	80.6	16.4	6.3			1882	Brooklyn, N. Y.	Detroit, Mich.
81439	K. L. R. C.	St. s.	Wecott	249.36	176.63	120.5	29.0	9.5	175	210	1893	Alameda, Cal.	San Francisco, Cal.
80334		St. p.	Welaka	204.04	194.86	129.0	31.4	5.3			1882	Jacksonville, Fla.	New York, N. Y.
6633		St. p.	Welcome	49.23	49.23	66.4	18.0	3.3			1874	Cincinnati, Ohio	Cincinnati, Ohio.
20505		St. s.	Welcome	21.13	10.57	51.0	16.8	6.0			1850	East Boston, Mass.	New York, N. Y.
80582		St. s.	Welcome	56.65	28.33	82.0	17.5	8.9			1876	Milwaukee, Wis.	Chicago, Ill.
80634		St. o. bt.	Welcome	93.70	65.14	100.4	17.5	6.6			1877	Chicago, Ill.	Do.
80075		St. s.	Welcome	806.15	239.32	120.0	25.0	8.0			1878	Fort Howard, Wis.	Milwaukee, Wis.
80880		St. s.	Welcome	22.65	11.33	64.8	18.3	5.6			1882	Chicago, Ill.	Memphis, Tenn.
81203		St. s.	Welcome	10.06	5.03	42.7	12.0	4.5		9	1888	Sheboygan, Wis.	Milwaukee, Wis.
81258		St. s.	Welcome	77.63	38.82	85.0	20.0	10.0			1890	do.	Do.
81301		St. s.	Welcome	58.18	29.09	68.7	17.1	9.6	1150		1890	Buffalo, N. Y.	Duluth, Minn.
81492		St. s.	Welcome	212.59	129.71	80.0	21.0	9.5			1894	St. Clair, Mich.	Port Huron, Mich.
80809		St. p.	Weldon	8.64	6.95	50.8	12.2	2.2	6		1881	Edonton, N. C.	Edonton, N. C.
80763		St. p.	Wellington R. Burt	252.94	218.22	154.0	23.0	6.5	400		1877	East Saginaw, Mich.	Sandusky, Ohio.
81180		St. s.	Wempe	161.43	140.82	138.0	22.7	6.7			1888	Portsmouth, Va.	Norfolk, Va.
106823		St. s.	Wendell Goodwin	77.55	38.78	81.6	18.4	8.3	90		1879	Greenpoint, N. Y.	New York, N. Y.
81196		St. s.	Wenona	50.73	34.67	63.6	16.4	6.4			1888	Astoria, Ore.	Astoria, Ore.
81430		St. p.	Wenona	63.36	63.30	96.4	26.0	4.0			1893	Cincinnati, Ohio	Cincinnati, Ohio.
26084		St. p.	Wenonah	644.43	569.52	192.7	33.0	10.2	890		1864	Baltimore, Md.	Baltimore, Md.
80870		St. p.	Wenonah	439.00	317.32	145.0	30.0	7.8	360		1882	Wilmington, Del.	Camden, N. J.
81473		St. y.	WENONAH	10.60	10.00	65.0	8.0	3.0			1894	Pittsburg, Pa.	Pittsburg, Pa.
80704		St. s.	Wesley Stoncy	30.14	15.07	68.8	15.0	6.0	28		1879	Passaic, N. J.	New York, N. Y.
81038		St. s.	Wesley A. Gove	70.68	35.34	74.5	18.5	8.0			1884	Boston, Mass.	Boston, Mass.
81161		St. p.	West Brooklyn	740.34	555.05	174.2	34.5	12.5	200		1887	Newburg, N. Y.	New York, N. Y.
81262		St. p.	West End	47.41	47.41	80.5	20.6	4.0			1890	Brownsville, Pa.	Wheeling, W. Va.
81446		St. s.	West Farms	19.94	9.97	44.6	13.5	5.6	50		1893	Long Island City, N. Y.	New York, N. Y.
81348		St. s.	West Jersey	20.41	16.84	49.0	12.0	5.0	30		1891	Camden, N. J.	Camden, N. J.
81198		St. p.	Westport	211.83	154.62	124.0	31.2	9.5	75	150	1888	San Francisco, Cal.	San Francisco, Cal.
81044		St. p.	West Rambo	105.92	105.92	107.0	22.0	3.6			1884	Le Claire, Iowa	Rock Island, Ill.
16990		St. p.	West Side	570.14	422.75	144.0	30.0	12.8			1852	Williamsburg, N. Y.	New York, N. Y.
80703		St. s.	Westerly	41.44	20.72	66.6	16.7	6.0			1879	Mystic, Conn.	Stonington, Conn.
80724		St. p.	Western Queen	94.97	74.72	71.5	25.6	6.2			1879	The Dalles, Ore.	Portland, Ore.
81249		St. s.	Western Union	184.00	92.33	96.0	25.0	9.1	350		1889	Camden, N. J.	New York, N. Y.
26504		St. p.	Westfield	606.11	442.37	202.0	39.9	13.0			1862	Brooklyn, N. Y.	Do.
80668		St. s.	Westford	302.30	223.69	134.0	8	11.6	290		1869	Trenton, Mich.	Port Huron, Mich.
80995		St. p.	Westmoreland	840.76	673.75	199.3	32.3	12.5			1883	Baltimore, Md.	Baltimore, Md.
80095		St. s.	Weytoer	455.81	305.96	165.0	28.0	12.4	481		1873	Wilmington, Del.	Milwaukee, Wis.
80695		St. s.	Wharmonth	43.05	21.53	70.0	17.0	7.4	95		1869	Boston, Mass.	Charleston, S. C.
80707		St. p.	Wharton McKnight	120.61	77.32	112.0	20.0	4.0			1879	Pittsburg, Pa.	Pittsburg, Pa.
26384		St. p.	What Cheer	214.98	175.22	117.0	23.0	7.0	80		1867	Key Port, N. J.	Providence, R. I.
95688		St. s.	Whaleway	49.71	34.83	60.8	12.5	6.9			1882	Oakland Beach, R. I.	New York, N. Y.
80689		St. p.	Whisper	362.23	362.23	180.9	36.2	6.8			1876	Jeffersonville, Ind.	Shieldsboro, Miss.
80832		St. p.	Whisper	33.78	33.78	75.0	20.0	8.2			1881	Ashland, Ky.	Wheeling, W. Va.
80912		St. y.	Whisper	54.90	17.45	62.6	11.5	4.5			1882	Harlem, N. Y.	Buffalo, N. Y.
81190	K. L. N. V.	St. y.	White Ash	117.72	58.89	92.6	22.0	9.6	1150		1885	Brooklyn, N. Y.	New York, N. Y.
81084		St. s.	White Beaver	27.22	27.22	65.4	10.5	3.0			1885	La Crosse, Wis.	La Crosse, Wis.
80041		St. s.	White Fawn	24.96	14.56	44.0	11.7	6.4			1868	Passaic, N. J.	Boston, Mass.
81066		St. s.	White Oak	50.73	31.52	69.0	13.0	6.4			1885	Paducah, Ky.	Memphis, Tenn.
81396		St. s.	White Rose	74.10	37.05	70.0	19.3	8.7		200	1892	Tottenville, N. Y.	New York, N. Y.
75610		St. s.	White Star	377.67	280.63	138.3	26.7	12.4			1874	Owego, N. Y.	Port Huron, Mich.
81450		St. s.	White Star	7.58	7.00	42.0	11.0	4.0			1893	Bridgeport, Conn.	New Haven, Conn.
80544		St. s.	White Water	61.06	30.53	78.0	18.4	7.3	75		1875	Camden, N. J.	New Orleans, La.
81336		St. s.	White Wings	12.08	6.97	42.6	10.3	4.6	160		1882	Boston, Mass.	Boston, Mass.
80924		St. s.	White and Price	15.94	8.97	43.0	11.6	5.6			1882	Brooklyn, N. Y.	New York, N. Y.
80890		St. s.	White and Friant	459.97	299.12	132.0	28.7	11.3	275		1881	Grand Haven, Mich.	Port Huron, Mich.
81299		St. p.	WHITEHALL	1,088.12	811.25	196.0	37.4	14.1			1890	Newburg, N. Y.	New York, N. Y.
81122		St. p.	Whitesboro	195.54	144.25	114.0	31.0	9.0	75		1886	Newburg, N. Y.	San Francisco, Cal.
80173	J. K. N. C.	St. p.	Whitney	1,337.64	767.93	235.5	35.0	17.1	720		1871	Wilmington, Del.	New Orleans, La.
81426		St. a.	Whiz	11.42	8.71	45.0	7.6	4.0			1893	Berwick, La.	Brashear, La.

1 Formerly st. s. T. R. Merrill.

2 Formerly st. y. Winifred.

3 Formerly st. p. Dr. George Mackey.

4 Formerly schooner Quarantine.

5 Formerly st. a. Atlantic.

6 Formerly st. s. Martha.

7 Formerly st. y. Howard.

8 Formerly schooner J. Maria Scott.

9 Estimated.



## MERCHANT STEAM VESSELS OF THE UNITED STATES—Continued.

Official No.	Signal letters.	Rig.	Name of vessel.	Gross tonnage.	Net tonnage.	Length.	Breadth.	Depth.	Nominal horse power.	Indicated horse power.	When built.	Where built.	Home port (where permanent document issued).
81440		St. a.	Why Not.....	14.52	14.52	73.0	16.5	3.2			1893	Franklin, La.	Brashear, La.
26995		St. a.	Wicaco.....	114.22	57.11	101.7	20.2	8.3	350		1863	Philadelphia, Pa.	Philadelphia, Pa.
26990		St. p.	Winhawken.....	724.71	593.63	214.0	45.0	11.0			1868	Hoboken, N. J.	New York, N. Y.
81501		St. a.	Wigwam.....	40.15	23.71	72.0	17.3	6.0	50	85	1895	San Francisco, Cal.	San Francisco, Cal.
81487		St. y.	Wilbur.....	13.51	9.99	46.2	8.3	4.2	60		1891	Chicago, Ill.	Chicago, Ill.
81370		St. p.	Wild Cat.....	121.37	104.06	90.0	22.5	4.6	30	120	1892	Alameda, Cal.	San Francisco, Cal.
81333	K. J. P. M.	St. y.	Wild Duck.....	233.03	116.52	138.4	24.0	11.0		400	1891	Boston, Mass.	Boston, Mass.
80692		St. a.	Wild Gazelle.....	45.18	22.59	79.8	14.0	7.0	34		1874	Buffalo, N. Y.	Mobile, Ala.
81022		St. a.	Wildwood.....	53.58	20.79	66.5	15.6	5.2			1884	Rainier, Oreg.	Pt. Townsend, Wash.
81462		St. p.	Wildwood.....	78.50	78.50	99.5	20.3	4.0	160		1891	Rock Island, Ill.	St. Louis, Mo.
81598		St. a.	Wildwood.....	7.74	6.45	39.1	10.0	3.6	25		1895	Glocester, N. J.	Philadelphia, Pa.
81443		St. a.	Willow M. Egau.....	1,677.48	1,380.52	252.2	39.8	20.0	200		1887	Cleveland, Ohio.	Milwaukee, Wis.
80808	J. V. D. T.	St. s.	Willamette.....	2,562.24	1,695.36	315.6	39.2	21.8			1881	Chester, Pa.	Portland, Oreg.
14416	K. B. H. T.	St. shp.	Willamette Valley.....	967.32	742.69	208.0	34.0	16.4	540		1883	Wilmington, Del.	Do.
81543	K. J. D. N.	St. a.	Willapa.....	333.90	249.52	136.0	20.0	10.0			1891	Portland, Oreg.	Pt. Townsend, Wash.
81385		St. p.	Willard.....	14.99	11.37	60.0	10.0	5.0			1892	Chicago, Ill.	Cincinnati, Ohio.
81420		St. a.	Willard.....	35.52	17.76	60.8	14.4	0.4			1892	Portsmouth, Va.	Norfolk, Va.
80453		St. a.	Willard Clapp.....	22.06	12.59	49.9	3.0	4.7			1874	Portland, Me.	Portland, Me.
81592		St. p.	Will Davis.....	150.00	75.00	100.8	23.0	3.6	1145		1895	Lyons, Iowa	Rock Island, Ill.
81016		St. a.	Will H. Wood.....	44.68	22.34	72.2	16.6	7.6			1884	New Orleans, La.	New Orleans, La.
80307		St. a.	William.....	16.68	54.6	14.0	6.8				1859	New Brunswick, N. J.	New Haven, Conn.
81387		St. a.	William A.....	7.76	6.23	30.6	9.8	4.3			1867	Brooklyn, N. Y.	New York, N. Y.
81392		St. a.	William D.....	51.34	25.67	70.0	19.2	7.0			1892	Ashtabula, Ohio.	Cleveland, Ohio.
80673		St. a.	William Alexander.....	38.23	31.85	69.9	15.0	6.8	30		1878	Rockaway Beach, N. Y.	New York, N. Y.
80613		St. a.	William Armstrong.....	181.24	90.62	100.0	30.0	6.0			1876	Ogdensburg, N. Y.	Ogdensburg, N. Y.
80975		St. a.	William Barber.....	11.99	9.60	51.9	10.0	3.9			1880	Brooklyn, N. Y.	Albany, N. Y.
80356		St. c. bt.	William Baxter.....	116.93	73.78	95.7	17.2	9.5			1872	Fishkill, N. Y.	New York, N. Y.
81128	K. D. M. J.	St. a.	William Baylies.....	380.23	291.16	118.5	28.0	16.5			1866	Beth Me.	New Bedford, Mass.
80589		St. a.	Wm. Beard.....	56.77	28.38	74.4	18.4	7.8			1874	Brooklyn, N. Y.	Philadelphia, Pa.
81050		St. a.	William Chisholm.....	1,581.09	1,248.40	248.6	36.9	19.4			1884	Cleveland, Ohio.	Cleveland, Ohio.
80965		St. a.	William Coleman.....	21.33	10.67	53.6	13.7	5.6			1883	Athens, N. Y.	New York, N. Y.
81424		St. a.	William Coley.....	193.05	116.55	121.5	26.0	8.7			1893	Tottenville, N. Y.	Do.
81328		St. a.	William Connors.....	15.94	10.09	41.4	11.1	4.1	45		1891	Brewer, Me.	Bangor, Me.
26506		St. a.	William Cox.....	34.11	17.06	61.0	15.2	6.3			1893	South Rondout, N. Y.	New York, N. Y.
80636		St. a.	William Oramp.....	56.59	28.30	69.0	17.5	7.5			1877	Philadelphia, Pa.	Philadelphia, Pa.
80207	J. K. T. D.	St. a.	William Orane.....	1,416.80	988.88	231.8	37.2	14.2	1,979		1871	Wilmington, Del.	Baltimore, Md.
81431		St. a.	Wm. Dicklason.....	78.98	49.33	78.2	19.5	10.9	750		1893	Benton Harbor, Mich.	Chicago, Ill.
81216		St. a.	William Dinsdale.....	44.01	21.01	57.0	16.5	7.3			1893	Brooklyn, N. Y.	New York, N. Y.
81209		St. p.	Wm. Druke No. 2.....	178.18	96.38	126.0	24.3	4.8			1890	Port Smith, Ark.	Memphis, Tenn.
80720		St. a.	William Edwards.....	1,272.32	873.30	226.0	33.8	18.2			1879	Abbott Bridge, Ohio.	Sandusky, Ohio.
80689		St. p.	William Ernst.....	197.64	197.64	140.0	25.2	4.0			1878	Key Port, N. J.	Cincinnati, Ohio.
26512		St. p.	William Fletcher.....	155.06	91.40	135.0	22.7	8.1			1884	Key Port, N. J.	New York, N. Y.
80573		St. a.	William Floyd.....	85.59	42.80	100.0	18.3	5.7	100		1876	Deering, Me.	Beaufort, N. C.
80939		St. a.	William Fuller.....	43.74	26.34	64.1	15.0	7.3			1892	Athens, N. Y.	New York, N. Y.
80748		St. bge.	Wm. Gilbert.....	71.63	51.18	96.0	16.0	6.0			1879	Oswego, N. Y.	Sackett Har., N. Y.
26507		St. p.	William Harrison.....	377.67	219.92	153.0	26.2	8.8			1861	Key Port, N. J.	Snapen Bridge, N. Y.
81480		St. c. bt.	William Hengerer.....	128.00	90.05	91.0	17.0	9.0			1894	Phoenix, N. Y.	Buffalo, N. Y.
80775		St. a.	Wm. Hinds.....	32.94	16.47	64.0	16.5	6.0	45		1880	Calais, Me.	Calais, Me.
80820		St. a.	William Horro.....	32.85	16.43	54.0	15.5	6.6			1881	Brooklyn, N. Y.	New York, N. Y.
80446		St. a.	William Kemp.....	49.13	24.57	68.5	17.0	7.0			1873	New Baltimore, N. Y.	Portland, Me.
81435		St. a.	Wm. Kennedy.....	96.01	43.01	74.8	20.5	10.4			1893	Buffalo, N. Y.	Cleveland, Ohio.
80012	J. G. D. K.	St. a.	William Lawrence.....	1,049.44	578.51	207.8	35.1	20.0			1869	East Boston, Mass.	Baltimore, Md.
81459		St. a.	William McAvoy.....	81.95	15.98	56.6	14.5	6.6	80		1893	Bordertown, N. J.	Philadelphia, Pa.
80552		St. a.	William Marvel.....	66.54	58.77	67.0	23.5	6.7			1875	Fall River, Mass.	Fall River, Mass.
80263		St. a.	William Maxwell.....	43.88	21.04	66.6	17.0	6.8			1883	Chicago, Ill.	Chicago, Ill.
81389		St. a.	Wm. Orr.....	31.00	16.47	60.4	14.7	6.2			1888	New Baltimore, N. Y.	Albany, N. Y.
80470		St. a.	William Orton.....	73.57	36.79	79.7	19.2	7.4			1871	Brooklyn, N. Y.	Mobile, Ala.
26624		St. a.	William Parks.....	41.66	20.53	53.0	16.2	6.9	61		1864	Philadelphia, Pa.	Grand Haven, Mich.
81127		St. p.	William Porter.....	168.14	168.14	150.0	25.5	5.0			1896	Jeffersonville, Ind.	Paducah, Ky.
80484		St. a.	William Richards.....	19.29	9.45	44.0	12.1	6.0	20		1873	Manitowoc, Wis.	Grand Haven, Mich.
80918		St. a.	William Rollar.....	28.21	11.11	56.0	15.8	7.6			1882	Sagametock, Mich.	Chicago, Ill.
80762		St. a.	Wm. Rudolph.....	267.99	209.13	145.0	23.6	9.0	200		1880	Mount Clemens, Mich.	Milwaukee, Wis.
81021		St. a.	William Schaubel, jr.....	45.81	22.96	62.5	16.5	6.7			1884	Philadelphia, Pa.	New York, N. Y.
81211		St. p.	Wm. Seward.....	22.38	15.63	50.0	15.0	3.5	15	30	1869	San Francisco, Cal.	San Francisco, Cal.
80854		St. c. bt.	Wm. Spencer.....	151.78	105.78	96.0	17.7	9.0			1881	Havana, N. Y.	Buffalo, N. Y.
80745		St. a.	William Sprague.....	48.78	24.39	68.4	18.2	7.5			1880	Boston, Mass.	Boston, Mass.
81152		St. a.	Wm. Stevenson.....	80.02	15.01	52.6	14.8	6.0			1887	Buffalo, N. Y.	Buffalo, N. Y.
150266		St. p.	William Storrie.....	439.37	290.55	148.0	29.0	8.8			1892	Brooklyn, N. Y.	Boston, Mass.
80612		St. p.	William Thaw.....	230.00	230.00	138.0	65.0	5.3			1876	Pittsburg, Pa.	Pittsburg, Pa.
81354		St. p.	Wm. Towle.....	96.74	62.98	90.0	18.0	3.5			1891	Metropolis, Ill.	Chattanooga, Tenn.
81410		St. p.	Wm. Wormald.....	89.38	80.98	101.0	20.0	2.6			1862	Pomeroy, Ohio.	Wheeling, W. Va.
26861		St. a.	William Woodward.....	341.82	306.05	153.6	32.7	8.0			1869	Philadelphia, Pa.	Philadelphia, Pa.

\* Formerly st. a. Kate Carroll.

\* Formerly st. p. Patrol.

† Estimated.



## MERCHANT STEAM VESSELS OF THE UNITED STATES—Continued.

Official No.	Signal letters.	Rig.	Name of vessel.	Gross tonnage.	Net tonnage.	Length.	Breadth.	Depth.	Nominal horse power.	Indicated horse power.	When built.	Where built.	Home port (where permanent document issues).
						Feet.	Feet.	Feet.					
80561		St. a.	William Woolley	44.70	22.35	67.8	16.5	7.5			1875	Boston, Mass.	Boston, Mass.
81105		St. a.	Wm. A. Cunnning	70.17	40.84	65.0	16.3	5.7			1885	South Norwalk, Conn.	New Haven, Conn.
81025		St. a.	Wm. A. Haskell	1,539.84	1,440.78	242.5	37.0	14.2			1884	Detroit, Mich.	Ogdensburg, N. Y.
81001		St. a.	Wm. A. Johnson	25.16	12.58	55.5	14.9	6.8			1883	Baltimore, Md.	Baltimore, Md.
80309		St. a.	Wm. A. Levering	35.68	17.84	68.2	16.4	6.5	50		1872	Camden, N. J.	New York, N. Y.
80352		St. a.	Wm. A. Wells	68.03	40.82	76.5	17.0	8.2	60		1873	Bristol, Me.	Newport, R. I.
81448		St. p.	William A. Winant	99.32	58.75	90.0	25.0	2.5			1893	Pocomoke City, Md.	Edenton, N. C.
80222		St. a.	Wm. B. Eddy	28.02	14.01	59.0	18.0	6.0			1871	Bordentown, N. J.	New York, N. Y.
81489		St. c. bt.	Wm. B. Kirk	78.84	62.17	92.2	14.1	4.0			1887	Baldwinsville, N. Y.	Buffalo, N. Y.
26889		St. a.	William B. Minter	25.61	12.81	53.0	15.0	6.0	20		1868	Saugatuck, Mich.	Port Huron, Mich.
80784		St. a.	William B. Rogers	92.21	63.31	96.0	16.0	4.3			1880	Norfolk, Va.	Norfolk, Va.
85949		St. a.	William B. Snow	32.58	16.29	57.0	15.3	6.3			1886	Atheas, N. Y.	New York, N. Y.
125850	J. T. V. L.	St. p.	Wm. C. Egerton	614.99	327.52	238.9	35.8	12.2			1880	Philadelphia, Pa.	Do.
80456		St. a.	William C. Nicol	30.04	15.86	61.0	16.5	8.7			1874	do.	Do.
26828		St. a.	Wm. C. Pierrepont	110.42	83.55	93.4	17.2	7.1	36		1862	Ogdensburg, N. Y.	Norfolk, Va.
80008		St. a.	Wm. C. Redfield	370.77	240.61	182.0	33.0	10.0	90		1865	East Albany, N. Y.	Albany, N. Y.
80866		St. a.	William C. Turner	28.86	14.43	54.3	15.2	6.0	45		1881	Philadelphia, Pa.	Savannah, Ga.
80907		St. p.	Wm. C. Jones	21.20	10.32	59.4	11.8	2.1			1882	Cattletburg, Ky.	Cincinnati, Ohio.
81251	K. G. T. H.	St. s.	Wm. E. Chapman	281.07	149.54	124.8	29.7	11.7	250		1879	Brooklyn, N. Y.	New York, N. Y.
10655		St. s.	William E. Cleary	41.27	20.64	62.0	18.0	7.3			1894	Philadelphia, Pa.	Boston, Mass.
81166		St. c. bt.	Wm. E. Cleary	140.65	110.88	96.0	17.5	9.0	140		1887	Lockport, N. Y.	Buffalo, N. Y.
81437		St. a.	William E. Doron	171.99	142.73	79.4	23.0	8.6	250		1891	Philadelphia, Pa.	Trenton, N. J.
20560		St. a.	Wm. E. Ferguson	71.85	44.73	72.0	21.0	8.0			1873	do.	New York, N. Y.
80401		St. a.	Wm. E. Hooney	11.49	5.75	40.9	12.8	4.2	18		1873	Toledo, Ohio	Toledo, Ohio.
81271		St. c. bt.	Wm. E. Witter	133.80	105.87	91.0	17.7	9.3			1890	Ithaca, N. Y.	Buffalo, N. Y.
80148		St. s.	Wm. F. Burden	44.01	22.01	60.0	16.6	6.0			1863	New Baltimore, N. Y.	New York, N. Y.
81414		St. a.	William F. Hallstead	33.75	19.09	44.0	14.0	4.0			1892	Buffalo, N. Y.	Buffalo, N. Y.
80506		St. a.	William F. Havemeyer	110.94	65.47	102.5	20.6	9.4			1875	Camden, N. J.	New York, N. Y.
81193	K. M. C. W.	St. p.	Wm. F. McCauley	149.14	74.57	90.0	21.0	11.2	300		1894	do.	Savannah, Ga.
81009		St. p.	Wm. F. Monroe	181.49	99.81	105.3	19.5	5.5			1883	Seattle, Wash.	Seattle, Wash.
81089		St. a.	William F. Reed	30.09	15.05	59.2	13.2	5.8			1885	Glenwood, N. Y.	New York, N. Y.
91372		St. p.	William F. Romer	2,880.35	503.68	221.7	52.9	12.3			1881	Baltimore, Md.	Do.
81317		St. a.	William F. Sauber	2,053.46	1,708.01	291.0	41.0	19.8			1891	West Bay City, Mich.	Cleveland, Ohio.
8875		St. p.	Wm. G. Horner	122.44	122.44	125.0	22.5	4.0			1872	Buffalo, Pa.	Pittsburg, Pa.
80007		St. a.	William H. Beaman	30.55	15.27	60.0	13.6	5.6	20		1862	Philadelphia, Pa.	New York, N. Y.
80145		St. a.	Wm. H. Beard	28.49	14.25	54.0	14.7	6.2	40		1874	Brooklyn, N. Y.	Do.
80970		St. a.	William H. Clark	69.81	34.91	74.1	18.0	8.0			1883	Boston, Mass.	Boston, Mass.
80711		St. y.	William H. Fisher	12.47	8.72	37.0	9.0	4.5	15		1879	Philadelphia, Pa.	Baltimore, Md.
81358		St. a.	Wm. H. Gallison	58.54	29.27	68.9	18.8	8.4	175		1892	Boston, Mass.	Boston, Mass.
80879		St. a.	Wm. H. Gratwick	20.00	10.00	49.1	12.8	6.6			1882	Buffalo, N. Y.	Buffalo, N. Y.
81145		St. a.	William H. Gratwick	1,687.89	1,175.05	265.5	40.5	19.4			1887	West Bay City, Mich.	Do.
81427		St. a.	WILLIAM H. GRATWICK	2,818.27	2,202.60	328.0	42.5	20.5			1893	do.	Cleveland, Ohio.
81337		St. s.	William H. Hoyt	91.02	45.51	77.8	17.8	7.7	100	1115	1891	Bridgeport, Conn.	Bridgeport, Conn.
80670		St. a.	William H. Lockwood	48.94	20.71	55.6	16.0	5.9			1878	South Norwalk, Conn.	New Haven, Conn.
80840		St. s.	William H. Phillips	103.25	60.08	85.0	25.0	7.6			1881	Norfolk, Va.	New York, N. Y.
80414		St. a.	Wm. H. Seymour	52.68	26.34	66.0	17.3	8.5	80		1874	Erie, Pa.	Marquette, Mich.
81120		St. a.	William H. Stevens	1,832.59	1,026.67	212.4	37.2	13.7			1886	West Bay City, Mich.	Detroit, Mich.
80004		St. s.	Wm. H. Taylor	34.01	17.01	58.0	13.5	7.2	20		1860	Philadelphia, Pa.	Philadelphia, Pa.
80226		St. a.	Wm. H. Vanderbilt	78.33	39.17	76.5	18.5	9.2			1871	do.	New York, N. Y.
81265		St. a.	Wm. H. Walker	33.77	16.89	59.7	15.8	7.1			1890	Athens, N. Y.	Do.
81164		St. s.	William H. Wolf	2,265.75	1,791.02	285.0	42.3	19.2	800		1887	Milwaukee, Wis.	Chicago, Ill.
81027		St. a.	Wm. J. Averill	1,603.14	1,425.43	241.7	36.7	14.5			1884	Detroit, Mich.	Ogdensburg, N. Y.
80504		St. a.	Wm. J. Booth	25.24	12.62	62.5	13.1	6.0	60		1875	Alexandria, Va.	New York, N. Y.
80946		St. a.	William J. Keyser	97.88	48.94	92.4	19.5	8.5			1882	Philadelphia, Pa.	Pensacola, Fla.
81119		St. a.	Wm. J. McCaldin	75.36	37.68	77.3	17.9	8.2			1886	Athens, N. Y.	New York, N. Y.
81442		St. a.	William J. Sewell	61.53	30.77	70.8	17.6	9.6	150		1893	Philadelphia, Pa.	Camden, N. J.
80888		St. p.	Wm. J. Young, jr.	191.55	191.55	130.0	30.0	4.0	250		1882	Dubuque, Iowa	Rock Island, Ill.
80902		St. a.	Wm. L. Proctor	117.01	58.51	104.0	20.0	10.0			1883	Buffalo, N. Y.	Ogdensburg, N. Y.
81283		St. a.	William L. Scott	54.91	27.46	67.9	17.4	10.0	150		1890	do.	Erie, Pa.
81154		St. a.	William M. Dove	18.78	9.39	50.0	13.5	6.5	24		1887	Baltimore, Md.	Philadelphia, Pa.
80330		St. a.	Wm. M. Flanders	58.17	29.09	75.4	15.7	7.5			1872	East Boston, Mass.	Pensacola, Fla.
81171		St. p.	Wm. M. Hoag	452.44	431.13	150.0	32.0	5.8			1887	East Portland, Oreg.	Portland, Oreg.
81092		St. a.	William M. Merwin	64.21	35.14	57.8	16.5	4.9	150		1885	Milford, Conn.	New Haven, Conn.
80637		St. p.	William M. Whitney	193.82	148.03	130.0	42.8	6.8			1877	Shadyside, N. J.	Albany, N. Y.
80436		St. a.	William N. Beach	43.04	21.52	66.0	17.0	7.0			1873	Philadelphia, Pa.	Salem, Mass.
81217		St. a.	Wm. P. Congdon	68.95	34.48	75.2	18.0	7.8	150		1889	Camden, N. J.	Georgetown, S. C.
81144		St. a.	William R. McCabe	269.94	176.38	151.6	23.2	8.1	275		1887	Milford, Del.	Philadelphia, Pa.
81056		St. a.	William R. Sheffield	24.55	12.28	58.4	13.2	5.7			1884	Athens, N. Y.	New York, N. Y.
80418		St. a.	Wm. S. Anderson	25.28	13.90	57.4	13.3	5.5	23		1874	Aquackonock, N. J.	Do.
81297		St. a.	Wm. S. Bruastar	45.22	22.61	63.0	17.2	7.6			1890	Baltimore, Md.	Newark, N. J.
80149		St. a.	Wm. S. Earl	24.88	12.44	55.0	14.8	5.8			1859	Philadelphia, Pa.	Albany, N. Y.
80751		St. a.	Wm. S. McGowan	124.83	66.52	80.8	28.0	6.0			1880	Boston, Mass.	Boston, Mass.
80601		St. a.	Wm. S. Stockley	83.19	63.10	96.5	18.0	8.4	64		1875	Philadelphia, Pa.	Philadelphia, Pa.
80866		St. p.	William T. Hart	971.06	822.59	281.0	42.0	10.4			1881	do.	Boston, Mass.

<sup>1</sup> Formerly st. a. George L. Hammond.

<sup>2</sup> Formerly st. p. City of Richmond.

<sup>3</sup> Formerly st. a. {  
<sup>4</sup> General U. S. Grant.  
<sup>5</sup> Mary R. McKillop.

<sup>6</sup> Formerly st. s. Quaker City.  
<sup>7</sup> Formerly st. p. Mason L. Weema.  
<sup>8</sup> Formerly st. p. Evan Williams.

<sup>9</sup> Estimated.  
<sup>10</sup> Gasoline.

## MERCHANT STEAM VESSELS OF THE UNITED STATES—Continued.

Official No.	Signal letters.	Rig.	Name of vessel.	Gross tonnage.	Net tonnage.	Length.	Breadth.	Depth.	Nominal horse power.	Indicated horse power.	When built.	Where built.	Home port (where permanent document issues).
81175		St. s.	William T. Stockton	26.01	16.47	49.8	10.4	3.0			1883	Jacksonville, Fla.	Jacksonville, Fla.
80437	J. P. R. T.	St. s. sbp.	Williamsport	1,283.00	910.39	248.4	37.1	18.3	160		1874	Philadelphia, Pa.	Philadelphia, Pa.
20632		St. s.	Willie	19.75	9.88	54.8	12.0	5.0	42		1866	do	Albany, N. Y.
80102		St. s.	Willie	71.76	35.84	78.0	18.4	0.0			1870	New Brunswick, N. J.	Perth Amboy, N. J.
80974		St. p.	Willie	82.60	55.94	65.6	13.5	4.5			1883	Seattle, Wash.	Seattle, Wash.
31101		St. s.	Willie	38.47	19.24	56.0	16.0	6.9			1885	Brooklyn, N. Y.	New York, N. Y.
14332		St. p.	Willie C	16.03	8.93	49.0	12.6	2.3			1884	Harlem, N. Y.	Pensacola, Fla.
80317		St. s.	Willie Brown	19.51	10.12	47.0	13.0	6.0			1871	Buffalo, N. Y.	Port Huron, Mich.
50884		St. s.	Willie Welsh	30.75	17.46	66.0	14.6	6.3			1867	Bordentown, N. J.	New York, N. Y.
81322		St. s.	Wilmington	161.55	110.69	122.7	22.5	6.7	250		1882	Philadelphia, Pa.	Wilmington, N. C.
81475		St. s.	Windsor	102.17	67.48	81.5	24.0	8.5			1890	Tottenville, N. Y.	New York, N. Y.
81413		St. s.	Windsor S. Cahill	193.82	140.36	74.4	50.0	4.0			1894	Summersville, N. Y.	Rochester, N. Y.
81281		St. p.	Winnifred	54.98	28.29	71.0	18.5	8.0	45		1892	Baltimore, Md.	Baltimore, Md.
81309		St. p.	Winnifred	109.78	109.78	120.0	20.0	3.1			1890	Charleston, W. Va.	Wheeling, W. Va.
80164		St. s.	Winnie	21.84	11.84	58.0	9.5	3.0			1892	Pittsburg, Pa.	Pittsburg, Pa.
81119		St. s.	Winnie J	73.68	36.84	89.0	18.3	8.7			1879	New Brunswick, N. J.	Perth Amboy, N. J.
80656		St. p.	Winnona	35.06	25.46	83.0	13.0	8.5			1892	Coal Grove, Ohio	Cincinnati, Ohio.
81266		St. p.	Winnona	649.60	460.96	155.0	33.8	12.4	100		1869	New York, N. Y.	New York, N. Y.
26343		St. s.	Winnona	20.04	10.47	47.0	13.2	5.7			1890	Noank, Conn.	Stonington, Conn.
81162		St. s.	Windsor	290.53	186.41	129.0	22.0	17.4	400		1865	Cleveland, Ohio.	Port Huron, Mich.
81411		St. s.	Winter Harbor	18.72	9.36	55.0	13.1	4.5	150		1887	Bath, Me.	Bath, Me.
77004	K. L. D. H.	St. s.	Wintthrop	102.63	64.15	76.8	17.6	6.8		150	1893	Bass, Mass.	Boston, Mass.
16510		St. s.	Winyah	1,682.01	1,445.01	208.0	38.0	17.5			1891	Wilmington, Del.	New York, N. Y.
80961		St. s.	Winnona	37.34	18.67	62.7	16.8	6.6			1850	Norwich, Conn.	do
81072		St. s.	Wisconsin	1,181.68	1,020.19	203.9	35.1	11.7			1881	Wyandotte, Mich.	Grand Haven, Mich.
81233		St. y.	Wisconsin	56.44	28.22	76.6	16.2	8.6			1883	Green Bay, Wis.	Susp. n. Bridge, N. Y.
80598		St. s.	Wish-ton-wish	13.29	7.71	54.0	10.2	5.4	8		1879	Camden, N. J.	Camden, N. J.
26345		St. s.	Wissahickon	1,610.53	1,423.37	238.2	35.6	14.8	500		1876	Buffalo, N. Y.	Erie, Pa.
81043		St. s.	Witch of the West	98.04	49.02	59.4	13.5	5.0	48		1868	Pettys Island, N. J.	Port Huron, Mich.
80076		St. s.	Wizaria	139.05	69.53	101.5	22.2	11.4	275		1884	Bath, Me.	Bath, Me.
81125		St. s.	Wizard	24.99	16.94	60.5	12.0	5.0			1885	San Francisco, Cal.	San Francisco, Cal.
81245		St. s.	Wonder	24.57	17.29	58.2	14.8	6.9			1889	Owida Lake, N. Y.	New York, N. Y.
81432		St. s.	Woburn	886.80	712.26	191.5	38.6	13.6			1893	Tottenville, N. Y.	do
81406	K. G. H. V.	St. s.	Wreath	198.58	99.29	115.2	25.5	13.2	400		1889	Martine City, Mich.	Buffalo, N. Y.
80157	J. R. C. R.	St. p.	WYANDOTTE	320.22	160.11	155.6	33.0	9.0			1892	Boston, Mass.	New Bedford, Mass.
81182		St. p.	Wyandotte	2,067.62	1,659.05	230.0	39.5	21.4	1,000		1870	Wyandotte, Mich.	Detroit, Mich.
80135		St. s.	Wyanoke	255.96	138.06	126.0	21.5	4.8			1888	Wilmington, Del.	New York, N. Y.
81068		St. s.	Wyath City	350.60	201.80	151.7	28.0	8.5			1870	Chattanooga, Tenn.	Chattanooga, Tenn.
81159		St. s.	Wyoming	833.05	541.11	173.0	37.8	13.4			1885	Wilmington, Del.	Buffalo, N. Y.
81033		St. s.	Wyoming	1,952.90	1,739.75	241.0	39.9	14.9			1887	Buffalo, N. Y.	Buffalo, N. Y.
		St. s.	Wyona	26.57	18.80	58.6	12.0	3.0			1884	North Kingston, R. I.	Newport, R. I.
<b>X.</b>													
27013		St. s.	X. L.	20.45	10.23	47.0	11.5	3.5			1891	Apalachicola, Fla.	Apalachicola, Fla.
27011		St. s.	Xantho	13.19	7.53	41.5	9.2	4.5			1884	Bristol, R. I.	Lake Charles, La.
27016		St. s.	Xiphias	24.40	12.20	53.5	14.5	5.1	40		1894	Noank, Conn.	Stonington, Conn.
<b>Y.</b>													
27631		St. s.	Yakima	1,996.39	1,657.77	279.0	40.5	20.6	1,850		1887	Cleveland, Ohio.	Cleveland, Ohio.
27601		St. p.	Yakima	173.54	113.74	117.6	26.0	6.5			1874	Port Gamble, Wash.	Pt. Townsend, Wash.
27638		St. y.	Yale	11.83	5.92	51.0	10.0	5.0			1890	Hiermont, N. Y.	New York, N. Y.
27618		St. s.	Yaquina	355.67	252.96	116.5	27.9	11.4			1881	Portland, Ore.	San Francisco, Cal.
27641		St. s.	Yarrow	43.14	31.83	63.3	15.2	4.9			1899	Porter, Ore.	Coos Bay, Oregon.
27682		St. p.	Yasonia	62.84	62.84	95.0	19.8	3.5			1894	Yasoo City, Miss.	Vicksburg, Miss.
115644	J. F. G. K.	St. s. sbp.	Yemassee	1,879.61	1,379.17	228.4	38.0	30.4	500		1879	Philadelphia, Pa.	Philadelphia, Pa.
27617		St. s.	Yeopim	15.71	7.85	61.8	10.0	5.0			1881	Drummonds, N. C.	Edenton, N. C.
27660	K. L. V. M.	St. s. sbp.	YORKTOWN	2,896.28	2,126.19	299.5	40.0	16.8		3,000	1894	Chester, Pa.	New York, N. Y.
27636		St. s.	Youghiogheny	115.57	114.31	115.0	31.0	4.0			1889	Ashtabula, Ohio	Erie, Pa.
27537		St. s.	Young America	136.00	68.00	101.0	20.2	9.0			1865	Bought of United States	Perth Amboy, N. J.
27614		St. s.	Young America	24.96	18.01	49.5	13.5	5.0			1891	Poughkeepsie, N. Y.	Albany, N. Y.
27650		St. s.	Young America	79.49	42.10	88.0	13.0	4.5	100		1892	Portland, Ore.	Portland, Ore.
27626		St. p.	Young P. Watson	28.51	18.95	60.5	16.0	2.9	12		1885	Evansville, Ind.	Evansville, Ind.
27639	K. H. N. F.	St. s. sbp.	YUCATAN	3,525.14	2,317.29	336.2	43.2	22.3	2,300		1890	Chester, Pa.	New York, N. Y.
27628		St. s.	Yucatan	29.69	14.85	36.3	13.5	5.5			1886	Seattle, Wash.	Juneau, Alaska.
27647	K. J. S. L.	St. s.	YUVA	340.65	208.09	182.0	27.0	8.2			1901	West Bay City, Mich.	Boston, Mass.
27635	K. G. F. N.	St. s. bge.	Yuma	447.34	399.83	166.5	23.0	8.3	300		1889	Philadelphia, Pa.	Philadelphia, Pa.
27655		St. s.	YUMA	2,194.98	1,828.71	322.8	42.2	18.9			1893	Cleveland, Ohio	Cleveland, Ohio.
27637	K. G. T. R.	St. s. sbp.	YUMMI	2,466.83	2,332.23	336.2	42.3	22.3			1889	Chester, Pa.	New York, N. Y.
<b>Z.</b>													
28098		St. p.	Z. Sargisson	13.12	6.56	39.0	11.4	5.3			1873	Winneconne, Wis.	Milwaukee, Wis.
28126		St. p.	Zalus Davis	46.45	46.45	90.0	18.6	3.4			1894	Dubuque, Iowa.	Dubuque, Iowa.

\* Formerly st. s. The Twin.

\* Formerly st. s. John G. Christopher.

\* Formerly st. s. G. W. Geer.

\* Formerly st. sbp. Santo Domingo.

† Estimated.

## MERCHANT STEAM VESSELS OF THE UNITED STATES—Continued.

Official No.	Signal letters.	Rig.	Name of vessel.	Gross tonnage.	Net tonnage.	Length.	Breadth.	Depth.	Nominal horse power.	Indicated horse power.	When built.	Where built.	Home port (where permanent document issued).
28108	.....	St. s.	Zella .....	13. 01	9. 66	Feet. 34. 0	7. 6	4. 0	.....	.....	1886	Rochester, N. Y. ....	Rochester, N. Y.
28127	.....	St. s.	Zenith .....	95. 81	47. 91	83. 1	21. 5	11. 3	1, 100	.....	1895	Benton Harbor, Mich. .	Duluth, Minn.
125966	.....	St. c. bt.	Zenobia .....	142. 99	117. 23	93. 1	17. 9	9. 3	.....	.....	1881	Lockport, N. Y. ....	Buffalo, N. Y.
28074	.....	St. p.	Zephyr. ....	161. 54	109. 75	100. 0	20. 3	4. 8	80	.....	1871	Seattle, Wash. ....	Pt. Townsend, Wash.
28121	.....	St. s.	Zero .....	24. 32	15. 64	57. 3	13. 0	5. 3	.....	.....	1891	West Bay City, Mich. .	Port Huron, Mich.
28115	.....	St. p.	Zinfandel .....	329. 15	270. 36	125. 0	29. 5	7. 0	90	230	1889	San Francisco, Cal. ....	San Francisco, Cal.
28107	.....	St. s.	Zingara .....	24. 61	15. 92	56. 0	16. 5	4. 2	.....	.....	1884	Red Bank, N. J. ....	New York, N. Y.
28122	.....	St. s.	Ziyara .....	21. 10	10. 60	53. 2	9. 1	6. 2	.....	.....	1890	Rome, N. Y. ....	Suspen. Bridge, N. Y.
28101	.....	St. s.	Zophar Mills .....	185. 49	121. 05	120. 5	25. 2	8. 0	.....	.....	1882	Wilmington, Del. ....	New York, N. Y.
28037	.....	St. s.	Zouave .....	86. 55	43. 28	96. 5	20. 8	8. 1	.....	.....	.....	Bought of United States	Do.
28124	.....	St. y.	Zuleika .....	14. 09	11. 68	48. 4	9. 0	4. 6	.....	.....	1893	Gloucester, N. J. ....	Hartford, Conn.

<sup>1</sup> Formerly st. & bt. C. II. Foot.

# PART III.

## ALPHABETICAL LIST

OF

### IRON AND STEEL VESSELS OF THE UNITED STATES.

(Steel vessels in SMALL CAPITALS.)

ABBREVIATIONS.—Bark, bk.; brig, bg.; barkentine, bkn.; brigantine, bgn.; ship, shp.; schooner, sch.; schooner-barge, \*sch.; scow, scw.; sloop, slp.; steamer, stde wheel, st. p.; steamer, stern-wheel, \*st. p.; steamer, screw, st. a.; steam barge, st. bgo.; steam yacht, st. y.

Official No.	Signal letters.	Rig or class.	Name of vessel.	Gross tonnage.	Net tonnage.	Length.	Breadth.	Depth.	When built.	Where built.	Home port (where permanent document issues).
<b>A.</b>											
106518		St. a.	A. C. ROSE	150.09	75.05	100.0	22.0	9.0	1888	Philadelphia, Pa.	Baltimore, Md.
106634	K. J. P. S.	St. a.	A. D. THOMPSON	1,390.85	1,075.00	285.0	38.0	24.0	1891	West Superior, Wis.	Buffalo, N. Y.
1065		St. p.	A. P. HURT	140.11	140.11	118.0	18.0	6.0	1869	Wilmington, Del.	Wilmington, N. C.
106535	J. M. B. P.	St. a.	ACAPULCO	2,572.38	1,759.24	290.0	40.0	20.0	1873	.....do.....	New York, N. Y.
106591		St. shp.	ACTIVE	173.81	86.91	100.0	22.5	12.5	1898	San Francisco, Cal.	San Francisco, Cal.
106145	K. B. D. J.	St. shp.	ADVANCE	2,004.57	1,902.46	295.0	38.4	23.4	1883	Chester, Pa.	New York, N. Y.
120730		St. y.	ÆOLUS	14.57	7.29	55.0	8.7	4.3	1888	City Island, N. Y.	Chicago, Ill.
75574	J. N. P. H.	Sch.	ALABAMA	1,427.17	1,382.03	243.3	38.0	16.2	1873	Wilmington, Del.	New York, N. Y.
106935		St. a.	ALABAMA	1,938.81	1,370.97	293.8	54.0	16.0	1893	Sparrows Point, Md.	Baltimore, Md.
106184	K. B. M. L.	St. shp.	ALAMEDA	3,156.23	1,939.10	314.0	41.0	17.3	1881	Philadelphia, Pa.	San Francisco, Cal.
106198	K. B. Q. R.	St. shp.	ALAMO	2,942.85	2,236.54	339.0	40.5	21.5	1883	Chester, Pa.	New York, N. Y.
103135		St. a.	ALASKA	1,288.06	1,147.92	212.6	32.0	13.9	1871	Buffalo, N. Y.	Erie, Pa.
105908		St. p.	ALBANY	1,415.42	919.63	314.0	49.0	10.1	1880	Wilmington, Del.	New York, N. Y.
106240		St. p.	ALBANY	1,059.59	825.97	193.5	36.0	13.3	1883	Newburg, N. Y.	Do.
107145		St. a.	ALBERT F. DEWEY	134.23	67.12	91.8	19.0	8.4	1895	Newport News, Va.	Key West, Fla.
106433		St. a.	ALBERT N. HUGHES	92.80	46.40	83.3	19.1	8.2	1887	Philadelphia, Pa.	Philadelphia, Pa.
106327		Slp. y.	ALBORAK	24.43	23.21	53.6	14.3	9.0	1891	Boston, Mass.	Boston, Mass.
106579		St. a.	ALERT	15.98	7.99	50.1	11.8	5.4	1898	New Orleans, La.	New Orleans, La.
106692		St. a.	ALEXANDER JONES	134.08	69.37	108.0	23.0	11.2	1877	Baltimore, Md.	Wilmington, N. C.
106938	K. L. H. D.	St. a.	AL FOSTER	824.46	498.40	213.0	32.0	15.0	1892	Wilmington, Del.	New York, N. Y.
105147		St. a.	ALFRED AND EDWIN	102.91	70.61	99.0	21.6	7.7	1872	Philadelphia, Pa.	Newark, N. J.
105595	J. R. P. T.	St. shp.	ALGIERS	2,294.44	1,788.25	281.0	38.1	20.2	1876	Wilmington, Del.	New Orleans, La.
106774	K. H. N. P.	St. shp.	ALOQUIN	2,432.66	2,257.84	276.0	43.0	19.0	1890	Philadelphia, Pa.	New York, N. Y.
106748	K. J. F. L.	St. y.	ALICIA	301.89	195.89	100.0	24.0	13.5	1890	Wilmington, Del.	Do.
106010	J. V. M. G.	St. shp.	ALLEGHANY	2,014.42	1,433.08	250.0	38.5	16.6	1881	Philadelphia, Pa.	Baltimore, Md.
107082		St. a.	ALLIANCE	17.17	10.13	59.2	8.4	3.0	1891	Pittsburg, Pa.	Louleville, Ky.
106443	K. D. N. C.	St. shp.	ALLIANCE	2,985.18	2,205.38	303.0	42.1	15.0	1866	Chester, Pa.	New York, N. Y.
1484		Bgo.	ALLIANCE	313.11	313.11	151.4	23.8	9.5	.....	Bought of United States	Philadelphia, Pa.
110493		St. a.	ALMA	79.15	39.58	77.3	18.5	8.2	1881	Philadelphia, Pa.	New York, N. Y.
106764	K. H. L. C.	St. y.	ALMUT	354.75	213.99	170.5	24.2	12.4	1890	Wilmington, Del.	Do.
106030		St. a.	ALPHA	88.64	43.32	77.1	19.4	13.0	1881	Chicago, Ill.	Chicago, Ill.
117833		St. a.	ALPHA	43.38	21.69	57.2	15.6	8.3	1882	Buffalo, N. Y.	Buffalo, N. Y.
106775		St. p.	ALPHA	354.88	241.76	123.5	38.8	6.8	1890	Matthews Bluff, Ga.	Savannah, Ga.
106574	K. F. H. Q.	St. a.	ALSENOR	508.14	408.43	163.5	23.6	8.8	1888	Baltimore, Md.	Baltimore, Md.
105485		St. a.	ALTOONA	63.62	31.81	77.2	16.1	9.0	1875	Camden, N. J.	Philadelphia, Pa.
107034		St. a.	ALVA	2,419.98	2,000.92	324.2	42.0	19.6	1892	Cleveland, Ohio	Cleveland, Ohio.
105218		St. a.	AMANDA POWELL	38.18	19.09	65.5	15.6	6.9	1873	Keighns Point, N. J.	Wilmington, Del.
106638	K. J. F. B.	St. a.	AMERICA	2,171.27	1,748.55	274.7	42.2	13.0	1889	Buffalo, N. Y.	Buffalo, N. Y.
107140		St. p.	AMERICA	818.21	667.96	156.0	36.6	13.3	1895	Chester, Pa.	New York, N. Y.
107175		Sch. y.	AMORITA	60.02	62.12	69.0	20.0	15.6	1895	Wilmington, Del.	Wilmington, Del.
106926		St. a.	ANDASTE	1,573.61	1,256.28	266.9	38.1	17.9	1892	Cleveland, Ohio	Marquette, Mich.
106993		St. a.	ANGLE AND NELLE	45.10	34.20	64.5	16.9	6.5	1883	Wilmington, Del.	Brunswick, Ga.
91079		St. p.	ANGLER	409.53	299.48	106.5	28.0	8.8	1878	do.	New York, N. Y.
106693		St. p.	ANNAPOLIS	877.81	483.81	202.5	65.2	14.3	1889	Baltimore, Md.	Baltimore, Md.
105474		St. a.	ANNE ARUNDEL	30.34	13.77	55.6	10.0	4.0	1874	do.	Do.
106216	J. T. S. M. Y.	Bk.	ANNIE JOHNSON	907.35	847.49	212.1	34.1	21.6	1873	Harrington, England	San Francisco, Cal.

† Composite.

## LIST OF IRON AND STEEL VESSELS OF THE UNITED STATES—Continued.

Official No.	Signal letters.	Rig or class.	Name of vessel.	Gross tonnage.	Net tonnage.	Length.	Breadth.	Depth.	When built.	Where built.	Home port (where permanent document issued).
						Feet.	Feet.	Feet.			
107008		St. a.	Anthony Groves, jr.	605.33	482.09	199.2	23.2	8.6	1893	Philadelphia, Pa.	Philadelphia, Pa.
106902		St. p.	Apalachee	161.90	161.90	135.6	28.0	6.0	1891	Wheeling, W. Va.	New Haven, Conn.
107043	K. L. R. W.	St. y.	Aquila	63.23	36.42	89.0	15.2	8.1	1893	South Boston, Mass.	New York, N. Y.
105554		St. a.	Arabia	1,395.48	1,202.81	221.8	34.5	14.2	1873	Buffalo, N. Y.	Buffalo, N. Y.
106352	K. D. B. H.	St. a.	ARAGO	947.17	739.71	200.0	30.0	16.0	1885	San Francisco, Cal.	San Francisco, Cal.
105749	J. S. R. V.	St. shp.	Aransas	1,156.78	678.73	241.0	35.5	16.5	1877	Wilmington, Del.	New Orleans, La.
107139	K. M. D. R.	Bkn.	Archer	900.14	855.14	185.2	31.6	11.1	1876	Sunderland, England	San Francisco, Cal.
105876		St. p.	Arctic	394.00	284.31	145.0	30.0	7.8	1879	Wilmington, Del.	Camden, N. J.
106046	K. G. S. D.	St. a.	Argus	170.68	85.34	112.7	22.0	11.3	1882	Camden, N. J.	Philadelphia, Pa.
106741		St. a.	Argus	153.10	96.51	96.5	21.0	6.6	1862	New York, N. Y.	Baltimore, Md.
1734		St. a.	Ariadne	22.19	11.19	55.8	11.4	6.6	1868	Buffalo, N. Y.	Cairo, Ill.
970		St. p.	ARIEL	493.82	371.66	180.9	29.0	8.7	1858	Wilmington, Del.	Richmond, Va.
107029	K. L. R. M.	Sch. y.	ARIEL	101.17	96.12	79.6	21.6	13.9	1893	do	New York, N. Y.
293	H. B. M. G.	St. a.	ARIES	832.02	832.02	196.0	27.6	15.9	1862	Sunderland, England	Boston, Mass.
106247	K. C. D. J.	St. a.	ARIES	114.73	67.37	89.5	20.1	9.0	1884	Philadelphia, Pa.	New London, Conn.
107156		St. p.	ARROW	365.15	182.68	165.3	28.0	9.8	1895	Wyandotte, Mich.	Sandusky, Ohio.
107905		St. a.	ARTHUR ORR	2,329.75	1,972.83	280.0	41.3	21.3	1893	Chicago, Ill.	Chicago, Ill.
105784		St. a.	Arthur	339.39	257.42	166.6	26.5	10.7	1878	Buffalo, N. Y.	Detroit, Mich.
106629		St. a.	Asa W. Hughes	106.54	53.27	84.8	19.0	9.0	1849	Philadelphia, Pa.	Philadelphia, Pa.
106804	K. J. C. M.	St. a.	Ashley J. Hudson	136.24	68.12	92.0	21.0	10.0	1891	Camden, N. J.	do
106780		St. a.	Assistance	100.29	59.15	80.7	19.0	9.6	1888	do	New York, N. Y.
166616		St. a.	ASTRAL	128.16	64.08	91.0	22.2	9.7	1889	Newburg, N. Y.	do
106173	K. R. J. W.	St. y.	Atlanta	568.47	284.24	228.5	26.4	15.2	1883	Philadelphia, Pa.	Perth Amboy, N. J.
106731	K. H. C. S.	St. a.	Atlanta Hughes	115.83	57.82	88.7	19.0	10.2	1890	do	Philadelphia, Pa.
105883		St. p.	Atlantic	451.59	298.96	146.2	30.0	7.9	1880	do	Camden, N. J.
106348		St. p.	Atlantic	930.03	736.82	190.0	36.0	13.3	1885	Brooklyn, N. Y.	New York, N. Y.
120186		St. a.	Atlantic City	422.13	326.74	145.0	30.0	9.0	1883	Wilmington, Del.	Camden, N. J.
106456	K. D. Q. B.	Sch.	Atlas	1,725.77	1,702.64	254.0	40.5	24.3	1879	Liverpool, England.	Boston, Mass.
107010	K. L. Q. S.	St. y.	AU REVOIR	342.60	213.00	145.0	36.3	12.6	1893	Wilmington, Del.	Wilmington, Del.
106751	K. H. F. S.	St. shp.	Australia	2,755.25	1,937.89	376.9	37.4	26.3	1875	Glasgow, Scotland	San Francisco, Cal.
106543		St. p.	Avaton	600.71	462.97	191.0	31.0	9.0	1888	Wilmington, Del.	Baltimore, Md.
<b>B.</b>											
3556		St. a.	B. D. Wood	151.53	75.77	91.4	21.0	10.3	1892	Philadelphia, Pa.	Pittsburg, Pa.
3045		St. p.	B. S. Ford	417.63	318.79	164.5	27.2	8.5	1877	Wilmington, Del.	Baltimore, Md.
3348		St. a.	Balboa	79.75	40.85	98.0	14.2	7.5	1886	San Francisco, Cal.	New York, N. Y.
3413	K. L. D. S.	St. y.	BALLYMENA	145.05	72.52	134.7	17.8	11.5	1888	Bristol, R. I.	Newport, R. I.
3181		St. p.	Baltic	398.87	289.18	145.0	30.0	7.8	1881	Wilmington, Del.	Camden, N. J.
3634		St. a.	BALTIC	72.73	36.37	72.0	17.0	8.1	1894	Philadelphia, Pa.	Philadelphia, Pa.
3207		St. p.	Baltimore	1,007.18	796.57	192.0	36.0	12.5	1882	Wilmington, Del.	New York, N. Y.
3584		St. a.	BALTIMORE	177.18	88.59	105.3	22.1	10.5	1893	Sparrows Point, Md.	Baltimore, Md.
3501		St. p.	Barbara	21.51	20.44	57.3	13.0	9.5	1891	South Boston, Mass.	Marblehead, Mass.
3141	K. G. S. F.	St. a.	Battler	138.56	76.52	108.4	22.0	9.4	1881	Philadelphia, Pa.	Philadelphia, Pa.
10980		St. p.	Belle Haven	362.63	309.13	161.5	47.2	7.7	1857	Wilmington, Del.	Washington, D. C.
2722		St. a.	Benefactor	843.55	637.79	173.0	36.0	18.4	1870	Chester, Pa.	Philadelphia, Pa.
3418		St. a.	BERGEN	1,116.87	743.35	200.4	37.0	16.6	1888	Newburg, N. Y.	New York, N. Y.
2905	J. P. Q. V.	St. shp.	Berks	565.19	376.75	189.0	29.0	14.4	1874	Chester, Pa.	Philadelphia, Pa.
8176	J. V. N. R.	St. shp.	Berkshire	2,014.42	1,433.08	256.0	38.5	16.6	1881	Philadelphia, Pa.	Baltimore, Md.
3460	K. G. W. L.	St. a.	Bernard	908.36	625.82	231.2	26.2	21.1	1870	Liverpool, England.	Boston, Mass.
3139		St. p.	Beasis	99.59	99.59	122.7	24.4	3.6	1876	St. Louis, Mo.	Brownsville, Tex.
8189		St. p.	Beverly	439.88	318.20	145.0	30.0	7.0	1882	Wilmington, Del.	Camden, N. J.
3079		St. a.	Biancho	94.24	47.12	83.0	17.9	10.0	1878	Philadelphia, Pa.	Wilmington, N. C.
3449	K. G. O. M.	St. shp.	Bluefields	485.36	355.32	208.5	24.0	12.7	1866	Greenock, Scotland.	Philadelphia, Pa.
8314	K. D. B. G.	St. a.	Bolivar	234.43	117.22	127.1	23.2	9.6	1885	Philadelphia, Pa.	New York, N. Y.
3140		St. a.	Boston	1,829.52	1,669.90	263.0	30.0	15.4	1889	Wyandotte, Mich.	Buffalo, N. Y.
3482	K. H. M. J.	St. a.	Bowden	776.60	382.30	199.5	27.1	19.8	1886	Bowling, Scotland.	Boston, Mass.
3318		St. a.	Brandywine	407.82	215.27	177.5	25.1	8.5	1885	Wilmington, Del.	Philadelphia, Pa.
8467	K. J. F. C.	St. a.	BRAZIL	2,186.97	1,655.03	276.1	40.0	21.6	1890	Buffalo, N. Y.	Buffalo, N. Y.
3120	J. T. R. S.	St. shp.	Breakwater	1,065.27	793.87	201.0	30.0	19.3	1890	Chester, Pa.	New Orleans, La.
3523		St. a.	BREMEN	1,252.95	822.91	219.0	40.2	16.6	1891	Newburg, N. Y.	New York, N. Y.
3447		St. a.	Brinton	103.73	51.87	83.0	19.6	8.2	1889	Philadelphia, Pa.	Perth Amboy, N. J.
3602		St. a.	Bristol	48.49	24.25	59.6	16.0	6.6	1993	do	Philadelphia, Pa.
3493		St. a.	BRITON	2,348.43	1,875.23	296.2	40.4	21.1	1891	Cleveland, Ohio	Cleveland, Ohio.
3581		St. a.	Brigantine	67.88	44.32	86.0	18.0	4.8	1893	Philadelphia, Pa.	Philadelphia, Pa.
3231		St. a.	Britannia	66.08	33.04	76.6	16.6	7.8	1883	Baltimore, Md.	Charleston, S. C.
3427		St. a.	Britannia	135.27	67.64	96.4	20.6	10.0	1889	Philadelphia, Pa.	Baltimore, Md.
3455	K. G. T. C.	St. a.	Brixham	626.68	400.70	183.0	37.1	14.2	1883	Sunderland, England	Perth Amboy, N. J.
3313		St. p.	Brooklyn	930.03	798.82	190.0	36.0	13.3	1885	Brooklyn, N. Y.	New York, N. Y.
2772		St. a.	Bruce	118.01	59.01	95.0	21.2	8.3	1867	Philadelphia, Pa.	Philadelphia, Pa.
2735		St. p.	Burlington	348.72	248.76	161.7	28.3	10.2	1869	do	New York, N. Y.
<b>C.</b>											
126401		St. a.	C. C. Clarke	150.45	75.23	93.6	22.0	10.0	1866	Camden, N. J.	do
126936		St. p.	C. U. Shepard	25.43	12.72	52.0	18.6	3.3	1902	Jacksonville, Fla.	Cedar Keys, Fla.
126876		St. a.	CADILLAC	1,263.54	1,068.17	230.0	37.2	15.3	1892	South Chicago, Ill.	Marquette, Mich.

† Composite.

## LIST OF IRON AND STEEL VESSELS OF THE UNITED STATES—Continued.

Official No.	Signal letters.	Rtg or class.	Name of vessel.	Gross tonnage.	Net tonnage.	Length.	Breadth.	Depth.	When built.	Where built.	Home port (where permanent document issues).
						Feet.	Feet.	Feet.			
126813		St. y.	CAIMAN	189.56	133.92	150.0	24.5	5.5	1891	Wilmington, Del.	New York, N. Y.
126240		St. s.	Cambria	1,878.10	1,377.33	280.0	40.0	20.0	1887	Cleveland, Ohio	Cleveland, Ohio.
125638		St. s.	Camilla	40.21	20.11	68.0	16.2	7.6	1877	Baltimore, Md.	Baltimore, Md.
127074	K. M. G. W.	St. s.	CAPR ANN	718.52	597.50	171.6	28.0	14.2	1865	Philadelphia	Boston, Mass.
126278	K. C. W. F.	St. p.	Cape Charles	840.83	648.68	252.5	36.1	13.0	1869	Wilmington, Del.	New Haven, Conn.
4992		St. s.	Capt. Thomas A. P. Champlin	24.50	12.25	54.7	13.4	5.8	1869	Camden, N. J.	Baltimore, Md.
126576	K. G. M. T.	St. s.h.p.	Caracas	2,584.38	1,775.46	381.0	40.2	20.5	1889	Philadelphia, Pa.	Wilmington, Del.
126047	K. H. F. W.	St. s.	Carbonero	361.00	180.80	134.5	23.5	15.3	1890	Camden, N. J.	New York, N. Y.
126946		Sq. y.	CAROLINA	27.48	26.11	63.7	13.0	6.7	1891	South Boston, Mass.	Marblehead, Mass.
25792		St. s.	Carolina	30.65	19.60	63.7	14.2	4.3	1867	Richmond, Va.	Norfolk, Va.
127006		St. p.	CARRIER	1,749.23	1,386.37	280.3	40.6	21.6	1890	Newburg, N. Y.	New Orleans, La.
126610		St. s.	CASTALIA	2,512.53	1,848.90	292.5	41.0	10.0	1890	Cleveland, Ohio	Cleveland, Ohio.
126019		St. p.	CASTLETON	1,587.21	1,157.13	244.8	61.0	13.9	1888	Baltimore, Md.	New York, N. Y.
125532		St. s.	Catherine	60.97	30.49	74.6	18.0	8.0	1876	Philadelphia, Pa.	Beaufort, S. C.
126928		St. s.	Cecilia	98.31	49.16	92.2	20.0	8.6	1882	Camden, N. J.	Do.
5753	K. M. G. Q.	Sch.	Centipede	406.01	289.18	169.0	29.6	11.5	1869	Chester, Pa.	Philadelphia, Pa.
126934		St. s.	CENTURION	3,401.81	2,728.48	369.0	45.2	21.9	1893	West Bay City, Mich.	Port Huron, Mich.
125604		St. p.	Cepheus	882.03	578.39	213.6	32.4	11.5	1881	Chester, Pa.	New York, N. Y.
125993	J. V. G. N.	St. s.	Cetus	847.88	580.73	211.3	32.0	10.6	1881	Philadelphia, Pa.	Do.
125768	J. T. S. B.	St. s.h.p.	Chalmette	2,982.96	1,931.03	321.2	42.2	21.3	1879	do	New Orleans, La.
4098		St. s.	Champion	53.61	26.81	64.0	17.0	7.0	1860	Wilmington, Del.	Philadelphia, Pa.
126633		St. p.	Charles Macabester	624.68	462.53	195.0	30.0	10.8	1899	do	Washington, D. C.
12681		St. s.	Charles A. Schultz	25.11	16.11	54.5	15.2	5.2	1886	Newburg, N. Y.	Albany, N. Y.
126191	K. C. D. M.	St. s.	Charles F. Mayer	1,218.30	885.06	236.5	37.0	18.5	1884	Wilmington, Del.	Baltimore, Md.
126897	K. G. P. Q.	St. s.h.p.	Charlotte	1,746.63	1,197.89	288.9	38.0	22.0	1889	Philadelphia, Pa.	Do.
126487		St. p.	CHATTAHOOCHEE	742.75	576.75	196.0	29.7	9.4	1888	Shelburne, Vt.	Burlington, Vt.
126369	K. C. V. M.	St. s.h.p.	Chatham	2,728.58	1,909.36	265.4	40.0	15.6	1885	Philadelphia, Pa.	Baltimore, Md.
126076	J. W. R. L.	St. s.h.p.	Chattahoochee	2,076.35	1,487.50	280.0	40.7	15.8	1882	Chester, Pa.	Savannah, Ga.
126698		St. s.	Chauncey M. Depew	133.90	66.45	90.0	22.3	10.5	1890	Newburg, N. Y.	New York, N. Y.
126495		St. s.	Chemung	2,616.30	1,943.34	325.7	41.2	14.2	1888	Buffalo, N. Y.	Buffalo, N. Y.
126391	K. D. N. P.	St. s.h.p.	Cherokee	2,656.73	1,960.87	264.0	43.0	18.8	1889	Philadelphia, Pa.	New York, N. Y.
126119		St. p.	CHEROKEE	631.20	631.20	216.4	33.9	5.4	1888	Dubuque, Iowa	St. Louis, Mo.
5092		St. s.	Chesapeake	65.66	32.93	72.0	16.5	9.1	1864	Wilmington, Del.	Trenton, N. J.
126102		St. p.	Chicago	1,006.35	793.74	192.0	36.0	12.5	1882	do	New York, N. Y.
126309		St. s.	Chicago	85.54	44.27	82.7	19.0	9.2	1885	Camden, N. J.	Baltimore, Md.
127078		St. s.	CHINA	2,584.33	1,848.27	326.5	42.0	21.8	1895	Cleveland, Ohio	Buffalo, N. Y.
4972		St. s.	China	1,239.46	931.61	210.0	32.5	14.0	1871	Buffalo, N. Y.	erie, Pa.
126690		St. p.	Chincoctaugue	143.47	110.19	100.0	21.0	5.8	1893	Wilmington, Del.	Philadelphia, Pa.
126874		St. s.	CHOCTAW	1,573.61	1,256.28	266.9	38.1	17.9	1892	Cleveland, Ohio	Marquette, Mich.
125933		St. p.	Chowan	458.88	394.76	150.0	28.5	8.2	1875	Wilmington, Del.	Baltimore, Md.
126952		St. s.	CHRISTOPHER COLUMBUS	1,511.05	945.95	362.0	42.0	24.0	1893	Superior, Wis.	Marquette, Mich.
126863		St. s.	CINCINNATI	1,265.63	927.67	193.2	46.5	15.4	1891	Elizabeth, N. J.	New York, N. Y.
126787		St. s.	Cisco	15.96	8.29	44.7	12.8	4.7	1891	Cleveland, Ohio	Cleveland, Ohio.
126774		St. p.	CITY OF ALPENA	1,735.51	1,282.40	266.2	69.8	13.4	1893	Wyandotte, Mich.	Detroit, Mich.
125868	J. V. R. F.	St. s.h.p.	City of Augusta	2,869.64	1,929.28	302.0	40.0	17.0	1880	Chester, Pa.	Savannah, Ga.
126312	K. F. H. M.	St. s.h.p.	City of Birmingham	3,086.10	2,352.19	301.0	42.5	16.7	1888	do	Do.
126256		St. p.	City of Chelsea	504.48	258.80	148.0	29.0	9.8	1874	Wilmington, Del.	Boston, Mass.
126493		St. s.	City of Chester	611.90	3.79	183.5	28.0	9.0	1888	do	Camden, N. J.
126672		St. p.	CITY OF CHICAGO	1,164.07	737.45	226.0	34.0	13.6	1890	West Bay City, Mich.	Grand Haven, Mich.
126333		St. p.	CITY OF CLEVELAND	1,923.95	1,324.49	272.0	40.6	14.6	1889	Wyandotte, Mich.	Detroit, Mich.
126546		St. p.	CITY OF DETROIT	1,919.27	1,454.00	286.6	40.8	14.0	1889	do	Do.
127056	K. M. C. Q.	St. s.h.p.	CITY OF EVERETT	2,504.33	1,858.20	346.0	42.1	13.7	1891	Everett, Wash.	Port Townsend, Wash.
126081		St. p.	City of Jacksonville	459.85	395.75	160.5	32.5	6.6	1882	Wilmington, Del.	New York, N. Y.
126214	K. G. R. M.	St. s.	City of Kingston	1,117.40	816.35	246.0	33.5	12.5	1884	do	Port Townsend, Wash.
5273	H. T. M. L.	St. s.	City of Lawrence	1,578.06	1,361.03	243.0	62.5	11.9	1867	do	New London, Conn.
127035	K. L. W. V.	St. s.	CITY OF LOWELL	2,975.04	1,877.28	322.3	49.7	17.7	1894	Bath, Me.	Do.
125621	J. S. P. T.	St. s.h.p.	City of Macon	2,092.80	1,447.07	257.3	39.7	16.0	1877	Chester, Pa.	Savannah, Ga.
126988		St. p.	City of Mackinac	1,749.65	1,277.96	266.0	68.2	13.4	1893	Wyandotte, Mich.	Detroit, Mich.
125896		St. p.	City of Milwaukee	1,148.72	871.59	230.7	33.8	12.3	1881	do	Grand Haven, Mich.
125736		St. p.	City of Newburgh	418.85	301.29	133.0	29.5	10.8	1879	Newburg, N. Y.	Albany, N. Y.
125504	J. N. T. F.	St. s.h.p.	City of Panama	1,490.24	1,046.31	250.0	36.0	20.2	1873	Chester, Pa.	New York, N. Y.
125664	J. S. W. K.	St. s.h.p.	City of Panama	3,532.25	2,504.88	345.0	38.6	19.9	1878	do	Do.
125265	J. P. N. F.	St. s.h.p.	City of Peking	5,079.62	3,128.99	498.0	47.0	19.5	1874	do	Do.
126507		St. p.	City of Portsmouth	457.55	308.95	145.1	30.1	10.1	1888	Wilmington, Del.	Norfolk, Va.
125979	J. V. R. N.	St. s.h.p.	City of Puebla	2,623.88	1,712.96	326.6	38.6	16.6	1881	Philadelphia, Pa.	Portland, Oreg.
126560		St. p.	City of Reading	573.53	445.22	145.0	30.1	11.1	1880	Wilmington, Del.	Camden, N. J.
125040	J. S. W. B.	St. s.h.p.	City of Rio de Janeiro	3,548.30	2,375.45	345.0	38.6	19.9	1878	Chester, Pa.	New York, N. Y.
125040	J. L. P. S.	St. s.h.p.	City of San Antonio	1,604.98	1,204.04	226.6	36.6	20.2	1872	do	Do.
126065	K. H. L. J.	St. s.h.p.	City of Seattle	1,411.05	912.73	244.6	40.0	15.0	1890	Philadelphia, Pa.	Port Townsend, Wash.
125470	J. R. M. P.	St. s.h.p.	City of Sidney	3,016.76	1,965.63	349.0	40.3	20.5	1875	Chester, Pa.	New York, N. Y.
126738		St. p.	CITY OF TOLEDO	1,003.89	654.11	212.0	31.7	12.8	1891	Toledo, Ohio	Toledo, Ohio.
126241	K. C. P. L.	St. s.h.p.	City of Topeka	1,057.29	746.62	198.6	35.2	18.0	1884	Chester, Pa.	Portland, Oreg.
126225	J. S. R. H.	St. s.h.p.	City of Washington	2,083.49	1,743.56	300.5	46.4	19.2	1877	do	New York, N. Y.
125941	J. V. L. M.	St. p.	City of Worcester	2,480.85	1,921.83	328.0	48.0	14.5	1881	Wilmington, Del.	New London, Conn.
126195	K. C. G. L.	S.h.p.	Clarence S. Bement	1,998.73	1,898.79	268.4	42.2	23.4	1884	Philadelphia, Pa.	Philadelphia, Pa.
126520		St. y.	CLYTON	153.98	114.02	101.0	15.1	8.6	1888	Chester, Pa.	New York, N. Y.
126481		Sip.	Climax	44.48	44.16	58.4	22.2	4.6	1888	Marcus Hook, Pa.	Philadelphia, Pa.

## LIST OF IRON AND STEEL VESSELS OF THE UNITED STATES—Continued.

Official No.	Signal letters.	Rig or class.	Name of vessel.	Gross tonnage.	Net tonnage.	Length.	Breadth.	Depth.	When built.	Where built.	Home port (where permanent document issues).
6456	J. C. M. V.	St. p.	Clinton	1,187.11	717.59	220.0	34.5	18.2	1862	Wilmington, Del.	New Orleans, La.
5001	St. s.	Clyde	56.02	28.01	70.0	10.1	9.0	1862	Philadelphia, Pa.	Key West, Fla.	
5860	J. K. B. P.	St. shp.	Clyde	2,016.71	1,406.01	257.0	37.4	19.5	1870	do.	New York, N. Y.
126086	St. p.	Clyde	121.20	121.20	125.0	19.0	4.0	1870	Dubuque, Iowa	St. Paul, Minn.	
126888	St. s.	CORCORUS	2,165.67	1,802.08	275.5	40.1	26.0	1892	Buffalo, N. Y.	Buffalo, N. Y.	
126642	St. s.	COLGATE HOVE	1,352.88	1,008.30	276.5	36.1	18.0	1890	Duluth, Minn.	Buffalo, N. Y.	
126548	St. s.	COLLIE	205.53	102.77	110.0	23.0	13.0	1889	San Francisco, Cal.	San Francisco, Cal.	
125099	J. M. S. K.	St. shp.	Colon	2,685.75	1,843.50	292.0	40.0	20.3	1873	Chester, Pa.	New York, N. Y.
126936	K. L. Q. P.	Slp. y.	COLONIA	130.22	129.41	104.3	24.0	16.4	1893	Bristol, R. I.	do.
125477	St. p.	Col. Thomas A. Scott	104.46	62.23	130.6	21.0	8.0	1875	Philadelphia, Pa.	Philadelphia, Pa.	
120983	St. s.	Col. John F. Gaynor	153.05	76.53	91.5	21.0	10.4	1893	do.	New York, N. Y.	
125734	J. T. K. C.	St. shp.	Colorado	2,764.84	2,022.30	306.0	39.6	21.6	1879	Chester, Pa.	do.
126284	St. p.	Colorado	833.05	541.11	171.0	36.7	13.4	1885	Wilmington, Del.	do.	
125507	St. p.	Columbia	663.66	535.88	220.0	34.0	7.2	1876	do.	Philadelphia, Pa.	
126614	St. p.	Columbia	358.74	284.79	141.0	30.0	7.7	1877	do.	Camden, N. J.	
126786	St. p.	Columbia	588.96	459.40	148.0	48.0	12.0	1891	Baltimore, Md.	Washington, D. C.	
125801	J. T. Q. R.	St. shp.	Columbia	2,721.89	1,740.14	309.0	38.5	14.4	1890	Chester, Pa.	Portland, Oregon
126848	K. L. F. W.	St. shp.	COLUMBIA	3,616.27	2,337.45	327.0	45.0	18.4	1892	do.	New York, N. Y.
127018	K. L. V. B.	St. y.	COLUMBIA	390.01	190.01	189.0	23.0	14.6	1894	Philadelphia, Pa.	do.
127009	St. p.	Columbia	810.29	660.06	158.0	36.6	13.3	1895	Chester, Pa.	do.	
126316	K. D. F. C.	St. shp.	Comal	2,934.53	2,251.16	320.0	42.8	21.5	1885	do.	do.
126888	St. y.	COMANCHE	357.21	190.01	172.3	25.0	12.7	1892	Cleveland, Ohio	Cleveland, Ohio.	
126405	K. G. J. C.	St. y.	COMFORT	86.57	55.08	102.1	23.5	6.7	1887	Baltimore, Md.	Baltimore, Md.
4966	St. s.	Com. S. F. Dupont	94.66	47.33	86.4	19.8	9.2	1862	Wilmington, Del.	do.	
126596	St. s.	Compton	107.88	53.94	83.4	24.0	8.0	1888	do.	Wilmington, N. C.	
126719	K. J. H. D.	St. shp.	CONCHO	3,724.00	2,640.45	329.5	47.0	21.2	1891	Chester, Pa.	New York, N. Y.
126681	K. H. Q. F.	St. shp.	Conemaugh	2,328.35	1,739.05	293.8	37.1	24.3	1882	Sunderland, England	do.
125843	St. s.	Confidence	85.50	42.75	85.0	17.6	6.5	1880	Philadelphia, Pa.	Charleston, S. C.	
125882	St. s.	Conoho	366.65	297.57	161.6	23.6	8.0	1881	do.	Baltimore, Md.	
126571	K. G. N. T.	Sch. y.	CONSTITUTION	157.70	140.82	123.7	21.9	12.9	1889	City Island, N. Y.	Boston, Mass.
125182	St. s.	CONVOY	78.98	39.49	89.5	19.0	9.2	1873	Philadelphia, Pa.	Baltimore, Md.	
126061	St. p.	CONNETQUOT	42.91	31.08	71.4	14.6	4.5	1890	City Island, N. Y.	Patchogue, N. Y.	
125735	St. p.	Cooper's Point	389.04	261.41	141.0	30.0	7.7	1879	Wilmington, Del.	Camden, N. J.	
126505	St. s.	CORONA	2,408.17	1,828.20	209.5	40.8	21.0	1888	Cleveland, Ohio	Cleveland, Ohio.	
126522	K. G. B. H.	St. shp.	CORONA	1,492.20	906.19	223.7	35.2	15.7	1888	Philadelphia, Pa.	Portland, Oregon
126184	St. s.	CORSAIR	95.45	47.73	82.5	18.0	8.4	1884	Camden, N. J.	Philadelphia, Pa.	
126777	K. J. S. V.	St. y.	CORSAIR	560.63	280.32	204.6	20.7	10.5	1891	Philadelphia, Pa.	New York, N. Y.
126023	St. s.	Corsica	368.39	306.29	145.5	26.2	7.5	1882	Wilmington, Del.	Baltimore, Md.	
126474	St. s.	Corsica	2,364.35	1,786.58	209.5	40.8	21.0	1888	Cleveland, Ohio	Cleveland, Ohio.	
126741	K. J. N. P.	St. shp.	COSTA RICA	1,783.44	1,166.81	221.5	86.0	19.3	1891	Chester, Pa.	New York, N. Y.
127013	St. s.	CRESCENT	84.83	42.42	100.0	20.1	9.4	1893	Jacksonville, Fla.	Jacksonville, Fla.	
4919	St. s.	Croatian	22.23	12.02	53.6	14.8	4.4	1864	Chester, Pa.	Norfolk, Va.	
126799	K. J. V. H.	St. shp.	CROATAN	1,044.29	827.25	201.4	32.1	19.0	1881	Paisley, Scotland	New York, N. Y.
126087	St. p.	CRUISER	341.46	240.06	152.0	30.0	5.0	1890	Pittsburg, Pa.	Pittsburg, Pa.	
125028	St. s.	Cuba	1,526.01	1,359.97	231.7	35.7	13.3	1872	Buffalo, N. Y.	Buffalo, N. Y.	
125900	St. p.	Cygnus	857.44	555.03	212.0	31.4	11.3	1881	Chester, Pa.	New York, N. Y.	
5979	St. s.	Cynthia	99.81	99.81	96.0	18.8	10.2	1872	Philadelphia, Pa.	Galveston, Tex.	
125994	St. s.	Cynthia No. 2	108.78	54.39	92.4	19.5	9.0	1882	do.	Savannah, Ga.	
126093	K. H. V. Q.	St. shp.	Czarina	913.24	660.65	213.0	30.8	14.1	1883	Sunderland, England	New York, N. Y.
<b>D.</b>											
157369	Sch. y.	DAGMAR	62.06	58.96	68.7	20.9	9.1	1837	City Island, N. Y.	do.	
157205	St. s.	Dandy	115.67	67.79	92.8	20.0	9.6	1888	Camden, N. J.	Brunswick, Ga.	
157173	St. p.	Darius Cole	538.20	402.11	201.4	32.9	9.4	1885	Cleveland, Ohio	Port Huron, Mich.	
6899	St. p.	Dauntless	301.17	178.77	149.0	32.6	8.6	1876	Wilmington, Del.	Camden, N. J.	
157368	St. s.	DAUNTLESS	153.29	76.65	105.0	20.7	10.6	1893	Camden, N. J.	Brunswick, Ga.	
6990	J. T. M. H.	St. shp.	Deaunter H. Miller	2,296.14	1,673.74	257.0	38.0	16.0	1879	Wilmington, Del.	Baltimore, Md.
157426	K. M. H. P.	Slp. y.	Defender	134.25	108.32	104.0	23.8	19.0	1895	Bristol, R. I.	New York, N. Y.
157419	K. M. G. R.	Sch.	Delaware	2,461.18	2,309.43	548.4	35.6	21.8	1872	Renfrew, Scotland	Philadelphia, Pa.
157384	St. p.	DELLA	38.13	27.83	67.5	18.1	3.0	1893	Jacksonville, Fla.	St. Augustine, Fla.	
157043	J. V. K. S.	St. shp.	Deasoug	1,367.28	891.56	233.0	32.0	16.7	1864	Hartlepool, England	Savannah, Ga.
6147	St. s.	Dexter	36.09	18.00	58.8	14.4	8.4	1860	Buffalo, N. Y.	Toledo, Ohio.	
157395	K. L. V. C.	St. shp.	DIXON	3,004.80	2,855.79	312.0	45.1	25.6	1894	Bath, Me.	Bath, Me.
157238	K. G. D. Q.	St. shp.	Dorchester	2,557.39	1,875.80	261.0	40.0	15.3	1889	Wilmington, Del.	Baltimore, Md.
157288	St. s.	Dorothy	130.16	65.08	96.0	19.0	10.0	1891	Newport News, Va.	New York, N. Y.	
157377	St. s.	DOROTHY	79.20	39.60	80.3	17.0	8.4	1893	Sparrows Point, Md.	Baltimore, Md.	
6359	St. s.	Douglas	49.76	28.21	76.0	15.4	6.8	1866	Camden, N. J.	Charleston, S. C.	
157301	St. s.	Duchess	21.79	10.90	44.0	13.0	5.4	1891	Newburg, N. Y.	Albany, N. Y.	
157399	K. M. B. W.	St. y.	DUNGENESS	143.00	74.99	115.0	20.5	9.4	1894	Sparrows Point, Md.	Pittsburg, Pa.
<b>E.</b>											
186205	K. J. P. V.	St. s.	E. B. BARTLETT	1,890.85	1,075.00	265.0	39.0	24.0	1891	West Superior, Wis.	Buffalo, N. Y.
136052	St. s.	E. C. Baker	153.65	76.83	102.0	21.6	9.0	1890	Philadelphia, Pa.	Albany, N. Y.	
136192	St. s.	E. C. POPE	2,637.34	2,064.20	317.2	42.2	20.5	1891	Wyandotte, Mich.	Port Huron, Mich.	

† Composite.

‡ Bronze and aluminium.



## LIST OF IRON AND STEEL VESSELS OF THE UNITED STATES—Continued.

Official No.	Signal letters.	Rig or class.	Name of vessel.	Gross tonnage.	Net tonnage.	Length.	Breadth.	Depth.	When built.	Where built.	Home port (where permanent document issues).
						Feet.	Feet.	Feet.			
135317		St. a.	E. E. Simpson	109.91	54.96	93.4	20.1	10.8	1877	Camden, N. J.	Pensacola, Fla.
135320		St. a.	E. L. Levy	142.12	71.06	104.5	21.5	8.6	1888	Philadelphia, Pa.	Albany, N. Y.
135324		St. s.	E. P. Wilbur	2,633.44	1,902.76	290.0	40.8	13.6	1888	Cleveland, Ohio.	Buffalo, N. Y.
136461		St. p.	E. J. Andrews	469.53	351.07	165.0	32.5	5.2	1894	Jeffersonville, Ind.	Cincinnati, Ohio.
135889		St. s.	E. S. Whitaker	25.30	12.65	52.5	12.0	3.8	1866	Baltimore, Md.	Newbern, N. C.
135958		St. a.	E. V. McAnally	136.32	68.16	96.5	20.5	10.8	1887	Camden, N. J.	Philadelphia, Pa.
135672		St. p.	Eastern Shore	791.91	654.91	176.0	35.0	9.5	1883	Wilmington, Del.	Baltimore, Md.
136250		St. s.	RAKTON	643.50	407.71	145.0	32.0	14.4	1893	do.	New York, N. Y.
135641		St. s.	Echo	136.30	68.15	103.8	21.0	10.0	1884	Camden, N. J.	Pensacola, Fla.
136173	K. J. C. L.	St. s.	Edgar F. Luckenbach	272.52	136.26	120.2	25.0	14.0	1901	do.	New York, N. Y.
8718		St. s.	Edith	24.62	12.31	69.0	13.0	6.2	1871	Philadelphia, Pa.	Philadelphia, Pa.
7941	H. G. K. C.	St. p.	Edwin Forrest	607.02	602.85	196.8	27.8	7.6	1855	Chester, Pa.	Do.
135771		St. a.	Edwin Terry	90.64	45.32	84.5	19.4	10.2	1883	Camden, N. J.	Albany, N. Y.
135496		St. s.	Edwin D. Hartley	59.66	29.83	73.5	18.0	7.6	1881	do.	New York, N. Y.
136322		St. a.	Edwin H. Mead	248.50	124.25	122.4	26.0	12.0	1892	Newburg, N. Y.	Albany, N. Y.
135688		St. s.	EDWIN S. STUART	150.53	75.27	105.9	22.3	10.0	1893	Brooklyn, N. Y.	Philadelphia, Pa.
134947		St. a.	ELAINE	240.52	183.08	112.7	23.8	7.8	1888	Newburg, N. Y.	New York, N. Y.
135814	K. C. T. D.	St. s.	El Dorado	3,531.32	2,561.68	331.8	42.6	22.6	1884	Philadelphia, Pa.	Do.
135994	K. G. L. W.	St. s.	El Mar	3,531.32	2,539.14	331.8	42.6	22.6	1889	do.	Do.
137897	K. D. M. N.	St. s.	El Monte	3,531.32	2,561.68	331.8	42.6	22.6	1889	do.	Do.
135736	K. L. J. V.	St. s.	El Norte	4,659.17	2,991.05	389.5	48.0	23.9	1892	Newport News, Va.	Do.
135809	K. C. R. G.	St. s.	El Paso	3,531.32	2,561.68	331.8	42.6	22.6	1884	Philadelphia, Pa.	Do.
135845		St. s.	EL PRINERO	102.97	73.48	111.5	17.8	8.6	1893	San Francisco, Cal.	San Francisco, Cal.
136348	K. L. N. Q.	St. s.	El Rio	4,664.88	2,995.48	380.5	48.0	23.9	1892	Newport News, Va.	New York, N. Y.
136164	K. H. T. V.	St. s.	El Sol	4,522.74	3,021.40	380.0	46.8	24.0	1891	Philadelphia, Pa.	Do.
136196		St. a.	El Toro	130.16	65.08	90.0	19.0	10.0	1891	Newport News, Va.	Do.
136405	K. L. H. S.	St. s.	El Sud	4,659.17	2,991.05	389.5	48.0	23.9	1892	do.	Do.
136473	K. M. C. J.	St. a.	ELEANOR	803.81	461.91	220.0	32.0	17.5	1894	Bath, Me.	New London, Conn.
135772	K. C. M. N.	St. y.	Electra	394.98	190.61	174.0	23.0	12.0	1884	Wilmington, Del.	New York, N. Y.
135209		St. s.	ELECTRON	32.23	16.11	73.2	13.2	4.0	1891	Newburg, N. Y.	Tampa, Fla.
136046	K. G. J. H.	St. y.	ELFRIDA	122.64	68.35	108.6	18.1	11.5	1889	Wilmington, Del.	Burlington, Vt.
136155	K. H. Q. D.	St. s.	Edith Thomson	806.02	448.01	165.1	28.0	20.6	1888	Newcastle, England	Martinehead, Mass.
7902		St. a.	Elizabeth	494.34	331.76	176.0	23.1	8.0	1857	Philadelphia, Pa.	Philadelphia, Pa.
135990		St. s.	Elizabeth Monroe Smith	201.28	144.22	124.0	22.6	7.0	1888	do.	Do.
135300		St. a.	Ella Andrews	64.29	32.15	73.2	17.2	7.2	1879	do.	Pittsburg, Pa.
135727		St. s.	Eliza E. Wood	112.42	56.21	92.0	20.0	9.6	1883	Camden, N. J.	New Orleans, La.
135311		St. s.	Elmore A. Kent	87.90	43.95	77.7	18.8	9.2	1877	Philadelphia, Pa.	Beaufort, S. C.
135374		St. s.	ELMER	38.89	19.00	57.6	14.8	7.2	1893	Baltimore, Md.	Baltimore, Md.
135392	K. L. R. J.	St. y.	Embla	170.00	96.08	135.0	19.9	9.6	1893	Nyack, N. Y.	New York, N. Y.
135362	K. L. R. B.	St. y.	EMERALD	79.79	52.71	101.5	16.5	6.1	1893	Chester, Pa.	Do.
136129		St. s.	EMERALD	99.67	94.69	100.5	21.5	11.3	1833	Elizabeth, N. J.	Do.
136208		St. p.	EMILY P. WARD	2,362.51	1,899.65	309.0	41.0	21.0	1890	West Bay City, Mich.	Rochester, N. Y.
135806		St. p.	EMMA MCSWEENEY	75.00	75.00	107.1	20.1	4.2	1891	New Orleans, La.	New Orleans, La.
135866		St. s.	Emma A. Ford	553.01	436.86	189.0	30.0	9.0	1884	Wilmington, Del.	Baltimore, Md.
135624		St. s.	Emma Kate Ross	127.04	63.52	104.2	20.0	10.6	1882	Camden, N. J.	New York, N. Y.
75273		St. p.	Endeavor	633.91	484.09	234.8	41.8	7.1	1871	Cincinnati, Ohio.	New Orleans, La.
135371		St. p.	Enoch Pratt	571.78	365.93	155.4	48.0	8.3	1878	Baltimore, Md.	Baltimore, Md.
136168	K. H. V. W.	St. s.	Enterprise	124.08	62.04	91.6	21.0	10.0	1890	Camden, N. J.	Do.
8930		St. s.	Erie	981.00	742.64	136.5	40.0	14.1	1873	Chester, Pa.	New York, N. Y.
136223		St. s.	Erne O. King	10.72	16.72	32.5	5.6	4.0	1866	Brothertown, Wis.	Rock Island, Ill.
136189	K. M. D. V.	St. a.	EUGENE HUGHES	111.38	55.69	80.5	19.0	9.6	1895	Philadelphia, Pa.	New York, N. Y.
136138	K. J. L. W.	St. s.	Essex	2,530.86	1,873.34	259.0	40.0	15.4	1890	do.	Baltimore, Md.
136345		St. s.	Eva M. Wall	62.26	31.13	68.7	16.6	7.4	1892	do.	Philadelphia, Pa.
135287	K. L. G. J.	St. y.	EVRYN	43.42	28.11	75.4	13.0	6.5	1892	City Island, N. Y.	New York, N. Y.
135292	J. W. N. R.	St. s.	Excelsior	3,263.95	2,406.77	340.0	42.5	20.0	1882	Wilmington, Del.	New Orleans, La.
136079	K. G. N. P.	St. a.	Express	945.04	538.45	272.0	44.1	12.6	1889	do.	New Haven, Conn.
<b>F.</b>											
120683		St. p.	F. C. Latrobe	726.86	382.21	200.0	65.0	14.0	1879	Baltimore, Md.	Baltimore, Md.
9493		St. a.	F. W. Brune	388.48	300.28	153.8	23.1	8.5	1860	Wilmington, Del.	Philadelphia, Pa.
120863	K. J. S. T.	St. a.	Fairfax	2,531.89	1,975.31	270.0	42.0	16.2	1891	do.	Baltimore, Md.
120444		St. y.	Falcon	119.61	76.50	102.5	15.1	6.6	1880	do.	Wilmington, Del.
120687		St. y.	Falcon	82.77	60.00	90.2	16.7	6.8	1887	Buffalo, N. Y.	Buffalo, N. Y.
8694		St. s.	Fanita	432.43	289.15	161.0	26.0	8.8	1868	Wilmington, Del.	Philadelphia, Pa.
9495	H. G. T. L.	St. a.	Fanny Cadwalader	336.56	283.95	158.8	22.8	7.9	1857	Philadelphia, Pa.	Do.
6982		St. p.	Farragut	647.91	455.78	153.0	32.3	12.1	1871	Brooklyn, N. Y.	New York, N. Y.
120899	K. L. F. B.	St. a.	FFARLUES	400.03	290.02	145.0	26.0	16.0	1892	San Francisco, Cal.	San Francisco, Cal.
120915		St. a.	FFARLUES	656.79	471.79	160.0	35.0	15.6	1893	Wilmington, Del.	Camden, N. J.
120810		St. p.	Ferd Herold	900.58	900.58	244.6	34.0	7.2	1890	Dubuque, Iowa	St. Louis, Mo.
120531	J. W. V. Q.	St. s.	Finance	2,603.03	1,919.78	286.0	38.4	23.4	1883	Chester, Pa.	New York, N. Y.
120580		St. p.	Fishkill-on-Hudson	484.12	545.10	141.0	29.5	11.6	1884	Newburg, N. Y.	Albany, N. Y.
120926	K. L. P. D.	St. s.	FLORIDA	1,786.30	1,397.54	230.0	35.5	18.5	1887	Port Glasgow, Scotland	New Haven, Conn.
120985		St. a.	FLORENCE	95.97	18.49	56.1	12.0	5.6	1893	Shreveport, La.	New Orleans, La.
120996		St. y.	FLORENCE	9.54	6.49	47.5	9.7	2.8	1895	Geneva, Ohio	Cleveland, Ohio.
120282		St. p.	Flushing	521.28	383.49	163.0	32.5	9.5	1877	Wilmington, Del.	New York, N. Y.

(Composite.

## LIST OF IRON AND STEEL VESSELS OF THE UNITED STATES—Continued.

Official No.	Signal letters.	Rig or class.	Name of vessel.	Gross tonnage.	Net tonnage.	Length.	Breadth.	Depth.	When built.	Where built.	Home port (where permanent document issues).
						Feet.	Feet.	Feet.			
120971	K. L. W. S.	St. y.	FORMOSA	238.09	119.05	138.8	22.0	11.2	1894	Boston, Mass.	Boston, Mass.
120907	K. L. H. W.	St. s.	FOXHALL	843.03	538.29	190.0	28.2	20.0	1885	Newcastle, England	Shieldsboro, Miss.
93.3	H. G. P. S.	St. p.	FRANCES	98.18	717.82	222.7	32.8	10.0	1865	Wilmington, Del.	Providence, R. I.
120925		St. s.	FRANCES	80.41	40.21	80.5	17.0	8.4	1893	Sparrows Point, Md.	Baltimore, Md.
120939		St. s.	FRANK W.	93.12	46.56	74.8	18.6	11.5	1891	Buffalo, N. Y.	Port Huron, Mich.
120796		St. p.	FRANK E. KIRBY	532.01	374.57	195.5	30.1	10.2	1890	Wyandotte, Mich.	Detroit, Mich.
120998		St. s.	FRANK K. ESHERICK	69.96	34.98	68.5	16.9	8.6	1890	Philadelphia, Pa.	Philadelphia, Pa.
120979		St. s.	FREDOENICA	293.88	256.10	117.8	20.0	6.8	1894	do	Wilmington, Del.
120437		St. p.	Fred'k de Barry	395.24	323.06	161.6	24.2	8.0	1881	Wilmington, Del.	New York, N. Y.
120750		St. s.	FRONTENAC	2,003.68	1,676.07	270.4	40.2	19.8	1889	Cleveland, Ohio	Marquette, Mich.
120591	K. C. Q. J.	St. s.	Frostburg	926.63	563.68	204.3	33.2	16.2	1884	Philadelphia, Pa.	Baltimore, Md.
9981		St. p.	Fulton	617.91	457.11	153.0	33.2	12.1	1871	Brooklyn, N. Y.	New York, N. Y.
<b>G.</b>											
85425		St. p.	Garden City	825.55	575.07	171.2	33.8	14.0	1872	Chester, Pa.	Do.
35685	J. V. N. D.	St. s.	Gaston	846.93	403.69	212.0	31.5	19.0	1881	Wilmington, Del.	Baltimore, Md.
85557	J. T. C. G.	St. s. shp.	Gate City	1,997.11	1,112.13	354.0	38.7	15.7	1878	Chester, Pa.	Savannah, Ga.
66056		St. s.	GENERAL	332.44	201.64	130.0	25.1	9.4	1889	Brooklyn, N. Y.	Newport, R. I.
26825		St. s.	General Cadwalader	383.59	324.71	186.6	20.0	7.4	1845	Wilmington, Del.	Philadelphia, Pa.
10526		St. s.	General McCallum	1,396.09	1,165.04	298.6	27.0	13.8	1871	Glasgow, Scotland	New York, N. Y.
85290	J. N. H. R.	St. s.	General Whitney	1,848.85	1,195.87	227.4	40.5	18.2	1873	Wilmington, Del.	Boston, Mass.
85404		St. p.	General J. S. Schultze	461.87	361.67	138.6	30.0	7.5	1875	Camden, N. J.	Camden, N. J.
86267		St. s.	GEORGE J. GOULD	2,337.36	1,790.24	265.6	40.6	25.0	1893	Buffalo, N. Y.	Detroit, Mich.
85189	J. L. H. W.	St. s.	George W. Clyde	1,848.71	1,514.06	256.0	35.0	19.2	1872	Philadelphia, Pa.	New York, N. Y.
85321	J. P. H. T.	St. s. shp.	Geo. W. Elder	1,709.59	1,224.68	250.0	38.5	21.0	1874	Chester, Pa.	Portland, Ore.
86105		St. s.	Geo. W. Washburn	298.12	149.06	123.0	26.0	13.8	1890	Newburg, N. Y.	Albany, N. Y.
10043		St. p.	Georgetown	738.96	501.61	199.1	30.0	10.8	1859	Wilmington, Del.	Philadelphia, Pa.
85961		St. s.	Georgia	1,749.28	1,188.54	280.0	40.0	15.0	1887	do	Baltimore, Md.
86193		St. p.	GEORGIA	57.50	57.50	120.0	18.0	6.5	1892	Jeffersonville, Ind.	Cincinnati, Ohio.
86122		St. s.	GERMAN	2,348.43	1,875.23	296.2	40.4	21.1	1890	Cleveland, Ohio	Cleveland, Ohio.
86229		St. s.	GERMANIA	73.36	36.68	75.6	17.5	8.1	1892	Sparrows Point, Md.	Baltimore, Md.
85765		St. s.	Gladstein	110.47	55.24	92.9	20.0	9.8	1893	Camden, N. J.	Philadelphia, Pa.
10684		St. s.	Glen Iris	63.28	31.64	78.7	16.5	8.1	1893	Buffalo, N. Y.	New York, N. Y.
86307		St. s.	GLOBE	2,935.84	2,278.96	330.4	42.0	24.3	1864	Cleveland, Ohio	Cleveland, Ohio.
66269	K. L. T. C.	St. s.	GLOUCESTER	2,541.61	1,976.99	272.7	42.0	16.0	1893	Sparrows Point, Md.	Baltimore, Md.
86092	K. H. G. B.	St. s.	Golden Gate	64.18	42.12	90.8	15.7	8.0	1890	Trenton, N. J.	Philadelphia, Pa.
86200		St. p. y.	Goussou	18.33	17.42	46.4	12.0	8.8	1890	Boston, Mass.	Boston, Mass.
33972		St. s.	Goshoboro	469.38	469.38	206.0	52.4	9.0	1875	New Orleans, La.	New York, N. Y.
85552		St. h.	Grace Grummond	205.60	195.23	136.0	21.8	9.0	1869	New York, N. Y.	Milwaukee, Wis.
86282		St. s.	Grandon	47.49	33.49	59.7	16.5	7.2	1893	Toledo, Ohio	Toledo, Ohio.
85607		St. s.	Gratitude	214.98	156.87	133.8	20.0	7.0	1890	Philadelphia, Pa.	Baltimore, Md.
86136		St. s.	GRECIAN	2,348.43	1,875.23	296.2	40.4	21.1	1891	Cleveland, Ohio	Cleveland, Ohio.
86140		St. s.	GRIFFIN	1,856.44	1,520.59	266.0	38.2	19.6	1891	do	Marquette, Mich.
10523	H. J. M. F.	St. s. shp.	Gulf Stream	998.42	708.99	218.0	30.0	13.1	1861	Bought of United States	Philadelphia, Pa.
85214	J. L. R. B.	St. p.	Gussie	998.07	575.82	221.6	33.8	16.6	1872	Wilmington, Del.	New Orleans, La.
85715	J. W. B. H.	St. s. shp.	Guyandotte	2,350.57	1,651.31	267.0	40.5	16.4	1882	Chester, Pa.	New York, N. Y.
<b>H.</b>											
95803	K. C. M. V.	St. s. shp.	H. F. Dimock	2,625.93	1,786.37	271.8	41.6	19.2	1884	Philadelphia, Pa.	Boston, Mass.
95108		St. s.	H. G. Tidale	81.83	40.92	84.0	18.3	8.7	1872	do	Plattsburg, N. Y.
95712		St. s.	H. J. Jewett	1,933.58	1,722.20	265.5	39.7	18.6	1882	Buffalo, N. Y.	Buffalo, N. Y.
96939	K. H. C. D.	St. s. shp.	H. M. Whitney	2,708.63	1,799.87	271.8	43.0	19.2	1890	Philadelphia, Pa.	Boston, Mass.
96136		St. s.	H. M. C. Smith	98.22	49.11	81.6	19.5	8.6	1891	Camden, N. J.	Savannah, Ga.
96148		St. s.	HANBURG	1,268.11	833.92	219.2	40.2	16.7	1891	Newburg, N. Y.	New York, N. Y.
95829		St. s.	Hamilton	341.72	300.21	131.1	25.2	4.6	1864	Wilmington, Del.	Baltimore, Md.
05000		St. s.	Hambinger	54.46	39.35	105.2	19.4	4.2	1899	Baltimore, Md.	Norfolk, Va.
95972		St. s.	Harlem	2,299.10	1,638.17	288.0	41.0	22.7	1886	Wyandotte, Mich.	Buffalo, N. Y.
96183		Shp. v.	HARPOON	28.61	27.18	52.1	16.3	7.5	1891	Salem, Mass.	Boston, Mass.
95207	J. P. C. S.	St. s. shp.	Harrisburg	1,283.00	910.38	248.4	37.1	14.3	1874	Philadelphia, Pa.	Philadelphia, Pa.
75798		St. p.	Harry Randall	496.68	418.21	176.6	29.3	8.2	1875	Camden, N. J.	Washington, D. C.
95873		St. s.	Harry Schaubel, jr.	64.98	17.04	67.0	14.0	6.6	1886	do	Philadelphia, Pa.
96163		St. s.	Harry M. Wall	30.24	30.12	65.4	16.6	7.7	1892	Philadelphia, Pa.	Do.
96172	K. L. G. P.	St. s.	Havford	1,337.99	985.69	220.0	40.0	13.0	1892	Camden, N. J.	Detroit, Conn.
96261		St. s.	HARVEY H. BROWN	2,874.43	1,874.43	351.1	40.8	21.6	1894	Wyandotte, Mich.	Hartford, Mich.
95852		St. s.	Haven Belle	119.08	59.54	85.0	23.0	5.7	1885	Philadelphia, Pa.	New York, N. Y.
95994		St. p.	Heleu	850.86	471.76	150.0	23.0	7.3	1871	Wilmington, Del.	Baltimore, Md.
11547	H. K. F. J.	St. s.	Henry L. Gaw	493.22	325.03	165.0	23.0	7.9	1855	Philadelphia, Pa.	Philadelphia, Pa.
11534		St. s.	Hercules	84.93	51.35	78.9	18.0	9.4	1861	Wilmington, Del.	Do.
95637	J. H. R. W.	Sch.	Hercules	755.68	737.88	200.4	27.0	13.5	1870	Chester, Pa.	Do.
95595		St. s.	Hercules	135.70	86.47	108.6	32.0	10.0	1890	Camden, N. J.	Baltimore, Md.
95727		St. s.	Hercules	70.02	35.01	77.2	18.0	8.4	1883	do	Charleston, S. C.
95943	K. G. S. H.	St. s.	Hercules	141.62	70.81	161.5	20.6	10.8	1888	do	New York, N. Y.
95903	K. D. P. V.	St. s. shp.	Herman Winter	2,625.93	1,783.66	371.8	41.6	19.2	1887	Philadelphia, Pa.	Boston, Mass.
11828		St. p.	Héroïne	180.14	90.07	178.0	19.2	7.0	1892	Glasgow, Scotland	Mobile, Ala.
95771		St. s.	Hinton	90.67	45.34	85.3	19.0	6.4	1883	Philadelphia, Pa.	Newport News, Va.
95667		St. p.	Hoboken	831.58	654.31	206.0	35.5	12.5	1881	Newburg, N. Y.	New York, N. Y.

†Composite.

; Rebuilt, 1875.

## LIST OF IRON AND STEEL VESSELS OF THE UNITED STATES—Continued.

Official No.	Signal letters.	Rig or class.	Name of vessel.	Gross tonnage.	Net tonnage.	Length.	Breadth.	Depth.	When built.	Where built.	Home port (where permanent document issues).
96268		St. s.	HOMER	31.95	15.98	52.6	15.2	6.5	1894	Newburg, N. Y.	Albany, N. Y.
95920	K. D. T. G.	St. s.	Homer Ramsdell	1,181.43	822.99	225.0	32.6	11.8	1877	do.	Do.
96290		St. s.	HONEY BROOK	373.26	186.63	1,672	26.0	15.2	1892	Philadelphia, Pa.	New York, N. Y.
95860		St. p.	Hopatscong	851.32	626.40	197.6	35.3	13.1	1885	Newburg, N. Y.	Do.
96272		St. s.	Hortense	129.70	64.85	99.0	21.0	8.6	1893	Camden, N. J.	Galveston, Tex.
96368	K. M. H. N.	St. s. shp.	HOWARD	2,551.38	1,757.16	270.0	42.0	32.0	1895	Wilmington, Del.	Wilmington, Del.
95390	J. P. R. K.	St. s. shp.	Hudson	1,872.68	1,309.89	287.6	34.0	33.0	1874	do.	New York, N. Y.
95953		St. s.	Hudson	2,394.14	1,853.37	288.0	41.0	22.0	1888	Wyandotte, Mich.	Buffalo, N. Y.
96360	K. M. H. F.	St. y.	Huntress	81.76	55.60	104.2	16.1	8.7	1895	Nyack, N. Y.	Hartford, Conn.
95809		St. s.	Hygeia	47.83	23.92	68.0	16.0	7.0	1884	Philadelphia, Pa.	Galveston, Tex.
<b>I.</b>											
115047		St. s.	I. W. Durham	27.78	18.69	58.5	13.5	7.4	1872	do.	Philadelphia, Pa.
109589		St. s.	I. W. NICHOLAS	2,624.03	1,857.14	328.3	42.0	21.9	1894	Cleveland, Ohio	Cleveland, Ohio.
12493		St. s.	Ida	39.25	19.63	64.0	13.7	5.6	1879	Philadelphia, Pa.	Beaufort, S. C.
109281		St. p.	Ida	765.67	593.47	190.0	54.6	9.8	1881	Wilmington, Del.	Baltimore, Md.
109353		St. s.	Ida Patton	26.92	13.46	74.8	13.8	4.0	1884	Dubuque, Iowa	St. Louis, Mo.
100491		St. s.	Idral	20.88	13.18	54.7	14.2	3.4	1891	Cleveland, Ohio	Cleveland, Ohio.
85595		St. p.	Idlewild	363.42	284.13	186.0	26.0	7.4	1879	Wyandotte, Mich.	Detroit, Mich.
109534		Str. y.	Idlerim	28.05	26.65	50.0	12.6	9.0	1892	South Boston, Mass.	Newport, R. I.
100999	J. N. Q. S.	St. s. shp.	Illinois	3,163.64	2,494.59	343.0	43.0	24.9	1873	Philadelphia, Pa.	New York, N. Y.
100234		St. s.	Inca	103.17	51.69	92.6	20.0	9.5	1879	do.	Brunswick, Ga.
100908		St. s.	India	1,239.46	952.02	210.0	32.6	14.0	1871	Buffalo, N. Y.	Erie, Pa.
11045	K. G. V. F.	St. s. shp.	Indian	1,576.58	1,133.22	227.0	38.0	26.0	1890	Wilmington, Del.	Boston, Mass.
100980	J. M. T. K.	St. s. shp.	Indiana	3,157.82	2,484.07	343.0	43.0	24.9	1873	Philadelphia, Pa.	New York, N. Y.
100463	K. G. T. W.	St. s.	International	400.05	200.03	130.0	26.0	16.2	1890	do.	Philadelphia, Pa.
109552	K. L. P. F.	St. y.	INTREPID	340.99	190.49	143.3	27.0	15.8	1893	do.	New York, N. Y.
100410		St. s.	IRA H. OWEN	1,753.22	1,497.77	262.0	39.0	19.0	1887	Cleveland, Ohio	Chicago, Ill.
100322		St. s.	Ira M. Hedges	76.38	38.19	76.6	18.0	9.2	1883	Camden, N. J.	Albany, N. Y.
100255		St. s.	Iris	65.55	32.78	75.0	18.0	7.6	1881	do.	Brunswick, Ga.
76658	K. D. N. T.	Str. y.	Iroquois	92.79	88.16	88.0	21.0	11.0	1890	Wilmington, Del.	New York, N. Y.
100438	K. G. C. N.	St. s. shp.	Iroquois	2,943.64	2,236.03	275.6	46.0	19.0	1884	Philadelphia, Pa.	Do.
100535		St. s.	ISLAY	26.89	13.35	60.0	13.0	5.0	1892	Superior, Wis.	Marquette, Mich.
105182		Barge.	Isra' W. Durham	329.16	323.23	137.0	28.0	10.3	1872	Camden, N. J.	Philadelphia, Pa.
100042		St. p.	Ivanhoe	277.84	200.94	134.4	22.0	8.2	1868	Buffalo, N. Y.	Chicago, Ill.
100143		St. s.	Ivanhoe	35.07	17.54	66.9	15.4	6.4	1875	Philadelphia, Pa.	Philadelphia, Pa.
100340		St. s.	Ivanhoe	94.52	47.25	85.3	19.0	9.4	1883	do.	Do.
<b>J.</b>											
76049		St. s.	J. B. O'Brien	44.49	44.49	70.8	15.2	7.0	1878	Pittsburg, Pa.	Memphis, Tenn.
76573		St. s.	J. H. Dyerleux	1,618.63	1,312.14	243.3	37.0	19.4	1885	Cleveland, Ohio	Cleveland, Ohio.
76884		St. s.	J. H. WADE	1,863.31	1,562.11	265.6	38.1	19.1	1890	do.	Do.
76589		St. p.	J. K. Graves	96.72	96.72	117.0	20.0	4.0	1885	Dubuque, Iowa	Rock Island, Ill.
13447		St. s.	J. L. Pusey	47.50	23.75	70.2	16.2	7.7	1857	Wilmington, Del.	New York, N. Y.
77138		St. s.	J. R. SPRANKLE	44.77	23.63	68.7	16.2	7.5	1894	Cleveland, Ohio	Cleveland, Ohio.
76921	K. H. W. J.	St. s.	Jacob Paulson	97.47	48.74	82.0	19.0	9.0	1890	Philadelphia, Pa.	Savannah, Ga.
76290		St. p.	Jamaica	435.05	320.89	143.0	32.0	8.8	1882	Wilmington, Del.	New York, N. Y.
76664		St. s.	Jan. McCauley	92.05	46.03	82.7	19.6	9.4	1887	Camden, N. J.	Philadelphia, Pa.
77019		St. s.	JAMES B. COLGATE	1,713.00	1,318.39	308.0	38.0	24.0	1892	West Superior, Wis.	Buffalo, N. Y.
76851		St. s.	James J. Logan	34.61	17.31	52.3	14.8	6.8	1889	Newburg, N. Y.	Albany, N. Y.
75980		St. p.	James M. Waterbury	412.55	308.98	144.0	32.4	9.5	1878	Wilmington, Del.	New York, N. Y.
77127	K. L. V. J.	St. s. shp.	JAMESTOWN	2,898.28	2,120.19	296.5	40.0	16.8	1894	Chester, Pa.	Do.
77126		St. s.	JAMIE	12.42	6.21	45.6	9.7	5.2	1894	Jacksonville, Fla.	Jacksonville, Fla.
76694		St. s.	Janie	17.21	8.03	48.2	10.5	4.6	1885	Buffalo, N. Y.	Georgetown, S. C.
75323		St. s.	Japan	1,239.46	932.02	210.0	32.6	14.0	1871	do.	Erie, Pa.
76899		St. y.	Jathiel	140.04	70.02	116.0	18.7	11.2	1889	East Boston, Mass.	Salem, Mass.
76700		St. s.	Jeanne Hopkins	9.75	5.79	45.0	8.3	4.3	1887	Dubuque, Iowa	Dubuque, Iowa.
76042		St. s.	Jennie Wilson	77.58	38.79	78.5	18.0	8.9	1878	Camden, N. J.	New Orleans, La.
75429		St. s.	Jessie	118.24	59.12	92.0	21.1	9.0	1872	Hoboken, N. J.	Port Amboy, N. J.
76231		St. s.	Josanna	143.34	102.40	112.0	25.0	7.3	1891	Marcus Hook, Pa.	Newark, N. J.
76632	K. D. L. J.	St. p.	John King	1,057.31	820.94	190.8	38.0	13.6	1896	Philadelphia, Pa.	New York, N. Y.
77136		St. s.	John Reese	57.77	28.88	65.2	17.0	8.8	1894	do.	Philadelphia, Pa.
13661		St. s.	John Stevens	1,360.61	1,292.03	237.6	30.7	10.4	1865	Bordentown, N. J.	New York, N. Y.
13429		St. p.	John A. Warner	592.47	520.70	211.8	27.8	9.0	1857	Wilmington, Del.	Philadelphia, Pa.
76037		St. s.	JOHN B. KETCHAM, 2D	908.88	779.82	193.4	40.5	13.0	1892	Toledo, Ohio	Buffalo, N. Y.
77173		St. s.	JOHN B. TREVOR	1,713.02	1,318.41	308.0	38.0	24.0	1895	West Superior, Wis.	Do.
76075		St. s.	John E. Tygert	398.82	310.27	109.0	22.0	7.0	1879	Philadelphia, Pa.	Baltimore, Md.
76877		St. s.	John F. Smith	225.00	142.89	126.0	24.0	9.0	1890	Wilmington, Del.	Philadelphia, Pa.
76922		St. s.	John G. McCullough	1,309.67	1,007.88	200.4	48.0	14.5	1890	Philadelphia, Pa.	New York, N. Y.
76858		St. p.	John H. Brinckerhoff	334.18	225.90	111.5	27.2	11.5	1869	Newburg, N. Y.	Albany, N. Y.
77164		St. s.	JOHN H. ESTILL	243.72	121.86	117.9	23.0	13.0	1894	Newport News, Va.	Savannah, Ga.
77153		St. s.	JOHN J. HAGAN	36.28	19.95	45.8	13.8	5.7	1894	Philadelphia, Pa.	Philadelphia, Pa.
77170		St. s.	JOHN J. McWILLIAMS	3,400.68	2,808.98	352.0	44.8	22.8	1895	West Bay City, Mich.	Port Huron, Mich.
76949		St. s.	John I. Brady	118.64	59.32	96.8	21.0	9.4	1891	Baltimore, Md.	Baltimore, Md.
76654		St. p.	John M. Cole	318.41	217.37	130.0	30.6	8.6	1896	Charleston, S. C.	Charleston, S. C.

† Composite.

## LIST OF IRON AND STEEL VESSELS OF THE UNITED STATES—Continued.

Official No.	Signal letters.	Rig or class.	Name of vessel.	Gross tonnage.	Net tonnage.	Length.	Breadth.	Depth.	When built.	Where built.	Home port (where permanent documents issued).
						Feet.	Feet.	Feet.			
13435		St. s.	John P. Levy	36.32	18.16	76.6	15.8	6.5	1857	Philadelphia, Pa.	Philadelphia, Pa.
13437		St. s.	John S. Shraver	293.40	228.07	146.1	22.9	8.0	1857	Wilmington, Del.	Do.
13768		St. s.	John W. Garrett	393.62	313.58	155.0	23.0	8.7	1867	do.	Do.
76894		St. p.	John W. Garrett	1,343.68	1,256.50	351.0	41.0	11.5	1867	do.	Baltimore, Md.
76895		St. s.	JOHN W. GARRETT	1,361.68	1,659.35	240.0	40.6	21.0	1890	Toledo, Ohio	Cleveland, Ohio.
76873		St. s.	JOLIE	1,921.83	1,596.63	266.0	38.0	19.0	1890	Cleveland, Ohio	Marquette, Mich.
76874		St. p.	Joppa	1,607.51	483.83	190.0	31.1	9.0	1885	Wilmington, Del.	Baltimore, Md.
76875		St. p.	Jos. Oteri, jr.	483.91	241.96	165.0	24.0	16.0	1878	Glasgow, Scotland	New Orleans, La.
76905	K. H. Q. W.	St. shp.	Joseph Robbins	13.04	6.52	60.0	10.6	6.0	1804	New Orleans, La.	Do.
77165		St. s.	Joseph Stickney	134.63	67.32	93.3	21.3	10.8	1877	Philadelphia, Pa.	Peuth Amboy, N. J.
76971		St. s.	Joseph L. Colby	1,245.02	914.95	265.0	36.0	22.0	1890	Superior, Wis.	Buffalo, N. Y.
76933	K. H. J. F.	St. s.	Josephina	365.75	347.45	129.3	34.0	10.5	1880	Philadelphia, Pa.	Philadelphia, Pa.
76126	J. T. R. D.	St. s.	Josephine Lincoln	18.23	9.14	46.8	10.5	5.6	1875	Burlington, N. J.	Do.
76770		St. s.	Josephine Thomson	378.02	296.32	150.0	23.3	9.8	1862	Philadelphia, Pa.	Do.
13428		St. s.	JOSE	73.05	73.65	95.0	25.0	9.0	1891	Jeffersonville, Ind.	New Orleans, La.
76974		St. s.	JOY PATTON	63.64	63.64	100.0	21.3	5.0	1891	Dubuque, Iowa	Memphis, Tenn.
76942		St. p.	JUBILEE	109.09	95.94	104.1	22.8	8.5	1893	Boston, Mass.	Boston, Mass.
77103	K. L. R. V.	St. p. y.	JUDGE	74.73	42.50	100.2	16.1	8.2	1893	Wilmington, Del.	New York, N. Y.
92543		St. s.	Junata	1,241.59	1,218.94	296.5	34.8	16.6	1869	Boston, Mass.	Philadelphia, Pa.
13425	H. L. Q. P.	St. s.	June	62.69	31.35	81.0	17.6	7.8	1876	Camden, N. J.	Savannah, Ga.
75872		St. s.	June	84.03	42.02	78.5	18.1	9.3	1878	do.	Philadelphia, Pa.
76924		St. s.	June	80.31	40.10	83.5	18.4	8.6	1879	Philadelphia, Pa.	Galveston, Tex.
76047		St. s.	June								
<b>K.</b>											
161026		St. y.	KALITA	9.80	7.46	47.0	9.3	3.9	1892	Geneva, Ohio	Cleveland, Ohio.
125834	K. C. H. M.	St. y.	Kanapaha	247.40	123.70	173.5	23.0	11.6	1880	Philadelphia, Pa.	New York, N. Y.
14488	K. G. R. V.	St. shp.	Kansas City	3,679.34	2,163.92	327.0	46.0	18.8	1889	Chester, Pa.	Savannah, Ga.
14438		St. p.	KANSAS MILLERS	34.03	21.43	75.3	16.0	3.0	1885	St. Louis, Mo.	Memphis, Tenn.
14374		St. s.	Kate Jones	122.79	61.40	102.5	20.0	10.6	1879	Camden, N. J.	Boston, Mass.
14207		St. p.	Katie	769.17	568.25	128.7	42.6	5.6	1867	Wilmington, Del.	Savannah, Ga.
14473	K. G. H. M.	St. p. y.	KATRINA	62.57	59.45	73.0	20.1	10.3	1888	City Island, N. Y.	New York, N. Y.
161061		St. s.	KEARSARGE	3,092.70	2,721.37	328.0	34.2	23.0	1891	Chicago, Ill.	Cleveland, Ohio.
14494	K. G. W. H.	St. shp.	KENTWORTH	2,293.28	2,178.66	309.2	43.1	24.2	1887	Port Glasgow, Scotland	New York, N. Y.
161014		St. s.	KEYSTONE	34.43	54.63	82.0	19.0	11.5	1891	Buffalo, N. Y.	Marquette, Mich.
14420	K. B. Q. V.	St. p.	Kingston	1,061.56	813.67	193.5	36.0	13.3	1883	Newburg, N. Y.	New York, N. Y.
14288	J. N. F. L.	St. shp.	Knickerbocker	1,612.48	1,139.53	263.5	33.5	22.6	1873	Wilmington, Del.	Do.
<b>L.</b>											
141021	K. G. P. H.	St. s.	L. Luckenbach	255.08	127.65	122.0	22.2	14.2	1889	Camden, N. J.	Do.
141349		St. p.	L. E. PATTON	91.25	92.14	126.0	24.5	4.5	1894	Dubuque, Iowa	Memphis, Tenn.
141326		St. s.	L. P. SMITH	73.70	36.85	67.0	18.2	9.1	1894	Cleveland, Ohio	Cleveland, Ohio.
140410		St. p.	Lackawanna	822.06	645.69	200.0	35.5	12.2	1880	Newburg, N. Y.	New York, N. Y.
140930	K. J. F. D.	St. s.	Lackawanna	2,015.71	1,595.04	266.0	39.2	21.6	1888	Cleveland, Ohio	Buffalo, N. Y.
15200	J. B. M. D.	St. s.	Lady of the Lake	772.55	598.05	216.0	31.0	10.0	1866	Wilmington, Del.	Washington, D. O.
140640	K. B. N. T.	St. shp.	Lampasas	2,942.85	2,336.51	329.0	45.5	21.5	1883	Chester, Pa.	New York, N. Y.
15984	J. P. K. F.	St. shp.	Lancaster	1,283.69	914.38	248.4	37.1	18.3	1874	Philadelphia, Pa.	Philadelphia, Pa.
141217		St. p.	LANCASTER	919.62	692.57	205.4	66.1	10.7	1892	Sparrows Point, Md.	Baltimore, Md.
141100		St. s.	LANNAN	25.04	12.97	57.7	13.3	8.7	1891	Baltimore, Md.	Do.
141050		St. s.	LA SALLE	1,921.83	1,596.63	266.0	38.0	19.0	1890	Cleveland, Ohio	Marquette, Mich.
141212	K. L. J. F.	St. sh. y.	LAEGE	121.23	115.17	106.0	24.0	11.5	1892	City Island, N. Y.	New York, N. Y.
15570		St. s.	Laura	24.39	12.20	52.0	13.4	5.4	1899	Philadelphia, Pa.	Philadelphia, Pa.
141307		St. s.	Laura A. Duffagh	101.26	73.42	98.6	18.0	6.8	1893	Newburg, N. Y.	Rochester, N. Y.
140009		St. p.	Laura B. Treusch	36.19	26.07	54.0	14.0	6.3	1874	Baltimore, Md.	New York, N. Y.
141364	K. M. D. P.	St. shp.	Laurada	1,207.31	898.76	230.1	30.2	17.8	1894	Middlesboro, England	Philadelphia, Pa.
141369		St. p.	LAWRENCE	259.92	129.06	106.0	33.0	7.4	1895	Jacksonville, Fla.	Tampa, Fla.
141357	K. M. C. L.	St. shp.	LEBANON	1,485.98	1,157.73	246.0	37.4	22.4	1894	Philadelphia, Pa.	Philadelphia, Pa.
140424		St. s.	Lehigh	1,704.57	1,503.13	238.2	36.1	15.4	1880	Wyandotte, Mich.	Erie, Pa.
140520		St. s.	Leo	89.82	44.91	83.0	19.0	7.0	1882	Philadelphia, Pa.	Shieldsboro, Miss.
141027	K. G. N. S.	St. shp.	LEONA	3,328.50	2,330.64	311.0	46.2	29.3	1889	Chester, Pa.	New York, N. Y.
141143		St. s.	LR ROY BROOKS	41.04	25.27	75.0	14.6	7.0	1891	Toledo, Ohio	Sandusky, Ohio.
141041		St. s.	LELIAN	17.11	9.31	62.1	11.6	3.5	1889	New York, N. Y.	St. Augustine, Fla.
141095	K. F. J. D.	St. s.	LIVINGSTON	2,134.38	1,622.34	281.0	41.0	20.0	1889	Wyandotte, Mich.	Detroit, Mich.
141316		St. p.	LIZ	35.37	33.61	62.1	13.1	3.6	1893	Pittsburg, Pa.	New York, N. Y.
140399		St. p.	Lone Star	1,618.93	1,428.71	281.0	38.1	20.2	1875	Wilmington, Del.	Boston, Mass.
141270		St. p.	Long Beach	518.51	360.41	150.5	32.0	10.5	1880	do.	New York, N. Y.
15040		St. s.	Long Island	409.13	225.17	132.5	28.0	9.8	1893	Philadelphia, Pa.	Greenport, N. Y.
15680		St. s.	Lookout	25.21	12.01	51.6	13.6	6.8	1862	Camden, N. J.	Philadelphia, Pa.
15347	J. C. M. W.	St. p.	Louise	1,023.20	718.66	231.7	33.0	8.8	1864	Wilmington, Del.	Camden, N. J.
140427		St. s.	Louis	105.01	59.76	84.5	20.0	7.4	1880	Camden, N. J.	Galveston, Tex.
140320	J. T. P. M.	St. shp.	Louisiana	2,819.45	1,855.41	320.0	39.0	14.9	1879	Chester, Pa.	New York, N. Y.
15660		St. s.	Lucy	116.44	76.36	108.7	20.3	7.2	1872	Norfolk, Va.	Norfolk, Va.
<b>M.</b>											
00792		St. s.	M. D. Carrington	64.01	32.61	67.0	16.0	8.6	1875	Buffalo, N. Y.	Duluth, Minn.
18474		St. s.	McCormick	23.27	11.64	61.0	13.6	6.2	1867	do.	Detroit, Mich.

† Composite.

## LIST OF IRON AND STEEL VESSELS OF THE UNITED STATES—Continued.

Official No.	Signal letters.	Rig or class.	Name of vessel.	Gross tonnage.	Net tonnage.	Length.	Breadth.	Depth.	When built.	Where built.	Home port (where permanent document issued).
92006	K. L. D. C.	St. s.	Mackinaw	2,578.11	2,005.85	270.0	41.9	24.0	1890	West Bay City, Mich.	New York, N. Y.
92017	.....	St. p.	MADRID	698.08	494.69	164.0	38.0	8.5	1869	Wilmington, Del.	Baltimore, Md.
92154	.....	St. s.	MAHONING	2,189.93	1,744.77	274.0	40.2	23.2	1892	Wyandotte, Mich.	Erie, Pa.
92049	.....	St. p.	MAHON	2,890.32	2,545.69	174.0	30.6	13.3	1888	Wilmington, Del.	New York, N. Y.
92091	K. L. D. B.	St. s.	MAINE	2,395.07	1,505.37	302.7	44.0	17.5	1891	do	Providence, R. I.
17175	.....	St. s.	Major Brewster	65.13	32.57	82.0	19.0	7.5	1857	Baltimore, Md.	Baltimore, Md.
17524	.....	St. s.	Major Roybold	530.73	426.23	201.3	30.3	7.2	1853	Wilmington, Del.	Budgeton, N. J.
92677	.....	St. s.	MALTA	2,297.48	2,132.40	292.0	40.2	19.6	1895	Chicago, Ill.	Cleveland, Ohio.
92678	.....	St. s.	Mamie Coyle	44.50	22.25	69.0	15.0	7.2	1870	Chester, Pa.	New Orleans, La.
91934	.....	St. p.	Mammoth	104.69	66.82	107.9	17.5	6.3	1884	Newburg, N. Y.	Jacksonville, Fla.
92676	.....	St. s.	MANATI	41.24	20.62	69.2	12.6	4.5	1894	Sparrows Point, Md.	Boston, Mass.
92677	.....	St. s.	Manhattan	2,132.85	1,611.29	291.0	41.9	20.0	1889	Wyandotte, Mich.	Milwaukee, Wis.
91704	.....	St. p.	Manhattan Beach	650.33	436.64	152.0	32.5	12.2	1884	Newburg, N. Y.	New York, N. Y.
92511	.....	St. s.	MANTOU	2,944.62	2,391.55	274.7	42.2	20.8	1893	Chicago, Ill.	Chicago, Ill.
92519	.....	St. s.	MANGOLA	2,325.99	1,875.86	282.4	40.3	21.2	1890	Cleveland, Ohio.	Cleveland, Ohio.
91969	K. H. Q. V.	St. s.	Mantua	681.93	468.79	196.0	28.0	9.0	1867	Wilmington, Del.	New York, N. Y.
92678	.....	St. s.	MARCA	2,257.48	1,832.40	302.0	40.2	19.6	1895	Chicago, Ill.	Cleveland, Ohio.
92583	.....	St. s.	MARINA	27.07	13.54	45.8	14.0	6.9	1891	Cleveland, Ohio.	do.
92578	.....	St. s.	MARINA ERBE	2,431.71	1,992.03	292.0	40.2	20.8	1891	Chicago, Ill.	do.
10759	.....	St. p.	MARION	371.73	371.73	178.0	28.0	5.0	1873	Cincinnati, Ohio	Pittsburg, Pa.
92579	.....	St. s.	MARION	63.58	31.29	77.7	17.4	8.1	1879	Baltimore, Md.	Baltimore, Md.
125750	K. B. G. T.	St. s. shp.	Maryssa	3,158.23	1,929.10	314.0	41.0	17.3	1893	Philadelphia, Pa.	San Francisco, Cal.
91448	.....	St. s.	MARYSSA	2,841.32	2,306.78	331.1	45.2	20.3	1892	Cleveland, Ohio.	Cleveland, Ohio.
92169	.....	St. s.	MARYSKA	2,335.99	1,835.86	282.4	40.3	21.2	1890	do	do.
92459	.....	St. s.	MARYTANA	2,957.02	2,429.95	330.0	45.2	20.3	1892	Chicago, Ill.	do.
92152	K. G. V. D.	St. s.	Marysville	278.39	139.20	117.2	23.0	15.7	1890	Camden, N. J.	Philadelphia, Pa.
17111	.....	St. s.	Martha Stevens	330.54	250.48	149.8	22.8	7.6	1862	Wilmington, Del.	do.
92191	.....	St. s.	MARUHA	2,311.01	1,836.35	290.6	40.3	21.1	1890	Cleveland, Ohio.	Cleveland, Ohio.
91978	.....	St. s.	Mary Louisa	87.39	83.63	86.2	19.2	9.2	1871	Philadelphia, Pa.	Cleveland, Ohio.
91423	.....	St. s.	Mary Welsh	129.90	92.43	102.5	20.4	10.6	1882	Camden, N. J.	Pensacola, Fla.
92136	.....	St. p.	Maryland	859.52	542.83	238.0	38.0	13.0	1890	Wilmington, Del.	Mobile, Ala.
92296	.....	St. s.	MARYLAND	2,419.04	1,992.03	316.4	42.0	20.4	1890	Wyandotte, Mich.	New Haven, Conn.
92136	.....	St. s.	MASABA	2,431.71	1,992.03	292.0	40.2	20.8	1891	Chicago, Ill.	Milwaukee, Wis.
91772	.....	St. s.	Mascotte	137.93	91.03	103.0	22.0	7.7	1885	Wyandotte, Mich.	Cleveland, Ohio.
91848	K. D. G. Q.	St. s. shp.	Mascotte	884.09	520.43	195.5	30.0	19.6	1885	Philadelphia, Pa.	New Haven, Conn.
92204	.....	St. s.	MATOA	2,311.01	1,836.35	290.6	40.3	21.1	1890	Cleveland, Ohio.	Cleveland, Ohio.
92539	.....	St. s.	MAUCH CHANK	642.38	496.59	145.0	32.0	14.4	1893	Wilmington, Del.	New York, N. Y.
92533	.....	St. s.	MAUD H	74.08	38.06	73.4	18.2	8.8	1893	Baltimore, Md.	Baltimore, Md.
91056	.....	St. s.	Maud Wilford	57.17	28.59	76.0	16.5	7.0	1878	Pittsburg, Pa.	Pittsburg, Pa.
92171	K. H. B. S.	St. s. shp.	MAVERICK	1,561.21	1,118.35	240.0	36.2	24.0	1890	Baltimore, Md.	New York, N. Y.
92631	K. M. F. C.	Shp.	May Flint	3,427.85	3,287.80	351.8	42.9	16.2	1880	Dumbarton, Scotland.	do.
92145	.....	St. s.	Media	103.73	61.87	83.0	19.6	8.2	1889	Philadelphia, Pa.	Perth Amboy, N. J.
85639	.....	St. s.	Mercedes	67.15	93.58	79.0	18.0	7.6	1881	Camden, N. J.	New York, N. Y.
91969	.....	St. s.	Mercer	150.45	75.23	93.6	20.2	10.0	1888	do.	do.
91694	.....	St. p.	Merchant	405.58	344.83	147.7	29.6	5.4	1878	Wilmington, Del.	Charleston, S. C.
92544	.....	St. s.	MERIDA	3,261.44	2,609.83	360.0	45.0	20.8	1893	West Bay City, Mich.	Detroit, Mich.
91313	.....	St. s.	Meteor	95.57	55.59	92.5	18.6	8.5	1881	Wilmington, Del.	Wilmington, Del.
91527	.....	St. s.	Meteor	423.76	330.80	162.0	23.0	6.7	1883	Philadelphia, Pa.	Baltimore, Md.
91652	.....	St. p.	Michigan Central	1,522.00	999.72	263.3	45.6	15.3	1884	Wyandotte, Mich.	Detroit, Mich.
91154	K. C. N. P.	Slp. y.	Michief	43.82	41.63	61.5	19.9	5.9	1879	Wilmington, Del.	New York, N. Y.
92252	.....	St. s.	MINKOLA	2,438.21	1,891.71	275.1	37.9	19.4	1887	Sunderland, England.	San Francisco, Cal.
92343	K. J. P. D.	Slp. y.	Mineola	23.19	23.94	52.0	13.5	9.6	1891	South Boston, Mass.	New York, N. Y.
91822	.....	St. s.	Minerva	38.05	19.03	57.0	15.0	6.0	1882	Philadelphia, Pa.	Philadelphia, Pa.
90113	.....	St. s.	Minnie	20.32	10.16	48.9	13.0	5.6	1869	do.	do.
92529	.....	St. s.	MOHLAWE	2,357.64	1,616.68	292.9	41.7	23.0	1893	Wyandotte, Mich.	Buffalo, N. Y.
91960	.....	St. p.	MONTECLAIR	1,095.95	901.06	218.5	35.4	13.8	1886	Newburg, N. Y.	New York, N. Y.
92022	K. F. G. R.	St. s.	Monmouth	1,440.34	981.41	260.5	35.1	14.0	1888	Philadelphia, Pa.	do.
92259	.....	St. p.	MONTEAUX	1,087.82	838.90	196.0	37.4	14.1	1890	Newburg, N. Y.	do.
92294	.....	St. p.	Montauk	570.94	449.47	175.0	31.0	9.6	1891	Wilmington, Del.	Sag Harbor, N. Y.
92100	K. J. R. H.	Yw. y.	Monticello	33.02	31.37	59.0	15.2	8.8	1889	City Island, N. Y.	New York, N. Y.
17651	J. C. N. B.	St. p.	Morgan	994.31	537.18	219.9	33.1	16.6	1865	Wilmington, Del.	New Orleans, La.
90884	J. V. W. M.	Slp. shp.	Morgan City	2,289.54	1,765.94	281.0	38.0	20.1	1876	do.	do.
91813	.....	St. p.	Musconetcong	846.38	618.02	197.6	35.3	13.1	1885	Newburg, N. Y.	New York, N. Y.
N.											
130560	K. H. M. V.	St. s.	N and W 1	811.47	155.74	125.0	25.0	14.7	1890	Camden, N. J.	Philadelphia, Pa.
130512	K. H. S. B.	St. s.	N and W 2	811.47	155.74	125.0	25.0	14.7	1890	do.	do.
130625	.....	St. s.	N. M. Jones	54.68	17.34	83.0	17.0	5.7	1871	Pittsburg, Pa.	Memphis, Tenn.
128349	.....	St. s.	N. Y. Central Ltg. Co., No. 9	103.81	51.91	85.9	20.3	9.1	1884	Philadelphia, Pa.	New York, N. Y.
100415	.....	St. s.	N. Y. Central Ltg. Co., No. 10	77.04	38.52	79.2	18.9	5.6	1896	Camden, N. J.	do.
151515	.....	St. s.	N. Y. Central Ltg. Co., No. 12	103.24	51.62	82.0	19.5	9.5	1897	do.	do.
130525	.....	St. s.	N. Y. Central Ltg. Co., No. 13	103.24	51.62	82.0	19.5	9.5	1897	do.	do.
130531	.....	St. s.	N. Y. Central Ltg. Co., No. 17	147.06	73.53	90.0	22.5	10.4	1891	Newburg, N. Y.	do.
130531	.....	St. s.	N. Y. Central Ltg. Co., No. 18	103.58	51.79	80.0	20.0	9.4	1891	do.	do.
130210	J. W. V. M.	St. s. shp.	Nacoochee	2,800.00	1,905.24	286.0	40.7	15.8	1882	Chester, Pa.	Savannah, Ga.
130219	J. V. W. B.	St. y.	Namouns	616.29	308.15	219.4	25.4	18.0	1889	Newburg, N. Y.	New York, N. Y.
130620	K. L. P. R.	Slp. y.	NAVAGOR	112.20	107.54	103.6	22.3	16.2	1889	Bristol, R. I.	Newport, R. I.

† Composite.

## LIST OF IRON AND STEEL VESSELS OF THE UNITED STATES—Continued.

Official No.	Signal letters.	Rig or class.	Name of vessel.	Gross tonnage.	Net tonnage.	Length.	Breadth.	Depth.	When built.	Where built.	Home port (where permanent document issued).
						Feet.	Feet.	Feet.			
130380	K. D. V. B.	St. y.	NEAIRA	141.39	78.97	115.4	20.0	9.0	1887	Marcus Hook, Pa.	New York, N. Y.
157148	.....	St. s.	Nelley Keyser	42.22	21.11	63.7	11.9	6.0	1885	New Orleans, La.	Pensacola, Fla.
130162	.....	St. s.	Nellie	61.21	57.64	74.0	17.6	8.2	1879	Camden, N. J.	Do.
130307	.....	St. s.	Nellie	147.35	124.38	95.0	30.0	7.5	1884	Wilmington, Del.	New York, N. Y.
130114	.....	St. s.	Nellie Brown	56.37	56.37	75.0	17.5	6.0	1878	Pittsburg, Pa.	Memphis, Tenn.
18092	.....	St. s.	Nellie Cotton	37.68	20.56	63.9	14.6	7.6	1867	Buffalo, N. Y.	Duluth, Minn.
130155	.....	St. s.	Neptune	145.62	84.68	106.4	20.0	6.7	1879	Philadelphia, Pa.	New Orleans, La.
130511	K. H. R. M.	St. s. hp.	Neptuno	880.95	563.40	217.0	27.2	20.8	1873	Sunderland, England	New York, N. Y.
130644	.....	St. s.	NETHERLANDS	1,129.29	680.22	190.6	43.0	16.5	1893	Newburg, N. Y.	Do.
130510	K. H. Q. R.	St. s.	Neuse	720.18	487.04	200.0	31.0	11.0	1890	Wilmington, Del.	Wilmington, Del.
130055	.....	St. s.	New Berne	482.64	344.52	178.5	24.9	9.0	1875	Chester, Pa.	New York, N. Y.
130262	.....	St. p.	Newburg	1,053.92	797.00	193.5	36.0	13.3	1883	Newburg, N. Y.	Do.
130350	K. D. J. Q.	St. s.	Newburg	1,033.57	741.22	200.0	32.0	11.0	1886	Philadelphia, Pa.	Albany, N. Y.
130581	K. L. F. C.	St. s.	NEW HAMPSHIRE	2,395.07	1,505.37	302.7	44.0	17.5	1892	Wilmington, Del.	Providence, R. I.
130179	J. T. V. P.	St. s. hp.	Newport	2,735.24	1,806.24	326.0	38.2	23.9	1880	Chester, Pa.	New York, N. Y.
130450	.....	St. s.	Newport	74.26	37.13	88.0	19.0	9.0	1889	Wilmington, Del.	Perth Amboy, N. J.
130098	.....	St. s.	NEWPORT NEWS	1,535.27	1,043.99	263.0	46.0	14.1	1895	Newport News, Va.	Washington, D. C.
18720	J. L. S. C.	St. s. hp.	New Orleans	1,564.26	1,017.20	249.3	33.0	24.4	1872	Wilmington, Del.	New York, N. Y.
130170	.....	St. p.	Newtown	460.47	327.29	143.0	32.0	9.5	1879	.....	Do.
130043	J. R. F. G.	St. s. hp.	New York	2,589.91	2,111.20	281.0	38.1	20.2	1875	.....	Do.
130373	K. D. T. H.	St. p.	NEW YORK	1,552.52	1,091.89	301.0	40.2	11.1	1887	.....	Do.
130450	K. G. N. Q.	St. s.	New York	785.24	497.82	207.5	31.1	12.4	1889	.....	Philadelphia, Pa.
130602	.....	St. p.	New York	898.32	537.76	175.0	36.6	13.3	1892	.....	New York, N. Y.
130610	K. L. P. B.	St. s. hp.	NEW YORK	10,802.61	6,317.56	517.0	63.3	22.0	1888	Clydebank, Scotland	Do.
130098	J. S. H. T.	St. s. hp.	Niagara	2,265.28	1,687.60	275.0	38.0	23.2	1877	Chester, Pa.	Do.
87270	.....	Barge.	No. 5, S. O. Co., of New York	159.14	159.14	84.5	28.0	7.8	1889	Brooklyn, N. Y.	Do.
130328	K. C. V. S.	St. s.	Norfolk	211.83	105.92	116.3	23.0	12.0	1885	Wilmington, Del.	Philadelphia, Pa.
130526	K. J. C. V.	St. s.	Norfolk	1,248.78	697.11	246.0	46.0	15.5	1891	.....	Washington, D. C.
130057	J. W. Q. T.	St. s.	North America	289.59	144.80	130.0	28.2	14.0	1876	Camden, N. J.	Philadelphia, Pa.
130090	.....	S. s. hp.	NORTH LAND	4,244.00	2,339.78	358.5	44.0	23.2	1895	Cleveland, Ohio	Marquette, Mich.
130435	.....	St. s.	NORTH STAR	2,476.35	1,885.14	299.5	40.8	21.6	1889	.....	Do.
130661	.....	St. s.	NORTH WEST	4,244.00	2,339.78	358.5	44.0	23.2	1894	.....	Do.
130419	.....	St. s.	NORTH WIND	2,476.35	1,885.14	299.5	40.8	21.6	1888	.....	Do.
130420	.....	St. s.	NORTHERN KING	2,476.35	1,885.14	299.5	40.8	21.6	1888	.....	Do.
130407	.....	St. s.	NORTHERN LIGHT	2,476.35	1,885.14	299.5	40.8	21.6	1888	.....	Do.
130436	.....	St. s.	NORTHERN QUEEN	2,476.35	1,885.14	299.5	40.8	21.6	1889	.....	Do.
130437	.....	St. s.	NORTHERN WAVE	2,476.35	1,885.14	299.5	40.8	21.6	1889	.....	Do.
130672	K. M. B. J.	St. s.	NOTTINGHAM	408.88	204.44	128.5	27.3	17.1	1891	Camden, N. J.	New York, N. Y.
130306	K. C. P. S.	St. y.	NOURMAHAL	745.20	372.60	235.0	29.0	18.5	1884	Wilmington, Del.	Do.
130369	K. D. S. M.	St. s. hp.	Nueces	3,367.15	2,465.47	328.0	44.2	21.2	1887	Chester, Pa.	Do.
<b>O.</b>											
155011	.....	St. p.	O. and C. R. R. Ferry Co. No. 2	414.82	255.92	123.2	31.5	9.9	1879	East Portland, Oreg.	Portland, Oreg.
155105	K. D. P. F.	St. s.	Ocean King	201.84	100.92	109.0	21.0	12.5	1884	Philadelphia, Pa.	New York, N. Y.
19084	.....	St. s.	Octorara	335.82	816.68	153.9	22.9	8.1	1859	.....	Philadelphia, Pa.
19378	J. L. V. S.	St. s. hp.	Ohio	3,391.74	2,521.76	543.0	43.0	24.9	1873	.....	New York, N. Y.
155147	.....	St. p.	Ohio	867.99	557.98	174.0	36.6	13.3	1887	Wilmington, Del.	Do.
19350	J. L. K. N.	St. s. hp.	Old Dominion	2,222.65	1,775.56	255.5	42.5	20.7	1872	.....	Do.
155122	.....	St. p.	Old Point Comfort	643.99	450.67	176.0	31.0	10.1	1886	.....	Philadelphia, Pa.
155138	K. D. Q. R.	St. s. hp.	Olivette	1,611.42	1,104.90	274.3	35.2	11.9	1887	Philadelphia, Pa.	New Haven, Conn.
156089	.....	St. p.	Olympian	1,419.90	1,083.20	281.5	40.0	12.5	1883	Wilmington, Del.	Portland, Oreg.
53249	.....	Barge.	101	455.71	437.78	191.0	21.1	12.7	1888	Duluth, Minn.	Buffalo, N. Y.
53265	.....	Barge.	102	1,192.20	1,132.56	253.0	36.1	18.8	1889	.....	Do.
53256	.....	Barge.	103	1,192.20	1,132.56	253.0	36.1	18.8	1889	.....	Do.
53257	.....	Barge.	104	1,295.44	1,230.69	276.5	36.1	18.9	1890	.....	Do.
53258	.....	Barge.	105	1,295.44	1,230.69	276.5	36.1	18.9	1890	.....	Do.
53260	.....	Barge.	107	1,295.44	1,230.69	276.5	36.1	18.9	1891	.....	Do.
53265	.....	Barge.	109	1,227.86	1,167.57	265.0	36.0	22.0	1891	Superior, Wis.	Do.
53266	.....	Barge.	110	1,227.86	1,167.57	265.0	36.0	22.0	1891	.....	Do.
53287	.....	Barge.	111	1,227.86	1,167.57	265.0	36.0	22.0	1891	.....	Do.
53268	.....	Barge.	115	1,169.11	1,110.66	256.0	36.1	18.9	1891	West Superior, Wis.	Do.
53269	.....	Barge.	116	1,169.11	1,110.66	256.0	36.1	18.9	1891	.....	Do.
53271	.....	Barge.	117	1,310.82	1,265.92	285.0	36.0	22.0	1891	.....	Do.
53272	.....	Barge.	118	1,310.82	1,265.92	285.0	36.0	22.0	1891	.....	Do.
53273	.....	Barge.	126	1,128.41	1,083.51	264.0	36.0	22.0	1892	Superior, Wis.	Do.
53274	.....	Barge.	127	1,128.41	1,083.51	264.0	36.0	22.0	1892	.....	Do.
53276	.....	Barge.	129	1,310.82	1,265.92	292.0	36.0	22.0	1893	.....	Do.
53277	.....	Barge.	130	1,310.82	1,265.92	292.0	36.0	22.0	1893	.....	Do.
53278	.....	Barge.	131	1,310.82	1,265.92	292.0	36.0	22.0	1893	.....	Do.
53279	.....	Barge.	132	1,310.82	1,265.92	292.0	36.0	22.0	1893	.....	Do.
53280	.....	Barge.	133	1,310.82	1,265.92	292.0	36.0	22.0	1893	.....	Do.
53281	.....	Barge.	134	1,310.82	1,265.92	292.0	36.0	22.0	1893	.....	Do.
53284	K. B. N. D.	St. y.	Onaida	141.88	71.29	135.6	26.6	16.0	1888	Chester, Pa.	New York, N. Y.
155252	K. L. W. C.	St. s. hp.	Onaida	997.97	782.74	263.8	33.9	15.6	1886	Leith, Scotland	Do.
155048	.....	St. s.	Onoko	2,164.43	1,683.20	367.3	35.8	20.7	1882	Cleveland, Ohio	Cleveland, Ohio.
155123	.....	St. p.	Orange	1,068.87	801.98	218.5	35.4	18.3	1898	Newburg, N. Y.	New York, N. Y.

† Whale back (steel).

## LIST OF IRON AND STEEL VESSELS OF THE UNITED STATES—Continued.

Official No.	Signal letters.	Rig or class.	Name of vessel.	Gross tonnage.	Net tonnage.	Length.	Breadth.	Depth.	When built.	Where built.	Home port (where permanent document issues).
19485	J. S. T. Q.	St. shp.	Oregon	2,335.38	1,642.28	283.0	37.4	23.4	1878	Chester, Pa.	Portland, Oreg.
185121	.....	St. p.	Oregon	831.97	540.03	171.0	36.7	13.4	1885	Wilmington, Del.	New York, N. Y.
185152	K. F. C. D.	St. a.	Orion	1,786.53	1,169.04	261.5	38.4	23.5	1888	..... do .....	Boston, Mass.
184446	.....	St. y.	Orizaba	76.73	49.88	94.6	13.4	6.8	1875	Buffalo, N. Y.	Buffalo, N. Y.
185177	K. G. V. M.	St. shp.	ORIZABA	3,496.83	2,334.44	324.2	43.2	22.0	1889	Chester, Pa.	New York, N. Y.
185099	.....	St. p.	Oswego	1,055.35	824.75	193.5	36.0	13.3	1883	Newburg, N. Y.	Do
185368	.....	St. a.	OVERBROOK	179.17	89.59	104.2	24.4	11.2	1894	Philadelphia, Pa.	Perth Amboy, N. J.
185163	.....	St. a.	Owego	2,611.98	1,940.02	325.7	41.2	14.6	1888	Buffalo, N. Y.	Buffalo, N. Y.
185199	.....	Slp. y.	Owenee	24.90	23.66	54.8	13.4	9.5	1891	Boston, Mass.	Boston, Mass.
<b>P.</b>											
186575	.....	St. a.	P. H. Wise	111.88	55.69	84.5	19.0	9.6	1892	Philadelphia, Pa.	New York, N. Y.
186556	.....	St. a.	PADDY MILES	33.13	16.57	52.5	14.1	8.0	1891	Buffalo, N. Y.	Buffalo, N. Y.
19539	.....	St. a.	Pacific	48.50	27.18	73.8	15.9	6.6	1860	Philadelphia, Pa.	Baltimore, Md.
186017	K. L. P. C.	St. shp.	PABIA	10,794.86	6,288.98	517.0	63.3	22.0	1889	Clydebank, Scotland	New York, N. Y.
186405	K. D. V. H.	St. shp.	Parthian	1,683.17	1,090.25	237.8	38.0	16.5	1887	Wilmington, Del.	Boston, Mass.
186478	.....	St. a.	PARKS FOSTER	1,729.69	1,475.42	262.0	39.0	18.2	1889	Cleveland, Ohio	Chicago, Ill.
186898	.....	St. a.	PATFINDER	2,434.80	1,761.76	540.0	42.0	25.0	1892	Superior, Wis.	Cleveland, Ohio.
186652	.....	St. p.	PATROL	235.21	117.61	135.3	23.0	10.1	1894	Sparrows Point, Md.	New York, N. Y.
186263	.....	St. p.	Pauppeck	820.75	627.39	199.0	35.2	12.8	1882	Newburg, N. Y.	Do
20412	.....	St. p.	Peerless	298.97	186.77	140.0	32.6	8.6	1872	Wilmington, Del.	Camden, N. J.
186371	K. D. J. T.	St. y.	Peerless	227.60	113.80	146.7	22.0	11.9	1886	Philadelphia, Pa.	New York, N. Y.
186377	.....	St. s.	Peerless	89.96	44.98	82.7	18.0	9.2	1880	Camden, N. J.	Baltimore, Md.
186214	J. V. H. K.	St. p.	Peonius	847.88	579.47	211.6	32.0	10.6	1881	Philadelphia, Pa.	New York, N. Y.
24738	J. M. Q. L.	St. shp.	Pennsylvania	3,166.15	2,497.10	343.0	43.0	24.9	1873	..... do .....	Do
23469	.....	St. p.	Pennsylvania	430.50	298.50	136.0	29.0	8.0	1874	Wilmington, Del.	Camden, N. J.
186565	.....	St. s.	PENNSWOOD	150.26	78.13	101.8	21.8	11.3	1882	Sparrows Point, Md.	Baltimore, Md.
186213	J. V. G. W.	St. p.	Persesus	847.88	579.47	211.6	32.0	10.6	1881	Philadelphia, Pa.	New York, N. Y.
186595	K. L. J. D.	St. shp.	PEAU	3,528.44	2,539.57	336.0	45.9	27.6	1892	San Francisco, Cal.	New York, N. Y.
186218	.....	St. s.	Petro	16.53	11.02	51.0	12.4	3.9	1891	New York, N. Y.	Do
80993	.....	St. a.	Philadelphia	87.69	43.85	82.2	18.0	8.1	1883	Philadelphia, Pa.	Wilmington, Del.
186344	K. C. W. D.	St. shp.	Philadelphia	2,520.25	1,900.22	309.0	45.0	20.6	1885	..... do .....	Wilmington, Del.
186491	.....	St. s.	PILS	35.28	17.64	58.4	14.4	7.5	1889	Buffalo, N. Y.	Buffalo, N. Y.
186491	.....	St. s.	PILS	5.24	4.35	44.4	16.7	3.3	1895	Alton, Ill.	St. Louis, Mo.
186472	.....	St. s.	PILS	89.69	49.85	88.5	18.0	11.0	1891	Buffalo, N. Y.	New York, N. Y.
186480	.....	St. p.	PILSBROFT	1,065.10	873.18	196.0	37.4	14.1	1889	Newburg, N. Y.	Do
186480	K. H. D. V.	St. p.	Pilgrim	3,483.66	2,512.90	372.0	50.0	15.6	1882	Chester, Pa.	Fall River, Mass.
186480	K. M. B. R.	St. y.	PILGRIM	98.58	58.98	104.3	23.0	6.7	1893	Wilmington, Del.	Marquette, Mich.
186587	.....	St. s.	PILSBACH	2,234.49	1,571.65	320.0	42.0	25.0	1882	Superior, Wis.	Marquette, Mich.
186551	.....	St. s.	Pinner's Point	63.16	34.74	67.2	16.5	7.4	1891	Philadelphia, Pa.	Philadelphia, Pa.
186132	.....	St. s.	Pioneer	160.96	60.43	107.0	21.0	13.0	1878	..... do .....	Port Townsend, Wash.
186352	.....	Slp.	Pioneer	43.20	41.04	57.0	21.0	4.6	1885	Marcus Hook, Pa.	Philadelphia, Pa.
186898	.....	St. s.	PIONEER	1,123.63	774.82	226.5	35.2	14.2	1892	Detroit, Mich.	Marquette, Mich.
186502	K. H. Q. S.	St. p.	Plymouth	8,770.89	2,280.13	352.0	50.4	18.6	1890	Chester, Pa.	Fall River, Mass.
186604	.....	St. a.	Plymouth	973.26	186.63	126.2	26.2	15.2	1892	Philadelphia, Pa.	New York, N. Y.
186454	.....	St. a.	Pocahontas	94.23	47.12	82.7	19.6	9.4	1888	Camden, N. J.	Norfolk, Va.
186828	.....	St. p.	POCAHONTAS	814.01	541.15	195.0	33.0	11.0	1893	Wilmington, Del.	Richmond, Va.
186516	.....	St. p.	Pocomoke	656.61	492.81	170.0	33.0	9.6	1891	..... do .....	Baltimore, Md.
186859	.....	St. a.	POKANOKET	319.67	254.78	151.2	29.0	8.7	1894	Brooklyn, N. Y.	Philadelphia, Pa.
189444	K. F. H. C.	St. a.	Pouona	1,264.08	911.79	225.0	33.5	16.0	1888	San Francisco, Cal.	Portland, Oreg.
186476	.....	St. s.	PONTIAC	2,298.36	1,788.45	300.0	41.0	12.4	1889	Cleveland, Ohio	Marquette, Mich.
186375	.....	St. s.	Portsmouth	214.36	107.18	116.3	23.0	12.0	1886	Wilmington, Del.	Philadelphia, Pa.
186672	K. M. B. D.	St. a.	POTOMAC	743.46	688.88	176.8	35.8	11.0	1894	..... do .....	Do
186990	J. Q. M. F.	St. shp.	Pottsville	1,283.00	910.39	248.4	37.1	18.3	1874	..... do .....	Do
186413	K. D. W. C.	St. s.	PREMIER	1,080.53	602.05	209.0	42.0	12.9	1887	San Francisco, Cal.	Portland, Oreg.
186363	K. D. H. P.	Sch. y.	Priscilla	75.77	71.90	85.7	22.6	8.8	1885	Wilmington, Del.	Cleveland, Ohio.
186666	K. L. W. J.	St. p.	PRISCILLA	5,292.27	1,673.37	425.8	52.3	18.3	1894	Chester, Pa.	Fall River, Mass.
20494	J. Q. B. P.	St. shp.	Professor Morse	1,625.82	698.15	250.0	28.3	21.2	1866	Port Glasgow, Scotland	Shieldsboro, Minn.
186410	K. F. C. N.	St. shp.	Professor	1,919.13	1,445.23	265.5	36.0	16.5	1885	Sunderland, England	New York, N. Y.
186050	.....	St. a.	Professor	158.43	79.22	117.6	23.0	9.7	1875	Wilmington, Del.	Detroit, Mich.
186255	.....	St. a.	Protector	98.97	49.49	92.2	20.0	9.8	1882	Camden, N. J.	Philadelphia, Pa.
186074	.....	St. a.	Pulsaki	15.17	7.59	50.3	11.0	3.0	.....	Bought of United States	Richmond, Va.
186471	K. G. J. Q.	St. p.	Puritan	4,583.86	3,075.24	403.5	52.5	18.1	1889	Chester, Pa.	Fall River, Mass.
<b>Q.</b>											
20587	J. V. W. G.	St. shp.	Queen	2,727.80	1,672.15	331.2	38.5	21.2	1882	Philadelphia, Pa.	San Francisco, Cal.
20593	.....	St. p.	Queen of the Lakes	153.24	138.12	108.0	19.0	5.7	1872	Wyandotte, Mich.	Grand Haven, Mich.
<b>R.</b>											
110460	K. G. S. R.	St. y.	Radha	194.91	87.46	142.6	20.0	8.7	1881	Newburg, N. Y.	New York, N. Y.
110738	K. M. G. P.	St. y.	RAMONA	57.07	23.54	95.0	13.5	7.4	1896	..... do .....	Marquette, Mich.
21903	.....	Sch.	Rattlesnake	396.26	368.45	170.9	29.6	12.4	1869	Chester, Pa.	Philadelphia, Pa.
110156	J. N. W. R.	St. shp.	Reading	1,263.00	910.38	248.4	37.1	18.3	1874	Philadelphia, Pa.	Do
110232	.....	St. a.	Rebecca	39.44	19.72	67.6	14.0	6.7	1874	Camden, N. J.	Do
110477	.....	St. a.	Record	58.72	18.23	68.4	17.8	8.0	1894	Cleveland, Ohio	Duluth, Minn.

†Composite.



## LIST OF IRON AND STEEL VESSELS OF THE UNITED STATES—Continued.

Official No.	Signal letters.	Rig or class.	Name of vessel.	Gross tonnage.	Net tonnage.	Length.	Breadth.	Depth.	W. h. a. built.	Where built.	Home port (where permanent document issues).
						Feet.	Feet.	Feet.			
110624	K. C. H. N.	Sch.	Red Wing	437.12	415.26	130.4	33.2	11.7	1884	Philadelphia, Pa.	Philadelphia, Pa.
110987	.....	St. s.	Rafuon	33.25	23.00	51.2	15.0	6.9	1892	Wilmington, Del.	New York, N. Y.
110948	.....	St. s.	Reals	91.06	45.83	75.5	19.5	8.6	1891	Camden, N. J.	Savannah, Ga.
110916	.....	Sch.	Regulator	847.83	827.40	172.7	36.0	17.5	1869	Chester, Pa.	Pensacola, Fla.
110585	.....	St. s.	Reliance	96.40	62.94	90.4	19.0	7.5	1881	Wilmington, Del.	Beaufort, S. C.
110878	.....	St. s.	RELIANCE	59.56	47.08	95.0	20.2	10.9	1890	Dubuque, Iowa	St. Louis, Mo.
110555	K. C. S. M.	St. s.	Relief	204.27	102.14	112.0	22.5	12.6	1884	Philadelphia, Pa.	San Francisco, Cal.
110886	.....	St. s.	Relief	218.61	112.36	112.7	23.0	12.1	1891	do	Norfolk, Va.
110332	.....	St. p.	Republic	1,285.02	978.15	272.9	37.0	10.8	1878	Wilmington, Del.	Philadelphia, Pa.
110865	.....	St. s.	REPUBLIC	2,316.38	1,877.73	291.8	40.2	21.2	1890	Cleveland, Ohio	Marquette, Mich.
110248	.....	St. s.	Restless	53.62	29.81	75.0	16.0	6.0	1887	New Orleans, La.	New Orleans, La.
110729	K. D. Q. T.	St. y.	Restless	104.87	52.44	115.6	16.0	8.5	1887	Marcus Hook, Pa.	Rochester, N. Y.
110971	K. L. G. F.	St. s.	RICHARD PROCK	2,906.18	1,819.42	303.3	48.0	17.8	1882	Wilmington, Del.	New Haven, Conn.
21591	H. W. Q. G.	St. p.	Richard Stockton	1,048.14	870.88	255.0	30.7	8.2	1852	do	Philadelphia, Pa.
21532	.....	St. s.	Richard Willing	351.73	291.82	105.5	30.0	8.5	1873	Philadelphia, Pa.	do
110086	J. M. R. W.	St. s. shp.	Richmond	1,437.06	1,101.71	206.0	36.0	21.6	1873	Wilmington, Del.	New York, N. Y.
110303	J. S. D. V.	St. s. shp.	Rio Grande	2,556.29	2,047.82	289.5	39.2	21.6	1876	Chester, Pa.	do
110588	.....	St. s.	Riverside	425.59	41.49	83.5	17.5	5.5	1883	Philadelphia, Pa.	Philadelphia, Pa.
21980	.....	St. s.	Roanoke	2,354.36	263.67	164.6	27.0	9.3	1871	Wilmington, Del.	Chicago, Ill.
110515	J. V. T. N.	St. s. shp.	Roanoke	2,354.36	1,654.64	267.0	40.5	18.4	1882	Chester, Pa.	New York, N. Y.
110450	.....	St. p.	Robert Garrett	337.80	373.64	125.7	42.6	10.8	1881	Baltimore, Md.	Baltimore, Md.
110780	.....	St. p.	ROBERT GARRETT	1,592.72	1,124.80	225.2	61.0	14.0	1888	do	New York, N. Y.
110536	.....	St. s.	Robert H. Cook	1,592.72	78.81	102.0	21.0	9.6	1882	Buffalo, N. Y.	Plattsburg, N. Y.
110787	.....	St. s.	ROBERT H. KATHBUN	199.83	69.82	121.6	26.4	11.2	1888	Newburg, N. Y.	Portsmouth, N. H.
110660	.....	St. s.	Robert S. Bradley	121.90	60.05	83.0	20.0	10.4	1892	Camden, N. J.	Boston, Mass.
110389	.....	St. p.	Rockaway	520.83	361.73	150.0	32.0	10.5	1879	Wilmington, Del.	New York, N. Y.
110932	.....	St. s.	ROMAN	2,348.43	1,875.23	296.2	40.4	21.1	1891	Cleveland, Ohio	Cleveland, Ohio
110012	.....	St. s.	Rosa	156.21	135.00	128.5	22.1	5.1	1870	Wilmington, Del.	New York, N. Y.
110874	K. H. P. F.	St. p.	Rover	995.28	538.53	210.4	42.4	14.3	1881	Glasgow, Scotland	New York, N. Y.
110003	K. J. F. G.	St. s.	Russia	1,501.77	1,334.57	231.7	35.7	13.3	1872	Buffalo, N. Y.	Shiloh, Miss.
110891	.....	St. p.	Ruth	89.85	53.10	81.0	26.4	4.0	1888	Conway, S. C.	Buffalo, N. Y.
			S.								
116044	K. M. C. D.	St. s.	S. Oteri	948.49	580.21	224.8	31.3	15.8	1881	Middlesboro, England	Shiloh, Miss.
116066	.....	St. s.	S. A. McCaulley	92.86	46.43	81.7	19.0	8.7	1885	Philadelphia, Pa.	Philadelphia, Pa.
116340	.....	St. s.	S. C. Reynolds	1,895.66	1,604.30	255.0	40.1	21.5	1890	Buffalo, N. Y.	Detroit, Mich.
116358	.....	St. s.	S. C. SCHENCK	126.86	63.43	90.6	21.0	10.9	1890	do	Toledo, Ohio
116568	.....	St. s.	S. S. CURRY	3,260.01	2,602.24	360.0	45.0	20.8	1893	Bay City, Mich.	Cleveland, Ohio
116193	.....	Sch.	S. O. Co. No. 55	323.71	323.71	125.0	30.0	10.0	1891	Superior, Wis.	New York, N. Y.
116190	.....	Barge.	S. O. Co. of N. Y., No. 56	598.36	569.83	162.1	30.1	14.4	1888	Chester, Pa.	do
116528	.....	Barge.	S. O. Co. of N. Y., No. 57	1,381.18	1,310.14	241.5	37.0	18.0	1892	do	do
116599	K. L. T. B.	Sch.	S. O. Co. of N. Y., No. 58	1,683.98	1,609.52	249.0	37.0	20.0	1893	do	do
116666	.....	Sch.	S. O. Co. No. 75	763.82	780.22	170.0	33.0	17.6	1895	West Superior, Wis.	Chicago, Ill.
116667	.....	Sch.	S. O. Co. No. 76	793.42	780.22	170.0	33.0	17.0	1895	do	do
57940	.....	Barge.	S. O. Co. No. 77	342.41	332.73	143.2	22.8	11.1	1895	Elizabeth, N. J.	New York, N. Y.
115937	.....	St. p.	Saccharine	218.01	218.01	145.7	33.9	4.8	1883	New Orleans, La.	New Orleans, La.
116007	.....	St. p.	Sag Harbor	630.32	436.64	152.1	32.5	12.2	1884	Newburg, N. Y.	New York, N. Y.
116308	.....	St. p.	St. AUGUSTINE	131.64	73.94	110.0	24.0	4.0	1890	Wilmington, Del.	do
115633	J. T. D. Q.	St. p.	St. Johns	1,098.84	637.03	250.0	38.0	12.5	1878	do	do
116069	H. S. P. T.	St. s. shp.	St. Louis	11,629.21	5,893.73	535.5	63.0	26.8	1895	Philadelphia, Pa.	do
116249	.....	St. p.	St. LUCIE	165.22	105.45	122.0	24.0	4.2	1888	Wilmington, Del.	do
115423	J. R. L. Q.	St. s. shp.	St. Paul	960.18	678.22	197.8	31.0	15.1	1875	Philadelphia, Pa.	San Francisco, Cal.
116304	.....	St. p.	St. SEBASTIAN	219.37	133.02	130.0	24.0	4.2	1889	Wilmington, Del.	New York, N. Y.
57932	.....	Barge.	SACAMORE	1,601.40	1,557.31	308.0	38.0	24.0	1892	Superior, Wis.	Cleveland, Ohio
116240	K. G. B. N.	St. s.	Saginaw	1,835.33	1,420.27	238.0	34.3	17.1	1883	Barrow, England	New York, N. Y.
115791	.....	St. s.	Samson	159.84	79.62	108.0	22.1	10.6	1881	Camden, N. J.	Baltimore, Md.
116484	.....	St. s.	SAMUEL MATHUR	1,713.00	1,318.30	308.0	38.0	24.0	1892	West Superior, Wis.	Buffalo, N. Y.
116195	.....	St. s.	SAMUEL MITCHELL	2,277.60	1,879.72	292.8	43.4	20.1	1892	Cleveland, Ohio	Cleveland, Ohio
116342	K. H. M. T.	St. s. shp.	San Benito	3,788.94	2,810.67	340.0	41.2	17.7	1884	Port Glasgow, Scotland	San Francisco, Cal.
115873	J. W. L. B.	St. s. shp.	San Blas	2,075.00	1,496.50	283.0	37.0	21.0	1882	Chester, Pa.	New York, N. Y.
115845	J. W. D. V.	St. s. shp.	San José	2,080.72	1,538.28	283.0	37.0	21.0	1882	do	do
115863	J. W. H. L.	St. s. shp.	San Juan	2,076.14	1,496.46	283.0	37.0	21.0	1882	do	do
115811	J. V. S. F.	St. s. shp.	SAN MARCOE	2,839.29	2,187.66	317.8	39.5	21.4	1881	do	do
116264	.....	St. s.	Sandy Hook	1,558.81	987.79	260.5	37.1	14.3	1889	Wilmington, Del.	do
115870	K. C. D. R.	St. s. shp.	Santa Rosa	2,416.78	1,335.60	326.5	40.9	20.7	1884	Chester, Pa.	San Francisco, Cal.
115602	J. T. K. B.	St. s. shp.	Santiago	2,358.78	1,695.64	263.0	39.0	22.4	1879	do	New York, N. Y.
115766	.....	St. p.	Santiago	188.35	168.35	131.0	26.6	5.9	1881	St. Louis, Mo.	Brownsville, Tex.
116338	K. H. J. W.	St. s. shp.	Santuit	1,337.75	863.48	246.5	29.3	17.4	1873	Dumbarton, Scotland	Boston, Mass.
116079	.....	St. s.	Sarah A. Jenks	350.48	219.06	128.0	26.0	8.6	1885	Linwood, Pa.	New York, N. Y.
116118	.....	St. s.	SAHANAC	2,669.47	1,939.26	290.0	40.8	15.6	1890	Cleveland, Ohio	Buffalo, N. Y.
115630	J. T. D. P.	St. s. shp.	Saratoga	2,820.12	1,973.40	298.0	38.6	23.5	1878	Chester, Pa.	New York, N. Y.
116349	.....	St. p.	Sassafras	403.29	329.07	151.0	46.0	8.0	1892	Baltimore, Md.	Baltimore, Md.
116361	K. H. P. S.	St. s. shp.	Saturn	2,298.13	1,817.19	275.0	40.0	26.5	1890	Wilmington, Del.	Boston, Mass.
116376	.....	St. s.	SAKON	2,348.43	1,875.23	296.2	40.4	21.0	1890	Cleveland, Ohio	Cleveland, Ohio
116326	.....	St. s.	SCHUYLKILL	2,205.53	1,819.96	274.8	40.4	15.3	1892	do	Erie, Pa.
116235	K. J. F. H.	St. s. shp.	SCHANON	2,015.71	1,595.04	260.0	39.2	21.0	1888	do	Buffalo, N. Y.
116500	.....	St. s.	Scranon	800.10	150.95	123.0	36.0	14.4	1892	Camden, N. J.	New York, N. Y.

## LIST OF IRON AND STEEL VESSELS OF THE UNITED STATES—Continued.

Official No.	Signal letters.	Rig or class.	Name of vessel.	Gross tonnage.	Net tonnage.	Length.	Breadth.	Depth.	When built.	Where built.	Home port (where permanent document issues).
<b>T.</b>											
115448	J. Q. R. K.	St. s.	Seaboard	662.07	563.18	184.5	28.7	12.3	1874	Wilmington, Del.	Baltimore, Md.
116210	K. F. G. C.	Sch. y.	Sea Fox	101.75	96.67	96.5	23.0	12.0	1888	do.	Boston, Mass.
116013	K. C. R. H.	St. s.	Sea Lion	185.53	92.77	107.0	22.0	13.0	1884	Camden, N. J.	San Francisco, Cal.
24770	K. H. L. T.	St. s.	Sea Wall	34.92	18.94	65.7	14.2	5.2	1867	Richmond, Va.	Baltimore, Md.
116355		St. s.	SEGURANCE	4,033.24	2,866.34	321.3	45.3	17.4	1890	Chester, Pa.	New York, N. Y.
116373		St. s.	SELWIN EDDY	2,846.14	2,164.11	343.0	42.2	21.6	1893	Wyandotte, Mich.	Port Huron, Mich.
116382		St. s.	Seminole	78.78	39.69	77.5	18.5	9.1	1871	Philadelphia, Pa.	Galveston, Tex.
116132	K. D. N. S.	St. s.	Senneca	2,556.73	1,966.67	264.0	43.0	18.8	1886	do.	New York, N. Y.
116029	K. C. V. D.	St. s.	Seneca	2,720.42	1,911.91	271.5	46.0	16.4	1884	Chester, Pa.	do.
116277		St. s.	SKRKA	2,669.47	1,939.26	290.0	40.8	13.6	1889	Cleveland, Ohio	Buffalo, N. Y.
115917		St. s.	SHAUGHRAUN	45.00	22.50	66.0	15.4	8.0	1883	Buffalo, N. Y.	do.
116107	K. G. T. Q.	St. y.	SHAUGHRAUN	109.01	55.02	120.0	17.9	9.8	1867	Boston, Mass.	New York, N. Y.
116137	K. D. P. J.	St. s.	Shawmut	1,624.84	1,160.05	259.0	36.0	18.8	1879	Sunderland, England	Boston, Mass.
116107		St. p.	Shoher Island	648.02	484.49	176.0	31.0	10.0	1856	Wilmington, Del.	Sag Harbor, N. Y.
115774		St. p.	Sirius	993.31	711.66	229.0	32.5	11.1	1881	Chester, Pa.	New York, N. Y.
116141		St. s.	Soumers N. Smith	52.78	26.39	66.6	16.0	7.2	1867	Philadelphia, Pa.	Rockland, Me.
116028		St. p.	Southampton	675.97	483.85	170.8	33.5	10.6	1869	Wilmington, Del.	New York, N. Y.
116146		St. p.	South Brooklyn	728.37	543.08	173.2	34.4	12.1	1887	Newburg, N. Y.	do.
116340	K. D. G. V.	St. s.	South Portland	623.25	428.30	185.2	29.0	16.2	1883	Grangemouth, England	do.
116305		St. s.	Spalpeen	29.17	14.58	46.5	13.6	6.4	1889	Buffalo, N. Y.	Buffalo, N. Y.
115951	K. B. R. J.	St. s.	SPARTAN	1,566.42	1,104.42	222.5	37.9	16.5	1883	Wilmington, Del.	Boston, Mass.
116104		St. s.	SPOKANE	2,356.56	1,974.67	311.8	30.2	20.3	1886	Cleveland, Ohio	Cleveland, Ohio
115182		St. s.	Sport	45.00	22.50	59.7	14.0	9.0	1873	Wyandotte, Mich.	Grand Haven, Mich.
116231		St. s.	SQUANTUM	248.01	181.66	112.7	23.8	7.8	1888	Newburg, N. Y.	Providence, R. I.
116250		St. s.	STAR	82.13	62.56	68.0	18.4	5.8	1894	Jacksonville, Fla.	Jacksonville, Fla.
116057	K. D. C. S.	St. s.	Starbuck	2,157.46	1,548.41	266.5	36.5	20.4	1881	Sunderland, England	New York, N. Y.
115599		St. s.	Starline	33.21	16.61	53.7	14.5	7.3	1878	Philadelphia, Pa.	do.
115645	J. T. G. P.	St. s.	State of California	2,266.03	1,260.06	300.0	38.6	24.4	1879	do.	San Francisco, Cal.
126150	K. C. B. Q.	St. p.	State of New York	807.89	564.62	263.0	32.4	19.5	1883	Wyandotte, Mich.	Cleveland, Ohio
115608	J. T. Q. C.	St. p.	State of Ohio	1,221.98	917.29	225.2	32.4	13.3	1880	do.	do.
118228	J. N. W. S.	St. s.	State of Texas	1,736.35	1,327.77	243.5	36.0	20.7	1874	Chester, Pa.	New York, N. Y.
118744		St. s.	Stella	80.23	40.12	83.7	18.2	8.5	1880	Camden, N. J.	Pensacola, Fla.
116343	K. H. N. M.	St. s.	SHILLWATER	1,019.62	569.81	195.0	29.0	21.0	1883	Glasgow, Scotland	New Orleans, La.
115822		St. s.	Storm King	182.93	91.47	169.6	21.0	11.8	1882	Philadelphia, Pa.	Boston, Mass.
115713	K. J. D. L.	St. y.	Stranger	247.40	123.70	173.5	23.0	11.0	1880	do.	New York, N. Y.
23471		St. p.	Sue	688.84	569.20	175.1	27.0	9.9	1867	Wilmington, Del.	Baltimore, Md.
116332	K. H. F. V.	St. y.	SULTANA	390.40	229.89	161.1	28.0	16.2	1890	Brooklyn, N. Y.	New York, N. Y.
115789		St. s.	Susie Hazard	98.95	60.98	97.0	19.1	8.4	1881	St. Louis, Mo.	St. Louis, Mo.
116128	K. D. V. P.	St. y.	SUSQUEHANNA	2,781.80	2,347.38	302.5	40.0	16.0	1886	Buffalo, N. Y.	Erie, Pa.
116059		St. y.	SUSQUEHANNA	231.32	116.66	158.5	22.0	11.4	1887	Wilmington, Del.	New York, N. Y.
116025		St. s.	Sybil	110.25	58.52	108.0	17.0	8.6	1885	Marcus Hook, Pa.	Philadelphia, Pa.
145551	K. E. S. P.	Shp.	SYRACUSE	1,917.79	1,677.80	267.0	38.5	15.8	1884	Wyandotte, Mich.	Buffalo, N. Y.
145682		St. p.	T. F. Oakes	1,986.59	1,890.76	264.6	42.2	23.4	1883	Philadelphia, Pa.	New York, N. Y.
145682		St. p.	Tacoma	1,302.03	1,311.81	344.0	42.0	11.7	1884	Portland, Oreg.	do.
145620	J. W. N. G.	St. s.	Tallahassee	2,677.41	1,890.00	280.0	46.7	15.8	1882	Chester, Pa.	Savannah, Ga.
166331	K. C. V. Q.	St. s.	Tampico	124.95	67.47	103.0	21.0	10.0	1885	Camden, N. J.	Boston, Mass.
145649		St. p.	Tangier	600.89	489.31	169.9	29.0	8.8	1875	Wilmington, Del.	Baltimore, Md.
130081		St. s.	Tarpon	449.00	281.87	159.9	26.0	7.2	1887	do.	New Haven, Conn.
135829		St. s.	Taurus	328.04	114.02	116.6	22.0	12.7	1885	Philadelphia, Pa.	Boston, Mass.
145244		St. s.	Taurus	45.28	27.78	64.5	17.0	6.5	1881	Wilmington, Del.	Wilmington, Del.
145233	J. V. H. Q.	St. p.	Taurus	016.55	624.04	226.3	32.0	11.2	1881	Philadelphia, Pa.	New York, N. Y.
145535		St. p.	Texas	899.32	548.09	175.1	30.6	13.3	1890	Wilmington, Del.	do.
130516		St. p.	THE NEW YORKER	243.37	121.69	112.5	26.2	11.6	1890	New York, N. Y.	do.
145439		St. s.	Theosus	58.03	29.01	70.0	16.5	8.8	1886	Buffalo, N. Y.	Cairo, Ill.
145173		St. p.	Thomas Clyde	625.73	510.83	212.0	31.0	7.0	1878	Wilmington, Del.	Wilmington, Del.
145631		St. s.	THOMAS MAYTHAM	2,329.75	1,972.83	288.0	41.3	21.3	1892	South Chicago, Ill.	Buffalo, N. Y.
145634		St. p.	THOMAS PICKLES	237.32	237.32	125.0	53.0	7.0	1892	Jeffersonville, Ind.	New Orleans, La.
145616		St. s.	THOMAS WILSON	1,713.00	1,318.39	308.0	38.0	24.0	1892	West Superior, Wis.	Buffalo, N. Y.
145349		St. s.	Thomas A. Bain	87.69	43.85	83.2	19.0	8.1	1883	Philadelphia, Pa.	Norfolk, Va.
24748		St. p.	Thomas A. Morgan	430.60	274.77	195.8	27.6	8.8	1854	Wilmington, Del.	Philadelphia, Pa.
145641		St. s.	THOMAS P. FOWLER	160.87	80.44	97.5	24.0	11.0	1893	Newburg, N. Y.	Albany, N. Y.
145511	E. F. J. G.	St. y.	Thos. W. Palmer	2,134.36	1,622.44	281.0	41.0	20.0	1889	Wyandotte, Mich.	Detroit, Mich.
145202		St. y.	Tillie	201.32	100.66	164.9	18.5	9.9	1880	Newburg, N. Y.	New York, N. Y.
145333	K. B. J. D.	Shp.	Tillie E. Starbuck	2,032.88	1,931.24	257.1	42.5	23.1	1883	Chester, Pa.	do.
145405		St. s.	Tioga	2,085.16	1,744.24	285.0	38.2	14.0	1885	Buffalo, N. Y.	Buffalo, N. Y.
145074		St. s.	TITANIA	73.43	48.67	98.0	14.0	5.8	1875	do.	do.
145678		St. p.	TIVOLI	104.42	509.88	175.5	53.9	9.4	1894	Sparrows Point, Md.	Baltimore, Md.
23000	H. R. M. Q.	St. p.	Tolchester	671.57	542.80	211.7	29.0	9.6	1866	Chester, Pa.	New York, N. Y.
145624		Shp. y.	TOMAHAWK	27.14	35.79	47.8	12.0	9.6	1889	City Island, N. Y.	Marblehead, Mass.
24895		St. s.	Transfer	101.38	59.58	99.0	19.5	8.1	1872	Wilmington, Del.	Baltimore, Md.
145503		St. p.	TRANSFER	1,511.12	1,060.45	265.0	73.2	12.2	1888	Cleveland, Ohio	Detroit, Mich.
145167		St. s.	Transfer No. 1	136.16	88.08	94.0	21.2	10.4	1878	Philadelphia, Pa.	New Haven, Conn.
145218		St. s.	Transfer No. 2	101.13	50.57	92.3	21.0	8.8	1880	do.	do.
145226		St. s.	Transfer No. 3	130.51	85.26	92.7	22.0	10.0	1886	do.	do.
145226		St. s.	Transfer No. 4	102.78	51.38	92.3	21.0	8.8	1880	do.	do.

† Composite.

## LIST OF IRON AND STEEL VESSELS OF THE UNITED STATES—Continued.

Official No.	Signal-letters.	Rig or class.	Name of vessel.	Gross tonnage.	Net tonnage.	Length.	Breadth.	Depth.	When built.	Where built.	Home port (where permanent document issues).
						Feet.	Feet.	Feet.			
145475		St. s.	Transfer No. 5	142.08	71.04	91.0	20.0	9.5	1888	Wilmington, Del.	New Haven, Conn.
145476		St. s.	Transfer No. 6	142.08	71.04	91.0	20.0	9.5	1888	do.	Do.
145581		St. s.	Transfer No. 7	129.69	64.85	90.1	22.2	10.5	1891	Elizabeth, N. J.	Do.
145585		St. s.	Transfer No. 8	131.23	65.62	90.1	22.2	10.5	1891	do.	Do.
145587		St. s.	Transfer No. 9	196.84	98.42	101.7	29.0	10.9	1891	do.	Do.
130444	K. G. L. D.	St. s.	Transfer No. 10	217.78	108.89	114.0	23.6	11.0	1889	Wilmington, Del.	Do.
145381		St. s.	Transit	113.95	56.98	91.0	20.0	8.2	1881	Philadelphia, Pa.	Philadelphia, Pa.
145042		St. p.	Transport	318.60	226.91	115.0	26.5	9.8	1875	do.	Albany, N. Y.
145211		St. p.	Transport	1,594.93	797.47	251.1	45.9	14.0	1880	Wyandotte, Mich.	Detroit, Mich.
145686		St. s.	TRENTON	85.40	74.14	92.6	16.7	5.2	1894	Philadelphia, Pa.	Philadelphia, Pa.
590169		Barge.	TRINIDAD SUGAR CO. No. 1	84.24	84.24	84.3	23.9	3.5	1894	Sparrows Point, Md.	Boston, Mass.
59460		Barge.	TRINIDAD SUGAR CO. No. 2	84.20	84.20	84.3	23.7	3.5	1894	do.	Do.
59457		Barge.	TRINIDAD SUGAR CO. No. 3	97.63	97.63	100.0	24.7	4.4	1894	do.	Do.
59458		Barge.	TRINIDAD SUGAR CO. No. 4	97.44	97.44	100.0	23.7	4.4	1894	do.	Do.
145603		St. y.	TROUBADOUR	15.50	15.50	74.1	10.0	4.0	1893	Pittsburg, Pa.	Pittsburg, Pa.
145626	K. L. J. W.	St. s.	TRUANT	100.38	50.19	126.0	17.8	10.0	1892	Bristol, R. I.	Detroit, Mich.
145543		St. s.	TUSCARORA	2,386.01	1,679.56	291.4	40.4	22.0	1890	Cleveland, Ohio	Buffalo, N. Y.
24788		St. p.	Twilight	406.93	371.76	173.0	27.4	6.9	1868	Wilmington, Del.	Philadelphia, Pa.
59439		Barge.	201	664.95	331.71	182.2	32.2	16.6	1890	Brooklyn, N. Y.	Buffalo, N. Y.
59443		Barge.	202	665.18	339.28	182.2	32.2	16.6	1890	do.	Do.
<b>U.</b>											
25242	J. V. K. F.	St. shp.	Umatilla	3,069.76	2,168.37	310.0	40.6	30.9	1881	Chester, Pa.	Portland, Oreg.
4250	H. D. F. M.	St. s.	Underwriter	327.22	163.61	120.8	26.1	14.8	1863	Philadelphia, Pa.	Boston, Mass.
25239	H. D. F. M.	St. s.	Underwriter	170.68	85.34	112.7	22.0	11.3	1881	Camden, N. J.	New Orleans, La.
25270	K. M. F. R.	St. y.	UNGUOWA	159.92	79.96	123.3	20.1	11.9	1888	Boston, Mass.	Hartford, Conn.
25281	K. J. P. F.	St. y.	UTOWANA	414.33	266.63	155.0	27.5	16.8	1891	Philadelphia, Pa.	New York, N. Y.
<b>V.</b>											
25998	J. V. T. S.	St. shp.	Valencia	1,598.40	1,197.56	252.7	34.0	19.7	1882	do.	Wilmington, Del.
161693		St. p.	VALLEY CITY	263.86	220.60	143.6	29.2	5.2	1892	Toledo, Ohio	Toledo, Ohio
161677		St. s.	VANGUARD	80.94	40.47	81.0	17.2	9.0	1885	Pittsburg, Pa.	Pittsburg, Pa.
161705		St. s.	VEGA	2,143.57	1,734.82	301.2	36.5	21.1	1893	Cleveland, Ohio	Cleveland, Ohio
161610	K. G. S. M.	St. shp.	Venezuela	2,842.90	2,037.49	303.6	40.2	20.5	1889	Philadelphia, Pa.	Wilmington, Del.
161750		St. p.	Vermont	810.29	660.06	156.0	36.6	13.3	1895	Chester, Pa.	Philadelphia, Pa.
25952		St. y.	Victor	14.26	10.78	74.0	10.0	3.7	1878	Wilmington, Del.	New York, N. Y.
161643	K. H. S. N.	St. shp.	VIGILANCIA	4,115.00	2,931.28	321.8	45.2	16.5	1890	Chester, Pa.	Do.
83762		St. s.	Vigilant	177.29	88.65	107.0	21.0	12.6	1883	Philadelphia, Pa.	San Francisco, Cal.
161710	K. L. R. G.	St. p.	VIGILANT	144.77	137.54	103.9	26.4	16.1	1893	Bristol, R. I.	New York, N. Y.
161737		St. s.	VIGILANT	159.38	85.42	123.4	24.0	7.4	1894	Newburg, N. Y.	Savannah, Ga.
161521		St. y.	Viking	141.38	71.39	125.6	20.6	10.4	1883	Chester, Pa.	New York, N. Y.
25900		St. p.	Vindex	36.86	35.02	63.0	17.4	8.0	1871	do.	Cincinnati, Ohio
25668		St. s.	Virginia	59.22	29.61	70.5	21.0	5.5	1859	Philadelphia, Pa.	Philadelphia, Pa.
25955		St. p.	Virginia	990.21	665.67	251.0	34.7	7.9	1879	Wilmington, Del.	Baltimore, Md.
161054		St. s.	VIRGINIA	1,606.66	978.68	269.2	38.3	12.8	1891	Cleveland, Ohio	Milwaukee, Wis.
161595		St. s.	Virginia Day	187.45	129.17	100.0	20.6	6.0	1888	Wilmington, Del.	New York, N. Y.
161685		St. s.	VISITOR	70.11	37.16	80.8	20.0	6.4	1892	Detroit, Mich.	Sandusky, Ohio
110275		St. s.	Volanta	32.86	24.33	82.0	11.1	5.9	1875	Buffalo, N. Y.	Chicago, Ill.
161574		St. s.	Volunteer	97.38	48.68	85.0	20.1	8.0	1887	Philadelphia, Pa.	Baltimore, Md.
161637	K. H. M. W.	Sch. y.	VOLUNTEER	116.60	110.77	100.9	23.4	11.0	1887	Wilmington, Del.	Boston, Mass.
161745	K. M. B. S.	St. shp.	Volusia	1,033.00	651.60	210.0	29.0	14.5	1871	Middle-boro, England	Philadelphia, Pa.
161610		St. s.	VULCAN	1,769.08	1,366.72	260.0	38.0	19.5	1889	Cleveland, Ohio	Cleveland, Ohio
<b>W.</b>											
81391		St. s.	W. B. Morley	1,747.80	1,565.05	240.0	42.5	20.9	1892	Marine City, Mich.	Sandusky, Ohio
80028		St. s.	W. F. Taylor	63.08	31.54	62.0	13.0	7.6	1867	Richmond, Va.	Norfolk, Va.
81403		St. s.	W. G. WILMOT	150.30	76.90	99.0	23.3	11.0	1892	West Bay City, Mich.	New Orleans, La.
81982		St. s.	W. H. GILBERT	2,200.30	2,200.45	328.0	42.5	20.5	1892	do.	Detroit, Mich.
80796		St. s.	W. M. Wood	58.27	29.14	74.0	17.0	7.3	1880	Philadelphia, Pa.	New Orleans, La.
81340	K. L. S. J.	St. y.	WADENA	246.77	151.42	158.8	20.8	11.0	1861	Cleveland, Ohio	New York, N. Y.
81005		St. p.	Wakefield	571.05	465.58	160.8	28.1	8.6	1885	Wilmington, Del.	Washington, D. C.
80839	J. V. L. P.	St. shp.	Walla Walla	3,069.76	2,168.37	310.0	40.6	30.3	1881	Chester, Pa.	Portland, Oreg.
81231		St. y.	Walter	50.60	27.30	80.6	14.9	7.2	1887	Buffalo, N. Y.	Buffalo, N. Y.
81456	K. L. T. G.	St. s.	WALTER A. LUCKENBACH	283.69	141.85	119.8	25.8	14.8	1893	Camden, N. J.	New York, N. Y.
81076	K. D. C. Q.	St. y.	WANDA	111.27	55.64	128.5	16.0	10.3	1885	Greenpoint, N. Y.	Philadelphia, Pa.
81597		St. y.	WAPITI	83.82	57.00	100.2	13.2	5.8	1895	West Bay City, Mich.	Port Huron, Mich.
81373		St. s.	WASHBURN	2,234.49	1,571.66	220.0	42.0	25.0	1892	Superior, Wis.	Marquette, Mich.
81310	K. J. B. V.	St. s.	Washington	1,248.78	697.11	248.0	46.0	15.5	1891	Wilmington, Del.	Washington, D. C.
81386		St. s.	Washington	1,247.97	918.51	191.2	46.5	15.4	1891	Chester, Pa.	New York, N. Y.
81499	K. M. F. J.	St. shp.	WABTENAW	2,896.94	2,003.51	312.1	42.6	24.6	1887	West Hartlepool, England	Do.
15261	J. B. M. F.	St. p.	Waterbury	1,098.31	946.28	232.4	35.4	11.4	1867	Wilmington, Del.	Do.
80967		St. s.	Water Nymph	27.05	13.63	67.6	13.0	6.2	1881	San Francisco, Cal.	San Francisco, Cal.
26529		St. s.	Wave	80.68	80.68	74.5	18.2	8.0	1854	Philadelphia, Pa.	Philadelphia, Pa.
81324		St. s.	WAWATAM	1,856.44	1,526.60	266.0	38.3	19.6	1891	Cleveland, Ohio	Marquette, Mich.
60870		St. p.	Wenonah	489.00	317.33	145.9	36.0	7.8	1883	Wilmington, Del.	Camden, N. J.

†Steel and Tin bronze.

‡Composite.

Official No.	Signal letters.	Rig or class.	Name of vessel.	Gross tonnage.	Net tonnage.	Length.	Breadth.	Depth.	When built.	Where built.	Home port (where permanent document issued).
81473		St. y.	WEXONAR	10.00	10.00	65.0	8.0	3.0	1894	Pittsburg, Pa.	Pittsburg, Pa.
81161		St. p.	West Brooklyn	740.34	555.05	174.2	34.5	12.5	1887	Newburg, N. Y.	New York, N. Y.
81249		St. a.	Western Union	184.66	192.33	96.0	25.0	9.1	1889	Camden, N. J.	Do.
81230	K. J. W. N.	St. h.	West Point	1,213.72	1,168.69	220.0	38.7	22.3	1866	Glasgow, Scotland	Do.
80290		St. p.	Westover	455.81	305.96	165.0	28.0	12.0	1873	Wilmington, Del.	Milwaukee, Wis.
81299		St. p.	WHITEHALL	1,088.12	811.25	196.0	37.4	14.1	1890	Newburg, N. Y.	New York, N. Y.
80544		St. a.	White Water	61.06	30.53	78.0	18.4	7.3	1875	Camden, N. J.	New Orleans, La.
80173	J. K. N. C.	St. p.	Whitney	1,337.64	767.93	235.0	35.0	17.1	1871	Wilmington, Del.	Do.
81333	K. J. P. M.	St. y.	WILD DUCK	233.03	116.52	138.4	24.0	11.0	1891	Boston, Mass.	Boston, Mass.
80808	J. V. D. T.	St. shp.	Willamette	2,562.24	1,695.36	315.6	39.2	21.8	1881	Chester, Pa.	Portland, Oreg.
14416	K. B. H. T.	St. a.	Willamette Valley	967.32	742.69	205.0	34.0	16.4	1883	Wilmington, Del.	Do.
81059		St. a.	Wm. Chisholm	1,581.08	1,246.40	246.6	36.9	19.4	1884	Cleveland, Ohio	Cleveland, Ohio.
80436		St. a.	William Cramp	56.59	28.30	69.0	17.5	7.5	1877	Philadelphia, Pa.	Philadelphia, Pa.
80307	J. K. T. D.	St. shp.	William Crane	1,416.80	988.88	231.8	37.2	14.4	1871	Wilmington, Del.	Baltimore, Md.
86012	J. G. D. K.	St. shp.	William Lawrence	1,049.44	576.31	207.8	35.1	20.0	1869	East Boston, Mass.	Do.
81021		St. a.	William Schaubel, sr.	45.91	22.96	63.5	16.0	6.7	1881	Philadelphia, Pa.	New York, N. Y.
26661		St. a.	William Woodward	341.82	300.05	153.6	32.7	8.0	1890	do	Philadelphia, Pa.
81437		St. a.	William E. Doron	171.59	142.73	79.4	23.0	8.6	1893	do	Trenton, N. J.
81493	K. M. C. W.	St. a.	W. F. McCALLEY	149.14	74.57	90.0	21.0	11.2	1894	Camden, N. J.	Savannah, Ga.
81427		St. a.	WILLIAM H. GRAYWICK	1,818.27	2,202.90	328.0	42.5	20.5	1893	West Bay City, Mich.	Cleveland, Ohio.
80946		St. a.	William J. Keyser	97.88	48.94	92.4	19.5	8.5	1882	Philadelphia, Pa.	Pensacola, Fla.
80330		St. a.	Wm. M. Flanders	58.17	29.09	75.4	15.7	7.5	1872	East Boston, Mass.	Do.
81217		St. a.	Wm. P. Congdon	68.95	34.48	75.2	18.0	7.8	1889	Camden, N. J.	Georgetown, S. C.
80501		St. a.	Wm. S. Stokley	83.10	83.10	96.5	18.0	8.4	1875	Philadelphia, Pa.	Philadelphia, Pa.
80866		St. p.	William T. Hart	971.05	922.50	281.0	42.0	10.0	1881	do	Boston, Mass.
80437	J. P. R. T.	St. shp.	Williamsport	1,263.00	910.59	248.4	37.1	18.3	1874	do	Philadelphia, Pa.
80884		St. a.	Wilmington	1,161.55	110.09	122.7	22.5	6.7	1882	do	Wilmington, N. C.
80661		St. a.	Wisconsin	1,181.66	1,020.19	203.9	35.1	11.7	1881	Wyandotte, Mich.	Grand Haven, Mich.
81400		St. a.	WYANDOTTE	320.22	160.11	155.6	35.0	9.0	1892	do	Detroit, Mich.
80157	J. K. C. R.	St. p.	Wyanoke	2,067.62	1,659.95	238.0	39.5	21.4	1870	Wilmington, Del.	New York, N. Y.
81068		St. p.	Wyoming	833.05	541.11	171.0	36.7	13.4	1885	do	Do.
			<b>Y.</b>								
27331	K. D. W. S.	Sch. y.	YAMPA	176.31	161.80	121.0	27.0	13.3	1887	do	Do.
27690	K. L. V. M.	St. shp.	YORKTOWN	2,898.28	2,126.19	399.5	40.0	16.8	1894	Chester, Pa.	Do.
27649	K. H. S. F.	St. shp.	YUCATAN	3,525.14	2,317.29	336.2	43.2	22.3	1890	do	Do.
27647	K. J. S. L.	St. s.	YULU	346.65	208.00	132.0	27.0	8.2	1891	West Bay City, Mich.	Boston, Mass.
27655		St. s.	YUMA	2,104.98	1,828.71	322.8	42.2	18.9	1893	Cleveland, Ohio	Cleveland, Ohio.
27637	K. G. T. R.	St. shp.	YUMERI	3,496.83	2,332.22	356.2	43.2	22.3	1889	Chester, Pa.	New York, N. Y.
			<b>Z.</b>								
28101		St. a.	Zophar Mills	185.49	121.05	120.5	25.2	8.0	1882	Wilmington, Del.	Do.



# PART IV.

## ALPHABETICAL LIST

OF

### UNRIGGED MERCHANT VESSELS OF THE UNITED STATES.

(Steel vessels in small capitals, iron vessels in italics.)

Official No.	Class.	Name of vessel.	Gross tonnage.	Net tonnage.	When built.	Where built.	Home port (where permanent document issues).
<b>A.</b>							
29075	Barge	A	130.46	123.94	1887	Brooklyn, N. Y.	New York, N. Y.
29083	Scow	A	286.63	286.63	1879	Noank, Conn.	Do.
30050	Barge	A. C. H.	258.76	258.76	1890	Lake Charles, La.	Galveston, Tex.
22901	Canal boat	A. Crampton	111.60	106.02	1878	Moses Kill, N. Y.	Plattsburg, N. Y.
29574	do	A. Crane	61.75	58.66	1869	Fort Edward, N. Y.	Do.
30043	do	A. Hebritter	101.46	96.39	1891	Fort Ann, N. Y.	Do.
30044	do	A. B. Abbott	69.77	66.29	1878	Glens Falls, N. Y.	Albany, N. Y.
29751	Scow	A. B. Ensign	95.46	95.46	1872	Stony Point, N. Y.	New York, N. Y.
22826	Barge	A. B. Kellogg	155.73	147.95	1872	Jersey City, N. J.	Do.
28959	Canal boat	A. C. Hopson	102.42	97.30	1884	Oswell, Vt.	Burlington, Vt.
29871	do	A. C. Sawyer	105.50	100.23	1878	Dresden, N. Y.	Plattsburg, N. Y.
30045	do	A. C. Spaulding	116.85	111.01	1890	Moose Kill, N. Y.	Do.
30015	Barge	A. D. Hillyer	75.27	71.51	1863	Brooklyn, N. Y.	New York, N. Y.
30012	Canal boat	A. G. Perham	103.38	98.22	1889	Champlain, N. Y.	Plattsburg, N. Y.
29555	Barge	A. H. Lewis	155.38	142.65	1867	Athens, N. Y.	Albany, N. Y.
30013	Canal boat	A. H. Palmer	96.52	91.70	1889	Fort Ann, N. Y.	Plattsburg, N. Y.
105643	Barge	A. J. Whitney	70.75	65.53	1870	Middletown, Conn.	Philadelphia, Pa.
29749	do	A. K. Brookbank	733.47	733.47	1873	Cincinnati, Ohio	Pittsburg, Pa.
29843	do	A. L. Thompson	636.61	622.83	1875	Athens, N. Y.	New York, N. Y.
29956	Canal boat	A. M. Burdett	67.48	64.74	1884	Whitehall, N. Y.	Plattsburg, N. Y.
29495	do	A. M. Collins	64.74	64.74	1868	do	Do.
29987	do	A. N. Bedard	101.98	96.99	1888	do	Do.
29747	Barge	A. N. Briggs	140.06	135.06	1871	Salem, N. J.	Albany, N. Y.
29075	Canal boat	A. O. Bradner	93.94	89.25	1882	St. Albans, Vt.	Burlington, Vt.
29789	do	A. P. Robinson	85.19	80.93	1873	Ticonderoga, N. Y.	Plattsburg, N. Y.
30017	Barge	A. R. Kellogg	619.65	588.67	1882	Ludington, Mich.	Chicago, Ill.
30001	Canal boat	A. S. Chapin	139.74	132.76	1882	Lockport, N. Y.	Buffalo, N. Y.
29342	do	A. V. Sheldon	58.67	56.67	1869	Fort Ann, N. Y.	Plattsburg, N. Y.
30097	do	A. W. Baker	61.19	56.61	1888	Champlain, N. Y.	Do.
29095	do	A. W. Lamphere	61.88	61.83	1871	West Haven, Vt.	Do.
29085	Barge	A. Y. Newkirk	419.91	419.91	1883	Jersey City, N. J.	New York, N. Y.
29093	Canal boat	A. & G. Rathgeber	98.10	93.29	1878	Fort Ann, N. Y.	Plattsburg, N. Y.
30033	Barge	Abbie	189.50	189.50	1890	Lake Charles, La.	Galveston, Tex.
do	do	Abbie Clifford	451.30	428.70	1897	Stockton, Me.	Boston, Mass.
541	do	Abbie Pitman	159.95	151.96	1866	Chelsea, Mass.	New York, N. Y.
29545	Canal boat	Abbie E. Heustis	56.91	56.91	1860	Ticonderoga, N. Y.	Plattsburg, N. Y.
1769	Barge	Abby Dunn	209.11	206.60	1867	Thomaston, Me.	New York, N. Y.
29940	do	Abraham Drucker	178.45	178.45	1882	Washington, N. C.	Do.
669	do	Abraham Lincoln	52.51	49.89	1861	Wellsburg, N. Y.	Albany, N. Y.
29512	Barge	Abram Colcord	217.07	206.32	1869	New Baltimore, N. Y.	Do.
29911	do	Acms.	180.47	180.47	1879	Brooklyn, N. Y.	New York, N. Y.
106707	do	Acms.	45.90	43.61	1869	Buffalo City, N. C.	Buffalo, N. Y.
10004	Canal boat	Acorn	107.44	102.07	1879	Landingville, Pa.	Philadelphia, Pa.
30048	Barge	Active	186.03	176.73	1891	Brooklyn, N. Y.	New York, N. Y.
29974	do	Actor	111.80	111.80	1887	Wilmington, Del.	Do.
699	do	Ada	68.42	65.60	1862	Saybrook, Conn.	Do.
29738	do	Ada R. Vrooman	146.27	146.27	1872	Athens, N. Y.	Albany, N. Y.
29964	do	Adaline	148.48	141.06	1886	Rocky Hill, Conn.	Hartford, Conn.
29938	do	Adam Neldinger	457.86	449.67	1882	Rondout, N. Y.	New York, N. Y.
30018	Scow	Adamantine	212.97	202.99	1890	Perth Amboy, N. J.	Perth Amboy, N. J.
29123	Canal boat	Addie Yale	73.66	73.66	1867	Whitehall, N. Y.	Albany, N. Y.
29087	Barge	Addie and Carrie	198.48	188.58	1884	City Island, N. Y.	New York, N. Y.

## UNRIGGED MERCHANT VESSELS OF THE UNITED STATES—Continued.

Official No.	Class.	Name of vessel.	Gross tonnage.	Net tonnage.	When built.	Where built.	Home port (where permanent document issues).
688	Barge	Addison	82.12	78.02	1819	Coxsackie, N. Y.	New York, N. Y.
29924	Canal boat	Addison B. Colvin	97.77	92.88	1881	Fort Edward, N. Y.	Albany, N. Y.
685	Barge	Adelaide	56.09	53.29	1836	Haverstraw, N. Y.	New York, N. Y.
30014	do	Adelaide	196.24	196.24	1869	Jeffersonville, Ind.	St. Louis, Mo.
29991	do	Adelante	376.93	362.44	1882	Belfast, Me.	Perth Amboy, N. J.
29978	Scow	Adels	116.63	116.63	1887	Brooklyn, N. Y.	New York, N. Y.
30039	Canal boat	Adeline Pechette	109.01	103.56	1890	Northumberland, N. Y.	Plattsburg, N. Y.
762	Barge	Adeliza	150.29	142.78	1885	Tuckerton, N. J.	New York, N. Y.
29909	do	Admiral	202.72	198.59	1874	Wilmington, Del.	Perth Amboy, N. J.
29458	Canal boat	Adrian	131.12	115.07	1862	Athaca, N. Y.	New York, N. Y.
2708	Barge	Advance	434.01	418.39	1870	Ayatic, Conn.	Perth Amboy, N. J.
29844	do	Etna	125.41	119.33	1882	Gowanus Creek, N. Y.	New York, N. Y.
30021	Canal boat	Etna	128.52	122.10	1884	Fort Miller, N. Y.	Plattsburg, N. Y.
108242	Barge	Afton	232.47	230.35	1867	Parraboro, Nova Scotia	New London, Conn.
440	do	Agnes	93.83	80.83	1849	Ellsworth, Me.	New York, N. Y.
30023	Barge	Agostino C	487.69	463.31	1876	Lussino, Austria	Charleston, S. C.
30054	do	Atria	78.73	78.73	1893	Pine Island, Wis.	La Crosse, Wis.
29828	do	Ajax	158.18	148.79	1874	Brooklyn, N. Y.	New York, N. Y.
29970	Scow	Ajax	39.47	39.47	1886	Ogdensburg, N. Y.	Ogdensburg, N. Y.
30034	Barge	Akron	410.90	400.56	1890	Brooklyn, N. Y.	New York, N. Y.
30065	do	Alabama	180.56	171.53	1893	Bon Secour, Ala.	Mobile, Ala.
29522	do	Alanson A. Sumner	249.65	237.17	1869	New Baltimore, N. Y.	Albany, N. Y.
29874	Scow	Alaska	73.58	70.96	1877	Greenpoint, N. Y.	New York, N. Y.
20483	Canal boat	Albany	63.80	63.80	1868	Whitehall, N. Y.	Plattsburg, N. Y.
30069	Barge	Albany	659.47	634.25	1880	Noank, Conn.	New York, N. Y.
30028	do	Albatross	447.38	432.68	1890	Brooklyn, N. Y.	Do.
429	do	Albatross	433.65	414.30	1865	Bought of United States	Fall River, Mass.
29907	Canal boat	Albert Stewart	99.33	94.36	1877	North River, N. Y.	Plattsburg, N. Y.
29832	do	Albert J. Robinson	98.19	91.38	1875	Whitehall, N. Y.	Do.
325	Barge	Albion	99.39	94.42	1848	Waldoboro, Me.	New York, N. Y.
30050	Canal boat	Albion	219.32	212.03	1892	Elkton, Md.	Do.
29514	do	Albion N. Merchant	71.42	67.85	1869	Champlain, N. Y.	Plattsburg, N. Y.
30029	do	Alex Black	93.06	88.41	1890	Schuylersville, N. Y.	Albany, N. Y.
29558	Barge	Alexander H. Horton	161.92	153.83	1866	Athens, N. Y.	Do.
30042	Canal boat	Alexander MacDonald	105.22	99.96	1891	Whitehall, N. Y.	New York, N. Y.
29685	Barge	Alexandria	183.35	177.02	1887	Brooklyn, N. Y.	Plattsburg, N. Y.
29699	do	Alfred	171.84	171.84	1878	do	New York, N. Y.
29842	do	Alfred Barnore	506.71	568.35	1875	Athens, N. Y.	Plattsburg, N. Y.
30019	Canal boat	Alfred Bennett	101.39	99.33	1872	Tonawanda, N. Y.	Do.
29730	Barge	Alfred Korte	308.24	308.24	1870	Cincinnati, Ohio	Pittsburg, Pa.
29559	do	Alfred D. Cook	229.76	218.28	1870	New Baltimore, N. Y.	Albany, N. Y.
30049	do	Alfred J. Murray	256.08	243.26	1892	New Brunswick, N. J.	Norfolk, Va.
29787	do	Alfred W. Budlong	164.60	164.60	1873	New Baltimore, N. Y.	Albany, N. Y.
29768	do	Algonquin	781.30	781.30	1866	Brooklyn, N. Y.	Greenport, N. Y.
29937	do	Alice	260.02	247.02	1882	Rocky Hill, Conn.	Hartford, Conn.
30031	do	Alice	185.36	185.36	1882	Galveston, Tex.	Galveston, Tex.
30057	do	Alice	70.81	70.81	1893	La Crosse, Wis.	La Crosse, Wis.
30052	Canal boat	Alice Fallon	116.57	110.75	1891	Whitehall, N. Y.	Plattsburg, N. Y.
29969	Barge	Allan C. Churchhill	418.75	418.75	1883	Jersey City, N. J.	New York, N. Y.
29922	do	Allegheny	908.69	908.69	1880	Pittsburg, Pa.	Pittsburg, Pa.
29595	do	Allendale	513.58	543.58	1870	New York, N. Y.	New York, N. Y.
1484	do	Alliance	313.11	313.11	do	Bought of United States	Philadelphia, Pa.
29695	Scow	Alligator	107.12	101.77	1887	Savreille, N. J.	Perth Amboy, N. J.
29918	Barge	Allison White	269.80	263.89	1880	Wilmington, Del.	New York, N. Y.
95	do	Allston	141.19	134.13	1846	Bangor, Me.	Boston, Mass.
29978	Canal boat	Almer Pierce	128.05	121.65	1875	Syracuse, N. Y.	Buffalo, N. Y.
29918	Scow	Alpha	96.20	91.39	1880	Gowanus, N. Y.	New York, N. Y.
29927	Barge	Alpna	814.90	814.90	1881	Brooklyn, N. Y.	Newport News, Va.
29960	Canal boat	Alphonse Gravel	89.18	81.73	1884	Whitehall, N. Y.	Plattsburg, N. Y.
29817	Barge	Altona	164.82	156.58	1872	Brooklyn, N. Y.	New York, N. Y.
29342	Canal boat	Alvah Miller	88.77	93.84	1882	Fort Miller, N. Y.	Albany, N. Y.
29886	Barge	Amboy	110.67	105.14	1844	New York, N. Y.	New York, N. Y.
30002	do	Amelia	180.08	152.08	1888	Brooklyn, N. Y.	Do.
911	do	Amelia H. Leaming	174.04	165.34	1864	Dennisville, N. J.	Do.
29739	do	America	209.98	199.49	1872	Rondout, N. Y.	Do.
29986	do	America	159.30	151.34	1887	Schuykill Haven, Pa.	Do.
30026	do	American	12.23	12.23	1890	Havana, Ill.	St. Louis, Mo.
30037	do	American Eagle	234.88	223.14	1891	New Baltimore, N. Y.	Albany, N. Y.
29953	do	Amity	102.06	96.96	1884	Brooklyn, N. Y.	New York, N. Y.
108993	Scow	Amity	193.64	193.64	1893	Pensacola, Fla.	Pensacola, Fla.
30022	Canal boat	Amsterdam	200.52	193.19	1890	Elkton, Md.	New York, N. Y.
29906	Scow	Anchor Line Floating Derrick	193.38	193.38	1879	Brooklyn, N. Y.	Do.
29918	Barge	Anchor Line No. 2	692.19	692.19	1880	Jeffersonville, Ind.	St. Louis, Mo.
29965	Canal boat	Andrew Grant	104.88	99.64	1885	Fort Ann, N. Y.	Plattsburg, N. Y.
284	Barge	Andrew Jackson	1,096.90	1,084.29	1864	Boston, Mass.	Bath, Me.
29505	do	Andrew Walton	372.83	360.77	1869	Bangor, Mich.	Cleveland, Ohio.
29039	Canal boat	Andrew J. Taft	111.54	105.96	1881	Champlain, N. Y.	Plattsburg, N. Y.

a Formerly {  
   a bark Moses Kimball.  
   b Spanish bark Elias.  
   c Spanish bark Renom.  
   d Brazilian bark Adelante.

e Formerly {  
   a St. s. Hollivar.  
   b St. s. Advance.  
 f Formerly Austrian bark Agostino C.



## UNRIGGED MERCHANT VESSELS OF THE UNITED STATES—Continued.

Official No.	Class.	Name of vessel.	Gross tonnage.	Net tonnage.	When built.	Where built.	Home port (where permanent document issues).
26051	Barge	Andrew M. Church	278.09	264.19	1892	New Baltimore, N. Y.	Albany, N. Y.
29697	Canal boat	Andrew M. Platt	99.35	94.40	1847	Champlain, N. Y.	Plattsburg, N. Y.
53147	Barge	Andromeda	150.36	142.85	1868	Athens, N. Y.	New York, N. Y.
29351	Canal boat	Andy	64.23	64.23	1867	Whitehall, N. Y.	Plattsburg, N. Y.
25844	do	Angeline Allore	111.38	105.82	1874	Champlain, N. Y.	Do.
29910	Barge	Angeline Anderson	184.82	184.82	1879	Brooklyn, N. Y.	New York, N. Y.
29972	do	Ann Walker	93.12	93.12	1885	Buffalo, N. Y.	Buffalo, N. Y.
29481	do	Anna	64.09	60.99	1866	Wilmington, Del.	New York, N. Y.
30058	do	Anna	50.40	50.40	1894	Davenport, Iowa	Rock Island, Ill.
29958	Canal boat	Anna Hathaway	106.02	100.72	1884	Whitehall, N. Y.	Plattsburg, N. Y.
29630	do	Anna Waightman	98.94	94.40	1881	Fort Miller, N. Y.	Albany, N. Y.
322	Barge	Anna E. Clammer	213.45	202.78	1866	Allowaytown, N. J.	Boston, Mass.
909	do	Anna E. Safford	106.54	106.72	1865	Philadelphia, Pa.	Philadelphia, Pa.
29934	do	Anna S. Fatzinger	200.39	190.38	.....	Foreign built	New York, N. Y.
29568	Canal boat	Anna T. Knight	64.73	64.73	1869	Whitehall, N. Y.	Plattsburg, N. Y.
12514	Barge	Annabell	43.65	41.37	1864	Talbot County, Md.	Baltimore, Md.
29932	Scow	Annex	98.37	98.37	1885	Ogdensburg, N. Y.	Ogdensburg, N. Y.
29966	Barge	Annie	35.00	35.00	1885	Belleveue, Iowa	Dubuque, Iowa
30010	Scow	Annie	36.35	34.54	1887	Washington, D. C.	Alexandria, Va.
30011	Barge	Annie	101.84	96.75	1887	Mobile, Ala.	Mobile, Ala.
30003	do	Annie Hoffman	190.72	183.45	1836	Brooklyn, N. Y.	New York, N. Y.
29977	Canal boat	Annie Maloney	128.63	122.25	1881	Lockport, N. Y.	Buffalo, N. Y.
29930	Barge	Annie Naulty	143.83	134.36	1882	Schuylkill Haven, Pa.	New York, N. Y.
30036	do	Annie Rooney	5.48	5.48	1891	Moline, Ill.	Burlington, Iowa
29839	do	Annie E. Clark	248.64	238.22	1875	Newtown, Md.	Philadelphia, Pa.
29915	Canal boat	Annie M. Myers	120.95	114.90	1880	Champlain, N. Y.	Plattsburg, N. Y.
29929	do	Anthony Lively	87.90	83.01	1880	do	Albany, N. Y.
29821	Barge	Anthracite	277.45	263.58	1873	Kingston, N. Y.	New York, N. Y.
30047	do	Antoinette	71.04	71.04	1892	Burlington, Iowa	Burlington, Iowa
29812	Scow	April	136.59	131.99	1874	Brooklyn, N. Y.	New York, N. Y.
29996	Barge	Aquila	59.40	59.40	1888	do	Do.
29994	do	Arauca	66.47	66.47	1888	do	Do.
29802	Canal boat	Arbuckle	113.93	108.24	1874	Whitehall, N. Y.	Plattsburg, N. Y.
30041	do	Arch Robinson	121.65	115.57	1880	Ithaca, N. Y.	Buffalo, N. Y.
30008	do	Archie St. Clair	102.55	97.43	1883	Northumberland, N. Y.	Albany, N. Y.
29979	Barge	Argentine No. 1	59.55	56.55	1883	Pittsburg, Pa.	Kansas City, Mo.
29980	do	Argentine No. 2	58.97	58.97	1883	do	Do.
29297	do	Argo	168.90	160.45	1868	Buffalo, N. Y.	Ogdensburg, N. Y.
29296	do	Argosy	168.90	160.45	1868	do	Do.
29932	do	Ariadne	119.65	115.17	1882	Brooklyn, N. Y.	New York, N. Y.
29988	Scow	Arizona	156.90	149.05	1887	Saverville, N. J.	Perth Amboy, N. J.
29497	Canal boat	Ark	57.27	54.41	1867	Whitehall, N. Y.	Plattsburg, N. Y.
29815	Barge	Ark	130.99	121.45	1873	Brooklyn, N. Y.	New York, N. Y.
29933	Canal boat	Armenia Allore	115.48	109.71	1882	Champlain, N. Y.	Plattsburg, N. Y.
29998	Scow	Arnol	286.47	270.72	1882	Mystic Bridge, Conn.	New York, N. Y.
29952	Barge	Arthur	201.90	201.90	1882	Brooklyn, N. Y.	Do.
30040	do	Arthur	79.20	79.20	1889	Rock Island, Ill.	Rock Island, Ill.
29951	do	Arthur Jackson	167.84	159.37	1883	Landingville, Pa.	Perth Amboy, N. J.
29926	Canal boat	Arty B. Martin	118.03	112.13	1880	Larrabee Point, Vt.	Plattsburg, N. Y.
1938	Barge	Asa Bigelow	105.75	100.47	1838	Malden, N. Y.	New York, N. Y.
29984	do	Asbury	185.79	157.51	1887	Elizabethport, N. J.	Do.
29954	do	Ashland	102.14	97.04	1864	Brooklyn, N. Y.	Do.
30035	do	Ashland	142.29	135.18	1890	do	Do.
30025	do	Asia	227.01	227.01	1889	Wabasha, Minn.	St. Paul, Minn.
29315	do	Atlanta	526.97	526.97	1864	Brooklyn, N. Y.	New York, N. Y.
29981	do	Atlantio	220.43	212.13	1887	do	Do.
30048	do	Atlantis	351.80	341.28	1892	do	Do.
29822	Scow	Atlas	145.38	136.22	1873	South Brooklyn, N. Y.	Do.
29990	do	Atlas	147.15	139.80	1868	City Island, N. Y.	Do.
30006	Barge	Atlas	114.29	108.59	1868	Astoria, N. Y.	Do.
30027	do	Atlas	423.10	411.74	1880	Jersey City, N. J.	Do.
30046	Canal boat	Attica	218.06	210.42	1891	Elkton, Md.	Do.
29989	Barge	Aubrey	167.79	159.41	1867	South Brooklyn, N. Y.	Do.
30032	do	Auburn	454.68	439.45	1890	Brooklyn, N. Y.	Do.
29941	Scow	August	158.83	150.33	1882	Madison, Conn.	Do.
29499	Barge	Aunt Kate	257.58	244.71	1869	Coxsackie, N. Y.	Do.
29736	do	Aunt Mary	269.40	258.42	1872	do	Do.
29976	Scow	Aurora	167.02	161.40	1886	Brooklyn, N. Y.	Do.
30024	Canal boat	Austin A. Quinn	123.25	117.09	1890	Lockport, N. Y.	Do.
29810	Barge	Autoerat	948.19	948.19	1874	Portland, Oreg.	Portland, Oreg.
29949	Canal boat	Avery Van Buren	130.22	130.22	1879	Phoenix, N. Y.	New York, N. Y.
30056	Barge	Avieze	165.53	167.26	1881	Rondout, N. Y.	Do.
108978	Scow	Avons	115.78	115.78	1892	Pensacola, Fla.	Pensacola, Fla.

<sup>1</sup>Formerly barge O. F. Hawley, Jr.

<sup>2</sup>Formerly schooner Jennetta.

## UNRIGGED MERCHANT VESSELS OF THE UNITED STATES—Continued.

Official No.	Class.	Name of vessel.	Gross tonnage.	Net tonnage.	When built.	Where built.	Home port (where permanent document issues).
<b>B.</b>							
31491	Barge	B	136.46	123.94	1897	Brooklyn, N. Y.	New York, N. Y.
31493	Scow	B	278.61	278.61	1880	Noank, Conn.	Do.
31546	Barge	B. C. Co. No. 1	320.83	314.62	1892	Brooklyn, N. Y.	Do.
31547	do	B. C. Co. No. 2	319.11	312.98	1892	do	Do.
31548	do	B. C. Co. No. 3	354.95	347.19	1892	do	Do.
31521	Canal boat	B. F. Hewett	193.45	94.30	1888	Fort Ann, N. Y.	Plattsburg, N. Y.
31279	Barge	B. F. Holcomb	65.85	65.85	1870	Whitehall, N. Y.	Do.
2343	do	B. F. Woolsey	192.86	126.22	1865	Manahawkin, N. J.	New York, N. Y.
31359	do	B. K. Washburn	145.22	137.06	1873	Poughkeepsie, N. Y.	Do.
31241	do	B. W. Blanchard	462.18	462.18	1864	Brooklyn, N. Y.	Do.
31492	Canal boat	B. W. Butleigh	101.70	96.62	1887	Whitehall, N. Y.	Plattsburg, N. Y.
31438	do	R. S. W. Clark	85.41	81.14	1890	do	Do.
2304	Barge	B. and J. Baker	101.07	96.02	1864	Baltimore, Md.	Norfolk, Va.
31442	do	Baffle	696.55	549.85	1882	Perth Amboy, N. J.	Perth Amboy, N. J.
31484	do	Balize	356.79	345.30	1886	do	Do.
31444	do	Balloon	327.18	311.61	1881	do	Do.
31504	Scow	Baltio	63.79	60.61	1877	Gowanus, N. Y.	New York, N. Y.
31436	Barge	Baltic	542.43	524.79	1880	Tottenville, N. Y.	Perth Amboy, N. J.
31344	do	Baltimore	274.40	274.40	1872	Wilmington, Del.	Philadelphia, Pa.
31456	do	Baltimore	297.97	292.23	1882	do	Perth Amboy, N. J.
31470	do	Bandit	336.34	324.10	1884	Perth Amboy, N. J.	Do.
31452	do	Banjo	348.27	337.21	1881	Cambridge, Md.	Do.
31498	do	Banter	303.19	351.65	1883	Perth Amboy, N. J.	Do.
31261	Canal boat	Barbara	68.84	68.84	1870	Whitehall, N. Y.	Plattsburg, N. Y.
31461	Barge	Barnegat	298.78	294.10	1882	Wilmington, Del.	Perth Amboy, N. J.
31496	do	Barnegat	164.99	156.75	1888	Elizabethport, N. J.	New York, N. Y.
31435	do	Baronet	529.44	511.53	1880	Perth Amboy, N. J.	Perth Amboy, N. J.
31478	Canal boat	Bartholomay Brewing Company	140.65	133.42	1878	Rochester, N. Y.	Buffalo, N. Y.
31441	do	Bartlett Nye	117.96	112.00	1880	Ticonderoga, N. Y.	Plattsburg, N. Y.
31534	do	Batavia	200.96	194.33	1890	Elkton, Md.	New York, N. Y.
31481	Barge	Baxter	78.50	75.25	1881	Communipaw, N. J.	Do.
31488	do	Bay View	55.79	53.01	1883	Flushing, N. Y.	Do.
31483	do	Beacon	341.35	329.90	1886	Perth Amboy, N. J.	Perth Amboy, N. J.
31533	do	Beaumont	214.69	203.05	1890	Beaumont, Tex.	New Orleans, La.
31498	do	Beaver	342.62	329.85	1884	Perth Amboy, N. J.	Perth Amboy, N. J.
2859	do	Bea	14.13	13.43	1873	Berwick City, La.	Brashear, La.
31156	Canal boat	Bea	63.92	63.92	1869	Whitehall, N. Y.	Plattsburg, N. Y.
31466	Barge	Bea	146.17	137.92	1883	Brooklyn, N. Y.	New York, N. Y.
2489	do	Bella Peck	97.83	92.93	1849	Stonington, Conn.	New London, Conn.
31512	Canal boat	Belle	110.40	104.88	1866	Landingville, Pa.	Philadelphia, Pa.
3010	do	Belle of Oregon	1,115.65	1,091.33	1876	Bath, Me.	New Bedford, Mass.
31358	do	Belmont	318.08	318.08	1877	Wheeling, W. Va.	Pittsburg, Pa.
31369	Scow	Ben	139.01	139.01	1874	Caven Point, N. J.	New York, N. Y.
31525	Barge	Ben	77.50	73.63	1863	Mobile, Ala.	Mobile, Ala.
31541	Scow	Ben Brink	315.79	317.79	1895	Detroit, Mich.	Buffalo, N. Y.
31482	Barge	Ben Cole	20.59	20.59	1881	Tonawanda, N. Y.	Do.
31430	do	Benedict	142.82	139.50	1881	Landingville, Pa.	New Haven, Conn.
2375	do	Benjamin Franklin	47.28	44.92	1831	Yonkers, N. Y.	New York, N. Y.
31526	Scow	Benjamin Harrison	38.64	38.64	1889	Ogdensburg, N. Y.	Ogdensburg, N. Y.
2400	Barge	Benjamin Minder	127.70	121.92	1863	Hamburg, Pa.	Norfolk, Va.
31213	Canal boat	Benjamin T. Davis	74.15	74.15	1860	Fort Ann, N. Y.	Plattsburg, N. Y.
31500	Scow	Benny Daliman	82.31	78.20	.....	.....	New York, N. Y.
31539	Barge	Bergen	310.71	300.00	1891	South Amboy, N. J.	Do.
31540	Canal boat	Bergen	193.54	183.87	1891	Catskill, N. Y.	Albany, N. Y.
31549	do	Bergen	222.06	213.64	1892	Elkton, Md.	New York, N. Y.
31490	Barge	Berkley	223.61	212.43	1869	Philadelphia, Pa.	Fall River, Mass.
31395	Canal boat	Bernard Murphy	107.33	101.97	1877	Whitehall, N. Y.	Plattsburg, N. Y.
3571	Scow	Berne	193.64	193.64	1893	Pensacola, Fla.	Pensacola, Fla.
31520	Canal boat	Bertha	96.63	91.80	1889	Fort Ann, N. Y.	Plattsburg, N. Y.
31523	Barge	Bertha	47.78	45.40	1887	Mobile, Ala.	Mobile, Ala.
31550	do	Bertha	179.40	179.40	1893	Lake Charles, La.	Galveston, Tex.
31542	Canal boat	Bertha M. Bullis	98.47	93.55	1891	Putnam, N. Y.	Plattsburg, N. Y.
31454	do	Berty Harris	122.82	97.68	1881	Fort Miller, N. Y.	Do.
31544	Barge	Berwick	103.43	98.26	1892	Kennebunk, Me.	Portsmouth, N. H.
31445	do	Beasomer	399.70	399.70	1879	Pittsburg, Pa.	Pittsburg, Pa.
31479	do	Beasie	25.35	25.35	1885	Burlington, Iowa	Burlington, Iowa.
31507	Canal boat	Beasie G. Sherman	90.59	84.62	1888	Fort Ann, N. Y.	Plattsburg, N. Y.
31524	Barge	Bill	130.25	123.75	1889	New Haven, Conn.	Bridgport, Conn.
31363	do	Bill Bean	274.59	274.59	1873	Cincinnati, Ohio	Pittsburg, Pa.
2089	do	Billow	48.52	46.10	1833	Gloucester, Mass.	New London, Conn.
31454	do	Billow	348.97	337.91	1881	Cambridge, Md.	Perth Amboy, N. J.
31527	do	Billy	37.15	37.15	1886	Beef Slough, Wis.	La Crosse, Wis.
31522	do	Binghamton	588.17	565.29	1849	Noank, Conn.	New York, N. Y.
31510	Canal boat	Bird	108.24	102.83	1879	Reading, Pa.	Philadelphia, Pa.
31504	Barge	Bizarre	863.19	851.65	1888	Perth Amboy, N. J.	Perth Amboy, N. J.
31445	do	Blackbird	449.58	435.32	1881	do	Do.
31373	do	Black Diamond	295.84	281.05	1875	Clayton, N. Y.	Ogdensburg, N. Y.

1 Formerly U. S. L. H. st. Atlantis.

## UNRIGGED MERCHANT VESSELS OF THE UNITED STATES—Continued.

Official No.	Class.	Name of vessel.	Gross tonnage.	Net tonnage.	When built.	Where built.	Home port (where permanent document issued).
21528	Barge	Black Diamond	552.61	541.53	1882	Ludington, Mich	Cleveland, Ohio.
2411	do	Blackstone	757.67	724.67	1863	Myatie, Conn	Perth Amboy, N. J.
21515	Canal boat	Blaine	107.02	101.67	1861	Unionville, Pa	Philadelphia, Pa.
21463	Barge	Blanche	105.76	100.47	1882	Rocky Hill, Conn	Hartford, Conn.
2103	do	Blat	124.48	118.25	1864	Hamburg, Pa.	Trenton, N. J.
21506	do	Blizzard	363.19	351.65	1888	Perth Amboy, N. J	Perth Amboy, N. J.
21447	do	Blue Bird	417.79	403.53	1881	do	Do.
21503	do	Bluster	303.19	351.65	1878	do	Do.
21487	do	Boaz	174.82	118.58	1821	Brooklyn, N. Y.	New York, N. Y.
21516	Canal boat	Bogardus	107.24	101.88	1886	Robeson Township, Pa	Philadelphia, Pa.
20541	Barge	Bolia Perroso	287.08	278.06	1873	Ellsworth, Me	do.
21430	do	Bonanza	541.84	523.09	1880	Perth Amboy, N. J	Perth Amboy, N. J.
21471	do	Bonito	336.24	324.10	1884	do	Do.
3570	do	Bon Secour	127.40	121.03	1892	Bon Secour, Ala	Mobile, Ala.
21645	do	Boots	230.94	230.94	1892	Lake Charles, La	Galveston, Tex.
21141	Canal boat	Boston	60.48	60.48	1867	Whitehall, N. Y.	Plattsburg, N. Y.
21151	Barge	Boston	455.10	442.66	1882	Perth Amboy, N. J	Perth Amboy, N. J.
21467	do	Boston	115.48	109.71	1883	Brooklyn, N. Y.	New York, N. Y.
21446	do	Bouquet	306.24	293.52	1881	Perth Amboy, N. J	Perth Amboy, N. J.
21464	Scow	Brainard No. 6	160.16	160.16	1882	Brooklyn, N. Y.	New York, N. Y.
21465	do	Brainard No. 7	160.16	160.16	1882	do	Do.
21485	Barge	Brait	345.86	333.12	1886	Perth Amboy, N. J	Perth Amboy, N. J.
21434	do	Bravo	532.10	514.19	1880	do	Do.
21513	Canal boat	Brazil	107.59	102.22	1887	Philadelphia, Pa	Philadelphia, Pa.
2106	Barge	Breeze	121.24	115.18	1864	Hamburg, Pa	Trenton, N. J.
21453	do	Breeze	354.17	342.59	1881	Cambridge, Md.	Perth Amboy, N. J.
21518	Canal boat	Brewer	107.17	101.82	1882	Schuylkill Haven, Pa	Philadelphia, Pa.
21457	Barge	Bridgeport	297.97	292.23	1882	Wilmington, Del	Perth Amboy, N. J.
21450	do	Brilliant	319.39	305.60	1881	Perth Amboy, N. J	do.
2397	do	Bristol	219.31	208.35	1853	Allowaystown, N. J	New York, N. Y.
21449	do	Bristol	168.85	160.97	1841	Brooklyn, N. Y.	do.
21455	do	Bristol	451.05	421.51	1882	Perth Amboy, N. J	Perth Amboy, N. J.
21514	Canal boat	Brooke	196.39	191.68	1882	Orwigsburg, Pa	Philadelphia, Pa.
21459	Barge	Brooklyn	466.18	456.50	1882	Perth Amboy, N. J	Perth Amboy, N. J.
21562	do	Brooklyn	154.81	147.07	1887	South Brooklyn, N. Y.	New York, N. Y.
21472	do	Brooklyn Freight Annex No. 1	394.59	394.59	1884	Brooklyn, N. Y.	do.
21473	do	Brooklyn Freight Annex No. 2	391.59	391.59	1884	do	do.
21474	do	Brooklyn Freight Annex No. 3	399.81	399.81	1884	do	do.
21475	do	Brooklyn Freight Annex No. 4	399.81	399.81	1884	do	do.
21489	Scow	Brooklyn Freight Annex No. 5	372.01	372.01	1886	do	do.
21555	Barge	Brooklyn Freight Annex No. 6	367.02	367.02	1890	do	do.
21536	do	Brooklyn Freight Annex No. 7	367.02	367.02	1890	do	do.
21511	Canal boat	Bruce	103.77	98.59	1879	Landingville, Pa	Philadelphia, Pa.
21437	Barge	Brunette	540.85	523.51	1880	Perth Amboy, N. J	Perth Amboy, N. J.
21462	do	Brunswick	298.78	294.10	1882	Wilmington, Del	do.
21494	do	Buckler	363.19	351.65	1887	Perth Amboy, N. J	do.
21497	do	Budcet	363.19	351.65	1887	do	do.
21131	do	Buffalo	613.42	613.42	1853	Newburg, N. Y.	New York, N. Y.
21394	do	Buffalo	122.66	116.53	1877	Brooklyn, N. Y.	do.
21460	do	Buffalo	482.45	468.86	1882	Perth Amboy, N. J	Perth Amboy, N. J.
21531	do	Buffalo	308.19	308.19	1890	East Saginaw, Mich	Cleveland, Ohio.
21532	do	Buffalo	666.00	652.55	1890	South Rondout, N. Y.	New York, N. Y.
21499	do	Buffet	363.19	351.65	1888	Perth Amboy, N. J	Perth Amboy, N. J.
21551	Canal boat	Bunce Brothers	95.63	60.85	1890	Ticonderoga, N. Y.	Plattsburg, N. Y.
21469	Barge	Buoyant	342.62	329.85	1884	Perth Amboy, N. J	Perth Amboy, N. J.
21495	do	Burden	363.19	351.65	1887	do	do.
21348	Canal boat	Burr Benjamin	111.46	105.89	1873	Whitehall, N. Y.	Albany, N. Y.
21480	Barge	Burt	89.00	89.00	1883	Dubuque, Iowa	Rock Island, Ill.
21486	do	Bustle	344.84	332.83	1886	Perth Amboy, N. J	Perth Amboy, N. J.
21505	do	Buttress	363.19	351.65	1888	do	do.
21543	Canal boat	Byron	232.45	222.28	1891	Elkton, Md.	New York, N. Y.
21383	do	Byron Z. Doty	96.73	93.80	1875	Fort Miller, N. Y.	Albany, N. Y.
21501	Barge	Bysas	303.19	351.65	1888	Perth Amboy, N. J	Perth Amboy, N. J.
C.							
23965	do	C	143.75	143.75	1874	Brooklyn, N. Y.	New York, N. Y.
24163	Scow	C	289.18	289.18	1880	Noank, Conn	do.
23586	Canal boat	C. M. O.	60.48	57.46	1867	West Haven, Vt	Plattsburg, N. Y.
23591	Barge	C. and T.	86.58	82.29	1870	Brooklyn, N. Y.	New York, N. Y.
23597	Canal boat	C. Baldwin	67.98	67.98	1872	Ticonderoga, N. Y.	Plattsburg, N. Y.
23589	do	C. Walcott	72.61	72.61	1868	do	do.
24095	Barge	C. A. Lorman	137.07	137.07	1878	Detroit, Mich	Detroit, Mich.
4493	do	C. B. Jones	66.74	63.41	1853	Essex, Mass	New York, N. Y.
226565	do	C. C. Chapman	1,621.04	1,522.05	1877	Bath, Me	Bath, Me.
24121	do	C. C. Gibbs	196.15	195.15	1883	Galveston, Tex	Galveston, Tex.
24153	do	C. C. Sweet	131.84	125.25	1881	Lockport, N. Y.	Buffalo, N. Y.
23120	do	C. D. Landon	80.50	80.50	1864	West Haven, Vt	Plattsburg, N. Y.
24177	do	C. E. Goin	111.21	105.65	1890	Portland, Conn	New York, N. Y.
24151	Canal boat	C. E. Jefferson	105.24	98.98	1883	Champlain, N. Y.	Plattsburg, N. Y.
24097	Barge	C. E. Staley	9.11	9.11	1875	Grand Island, N. Y.	Buffalo, N. Y.

1 Formerly schooner Mary Lord.

## UNBIGGED MERCHANT VESSELS OF THE UNITED STATES—Continued.

Official No.	Class.	Name of vessel.	Gross tonnage.	Net tonnage.	When built.	Where built.	Home port (where permanent document issues).
34302	Barge	C. F. Alden, Jr.	53.05	53.05	1889	Fulton, Ill.	Galena, Ill.
34176	do	C. F. Deering.	106.65	101.53	1880	Portland, Conn.	New York, N. Y.
34155	Canal boat	C. F. Still.	133.87	127.18	1881	Phoenix, N. Y.	Buffalo, N. Y.
34196	Barge	C. G. Bates.	130.42	123.90	1889	Mobile, Ala.	Mobile, Ala.
34125	Canal boat	C. G. Donehue	107.23	101.86	1882	Whitehall, N. Y.	Plattsburg, N. Y.
34209	do	C. G. Putnam	106.96	104.47	1890	Northumberland, N. Y.	Albany, N. Y.
33976	do	C. H. Morse.	97.74	92.85	1875	Orwell, Vt.	Plattsburg, N. Y.
33881	do	C. H. Tisdale	62.83	62.83	1883	Whitehall, N. Y.	Do.
33147	do	C. J. Stephens	70.70	70.70	1864	Ticonderoga, N. Y.	Do.
33890	Scow	C. J. Winant No. 5	91.56	88.99	1872	Rondout, N. Y.	New York, N. Y.
33981	do	C. J. Winant No. 6	63.65	68.97	1873	do	Do.
33982	do	C. J. Winant No. 7	94.80	90.06	1874	do	Do.
34150	do	C. J. Winant No. 8	181.32	173.37	1885	Brooklyn, N. Y.	Do.
34191	Barge	C. J. Winant No. 10	174.11	165.41	1889	do	Do.
33584	Canal boat	C. L. Mather	63.95	63.95	1868	Whitehall, N. Y.	Plattsburg, N. Y.
33590	do	C. R. Allen	65.81	65.81	1864	do	Do.
33902	Scow	C. S. Peary	111.15	105.60	1872	Newburg, N. Y.	New York, N. Y.
34231	Canal boat	C. T. Lavery	103.84	98.65	1892	Whitehall, N. Y.	Plattsburg, N. Y.
34112	do	C. W. Haviland	96.41	94.44	1881	Fort Edward, N. Y.	Albany, N. Y.
33937	do	C. W. Underwood	62.10	62.10	1866	do	Plattsburg, N. Y.
34174	do	C. W. Woodford	102.23	97.12	1884	Champlain, N. Y.	Do.
34171	do	C. and C. Biglow	101.87	96.80	1888	do	Do.
34034	do	C. and C. Jefferson	118.52	112.60	1877	Whitehall, N. Y.	Do.
34218	Barge	Cactus	795.43	764.25	1890	Gildersleeve, Conn.	Hartford, Conn.
34239	do	Calcasieu	239.01	239.01	1895	Lake Charles, La.	Lake Charles, La.
34044	do	Caladonia	202.72	162.59	1845	New York, N. Y.	New York, N. Y.
34160	do	California	205.37	198.04	1887	Brooklyn, N. Y.	Do.
125697	do	Campanero	271.06	257.61	1859	Baltimore, Md.	Baltimore, Md.
34224	do	Canary	217.60	209.92	1869	Canning, Nova Scotia	Perth Amboy, N. J.
33411	do	Canisio	617.77	617.77	1852	Brooklyn, N. Y.	New York, N. Y.
34145	do	Capt. Albert	97.23	97.23	1885	do	Do.
34156	do	Capt. Brainard	211.79	211.79	1876	Mobile, Ala.	Mobile, Ala.
33882	Canal boat	Capt. Inghes	69.92	69.02	1871	Fort Miller, N. Y.	Plattsburg, N. Y.
33957	Scow	Capt. John	58.90	55.96	1874	South Brooklyn, N. Y.	New York, N. Y.
34146	Barge	Capt. Lange	125.18	125.18	1885	Brooklyn, N. Y.	Do.
34014	Canal boat	Capt. A. Van Order	128.62	128.62	1874	Ithaca, N. Y.	Oswego, N. Y.
34168	Barge	Capt. B. F. Burdick	171.52	162.95	1887	South Brooklyn, N. Y.	New York, N. Y.
34228	Canal boat	Capt. C. Rosa	132.63	128.00	1890	Port Byron, N. Y.	Buffalo, N. Y.
34154	Barge	Capt. Anning Smith	411.52	411.62	1883	Jersey City, N. J.	New York, N. Y.
34215	Canal boat	Captain Charles Hamilton	133.17	126.52	1890	Buffalo, N. Y.	Do.
33962	Barge	Carbondale	272.95	259.31	1873	Kingston, N. Y.	Do.
34208	Canal boat	Carey and Fermelle	119.37	116.39	1887	Tonawanda, N. Y.	Oswego, N. Y.
34235	Barge	Carl	37.54	37.54	1894	Specht Ferry, Iowa	Dubuque, Iowa.
34192	do	Carlos French	433.20	421.39	1889	New Haven, Conn.	New Haven, Conn.
33558	Canal boat	Caroline Brock	71.24	71.24	1868	Ticonderoga, N. Y.	Plattsburg, N. Y.
33152	do	Carrie	61.73	61.73	1858	Orwell, Vt.	Do.
3751	Barge	Carrie Penny.	149.66	142.18	1867	Haverstraw, N. Y.	New York, N. Y.
34198	Canal boat	Carrie A. Rainey	153.79	146.11	1879	Rochester, N. Y.	Do.
34008	do	Carrie E. Reuse	98.02	91.22	1875	Fort Miller, N. Y.	Albany, N. Y.
33681	do	Carrie J. Brunel	65.12	65.12	1870	Ticonderoga, N. Y.	Plattsburg, N. Y.
33747	do	Carrie L. Newton	63.74	63.74	1870	Fort Miller, N. Y.	Do.
34129	do	Carrie McK. Henick	149.66	149.66	1861	Rochester, N. Y.	New York, N. Y.
125836	do	Castor	123.94	117.74	1890	Tonawanda, N. Y.	Do.
33907	Barge	Catawba	337.99	327.99	1872	Cincinnati, Ohio	Pittsburg, Pa.
34212	do	Catawba	145.86	139.62	1890	Brooklyn, N. Y.	New York, N. Y.
33043	Canal boat	Catharine and J. B. Shoe	113.02	113.02	1866	Hamburg, Pa.	Philadelphia, Pa.
34214	do	Cayuga	200.96	193.33	1890	Elkton, Md.	New York, N. Y.
34101	do	Cedar Point	104.23	99.02	1874	Ticonderoga, N. Y.	Albany, N. Y.
34116	do	Celestia Cossey	121.55	115.48	1881	do	Plattsburg, N. Y.
33580	do	Celia Thomas	62.98	62.98	1867	Whitehall, N. Y.	Do.
34240	Barge	Charles	152.10	145.46	1895	Brooklyn, N. Y.	New York, N. Y.
34093	Canal boat	Charles Arpin	117.28	111.42	1879	Champlain, N. Y.	Plattsburg, N. Y.
34090	do	Charles Cross	91.79	87.20	1876	Fort Edward, N. Y.	Do.
33958	Barge	Charles Crook	129.35	122.89	1873	Ithaca, N. Y.	New York, N. Y.
34118	do	Charles Fisher	99.46	99.46	1880	Washington, N. C.	Do.
34196	Canal boat	Charles Gring	108.82	103.38	1889	Whitehall, N. Y.	Plattsburg, N. Y.
34175	do	Charles McCaffrey	100.54	95.50	1888	Fort Ann, N. Y.	Do.
33554	Barge	Charles Spear	326.97	326.97	1864	Coxsackie, N. Y.	New York, N. Y.
34106	Canal boat	Charles A. Bissett	99.61	94.63	1881	Whitehall, N. Y.	Plattsburg, N. Y.
34223	do	Charles E. Conrad	134.89	128.15	1891	Northumberland, N. Y.	Buffalo, N. Y.
34122	do	Charles E. Pearson	106.95	101.60	1881	Orwell, Vt.	Plattsburg, N. Y.
34173	do	Charles E. Rogers	104.80	99.00	1888	Champlain, N. Y.	Do.
34178	do	Charles E. Rogers	103.65	98.50	1888	do	Do.
5682	Barge	Charles F. Smith	200.47	190.45	1866	Philadelphia, Pa.	Camden, N. J.
34111	do	Charles F. Berwind	162.70	155.50	1890	Wilmington, Del.	New York, N. Y.
34241	do	Charles F. Godshall	294.24	294.24	1891	Jersey City, N. J.	Do.
33944	Canal boat	Charles G. Davis	115.02	109.32	1873	Whitehall, N. Y.	Plattsburg, N. Y.
33602	Barge	Charles G. Hill	192.68	183.32	1864	New Baltimore, N. Y.	Albany, N. Y.

<sup>a</sup> Formerly American bark Campanero.  
<sup>b</sup> British bark Campanero.

<sup>c</sup> Formerly British bgn. See Bird.

## UNREGGED MERCHANT VESSELS OF THE UNITED STATES—Continued.

Official No.	Class.	Name of vessel.	Gross tonnage.	Net tonnage.	When built.	Where built.	Home port (where permanent document issues).
34103	Canal boat	Charles H. Arthur	130.61	130.61	1879	Lockport, N. Y.	Buffalo, N. Y.
34044	Barge	Charles H. Douglas	185.94	187.64	1865	Coxsackie, N. Y.	Albany, N. Y.
33999	Canal boat	Charles H. Douglas	97.23	92.37	1876	Whitehall, N. Y.	Plattsburg, N. Y.
34197	do	Charles J. Clark	118.97	112.97	1896	Buffalo, N. Y.	Buffalo, N. Y.
33993	Barge	Charles M. Whitney	127.52	123.22	1876	Newburyport, Mass.	New York, N. Y.
34124	Canal boat	Charles P. Leroy	119.21	113.38	1881	Fort Ann, N. Y.	Do.
34227	do	Chas. E. Murray	124.21	118.00	1890	Rochester, N. Y.	Buffalo, N. Y.
34128	do	Charles R. Werra	138.18	131.25	1881	Buffalo, N. Y.	Do.
4779	Barge	Charles S. Baylis	406.95	454.97	1896	South Rondout, N. Y.	New York, N. Y.
54185	do	Charles T. Marston	257.80	244.91	1882	Albany, N. Y.	Albany, N. Y.
34130	Canal boat	Charley Pettibone	132.44	128.62	1880	Buffalo, N. Y.	Buffalo, N. Y.
34009	do	Charley Schuyler	110.18	110.18	1887	Fort Edward, N. Y.	Plattsburg, N. Y.
33950	Scow	Charles	129.90	129.90	1874	Caven Point, N. J.	New York, N. Y.
33132	Canal boat	Charlotta	81.49	81.49	1862	Whitehall, N. Y.	Plattsburg, N. Y.
34152	Barge	Chemist	132.36	125.75	1896	Greenpoint, N. Y.	New York, N. Y.
34142	do	Chemung	617.77	595.17	1873	New York, N. Y.	Do.
33807	do	Cheapeake	186.37	188.46	1871	Chester, Pa.	Perth Amboy, N. J.
34092	Canal boat	Cheapeake	49.65	49.65	1879	Baltimore, Md.	Baltimore, Md.
34170	Barge	Cheapeake	197.77	197.77	1888	do	Do.
34207	do	Chester	685.09	685.09	1890	Jeffersonville, Ind.	St. Louis, Mo.
34094	Canal boat	Chester Griswold	197.34	187.48	1896	New Baltimore, N. Y.	Albany, N. Y.
33785	do	Chester Griswold	67.83	67.83	1871	Ticonderoga, N. Y.	Plattsburg, N. Y.
34115	do	Chester A. Arthur	101.26	96.20	1881	Whitehall, N. Y.	Do.
34089	Barge	Chicago	271.38	271.38	1875	Jeffersonville, Ind.	Paducah, Ky.
33542	do	Chicago	365.60	347.32	1831	New York, N. Y.	Albany, N. Y.
5191	do	Chief	169.98	164.49	1837	Rockland, Me.	New York, N. Y.
33746	Canal boat	Chief	71.15	71.15	1871	Whitehall, N. Y.	Do.
34231	Barge	Christine	184.08	174.88	1891	Rocky Hill, Conn.	Hartford, Conn.
34121	do	City of Brooklyn	301.10	301.10	1882	Brooklyn, N. Y.	New York, N. Y.
34222	do	City of Havana	15.56	15.56	1891	Havana, Ill.	St. Louis, Mo.
125419	do	City of Ithaca	128.87	99.14	1874	Ithaca, N. Y.	Bridgeport, Conn.
34138	do	City of New York	358.37	350.85	1882	Noank, Conn.	New York, N. Y.
34149	do	City of New York	544.16	525.06	1885	Brooklyn, N. Y.	Do.
5272	do	City of Norwich	679.61	669.78	1862	New York, N. Y.	Perth Amboy, N. J.
34147	do	City of Paris	541.12	541.12	1885	Brooklyn, N. Y.	New York, N. Y.
34201	Scow	City of Stella	31.93	31.93	1830	Stella, N. C.	Beaufort, N. C.
34237	Barge	City Point	100.63	95.60	1893	Portsmouth, Va.	Norfolk, Va.
33899	Canal boat	Clara	71.30	67.74	1872	Whitehall, N. Y.	Plattsburg, N. Y.
34235	Barge	Clara	19.46	19.46	1896	Port Clinton, Ohio	Sandusky, Ohio.
33994	Canal boat	Clara	91.96	87.89	1876	Fort Miller, N. Y.	Albany, N. Y.
4516	Barge	Clara Davidson	129.43	122.96	1865	Great Egg Harbor, N. J.	Baltimore, Md.
34219	do	Clara Horn	242.36	231.18	1891	Sandusky, Ohio	Sandusky, Ohio.
34161	do	Clara Monte	20.10	20.10	1866	Havana, Ill.	St. Louis, Mo.
34236	Canal boat	Clara Petchette	116.07	110.72	1892	Northumberland, N. Y.	Albany, N. Y.
33161	Barge	Clara B. Buell	83.46	82.46	1847	Whitehall, N. Y.	Plattsburg, N. Y.
34205	Canal boat	Clara and Una	112.24	106.63	1849	Northumberland, N. Y.	Albany, N. Y.
34157	do	Clarence	123.51	117.94	1875	Lockport, N. Y.	New York, N. Y.
34189	Barge	Clare	143.76	136.57	1890	Buffalo, N. Y.	Buffalo, N. Y.
34218	Canal boat	Clarence M. Curtis	84.95	80.71	1861	Dunham Basin, N. Y.	Plattsburg, N. Y.
34108	do	Clay Holmes	118.50	112.96	1881	Fort Ann, N. Y.	Albany, N. Y.
34162	Barge	Clearfield	130.92	124.62	1887	Brooklyn, N. Y.	New York, N. Y.
33974	do	Clifford	227.72	227.72	1878	Bangor, Me.	Boston, Mass.
5650	do	Clinton	76.93	73.09	1818	Troy, N. Y.	New York, N. Y.
34217	do	Clio	500.24	290.95	1891	Brooklyn, N. Y.	Do.
34204	do	Clyde	408.34	398.70	1896	do	Do.
34166	do	Coal Exchange	236.38	229.78	1887	South Rondout, N. Y.	Do.
34210	do	Cohoos	416.74	404.97	1890	Brooklyn, N. Y.	Do.
4857	do	Colden	781.29	781.29	1851	do	Do.
33949	Canal boat	Col. Price	111.88	106.79	1874	Fort Ann, N. Y.	Albany, N. Y.
23546	Barge	Columbia	151.88	151.88	1824	Milton, N. Y.	Do.
34084	Canal boat	Columbia	112.83	112.83	1873	Rondout, N. Y.	Do.
34100	do	Columbia	118.87	113.89	1869	Fort Miller, N. Y.	Do.
34136	Barge	Columbia	196.30	196.30	1862	Brooklyn, N. Y.	New York, N. Y.
66257	do	Columbia	301.15	301.15	1885	Poughkeepsie, N. Y.	Do.
33967	do	Columbia's Chief	793.86	793.86	1874	Portland, Ore.	Portland, Ore.
34232	do	Columbus	190.85	190.86	1898	Fort Madison, Iowa	Burlington, Iowa.
34216	do	Comfort	84.44	84.44	1891	Galea, Ill.	Rock Island, Ill.
4144	do	Commerce	68.49	68.49	1864	Charlestown, Mass.	New York, N. Y.
5303	do	Commerce	473.25	452.32	1892	New Castle, Me.	Do.
34181	Canal boat	Commerce	107.23	101.96	1887	Orwigburg, Pa.	Philadelphia, Pa.
34220	Barge	Commerce	737.34	737.34	1891	Jeffersonville, Ind.	St. Louis, Mo.
34010	Canal boat	Commodore	96.01	94.06	1877	Whitehall, N. Y.	Plattsburg, N. Y.
34167	Scow	Commodore	148.13	138.73	1887	Perth Amboy, N. J.	Perth Amboy, N. J.
34185	Barge	Commodore Decatur No. 1	193.89	95.21	1898	Chattanooga, Tenn.	Memphis, Tenn.
34186	do	Commodore Decatur No. 2	58.39	58.39	1897	Decatur, Ala.	Do.
34187	do	Commodore Decatur No. 3	72.99	72.99	1898	Chattanooga, Tenn.	Do.
34198	do	Commodore Decatur No. 4	62.96	62.96	1897	Decatur, Ala.	Do.
34188	do	Commodore Decatur No. 5	8.58	8.58	1898	Memphis, Tenn.	Do.
33562	Canal boat	Commonwealth	71.21	71.21	1897	Ticonderoga, N. Y.	Plattsburg, N. Y.
34169	Barge	Condor	262.68	264.23	1897	Foreign built.	Perth Amboy, N. J.

\*Formerly barge Friess.

\*Formerly barge Resubla.

## UNRIGGED MERCHANT VESSELS OF THE UNITED STATES—Continued.

Official No.	Class.	Name of vessel.	Gross tonnage.	Net tonnage.	When built.	Where built.	Home port (where permanent document issued).
24129	Barge	Conemaugh	270.64	270.64	1881	Brooklyn, N. Y.	New York, N. Y.
24182	Canal boat	Congress	107.43	102.06	1896	Chester, Pa.	Philadelphia, Pa.
24234	do	Conkley and Dunn	97.78	92.90	1874	Bernhards Bay, N. Y.	Oswego, N. Y.
24134	Barge	Conrad Stein	511.51	504.10	1853	Roadout, N. Y.	New York, N. Y.
4796	do	Constitution	163.27	157.27	1863	Glenwood, N. Y.	Do.
24099	do	Cora	380.82	365.18	1859	Rocky Hill, Conn.	New London, Conn.
24194	do	Cora	162.18	162.18	1868	Mobile, Ala.	Mobile, Ala.
24143	Canal boat	Cora Patrick	136.14	128.33	1880	Phoenix, N. Y.	Oswego, N. Y.
24184	do	Cora and Lizzie	90.65	94.70	1869	Whitehall, N. Y.	Plattsburg, N. Y.
23623	do	Coral	67.35	67.35	1367	Dunham Basin, N. Y.	Albany, N. Y.
24230	do	Corfu	232.81	225.35	1861	Elkton, Md.	New York, N. Y.
24165	Barge	Corry	245.31	235.38	1858	Elisabethport, N. J.	Do.
23388	do	Coxsackie	284.62	276.47	1850	Coxsackie, N. Y.	Do.
24164	do	Cresceto	65.90	62.00	1898	St. Michaels, Md.	Baltimore, Md.
24229	do	Cresson	355.84	350.40	1881	Brooklyn, N. Y.	New York, N. Y.
126932	Scow	Crete	105.78	105.78	1892	Pennacola, Fla.	Pennacola, Fla.
24118	Barge	Crickmore	364.89	358.35	1881	Brooklyn, N. Y.	New York, N. Y.
4514	do	Crisis	126.84	120.50	1858	Millville, N. J.	Do.
23548	do	Cromwell	143.78	136.60	1847	New York, N. Y.	Do.
24031	do	Cross Creek No. 3	241.03	229.29	1878	Perth Amboy, N. J.	Do.
24060	do	Cross Creek No. 5	184.85	176.93	1878	do	Do.
24089	do	Cross Creek No. 6	270.47	256.95	1879	do	Do.
24091	do	Cross Creek No. 7	251.42	239.68	1879	do	Do.
24097	do	Cross Creek No. 8	178.21	169.30	1879	do	Do.
24137	do	Cross Creek No. 11	201.30	191.24	1883	do	Do.
24139	do	Cross Creek No. 12	209.98	199.49	1883	do	Do.
5455	do	Croton	101.11	90.06	1846	Richmond, Me.	Do.
24159	do	Croton	439.34	428.56	1887	Elizabethport, N. J.	Do.
24119	do	Curry	205.93	195.64	1882	Communipaw, N. J.	Do.
23273	do	Cygnet	149.95	142.45	1855	Philadelphia, Pa.	Trenton, N. J.
125264	do	Cynthia	48.36	45.21	1874	Princess Anne County, Va.	New York, N. Y.
24238	do	Cynthia	10.22	10.22	1895	La Crosse, Wis.	La Crosse, Wis.
D.							
25484	do	D	180.46	123.84	1887	Brooklyn, N. Y.	New York, N. Y.
25485	Scow	D	272.26	272.26	1890	Noank, Conn.	Do.
25466	Canal boat	D. A. Bullard	98.77	98.77	1874	Schuylerville, N. Y.	Albany, N. Y.
25465	do	D. C. Bascom	113.13	107.48	1861	Orwell, Vt.	Plattsburg, N. Y.
25464	do	D. J. Gilligan	106.40	101.68	1861	Ticonderoga, N. Y.	Do.
25505	Scow	D. J. Leary	53.45	53.45	1848	Brooklyn, N. Y.	New York, N. Y.
25050	Canal boat	D. L. Allen	64.78	64.78	1859	Orwell, Vt.	Plattsburg, N. Y.
25463	do	D. M. Munger	122.46	116.34	1890	Champlain, N. Y.	Do.
25518	do	D. M. Mosse	125.40	119.13	1891	Northumberland, N. Y.	Albany, N. Y.
25390	do	D. O. Briggs	59.89	59.80	1870	Fort Ann, N. Y.	Do.
25432	do	D. T. Hoerner	103.91	96.72	1874	Fort Miller, N. Y.	Do.
25520	do	D. & G. Robert	105.29	100.03	1893	Champlain, N. Y.	Plattsburg, N. Y.
25481	Barge	Daisy	56.50	56.53	1863	Communipaw, N. J.	New York, N. Y.
25480	Scow	Daisy	62.02	58.92	1877	Hartford, Conn.	Hartford, Conn.
25519	Barge	Daisy	230.94	230.94	1892	Lake Charles, La.	Galveston, Tex.
25522	do	Daisy W	60.04	60.04	1894	Burlington, Iowa	Burlington, Iowa
25046	Canal boat	Dallas C. Rich	72.11	72.11	1873	Ticonderoga, N. Y.	Albany, N. Y.
25483	Barge	Damon	205.23	195.07	1846	Brooklyn, N. Y.	New York, N. Y.
25508	do	Daniel Dailey	177.92	169.03	1890	do	Do.
25469	Canal boat	Daniel Fitzgerald	98.34	93.43	1881	Fort Edward, N. Y.	Albany, N. Y.
25501	do	Daniel Monty	110.11	104.61	1869	Northumberland, N. Y.	Do.
25468	do	Daniel Peck	109.23	109.23	1881	Fort Miller, N. Y.	Do.
25613	do	Daniel B. Flak	127.34	120.96	1888	Lockport, N. Y.	Buffalo, N. Y.
25618	do	Daniel G. Crosby	126.89	121.09	1890	Tonawanda, N. Y.	Do.
6289	Barge	Daniel S. Miller	122.81	116.67	1852	Belleville, N. J.	New York, N. Y.
25631	Canal boat	Dan'l W. Talcott	97.71	92.83	1874	Phoenix, N. Y.	Oswego, N. Y.
26247	do	Dart	54.54	56.54	1866	Whitehall, N. Y.	Plattsburg, N. Y.
26049	do	Darwin Consey	66.63	66.63	1867	Ticonderoga, N. Y.	Do.
26494	do	Dash	106.53	100.26	1879	Chester, Pa.	Philadelphia, Pa.
26491	Barge	Davenport	10.61	10.61	1888	Davenport, Iowa	Rock Island, Ill.
26126	do	David Anderson	403.85	383.66	1866	South Roadout, N. Y.	Newark, N. J.
26479	Canal boat	David Goddard	110.20	104.69	1881	Whitehall, N. Y.	Plattsburg, N. Y.
25774	Barge	David S. Hutchinson	89.30	85.83	1885	Crosswicks Creek, N. J.	Trenton, N. J.
25479	do	December	109.07	102.78	1885	Brooklyn, N. Y.	New York, N. Y.
25509	do	Deer Lodge	325.83	316.71	1849	do	Do.
6284	do	Delaware	51.51	48.94	1863	Wilmington, Del.	Do.
25485	do	Delaware	294.12	279.43	1874	New Baltimore, N. Y.	Do.
25503	Canal boat	Delaware	104.14	96.84	1889	Northumberland, N. Y.	Albany, N. Y.
25477	do	Delia D. Lafayette	103.15	96.06	1894	Champlain, N. Y.	Plattsburg, N. Y.
25486	Barge	Delmar	122.98	116.84	1887	Elizabethport, N. J.	New York, N. Y.
25510	do	Delmonico	14.68	13.48	1890	Alexandria, Va.	Alexandria, Va.
25433	do	Deluth	111.47	105.90	1872	Ithaca, N. Y.	New York, N. Y.
25471	Canal boat	Dennis Bebo, jr.	102.56	97.44	1861	Whitehall, N. Y.	Plattsburg, N. Y.
25511	Barge	Devils Island	105.87	100.58	1883	Boston, Mass.	Rockland, Me.
23987	do	Devine Butts	245.84	243.84	1870	Brooklyn, N. Y.	Albany, N. Y.

## UNREGGED MERCHANT VESSELS OF THE UNITED STATES—Continued.

Official No.	Class.	Name of vessel.	Gross tonnage.	Net tonnage.	When built.	Where built.	Home port (where permanent document issued).
25487	Barge	Diamond Brand	63.05	62.73	1894	Baltimore, Md.	Baltimore, Md.
25488	do	Diana	219.37	219.37	1894	Pennacola, Fla.	Pennacola, Fla.
25492	do	Dick	11.90	11.90	1898	Stillwater, Minn.	La Crosse, Wis.
25497	do	Dick	258.24	258.24	1899	Lake Charles, La.	Galveston, Tex.
25495	Barge	Dictator	187.35	177.99	1864	Hunters Point, N. Y.	New York, N. Y.
25492	Canal boat	Dill	112.16	108.58	1890	Philadelphia, Pa.	Philadelphia, Pa.
25478	do	Dillon Beebe	137.87	127.67	1858	Athens, N. Y.	Albany, N. Y.
25504	Canal boat	Diabler	551.75	525.06	1885	Brooklyn, N. Y.	New York, N. Y.
25488	do	Dr. A. Bishop	130.58	124.00	1869	Ithaca, N. Y.	Burlington, Vt.
25488	do	Dr. A. R. Holcomb	100.23	95.37	1868	Whitehall, N. Y.	Plattsburg, N. Y.
25416	do	Dr. G. R. Streeter	108.00	106.00	1872	Fort Ann, N. Y.	Albany, N. Y.
25450	do	Dr. L. O. Dodge	89.40	84.93	1875	Fort Miller, N. Y.	do
25516	do	Dr. B. H. Jameson	124.51	118.29	1887	Tonawanda, N. Y.	Buffalo, N. Y.
25440	do	Dr. W. B. Kemala	102.27	97.16	1874	Fort Miller, N. Y.	Albany, N. Y.
25523	Barge	Dog Fish No. 1	179.20	161.37	1891	Seattle, Wash.	Seattle, Wash.
25472	do	Dolomite	172.49	172.49	1841	Grafton, Ill.	St. Louis, Mo.
25440	do	Dom Pedro	193.56	183.99	1876	Cambridge, Md.	New York, N. Y.
25496	Canal boat	Don	100.87	100.58	1872	Philadelphia, Pa.	Philadelphia, Pa.
25475	Barge	Donald	323.41	312.33	1883	Myatio River, Conn.	New London, Conn.
25495	Canal boat	Dot	106.31	101.00	1879	Landingville, Pa.	Philadelphia, Pa.
25483	do	Douglass Moly	103.61	98.43	1867	Champlain, N. Y.	Plattsburg, N. Y.
25480	do	Douglass L. White	96.25	91.44	1885	Whitehall, N. Y.	do
25497	do	Dove	109.81	104.32	1882	Chester, Pa.	Philadelphia, Pa.
25448	Barge	Dove	685.94	685.84	1875	Pittsburg, Pa.	Pittsburg, Pa.
25491	do	Dover	198.51	188.59	1873	Wilmington, Del.	Ferth Aubrey, N. J.
25512	do	Dover	87.72	83.34	1891	Boston, Mass.	Portsmouth, N. H.
25599	do	Dvane	137.96	132.96	1890	Brooklyn, N. Y.	New York, N. Y.
25493	Canal boat	Duke	104.83	99.19	1879	Chester, Pa.	Philadelphia, Pa.
25478	Barge	Duncan/Lon	276.71	270.12	1881	Brooklyn, N. Y.	New York, N. Y.
25450	do	Dunderberg	187.95	177.90	1864	Jersey City, N. J.	do
25517	do	Dunderberg	308.48	197.98	1891	Weshawken, N. J.	do
25514	do	Durham	88.76	82.43	1861	Boston, Mass.	Portsmouth, N. H.
25499	Canal boat	Dwyer Brothers	104.90	99.99	1888	Whitehall, N. Y.	Albany, N. Y.
E.							
26778	Scow	E. Learned	296.61	286.61	1891	Noank, Conn.	New York, N. Y.
26690	Barge	E. A. Martin	178.25	178.25	1841	West Troy, N. Y.	Albany, N. Y.
26310	Canal boat	E. B. Beecher	61.73	61.73	1866	West Haven, Vt.	Plattsburg, N. Y.
26629	do	E. B. Beecher	103.18	66.63	1877	Whitehall, N. Y.	do
26755	do	E. B. Temple	102.63	97.79	1893	Dunham Basin, N. Y.	do
26823	do	E. C. Baker	91.08	86.58	1890	Champlain, N. Y.	do
2493	do	E. D. Chandler	68.97	68.97	1866	Whitehall, N. Y.	Albany, N. Y.
26947	do	E. D. Simmons	69.72	66.24	1890	Glens Falls, N. Y.	do
26227	do	E. K. Davis	65.68	65.68	1890	West Troy, N. Y.	Plattsburg, N. Y.
67241	Barge	E. K. Jackson & Co. Barge No. 1	156.90	149.05	1883	Parron Creek, Md.	Baltimore, Md.
67242	do	E. K. Jackson & Co. Barge No. 2	156.90	149.05	1883	do	do
26762	do	E. K. Jackson & Co. Barge No. 3	180.23	152.22	1884	do	do
26763	do	E. K. Jackson & Co. Barge No. 4	160.23	152.22	1884	do	do
26769	do	E. K. Jackson & Co. Barge No. 5	156.36	148.58	1885	do	do
26767	do	E. K. Jackson & Co. Barge No. 6	156.68	148.85	1885	do	do
26734	Canal boat	E. F. Allen	111.02	105.47	1890	West Troy, N. Y.	Albany, N. Y.
26791	Barge	E. G. Stoddard	324.50	324.50	1889	New Haven, Conn.	New Haven, Conn.
26658	Canal boat	E. H. McCullough	142.27	142.27	1874	Douglasville, Pa.	Philadelphia, Pa.
26842	do	E. H. Palmer	120.25	114.24	1890	Tonawanda, N. Y.	New York, N. Y.
26768	do	E. J. Baker	100.14	95.14	1882	Orwell, Vt.	Plattsburg, N. Y.
26731	do	E. J. Goveas	104.85	99.61	1890	Northumberland, N. Y.	Albany, N. Y.
26775	Barge	E. J. Hoffman	168.28	162.30	1867	Brooklyn, N. Y.	New York, N. Y.
26331	Canal boat	E. M. Roberts	78.07	75.97	1867	Ticonderoga, N. Y.	Plattsburg, N. Y.
26788	do	E. M. Wright	96.99	94.00	1898	Orwell, Vt.	Burlington, Vt.
26735	do	E. P. Henette	113.24	107.68	1892	Fort Edward, N. Y.	Plattsburg, N. Y.
26810	do	E. B. Adelt	101.98	96.30	1890	Moses Kill, N. Y.	Albany, N. Y.
26759	do	E. S. Cunningham	111.66	105.99	1879	Fort Miller, N. Y.	do
26731	Barge	E. S. Tyler, Jr.	309.78	294.80	1891	Hartford, Conn.	Hartford, Conn.
26497	Canal boat	E. T. Johnson	118.94	107.58	1891	Fort Edward, N. Y.	Albany, N. Y.
26521	Scow	E. T. Co. No. 3	226.26	227.63	1873	New Haven, Conn.	New Haven, Conn.
26754	do	E. T. Co. No. 4	231.81	227.36	1873	do	do
26912	do	E. T. Co. No. 5	77.50	77.50	1878	do	do
26614	do	E. T. Co. No. 6	94.74	90.76	1878	do	do
26631	do	E. T. Co. No. 7	83.11	82.11	1878	do	do
26632	do	E. T. Co. No. 8	135.94	130.66	1878	do	do
26633	do	E. T. Co. No. 9	82.02	82.02	1878	do	do
26634	do	E. T. Co. No. 10	82.26	82.26	1878	do	do
26645	do	E. T. Co. No. 11	81.40	80.69	1878	do	do
26632	do	E. T. Co. No. 12	77.65	77.65	1878	do	do
26635	do	E. T. Co. No. 13	108.74	108.44	1878	do	do
26636	do	E. T. Co. No. 14	105.16	108.77	1878	do	do
26637	do	E. T. Co. No. 15	81.72	81.72	1878	do	do
26640	do	E. T. Co. No. 16	82.37	82.37	1878	do	do
26638	do	E. T. Co. No. 17	82.43	82.43	1877	do	do
26653	do	E. T. Co. No. 18	103.81	99.81	1877	do	do



## UNRIGGED MERCHANT VESSELS OF THE UNITED STATES—Continued.

Official No.	Class.	Name of vessel.	Gross tonnage.	Net tonnage.	When built.	Where built.	Home port (where permanent document issued).
36646	Scow	E. T. Co. No. 23	82.38	82.38	1877	New Haven, Conn.	New Haven, Conn.
36641	do	E. T. Co. No. 25	80.04	80.04	1877	do	do.
36660	do	E. T. Co. No. 26	77.32	77.32	1878	do	do.
36678	do	E. T. Co. No. 31	78.33	78.33	1879	do	do.
36683	do	E. T. Co. No. 33	78.33	78.33	1879	do	do.
36684	do	E. T. Co. No. 35	78.33	78.33	1879	do	do.
36691	do	E. T. Co. No. 40	78.33	78.33	1879	do	do.
36692	do	E. T. Co. No. 41	78.33	78.33	1879	do	do.
36692	do	E. T. Co. No. 42	78.33	78.33	1879	do	do.
36694	do	E. T. Co. No. 43	78.33	78.33	1879	do	do.
36696	do	E. T. Co. No. 45	78.33	78.33	1879	do	do.
36698	do	E. T. Co. No. 47	78.33	78.33	1879	do	do.
36700	do	E. T. Co. No. 49	78.33	78.33	1879	do	do.
36704	do	E. T. Co. No. 53	144.01	141.03	1879	do	do.
36706	do	E. T. Co. No. 55	144.01	141.03	1879	do	do.
36701	do	E. T. Co. No. 56	144.01	141.03	1879	do	do.
36709	do	E. T. Co. No. 57	144.01	141.03	1879	do	do.
36707	do	E. T. Co. No. 58	144.01	141.03	1879	do	do.
36709	do	E. T. Co. No. 60	144.01	141.03	1879	do	do.
36712	do	E. T. Co. No. 61	133.27	126.61	1880	do	do.
36718	do	E. T. Co. No. 62	140.45	133.43	1880	do	do.
36714	do	E. T. Co. No. 63	140.45	133.43	1880	do	do.
36716	do	E. T. Co. No. 64	140.45	133.43	1880	do	do.
36716	do	E. T. Co. No. 65	140.45	133.43	1880	do	do.
36718	do	E. T. Co. No. 67	140.45	133.43	1880	do	do.
36722	do	E. T. Co. No. 68	140.45	133.43	1880	do	do.
36723	do	E. T. Co. No. 69	140.45	133.43	1880	do	do.
36724	do	E. T. Co. No. 70	140.45	133.43	1880	do	do.
36739	do	E. T. Co. No. 72	117.85	117.85	1882	do	do.
36740	do	E. T. Co. No. 73	117.85	117.85	1882	do	do.
36741	do	E. T. Co. No. 74	117.85	117.85	1882	do	do.
36742	do	E. T. Co. No. 75	117.85	117.85	1882	do	do.
36743	do	E. T. Co. No. 76	137.71	137.71	1882	do	do.
36744	do	E. T. Co. No. 77	125.00	125.00	1882	do	do.
36745	do	E. T. Co. No. 78	125.00	125.00	1882	do	do.
36748	do	E. T. Co. No. 80	166.72	166.72	1882	do	do.
36749	do	E. T. Co. No. 81	166.72	166.72	1882	do	do.
36750	do	E. T. Co. No. 82	166.72	166.72	1882	do	do.
36751	do	E. T. Co. No. 83	166.72	166.72	1882	do	do.
36753	do	E. T. Co. No. 85	172.12	170.10	1883	do	do.
36754	do	E. T. Co. No. 86	173.12	170.10	1883	do	do.
36755	do	E. T. Co. No. 87	173.12	170.10	1883	do	do.
36756	do	E. T. Co. No. 88	173.12	170.10	1883	do	do.
36737	Canal boat	E. W. Skeels	193.94	98.74	1882	Whitehall, N. Y.	Plattsburg, N. Y.
36675	do	E. Louise Perry	99.58	94.60	1878	Fort Miller, N. Y.	do.
36785	do	E. and M. Monk	100.40	95.40	1888	Fort Ann, N. Y.	do.
36667	Barge	E. and T. H. R. R. No. 1	61.39	.....	1878	Hazleton, Ind.	Evansville, Ind.
36668	do	E. and T. H. R. R. No. 2	61.39	.....	1878	do	do.
36669	do	E. and T. H. R. R. No. 3	61.39	.....	1878	do	do.
36670	do	E. and T. H. R. R. No. 4	59.92	.....	1878	do	do.
36671	do	E. and T. H. R. R. No. 5	59.92	.....	1878	do	do.
36672	do	E. and T. H. R. R. No. 6	48.50	.....	1878	do	do.
36673	do	E. and T. H. R. R. No. 7	36.12	.....	1878	do	do.
36674	do	E. and T. H. R. R. No. 8	56.46	.....	1878	do	do.
36616	do	Eagle	664.49	664.49	1874	Pittsburg, Pa.	Pittsburg, Pa.
36781	do	Eagle	65.36	63.09	1885	Baltimore, Md.	Baltimore, Md.
36843	do	Eagle No. 1	260.06	260.00	1890	Beaumont, Tex.	Galveston, Tex.
36727	Canal boat	Earl and Skinner	121.78	115.70	1879	Fort Ann, N. Y.	Plattsburg, N. Y.
36612	Barge	Ebenezer Stevens	144.57	137.85	1872	New Baltimore, N. Y.	Albany, N. Y.
36803	Canal boat	Echo	107.07	102.29	1886	Orwigburg, Pa.	Philadelphia, Pa.
36782	Barge	Eclipse	91.51	86.94	1885	Baltimore, Md.	Baltimore, Md.
36771	do	Economist	388.18	388.12	1884	South Brooklyn, N. Y.	New York, N. Y.
135870	Scow	Economy	33.95	27.87	1885	Tacoma, Wash.	Port Townsend, Wash.
36793	Barge	Ed. Brandon	195.32	185.56	1886	Noank, Conn.	New York, N. Y.
36786	Canal boat	Ed. Rae	98.71	93.80	1881	West Vienna, N. Y.	Plattsburg, N. Y.
36837	Barge	Eddie	104.95	194.95	1890	Lake Charles, La.	Galveston, Tex.
36761	Canal boat	Eddie Shovah	96.28	91.45	1883	Whitehall, N. Y.	Plattsburg, N. Y.
36802	do	Eden	106.00	101.56	1886	Chester, Pa.	Philadelphia, Pa.
36848	Barge	Edgar	246.22	242.24	1890	Brooklyn, N. Y.	New York, N. Y.
135708	do	Edgar and Edna	59.93	57.44	1883	Rondout, N. Y.	do.
36778	do	Edith	87.06	82.71	1886	Brooklyn, N. Y.	do.
36816	do	Edith Howe	391.34	380.46	1891	Camden, N. J.	Philadelphia, Pa.
36840	Canal boat	Edith and Mabel	109.99	104.49	1891	West Haven, Vt.	Plattsburg, N. Y.
36801	Barge	Edna	800.63	292.14	1889	South Brooklyn, N. Y.	New York, N. Y.
36856	do	Edna	134.57	128.55	1887	Brooklyn, N. Y.	do.
36863	do	Edna	10.80	10.80	1892	Muscantine, Iowa	Rock Island, Ill.
36880	do	Edward	319.21	307.61	1894	Elkton, Md.	Philadelphia, Pa.
36819	Canal boat	Edward Annan	97.77	92.89	1887	West Haven, Vt.	Plattsburg, N. Y.
36728	Barge	Edward Balback	193.81	183.81	1879	Philadelphia, Pa.	Philadelphia, Pa.
7702	do	Edward Beck	374.39	374.39	1883	Chester, Pa.	New York, N. Y.
36621	Canal boat	Edward Lunt	97.67	92.79	1876	Jersey City, N. J.	Plattsburg, N. Y.

## UNRIGGED MERCHANT VESSELS OF THE UNITED STATES—Continued.

Official No.	Class	Name of vessel.	Gross tonnage.	Net tonnage.	When built.	Where built.	Home port (where permanent document issued).
26850	Barge	Edward A. Fries	179.35	170.39	1892	South Rondout, N. Y.	New York, N. Y.
26730	Canal boat	Edward J. Berwind	278.69	267.77	1881	South Chester, Pa.	Do.
7814	Barge	Edward W. Irvine	75.18	71.88	1865	Toms River, N. J.	Do.
8156	do	Edwin	58.11	58.11	1857	Gloucester, Mass.	Do.
26857	do	Edwin	121.13	121.13	1893	Rondout, N. Y.	Do.
26854	Canal boat	Edwin Booth	102.85	97.71	1893	Whitehall, N. Y.	Plattsburg, N. Y.
26816	do	Edwin G. Glass	104.49	90.27	1880	West Troy, N. Y.	Albany, N. Y.
26746	do	Edwin W. Wood	126.02	119.72	1872	Rochester, N. Y.	Buffalo, N. Y.
26811	do	Edwin and Richard	130.90	124.45	1880	Lockport, N. Y.	New York, N. Y.
7761	Barge	Elba	273.33	261.56	1863	Pembroke, Me.	Savannah, Ga.
26779	do	Elberon	123.34	117.18	1887	Elizabethport, N. J.	New York, N. Y.
26790	do	Eldorado	182.13	182.13	1868	New Baltimore, N. Y.	Albany, N. Y.
26851	Scow	Eldridge	30.25	30.25	1892	Stella, N. C.	Beaufort, N. C.
7921	Barge	Electra	779.60	740.71	1864	New York, N. Y.	Fall River, Mass.
7640	do	Electric	62.76	40.63	1865	New Haven, Conn.	New York, N. Y.
26764	Canal boat	Eliza Lyman	108.46	103.94	1884	Orwell, Vt.	Plattsburg, N. Y.
26842	Barge	Elliot	86.17	81.87	1891	Boston, Mass.	Portsmouth, N. H.
7454	do	Elisha Holmes	48.08	48.08	1849	Essex, Mass.	New York, N. Y.
26772	Canal boat	Eliza Coy	132.27	125.66	1880	Ithaca, N. Y.	Owego, N. Y.
7469	Barge	Eliza Pharo	93.81	89.12	1862	Tuckerton, N. J.	New York, N. Y.
8522	do	Eliza J. Maynor	137.87	130.98	1857	Cold Spring, N. Y.	Do.
26333	Canal boat	Elizabeth Flynn	57.49	57.49	1869	Orwell, Vt.	Plattsburg, N. Y.
26729	Scow	Elizabeth Walsh	142.32	135.21	1891	Rondout, N. Y.	New York, N. Y.
26269	Barge	Ella	264.68	251.61	1848	Leipale, Del.	Do.
26562	do	Ella	131.86	125.27	1873	Brooklyn, N. Y.	Do.
26708	do	Ella	53.56	53.56	1880	Dubuque, Iowa.	Dubuque, Iowa.
26835	do	Ella	7.64	7.64	1883	Havana, Ill.	St. Louis, Mo.
26792	Canal boat	Ella Jefferson	104.80	99.60	1888	Champlain, N. Y.	Plattsburg, N. Y.
26853	do	Ella Louisa	152.09	144.49	1878	Rochester, N. Y.	Owego, N. Y.
26822	Barge	Elleanor	286.36	281.05	1890	Brooklyn, N. Y.	New York, N. Y.
26839	do	Ellen J.	178.00	169.10	1891	do	Do.
26819	Canal boat	Ellen J. Cooke	108.99	104.09	1873	Tonawanda, N. Y.	Do.
26807	do	Ellen M. Parker	107.33	102.00	1869	Fort Ann, N. Y.	Plattsburg, N. Y.
26733	do	Ellen M. Rafferty	136.80	136.80	1860	Phoenix, N. Y.	Owego, N. Y.
26831	Barge	Ellen S. Jennings	330.03	318.20	1890	Wilmington, Del.	Philadelphia, Pa.
26870	do	Elm City	231.81	227.26	1873	New Haven, Conn.	Perth Amboy, N. J.
136342	Scow	Elora	105.78	105.73	1892	Pensacola, Fla.	Pensacola, Fla.
126178	Barge	Elvira	7.64	7.64	1891	Charleston, S. C.	Charleston, S. C.
26804	Canal boat	Ely	107.63	102.25	1882	Chester, Pa.	Philadelphia, Pa.
26757	do	Emroy	104.31	99.09	1878	Fort Ann, N. Y.	Plattsburg, N. Y.
7533	Barge	Emigrant	71.15	67.60	1833	Poughkeepsie, N. Y.	New York, N. Y.
26806	do	Emile	28.38	28.38	1884	Wabasha, Minn.	St. Paul, Minn.
26859	do	Emily	140.87	140.87	1892	Prescott, Wis.	Do.
26818	do	Emily D. Foster	225.35	214.09	1889	City Island, N. Y.	Bridgeport, Conn.
26232	Canal boat	Emma	60.89	60.89	1858	Port Henry, N. Y.	Plattsburg, N. Y.
26776	Barge	Emma	18.53	18.53	1887	Belleveus, Iowa.	Dubuque, Iowa.
26777	Scow	Emma	112.82	108.46	1887	Brooklyn, N. Y.	New York, N. Y.
26862	Barge	Emma	62.07	62.07	1895	La Crosse, Wis.	La Crosse, Wis.
26822	Canal boat	Emma S.	94.15	89.45	1876	Fort Miller, N. Y.	Albany, N. Y.
26905	Barge	Emma Cooley	77.02	77.02	1863	Ticonderoga, N. Y.	Plattsburg, N. Y.
26861	do	Emma Jane	14.68	13.86	1894	Alexandria, Va.	Alexandria, Va.
8286	Lighter	Emma L. Brush	37.62	35.74	1867	Northport, N. Y.	Cold Spring, N. Y.
26827	Canal boat	Emma M. Hale	112.90	107.26	1890	Fort Ann, N. Y.	Plattsburg, N. Y.
26589	do	Emma M. Phelps	47.12	47.12	1872	Port Dickson, N. Y.	Albany, N. Y.
26826	do	Emma and E. Robert	117.31	111.45	1890	Whitehall, N. Y.	Plattsburg, N. Y.
26397	do	Emory	76.72	76.72	1890	do	Do.
7087	Barge	Empire	73.03	69.38	1845	Stonington, Conn.	New York, N. Y.
26809	do	Empire	73.96	69.70	1859	Saratoga, N. Y.	Albany, N. Y.
26849	do	Empire State	324.11	324.11	1892	Brooklyn, N. Y.	New York, N. Y.
26561	do	Energy	655.99	647.49	1871	Newburg, N. Y.	Do.
26805	Canal boat	Energy	101.27	96.21	1874	Reading, Pa.	Philadelphia, Pa.
26703	Barge	England	185.83	148.04	1886	Schuylkill Haven, Pa.	New York, N. Y.
8591	do	Enco Soule	1,396.80	1,317.46	1899	Freeport, Me.	Bath, Me.
26204	do	Enterprise	222.87	211.78	1856	Athens, N. Y.	New York, N. Y.
26537	do	Enterprise	134.19	127.49	1872	Brooklyn, N. Y.	Do.
26814	do	Enterprise	46.49	46.49	1888	Minneapolis, Minn.	Dubuque, Iowa.
26118	Canal boat	Ericason	112.79	112.79	1862	Buffalo, N. Y.	New York, N. Y.
26845	do	Ernest S. Green	120.25	114.24	1889	Tonawanda, N. Y.	Do.
26829	do	Ernie and Ernie	101.95	96.86	1889	Fort Ann, N. Y.	Plattsburg, N. Y.
26720	do	Ervin I. McNall	99.28	94.32	1876	Whitehall, N. Y.	Do.
26822	Barge	Escanaba	181.67	172.50	1896	New Baltimore, N. Y.	New York, N. Y.
26591	do	Escort	133.56	133.56	1872	Brooklyn, N. Y.	Do.
26615	Canal boat	Estella	107.80	102.41	1876	Whitehall, N. Y.	Albany, N. Y.
26787	do	Ethel	103.20	98.04	1867	Fort Ann, N. Y.	Plattsburg, N. Y.
26816	Barge	Ethel	145.75	138.79	1889	Brooklyn, N. Y.	New York, N. Y.
26841	Canal boat	Eta A. Palmer	108.40	100.13	1891	Fort Ann, N. Y.	Plattsburg, N. Y.
26585	do	Eta S. Pike	102.58	97.45	1874	do	Do.
26790	Barge	Eulalie	11.45	11.45	1888	Montrose, Iowa.	Rock Island, Ill.
26861	do	Eureka	221.69	213.87	1879	Philadelphia, Pa.	Perth Amboy, N. J.
126116	do	Eureka	42.73	38.14	1899	do	Philadelphia, Pa.

## UNRIGGED MERCHANT VESSELS OF THE UNITED STATES—Continued.

Official No.	Class.	Name of vessel.	Gross tonnage.	Net tonnage.	When built.	Where built.	Home port (where permanent document issued).
36817	Barge	Eureka No. 1	147.63	141.10	1889	Brooklyn, N. Y.	New York, N. Y.
36786	do	Eureka No. 2	140.49	133.47	1882	Fort Ann, N. Y.	Do.
36800	do	Eureka No. 3	155.26	148.75	1883	Landingville, Pa.	Do.
36820	do	Eureka No. 4	148.21	141.77	1890	Brooklyn, N. Y.	Do.
36784	do	Eureka No. 5	165.28	157.02	1884	Landingville, Pa.	Do.
36838	do	Eureka No. 6	146.10	137.85	1890	Brooklyn, N. Y.	Do.
36796	do	Eureka No. 7	144.60	137.37	1885	Fort Ann, N. Y.	Do.
36824	do	Eureka No. 8	146.55	139.48	1890	Brooklyn, N. Y.	Do.
36797	do	Eureka No. 9	161.93	153.84	1883	Landingville, Pa.	Do.
36799	do	Eureka No. 10	145.76	138.48	1883	Fort Ann, N. Y.	Do.
36798	do	Eureka No. 11	123.92	117.73	1884	Landingville, Pa.	Do.
36825	do	Eureka No. 12	147.27	140.43	1890	Brooklyn, N. Y.	Do.
36650	do	Eva Moul	165.12	156.87	1873	Jersey City, N. J.	Do.
185548	do	Evangelina	41.17	20.44	1881	Berwick, La.	Lake Charles, La.
7352	do	Evelyn	54.96	52.22	1854	Milford, Del.	New York, N. Y.
7194	do	Everglade	110.39	104.88	1860	Sullivan, Me.	Do.
36047	do	Excelior	207.11	207.11	1887	Camden, N. J.	Philadelphia, Pa.
36780	do	Excelior	180.52	173.60	1887	Brooklyn, N. Y.	New York, N. Y.
36838	do	Excelior	207.19	198.35	1884	Astoria, N. Y.	Do.
36538	do	Exchange	158.20	150.29	.....	Foreign built	Do.
36844	do	Exeter	96.17	81.67	1891	Boston, Mass.	Portsmouth, N. H.
36087	Canal boat	Ezra Collins	72.64	72.64	1867	Whitehall, N. Y.	Plattsburg, N. Y.
F.							
37517	Scow	F	285.61	285.61	1881	Noank, Conn.	New York, N. Y.
37543	Canal boat	F. A. Johnson	58.15	54.75	1882	Glens Falls, N. Y.	Albany, N. Y.
37328	do	F. C. Ryan	65.34	65.34	1870	West Haven, Vt.	Plattsburg, N. Y.
38448	do	F. G. Profontaine	115.23	115.23	1874	Whitehall, N. Y.	Do.
9567	do	F. H. McFarren	78.95	78.95	1863	do	Do.
37520	do	F. I. Merryman	137.46	130.59	1881	Lockport, N. Y.	Buffalo, N. Y.
37155	Barge	F. S. Ayers	110.61	105.08	1862	Wilmington, Del.	New York, N. Y.
37502	Canal boat	F. W. Avery	101.57	96.50	1882	Champlain, N. Y.	Plattsburg, N. Y.
37495	do	F. W. Gilbert	109.89	104.40	1882	Fort Ann, N. Y.	Do.
37527	do	F. W. Stark	100.03	95.02	1889	do	Do.
37263	do	F. W. Walker	72.71	72.71	1867	Ticonderoga, N. Y.	Do.
37493	do	F. L. T. Adams	114.73	109.00	1886	Whitehall, N. Y.	Do.
37499	do	F. D. and G. Wheeler	103.39	98.23	1882	do	Do.
37553	Barge	Fair Play	126.22	126.22	1895	Spottsville, Ky.	Evansville, Ind.
37536	do	Fairport	6.85	6.85	1869	Rock Island, Ill.	Rock Island, Ill.
37548	do	Fairport	210.46	208.99	1892	Elkton, Md.	New York, N. Y.
37516	do	Fairy Belle	629.41	597.94	1871	Quebec, Province of Quebec	Do.
37515	do	Fannie	181.01	181.01	1887	Madison, Ind.	St. Louis, Mo.
37542	do	Faunie	35.02	35.02	1887	Fort Madison, Iowa	Burlington, Iowa.
37468	Canal boat	Faunie E. Barnes	119.09	113.14	1877	Whitehall, N. Y.	Plattsburg, N. Y.
9356	Barge	Fanny Fern	122.55	116.42	1859	Newport, R. I.	New York, N. Y.
37522	Canal boat	Farrish	109.29	103.83	1883	Robeson Township, Pa.	Philadelphia, Pa.
37496	Barge	February	156.33	151.58	1881	Madison, Conn.	New York, N. Y.
37526	Canal boat	Feltus	107.87	102.48	1882	Chester, Pa.	Philadelphia, Pa.
37550	Barge	Ferguson	200.61	190.58	1893	Lake Charles, La.	Galveston, Tex.
37531	do	Fishkill	412.74	400.68	1890	Brooklyn, N. Y.	New York, N. Y.
37539	do	Fitness	179.19	170.24	1891	Portsmouth, Va.	Norfolk, Va.
37521	Canal boat	Flake	103.32	98.16	1879	Reading, Pa.	Philadelphia, Pa.
37568	Barge	Float No. 1	592.93	592.93	1885	Wilmington, Del.	Do.
37490	do	Flora Post	149.86	142.37	1881	Port Ewing, N. Y.	New York, N. Y.
37541	Canal boat	Flora M. Vaughan	112.66	107.08	1890	Fort Ann, N. Y.	Plattsburg, N. Y.
9918	Barge	Florence C	62.87	50.23	1870	Camden, N. J.	Camden, N. J.
37043	Canal boat	Florence Witherbee	75.88	75.88	1863	Orwell, Vt.	Plattsburg, N. Y.
37524	do	Flush	105.99	100.79	1879	Reading, Pa.	Philadelphia, Pa.
37523	do	Fly	108.44	103.02	1886	Chester, Pa.	Do.
9164	Barge	Foam	108.00	102.00	1864	Hamburg, Pa.	Trenton, N. J.
37510	do	Foam	129.34	129.34	1885	Buffalo, N. Y.	Buffalo, N. Y.
37546	Canal boat	Fonda	217.93	207.04	1892	Elkton, Md.	New York, N. Y.
37444	Barge	Port Wayne	125.85	119.56	1873	Ithaca, N. Y.	Do.
37454	Canal boat	Frances	128.60	122.17	1874	New Salem, N. Y.	Plattsburg, N. Y.
37511	do	Frances A. Traver	127.27	120.91	1875	Port Byron, N. Y.	Buffalo, N. Y.
37533	do	Francis A. Bird	113.90	108.21	1888	Tonawanda, N. Y.	Oswego, N. Y.
37412	Barge	Francis L. Jackson	176.91	168.07	1872	Chester, Pa.	New York, N. Y.
37314	Scow	Frank	81.71	76.68	1869	Rockland Lake, N. Y.	Do.
37551	Barge	Frank	17.28	17.28	1894	McGregor, Iowa	Dubuque, Iowa.
37552	do	Frank	226.60	226.00	1889	Le Clair, Iowa	Rock Island, Ill.
37514	do	Frank C	110.31	105.21	1886	Brooklyn, N. Y.	New York, N. Y.
9936	do	Frank Beattie	58.78	53.95	1870	Noank, Conn.	Do.
37512	Canal boat	Frank Chamberlain	128.62	122.16	1876	Rochester, N. Y.	Buffalo, N. Y.
37046	do	Frank Jones	71.74	71.74	1880	Orwell, Vt.	Plattsburg, N. Y.
37489	Barge	Frank Jones	274.45	261.78	1880	Hartford, Conn.	Hartford, Conn.
37315	Canal boat	Frank Ward	76.40	76.40	1867	Orwell, Vt.	Albany, N. Y.
37528	do	Frank B. Peck	104.77	90.53	1889	Northumberland, N. Y.	Do.
37569	do	Frank C. Wells	135.68	128.90	1881	Buffalo, N. Y.	Buffalo, N. Y.

1 Formerly British bark Fairy Belle.

## UNRIGGED MERCHANT VESSELS OF THE UNITED STATES—Continued.

Official No.	Class.	Name of vessel.	Gross tonnage.	Net tonnage.	When built.	Where built.	Home port (where permanent document issued).
87501	Canal boat	Frank W. Barker	131.28	125.37	1879	Buffalo, N. Y.	Buffalo, N. Y.
87504	do	Frank W. Foods	103.66	96.50	1884	St. Albans, Vt.	Burlington, Vt.
87524	do	Frank W. Myers	66.94	66.94	1870	Whitehall, N. Y.	Plattsburg, N. Y.
87537	do	Frankfort	206.96	193.33	1890	Elkton, Md.	New York, N. Y.
87569	do	Franklin J. Smith	96.78	94.66	1884	Fort Ann, N. Y.	Plattsburg, N. Y.
87538	Barge	Franklin	155.43	136.33	1890	Brooklyn, N. Y.	New York, N. Y.
8367	do	Franklin Bell	155.43		1853	Brook Haven, N. Y.	Do.
37613	do	Fred	9.68	9.68	1862	Louisiana, Mo.	Burlington, Iowa
87143	do	Fred Bernard	170.53	170.53	1863	Ithaca, N. Y.	New York, N. Y.
87549	Canal boat	Fred Bickford	52.23	52.73	1841	Oswego, N. Y.	Oswego, N. Y.
87536	do	Fred Boyar	79.05	75.10	1884	Glena Falls, N. Y.	Albany, N. Y.
87518	do	Fred Breit	100.02	95.02	1888	Whitehall, N. Y.	Plattsburg, N. Y.
87124	do	Fred Root	118.51	118.51	1847	Ithaca, N. Y.	Do.
87051	do	Fred Warner	72.03	72.03	1866	Whitehall, N. Y.	Do.
87029	Barge	Fred A. Murphy	206.48	206.36	1869	Brooklyn, N. Y.	New York, N. Y.
87643	Canal boat	Fred C. Eaton	98.81	93.87	1892	Champlain, N. Y.	Plattsburg, N. Y.
87050	do	Fred C. Wright	68.57	65.57	1864	Champlera, N. Y.	Do.
87547	do	Fred F. Farmer	99.29	94.38	1892	Champlain, N. Y.	Do.
87284	do	Fred H. Gaylord	70.37	70.37	1867	Whitehall, N. Y.	Do.
87496	do	Fred H. Wilkins	123.87	117.68	1881	Oswell, Vt.	Do.
87266	do	Fred H. Yule	64.49	61.27	1863	West Haven, Vt.	Do.
87267	do	Fred S. Cowen	68.90	68.30	1868	Whitehall, N. Y.	Do.
87506	do	Fred S. Foot	96.66	91.77	1884	Fort Ann, N. Y.	Do.
87530	do	Fred and Jessie	116.72	110.96	1890	Whitehall, N. Y.	Do.
87540	do	Frederick Grube	102.62	97.66	1891	Fort Ann, N. Y.	Do.
87503	Barge	Frederick McCowen	173.82	166.93	1843	Landingville, Pa.	Berth Amboy, N. J.
87519	Canal boat	Frederick S. Dale	100.15	95.15	1848	West Haven, Vt.	Plattsburg, N. Y.
120461	Barge	Free Canal	135.05	100.60	1881	Tonawanda, N. Y.	Norfolk, Vt.
87544	do	Frouch's New Sensation	440.76	440.76	1860	Leavenworth, Ind.	Cincinnati, Ohio
8332	do	Frot	53.52	53.52	1854	New York, N. Y.	New York, N. Y.
87507	do	Frolic	233.26	221.60	1884	Rocky Hill, Conn.	Do.
8268	do	Fulton	256.26	243.45	1854	Cleveland, Ohio	Suspension Bridge, N. Y.
G.							
89665	Scow	G	284.27	284.27	1881	Noank, Conn.	New York, N. Y.
89669	Barge	G. B. Martin	324.50	324.50	1888	New Haven, Conn.	New Haven, Conn.
89078	Canal boat	G. G. McNeil	68.90	63.90	1863	Ticonderoga, N. Y.	Plattsburg, N. Y.
89346	do	G. H. Bramley	62.75	62.75	1867	Whitehall, N. Y.	Do.
89692	do	G. H. Farrar	111.64	106.06	1892	do	Do.
89679	Barge	G. H. Kent	397.97	382.66	1881	South Brooklyn, N. Y.	New York, N. Y.
89702	Canal boat	G. H. Morse	68.79	63.79	1870	West Haven, Vt.	Albany, N. Y.
89593	do	G. L. Douglass	113.93	108.24	1876	Whitehall, N. Y.	Plattsburg, N. Y.
89587	Barge	G. L. Hardy	190.90	181.36	1873	Athens, N. Y.	Albany, N. Y.
89646	Canal boat	G. L. Schuyler	99.66	94.66	1882	Whitehall, N. Y.	Plattsburg, N. Y.
89686	do	G. N. Sweeney	103.89	96.70	1891	Champlain, N. Y.	Do.
89077	do	G. N. Waters	71.89	71.89	1866	Schuyler'sville, N. Y.	Albany, N. Y.
89687	do	G. P. Lang	116.36	110.49	1878	do	Plattsburg, N. Y.
89676	do	G. R. Sausbury	96.50	91.66	1875	Northumberland, N. Y.	Albany, N. Y.
89349	do	G. R. Sherman	61.71	61.71	1866	West Haven, Vt.	Plattsburg, N. Y.
89075	do	G. S. Broughton	69.97	69.97	1867	Fort Ann, N. Y.	Albany, N. Y.
89677	do	G. W. Hunt	103.13	97.96	1886	Northumberland, N. Y.	Do.
89293	do	G. W. Reynolds	119.79	119.79	1868	Fulton, N. Y.	Oswego, N. Y.
89698	Barge	G. W. Sherwood	201.33	191.27	1869	Noank, Conn.	New York, N. Y.
89594	do	G. and A. No. 7	166.26	166.26	1876	Metropolis, Ill.	St. Louis, Mo.
89598	do	G. and A. No. 8	161.59	161.59	1876	do	Do.
89642	do	G. and A. No. 9	235.19	235.93	1881	do	Do.
89643	do	G. and A. No. 10	233.10	233.10	1881	do	Do.
10161	do	Gale	117.94	112.07	1864	Hamburg, Pa.	Trenton, N. J.
89666	do	Gallitz	316.06	306.77	1868	Elizabethport, N. J.	New York, N. Y.
89682	do	Garrisons	412.41	400.78	1890	Brooklyn, N. Y.	Do.
89663	Canal boat	Gate Sherwood	127.26	129.84	1873	Rochester, N. Y.	Buffalo, N. Y.
89635	do	Gayton Ballard	67.20	61.84	1881	Oswell, Vt.	Plattsburg, N. Y.
10230	do	General Garfield	91.28	86.72	1890	Larrabee Point, Vt.	Do.
89629	do	General Grant	73.97	73.97	1893	Benson, Vt.	Do.
86588	Barge	General Grant	179.87	172.76	1869	East Haven, Conn.	New Haven, Conn.
89670	do	General Sampson	478.68	461.25	1869	Rondout, N. Y.	New York, N. Y.
89681	Canal boat	Gen. Ben. Harrison	101.15	96.10	1838	Whitehall, N. Y.	Plattsburg, N. Y.
89581	do	Gen'ls. Moffitt	101.74	96.66	1890	do	Do.
89583	Barge	General Chester A. Arthur	271.12	271.12	1874	Communipaw, N. J.	New York, N. Y.
89660	do	Geneva	447.91	432.49	1890	Brooklyn, N. Y.	Do.
89660	Canal boat	George Arnold	127.50	121.12	1873	Phoenix, N. Y.	Plattsburg, N. Y.
89685	do	George Arnold	97.48	93.61	1872	Buffalo, N. Y.	Buffalo, N. Y.
89597	do	George Cook	123.82	117.83	1880	Ithaca, N. Y.	New York, N. Y.
10656	do	George Cossey	70.77	70.77	1864	Whitehall, N. Y.	Plattsburg, N. Y.
89695	Barge	Geo. Hays	73.06	73.06	1863	Hastings, Minn.	St. Paul, Minn.
89076	Canal boat	George Henbeck	71.66	71.06	1867	Whitehall, N. Y.	Plattsburg, N. Y.
89694	Barge	George Hoffmann	816.23	806.39	1892	Brooklyn, N. Y.	New York, N. Y.
89657	do	George Hughes	241.97	233.90	1835	Camden, N. J.	Berth Amboy, N. J.
89690	do	George Lathbridge	134.30	127.49	1891	Brooklyn, N. Y.	New York, N. Y.
89618	do	George Matthews	267.79	267.31	1847	Cornwall, N. Y.	Do.

## UNRIGGED MERCHANT VESSELS OF THE UNITED STATES—Continued.

Official No.	Class.	Name of vessel.	Gross tonnage.	Net tonnage.	When built.	Where built.	Home port (where permanent document issued).
39610	Canal boat	George Noddo	104.64	99.41	1881	Whitehall, N. Y.	Plattsburg, N. Y.
39610	do	George Northrup	76.82	76.82	1865	Dunhams Basin, N. Y.	Do.
39607	do	George Tice	112.65	107.03	1873	do	Do.
39447	do	George Yule	65.37	62.10	1871	West Haven, Vt.	Do.
39580	Barge	George A. Clements	553.52	532.42	1874	New York, N. Y.	New York, N. Y.
39690	do	Geo. A. Studwell	163.94	158.78	1891	Perth Amboy, N. J.	Do.
39403	do	George B. Rowe	184.47	184.75	1865	New Baltimore, N. Y.	Albany, N. Y.
39691	Canal boat	George B. Shannon	97.92	93.93	1891	Fort Ann, N. Y.	Plattsburg, N. Y.
39637	do	George C. Baker	115.62	109.94	1881	do	Do.
39652	Barge	George C. Clausen	511.61	504.10	1883	Rondout, N. Y.	New York, N. Y.
39533	do	George C. Kingsley	70.34	70.34	1872	Fort Miller, N. Y.	Albany, N. Y.
39699	Canal boat	George O. Whalen	124.11	117.91	1894	Ithaca, N. Y.	Do.
39651	Barge	George D. Hunt	123.31	117.15	1881	Fort Miller, N. Y.	Do.
39347	do	George E. Dunning	70.00	66.50	1867	Ticonderoga, N. Y.	Plattsburg, N. Y.
39592	do	George E. Hatch	296.34	281.53	1876	Hartford, Conn.	Hartford, Conn.
39569	Canal boat	George F. Hartt	99.32	94.26	1874	Fort Ann, N. Y.	Plattsburg, N. Y.
39656	do	George F. Venn	103.26	100.00	1885	Champlain, N. Y.	Do.
39344	do	George G. Sampson	65.00	65.00	1863	West Haven, Vt.	Do.
39434	do	George H. Davis	66.58	66.58	1870	Ticonderoga, N. Y.	Do.
39545	do	George H. Otis	70.24	70.24	1872	Whitehall, N. Y.	Do.
39688	do	Geo. H. Thompson	125.98	119.99	1885	Rochester, N. Y.	Buffalo, N. Y.
39606	do	George M. Grippin	97.35	92.49	1874	Moose Kill, N. Y.	Plattsburg, N. Y.
39596	do	George M. Ferris	86.78	82.45	1873	Dunhams Basin, N. Y.	Albany, N. Y.
39570	do	George P. Platt	166.47	166.47	1874	Fort Ann, N. Y.	Do.
39364	do	George P. Yule	56.58	56.56	1900	West Haven, Vt.	Plattsburg, N. Y.
39701	do	Geo. W. Collins	117.80	111.91	1393	Tonawanda, N. Y.	Buffalo, N. Y.
39619	do	George W. Gates	109.55	104.06	1878	Whitehall, N. Y.	Plattsburg, N. Y.
39660	do	George W. Sullwell, jr.	110.83	105.29	1880	Oneida Lake, N. Y.	Albany, N. Y.
39671	Barge	Georgetown	234.36	234.28	1872	Wilmington, Del.	Philadelphia, Pa.
39538	do	Georgia Pine	118.10	112.20	1863	Brooklyn, N. Y.	New York, N. Y.
39671	do	Georgia	86.44	82.12	1863	Whitehall, N. Y.	Albany, N. Y.
39653	Canal boat	Geraldine Schuyler	290.65	290.05	1863	Coxsack, N. Y.	New York, N. Y.
39316	Barge	Gertrude	123.10	119.80	1882	Saratoga, Miss.	Galver, on Tex.
39693	do	Gideon Lee	93.68	89.00	1836	Malden, N. Y.	New York, N. Y.
39684	Canal boat	Gilbert Seaman	94.88	90.18	1890	Fort Ann, N. Y.	Plattsburg, N. Y.
39650	do	Gilbert F. Perry	102.07	97.05	1883	Champlain, N. Y.	Do.
39627	Barge	Gipsy	18.98	11.98	1879	Newburyport, Mass.	Newburyport, Mass.
39379	Canal boat	Glen Iris	84.41	64.41	1866	Glens Falls, N. Y.	Plattsburg, N. Y.
39700	Barge	Glencola	135.20	135.20	1891	Advocate, Nova Scotia	New York, N. Y.
39664	do	Glennwood	195.60	188.00	1887	Brooklyn, N. Y.	Do.
39615	Scow	Gloucester	133.91	127.22	1881	do	Do.
39659	Barge	Good Friday	184.17	177.87	1884	Communipaw, N. J.	Do.
39681	do	Good Hope	107.06	101.71	1887	Brooklyn, N. Y.	Do.
39682	Scow	Good Luck	194.09	102.00	1887	do	Do.
39649	Flat	Gopher	20.80	19.82	1883	Mobile, Ala.	Mobile, Ala.
39696	Canal boat	Gove Brothers	104.60	99.46	1893	West Troy, N. Y.	Albany, N. Y.
39675	do	Governor Hill	97.73	92.90	1889	Whitehall, N. Y.	Plattsburg, N. Y.
39066	do	Grace	67.29	67.29	1863	do	Do.
39678	Canal boat	Grace Goodrow	92.18	87.58	1888	Champlain, N. Y.	Do.
39350	Barge	Gracie E. Williams	175.21	168.47	1873	Hartford, Conn.	Hartford, Conn.
10444	do	Grahams Polly	409.46	403.10	1856	Brooklyn, N. Y.	Providence, R. I.
89320	do	Greenbush	254.73	254.73	1855	New Baltimore, N. Y.	New York, N. Y.
10497	do	Grenada	341.15	325.04	1865	Brooklyn, N. Y.	Philadelphia, Pa.
86916	do	Grey Oak	290.97	277.25	1835	Bayfield, Wis.	Buffalo, N. Y.
39673	Canal boat	Guild	105.77	100.49	1881	Robeson Township, Pa.	Philadelphia, Pa.
39629	Barge	Gunhilda	478.58	478.58	1880	Brooklyn, N. Y.	New York, N. Y.
39655	Canal boat	Gussie D. Biglow	103.36	98.20	1884	Champlain, N. Y.	Plattsburg, N. Y.
39672	do	Gwynne	107.25	101.89	1883	Philadelphia, Pa.	Philadelphia, Pa.
39667	Barge	Gypsy	124.16	117.95	1887	Sayreville, N. J.	Perth Amboy, N. J.
H.							
42636	Scow	H.	266.75	266.75	1881	Noank, Conn.	New York, N. Y.
42660	Canal boat	H. Rookwood	193.61	126.84	1879	Fulton, N. Y.	Owego, N. Y.
42687	Barge	H. B. Freeman	389.19	389.19	1883	Jersey City, N. J.	New York, N. Y.
42533	Canal boat	H. B. Skeels	79.70	79.70	1873	Whitehall, N. Y.	Plattsburg, N. Y.
42880	Barge	H. B. Slavin	429.33	407.87	1884	Brooklyn, N. Y.	New York, N. Y.
42585	Canal boat	H. C. Holmes	96.84	94.85	1875	Stillwater, N. Y.	Albany, N. Y.
42723	do	H. C. Millard	101.24	98.18	1890	Champlain, N. Y.	Plattsburg, N. Y.
42699	do	H. C. Price	180.03	108.20	1880	Rochester, N. Y.	Buffalo, N. Y.
42070	do	H. D. Dennison	70.16	70.16	1866	Whitehall, N. Y.	Plattsburg, N. Y.
42673	do	H. E. Dagwell	107.23	101.87	1883	Schuylerville, N. Y.	Do.
42728	do	H. E. Miller	124.61	118.29	1886	Tonawanda, N. Y.	Buffalo, N. Y.
42709	Barge	H. F. Hallett	350.28	344.90	1889	New Haven, Conn.	New Haven, Conn.
42651	Canal boat	H. G. Craig	61.34	61.34	1871	Fort Miller, N. Y.	Albany, N. Y.
42659	do	H. G. Lapham	67.36	54.60	1870	Glens Falls, N. Y.	Plattsburg, N. Y.
42634	do	H. H. Cordes	169.77	104.28	1879	Fort Miller Bridge, N. Y.	Do.
42551	Barge	H. J. Bean	632.17	611.52	1873	Portland, Conn.	New York, N. Y.
42336	Canal boat	H. J. Church	61.18	61.18	1866	West Haven, Conn.	Plattsburg, N. Y.
11386	Barge	H. L. Routh	73.44	69.77	1853	Madison, Conn.	New York, N. Y.
42668	Canal boat	H. M. Kinzie	127.98	129.78	1890	Buffalo, N. Y.	Do.

<sup>1</sup> Formerly British schooner Glencola.

## UNBIDDED MERCHANT VESSELS OF THE UNITED STATES—Continued.

Official No.	Class.	Name of vessel.	Gross tonnage.	Net tonnage.	When built.	Where built.	Home port (where permanent document issues).
42287	Barge	H. N. Conklin	484.09	463.25	1878	New Baltimore, N. Y.	Hartford, Conn.
42054	Canal boat	H. N. Dickinson	76.42	76.42	1863	Whitehall, N. Y.	Do.
42317	do	H. P. Saxe	76.86	76.86	1864	East Bay, N. Y.	Plattsburg, N. Y.
42700	Barge	H. R. Heath	331.38	322.06	1848	New Haven, Conn.	New Haven, Conn.
42051	Canal boat	H. R. Snyder	66.87	66.87	1834	Whitehall, N. Y.	Plattsburg, N. Y.
42874	do	H. R. Wait	105.19	99.94	1843	do	Do.
42924	do	H. S. Stewart	69.03	59.02	1868	do	Do.
42940	do	H. T. Clark	65.66	65.66	1869	Ticonderoga, N. Y.	Do.
42604	do	H. T. Gaylord	76.77	76.77	1864	do	Do.
42547	do	H. W. Clark	110.60	105.07	1873	Whitehall, N. Y.	Do.
96221	Scow	H. W. Stamford	124.79	118.55	1892	Buffalo, N. Y.	Buffalo, N. Y.
42666	Barge	H. and N. Y. T. Co. No. 1	243.58	231.39	1842	Hartford, Conn.	Hartford, Conn.
42671	do	H. and N. Y. T. Co. No. 2	270.74	258.16	1843	do	Do.
42676	do	H. and N. Y. T. Co. No. 3	213.03	202.38	1843	do	Do.
42708	do	H. and N. Y. T. Co. No. 4	269.51	251.04	1849	do	Do.
42720	do	H. and N. Y. T. Co. No. 5	518.84	488.15	1860	do	Do.
42727	do	H. and N. Y. T. Co. No. 6	510.85	487.31	1861	do	Do.
42728	do	H. and N. Y. T. Co. No. 7	518.84	488.15	1861	Gilderaleve, Conn.	Do.
42733	do	H. and N. Y. T. Co. No. 8	526.94	500.60	1862	do	Do.
42737	do	H. and N. Y. T. Co. No. 9	66.78	63.43	1863	Hartford, Conn.	Do.
42071	Canal boat	Hanna	68.85	68.85	1868	Whitehall, N. Y.	Albany, N. Y.
96041	Barge	Harbor Transportation No. 1	41.79	39.71	1890	Newport, R. I.	Newport, R. I.
42763	Canal boat	Hark	106.94	101.60	1866	Robeson Township, Pa.	Philadelphia, Pa.
42701	do	Harkins	106.39	101.68	1863	Chester, Pa.	Do.
42664	do	Harriet Palmer	60.51	60.51	1863	Ticonderoga, N. Y.	Plattsburg, N. Y.
42285	Barge	Harriet E. Winne	396.58	367.25	1864	Milton, N. Y.	Albany, N. Y.
42748	do	Harrington	144.84	135.52	1895	Brooklyn, N. Y.	New York, N. Y.
42664	do	Harrisburg	123.22	117.06	1881	do	Do.
42696	do	Harrison	165.95	157.66	1887	Elizabethport, N. J.	Do.
42710	do	Harrison	281.37	273.36	1889	Hoboken, N. J.	Do.
42741	do	Harrison	312.39	312.39	1893	Orange, Tex.	Galveston, Tex.
42712	do	Harry	59.10	59.10	1896	Beef Slough, Wis.	La Crosse, Wis.
42742	do	Harry	44.80	44.80	1894	Dubuque, Iowa	Dubuque, Iowa.
42675	Scow	Harry B	139.67	133.58	1886	Hunters Point, N. Y.	New York, N. Y.
42743	Barge	Harry T	135.55	135.55	1894	La Claire, Iowa	La Crosse, Wis.
42747	Scow	Harry Larkins	79.30	79.30	1894	Buffalo, N. Y.	Buffalo, N. Y.
42656	Canal boat	Harry Norton	99.95	94.96	1876	Whitehall, N. Y.	Albany, N. Y.
42729	Canal boat	Harry G. Underwood	81.09	77.04	1890	West Troy, N. Y.	Do.
42707	Barge	Harry and Willis Cahill	167.53	161.18	1896	Landingville, Pa.	Philadelphia, Pa.
42174	do	Harsimus	456.22	456.22	1863	Brooklyn, N. Y.	Brooklyn, N. Y.
42740	do	Harsimus	160.33	153.09	1891	Port Richmond, N. Y.	Do.
42579	Canal boat	Hartford	89.92	85.43	1875	Fort Miller, N. Y.	Plattsburg, N. Y.
42734	Scow	Hartford Dredging Co. No. 2	141.68	134.60	1890	Hartford, Conn.	Hartford, Conn.
42735	do	Hartford Dredging Co. No. 3	191.61	187.03	1894	Brooklyn, N. Y.	Do.
42181	Barge	Harvest Home	177.56	168.63	1863	Malden, N. Y.	New York, N. Y.
42184	do	Harvest Queen	275.66	261.88	1857	Coxsackie, N. Y.	Albany, N. Y.
42714	do	Hastings	406.30	394.69	1890	Brooklyn, N. Y.	New York, N. Y.
95676	do	Hattie	84.64	84.64	1882	Scranton, Miss.	Galveston, Tex.
42076	Canal boat	Hattie L	62.92	62.92	1866	Whitehall, N. Y.	Plattsburg, N. Y.
42045	Barge	Hawkeys	231.89	231.89	1868	Pittsburg, Pa.	Pittsburg, Pa.
42541	do	Helen	292.95	292.85	1869	Camden, N. J.	Philadelphia, Pa.
42724	do	Helen	161.91	155.92	1891	Rocky Hill, Conn.	Hartford, Conn.
11509	do	Helen McLeod	69.89	66.40	1845	Belfast, Me.	New York, N. Y.
42684	do	Helen A. Place	250.31	238.46	1884	Brooklyn, N. Y.	Do.
42740	do	Helen F. Robbins	153.12	145.47	1887	do	Do.
42719	do	Helena	602.16	562.16	1890	Jeffersonville, Ind.	St. Louis, Mo.
11529	do	Henrietta	117.14	111.29	1865	Hamburg, Pa.	Perth Amboy, N. J.
42565	do	Henrietta	113.76	108.08	1874	Brooklyn, N. Y.	Do.
42697	do	Henrietta	129.66	123.17	1887	Rondout, N. Y.	New York, N. Y.
11887	do	Henry	67.23	54.37	1850	Portland, Conn.	Do.
42736	Scow	Henry Bell	209.55	200.99	1893	Perth Amboy, N. J.	Perth Amboy, N. J.
11655	Barge	Henry Buck	684.83	650.59	1852	Seaport, Me.	Portland, Oreg.
42676	Canal boat	Henry Cowey	71.60	71.60	1845	Ticonderoga, N. Y.	Plattsburg, N. Y.
42583	do	Henry Hoyle	104.13	68.93	1875	Champlain, N. Y.	Albany, N. Y.
42611	do	Henry Purdy	93.04	68.39	1875	Fort Miller, N. Y.	Do.
42705	do	Henry Shoyah	190.61	65.59	1846	New York, N. Y.	Do.
42173	Barge	Henry Snydam	401.79	401.79	1866	Whitehall, N. Y.	Plattsburg, N. Y.
42686	do	Henry C. Adams	212.98	206.42	1883	Philadelphia, Pa.	New York, N. Y.
42592	Canal boat	Henry C. Vandenburg	90.76	90.75	1873	Fort Miller Bridge, N. Y.	Do.
42688	Barge	Henry E. Du Bois	116.35	116.54	1866	Brooklyn, N. Y.	Albany, N. Y.
42683	Canal boat	Henry F. Harrell	59.58	59.58	1867	Dunham Basin, N. Y.	New York, N. Y.
42658	do	Henry G. Noel	96.68	94.89	1861	West Haven, Vt.	Plattsburg, N. Y.
42655	Barge	Henry J. Devenny	422.78	409.11	1890	Philadelphia, Pa.	Do.
42507	Canal boat	Henry K. Van Dusen	142.88	142.88	1874	Port Union, Pa.	Fall River, Mass.
42696	do	Henry M. Pisch	94.86	82.02	1891	Whitehall, N. Y.	Philadelphia, Pa.
42677	Barge	Henry W. Berwind	135.70	130.15	1893	Reading, Pa.	Plattsburg, N. Y.
42670	do	Henry W. Schmidt	487.86	449.67	1883	Rondout, N. Y.	Perth Amboy, N. J.
42746	do	Henry W. Thomas	150.85	143.41	1894	do	New York, N. Y.

† Rebuilt, 1873.

† Rebuilt, 1887.

UNRIGGED MERCHANT VESSELS OF THE UNITED STATES—Continued.

Official No.	Class.	Name of vessel.	Gross tonnage.	Net tonnage.	When built.	Where built.	Home port (where permanent document issued).
42382	Canal boat	Henry and Sabin	57.60	57.60	1899	West Haven, Vt.	Plattsburg, N. Y.
42654	do	Herbert Phelps	98.91	93.95	1872	Fort Ann, N. Y.	Do.
42683	do	Herbert J. Bailey	129.82	116.03	1879	Middleport, N. Y.	Buffalo, N. Y.
42653	Barge	Hercules	862.99	844.85	1890	The Dalles, Oreg.	Portland, Oreg.
42745	do	Hercules	149.13	141.08	1894	Brooklyn, N. Y.	New York, N. Y.
42715	do	Herdia	441.63	441.56	1876	Tvedestrand, Norway	Charleston, S. C.
42719	do	Herkimer	198.13	186.33	1890	Elkton, Md.	New York, N. Y.
42679	Canal boat	Hicks and Clark	104.31	99.10	1884	Fort Ann, N. Y.	Plattsburg, N. Y.
42691	Barge	Highland	211.62	204.09	1887	Elizabethport, N. J.	New York, N. Y.
42738	do	Hilda	150.44	142.92	1893	Brooklyn, N. Y.	Do.
42663	do	Hindoo	371.66	365.12	1881	do	Do.
42744	Canal boat	Hiram	106.75	101.41	1890	Lockport, N. Y.	Plattsburg, N. Y.
42672	do	Hiram Filkins	129.44	122.97	1875	Ithaca, N. Y.	New York, N. Y.
42711	Barge	Hoboken	209.26	258.86	1889	Hoboken, N. J.	Do.
42752	Canal boat	Holly	219.52	212.03	1892	Elkton, Md.	Do.
42630	Barge	Homer	144.82	144.68	1873	Pittsburg, Pa.	St. Louis, Mo.
42693	Canal boat	Homer K. Martin	95.83	91.53	1888	Whitehall, N. Y.	Plattsburg, N. Y.
42721	Barge	Honestead	840.09	840.09	1872	Cincinnati, Ohio	Pittsburg, Pa.
42654	do	Honesdale	277.09	264.10	1874	Rondout, N. Y.	New York, N. Y.
42685	do	Hopatocong	131.11	124.56	1886	Brooklyn, N. Y.	Do.
42667	do	Hope	172.89	166.81	1880	Portsmouth, Va.	Do.
42704	do	Hope	100.09	100.09	1887	Astoria, N. Y.	Do.
42511	do	Horace F.	149.50	145.77	1872	Wilmington, Del.	Do.
42367	do	Horace Jackson	153.61	148.68	1881	Pottsville, Pa.	Perth Amboy, N. J.
42668	Canal boat	Horace Sawyer	123.09	123.09	1882	Northumberland, N. Y.	Albany, N. Y.
11876	Barge	Horace Scudder	205.18	205.16	1884	Boston, Mass.	New York, N. Y.
42385	do	Horace B. Newton	148.22	140.82	1888	New Baltimore, N. Y.	Albany, N. Y.
11879	do	Horatio Nichols	180.20	171.29	1885	New Haven, Conn.	Norfolk, Va.
42556	Canal boat	Hosley and Doran	125.89	125.80	1873	Durhamville, N. Y.	Oswego, N. Y.
42731	Barge	Houtzdale	159.70	152.82	1891	Port Richmond, N. Y.	New York, N. Y.
11637	do	Hudson	72.61	68.98	1836	Newark, Conn.	Do.
42175	do	Hudson	450.58	409.89	1862	Brooklyn, N. Y.	Do.
42457	Canal boat	Hudson	198.37	188.46	1871	Chester, Pa.	Perth Amboy, N. J.
42718	Barge	Hudson	450.08	436.15	1890	Brooklyn, N. Y.	New York, N. Y.
42361	do	Hudson River	130.21	123.70	1867	Newburg, N. Y.	Do.
42713	do	Hugh	59.10	59.10	1896	Beef Slough, Wis.	La Crosse, Wis.
42665	do	Huntington	135.59	123.62	1881	Brooklyn, N. Y.	New York, N. Y.
11513	do	Huntress	83.00	78.85	1850	Dennysville, Me.	Do.
42584	do	Huntress	632.39	632.39	1876	The Dalles, Oreg.	Portland, Oreg.
42739	do	Huron	210.82	200.28	1893	Detroit, Mich.	Detroit, Mich.
42692	do	Hyde Park	873.18	862.14	1887	Elizabethport, N. J.	New York, N. Y.
11883	do	Hydrangea	61.77	58.69	1840	Orland, Me.	Do.
I.							
44295	Soow	I	272.19	272.19	1881	Noank, Conn.	Do.
44280	Canal boat	I. L. Rush	108.00	102.60	1881	Fort Ann, N. Y.	Plattsburg, N. Y.
45710	Barge	I. Townsend Burden	229.76	218.28	1866	New Baltimore, N. Y.	Albany, N. Y.
44154	do	Ianthe	286.74	272.41	1868	Wilmington, Del.	Philadelphia, Pa.
44138	do	Icelandier	151.37	143.81	1840	New Brunswick, N. J.	New York, N. Y.
44307	do	Ice King	209.42	209.42	1868	Detroit, Mich.	Detroit, Mich.
44308	do	Ice Queen	209.42	209.42	1888	do	Do.
44310	do	Ida	49.98	49.98	1893	La Crosse, Wis.	La Crosse, Wis.
44086	Canal boat	Ida McFarren	78.89	78.89	1863	Whitehall, N. Y.	Plattsburg, N. Y.
100218	Barge	Ida Post	72.46	68.84	1878	South Rondout, N. Y.	New York, N. Y.
100090	do	Ida Palmer	79.71	75.72	1873	City Island, N. Y.	Bridgeport, Conn.
44304	do	Ida L. Mans	334.42	319.57	1890	Wilmington, Del.	Philadelphia, Pa.
44288	do	Ideal	182.41	182.41	1882	Brooklyn, N. Y.	New York, N. Y.
44309	do	Idler	72.15	68.56	1893	Alexandra Bay, N. Y.	Capo Vincent, N. Y.
12034	do	Idlewild	67.44	64.67	1856	Essex, Mass.	New York, N. Y.
44301	do	Ike	86.37	86.37	1889	Louisville, N. Y.	Ogdensburg, N. Y.
44305	do	Ilion	137.74	130.86	1890	Rondout, N. Y.	New York, N. Y.
44235	do	Illinois	548.50	548.50	1873	Brooklyn, N. Y.	Do.
44289	do	Imperial	172.03	172.03	1883	do	Do.
44300	do	Independent	2,253.61	2,230.32	1869	Bath, Me.	Bath, Me.
44237	do	Indiana	531.76	531.76	1874	New York, N. Y.	New York, N. Y.
44287	Canal boat	Ino	81.21	76.20	1882	Brooklyn, N. Y.	Do.
44036	Barge	Ino	180.28	123.77	1863	Gibraltar, Mich.	Port Huron, Mich.
44293	do	Inwood	370.25	358.25	1897	Brooklyn, N. Y.	New York, N. Y.
100085	do	Iosco	198.09	198.09	1873	Alabaster, Mich.	Cleveland, Ohio.
12186	do	Iowa	90.94	92.10	1848	Malden, N. Y.	New York, N. Y.
44170	do	Iowa	235.02	223.27	1847	Coxsackie, N. Y.	Do.
44236	do	Icwa	914.98	914.98	1873	Brooklyn, N. Y.	Do.
44303	Canal boat	Ira Bette	145.14	137.89	1881	Phoenix, N. Y.	Oswego, N. Y.
44091	do	Ira Green	62.22	62.22	1896	Glens Falls, N. Y.	Albany, N. Y.
44171	Barge	Ira A. Allen	199.82	189.82	1896	New Baltimore, N. Y.	Do.
44222	do	Ira C. Whiting	165.44	157.17	1872	do	Do.
44267	Canal boat	Ira D. Emond	93.45	88.78	1877	Fort Miller, N. Y.	Do.
44161	do	Ira O. Wright	69.28	69.28	1869	Whitehall, N. Y.	Plattsburg, N. Y.
44296	Barge	Ireland	158.51	154.76	1866	Schaykill Haven, Pa.	New York, N. Y.

<sup>1</sup> Formerly Norwegian bark Herdis.



## UNRIGGED MERCHANT VESSELS OF THE UNITED STATES—Continued.

Official No.	Class.	Name of vessel.	Gross tonnage.	Net tonnage.	When built.	Where built.	Home port (where permanent document issued).
44284	Barge	Irene	246.68	234.35	1881	Rocky Hill, Conn.	Hartford, Conn.
48164	Canal boat	Iron Age	64.17	64.17	1864	Crown Point, N. Y.	Plattsburg, N. Y.
44265	Barge	Ironides	700.63	700.62	1877	Pittsburg, Pa.	Pittsburg, Pa.
44306	do	Iron Side	138.93	131.99	1891	Rondout, N. Y.	New York, N. Y.
44266	do	Ironsides No. 4	629.46	629.46	1870	Pittsburg, Pa.	Pittsburg, Pa.
44294	do	Irvington	196.98	189.95	1847	Brooklyn, N. Y.	New York, N. Y.
44292	Canal boat	Irving and Minnie	132.30	125.09	1890	Lockport, N. Y.	Buffalo, N. Y.
44225	do	Irwin and Sloan	119.95	119.95	1872	Pineux, N. Y.	Oawego, N. Y.
44302	Barge	Isaac	11.90	11.90	1886	Stillwater, Minn.	La Crosse, Wis.
13023	do	Isaac Anderson	109.41	103.94	1854	Bristol, Pa.	Bridgeport, Conn.
44275	Canal boat	Isaac Pedit	97.74	92.86	1874	Fort Miller, N. Y.	Albany, N. Y.
44140	Barge	Isaac C. Ogden	215.99	205.19	1863	New Baltimore, N. Y.	Do.
44285	Canal boat	Isaac M. Guy	108.65	98.47	1862	Whitehall, N. Y.	Plattsburg, N. Y.
100034	Barge	Isabel	54.63	51.90	1872	Camden, Me.	New York, N. Y.
44297	do	Isabelle	246.98	237.88	1867	Elizabethport, N. J.	Do.
105182	do	Israel W. Durham	329.16	323.28	1972	Camden, N. J.	Philadelphia, Pa.
44298	Canal boat	Item	105.01	99.76	1882	Reading, Pa.	Do.
44230	Barge	Ivy	249.23	236.77	1873	Brooklyn, N. Y.	Do.
J.							
48430	do	J. K.	265.17	265.17	1899	Lake Charles, La.	Galveston, Tex.
48414	do	J. Hillies	286.44	285.26	1890	Washington, N. C.	Philadelphia, Pa.
48439	Canal boat	J. Russell	58.90	56.05	1874	Fort Edward, N. Y.	Albany, N. Y.
45615	do	J. Warner	73.09	73.09	1847	Havana, N. Y.	Do.
46411	Barge	J. A. Black	125.44	119.17	1889	Lockport, N. Y.	Bridgeport, Conn.
46345	Scow	J. A. Bouker No. 3	69.46	65.99	1866	New Brunswick, N. J.	New York, N. Y.
46347	do	J. A. Bouker No. 8	96.32	91.51	1867	do	Do.
46349	do	J. A. Bouker No. 11	107.52	102.15	1868	do	Do.
46350	do	J. A. Bouker No. 12	107.52	102.16	1867	do	Do.
46351	do	J. A. Bouker No. 13	120.57	114.55	1869	do	Do.
46059	do	J. A. Bouker No. 14	78.75	78.75	1872	Rondout, N. Y.	Do.
46352	do	J. A. Bouker No. 15	124.98	118.74	1870	New Brunswick, N. J.	Do.
46353	do	J. A. Bouker No. 16	123.11	116.96	1871	do	Do.
46354	do	J. A. Bouker No. 18	107.12	101.77	1871	do	Do.
46079	do	J. A. Bouker No. 20	107.12	101.77	1871	Rondout, N. Y.	Do.
46137	do	J. A. Bouker No. 21	107.12	101.77	1872	New York, N. Y.	Do.
46980	do	J. A. Bouker No. 22	107.12	101.77	1872	do	Do.
46128	do	J. A. Bouker No. 25	149.64	149.64	1873	Rondout, N. Y.	Do.
46355	do	J. A. Bouker No. 35	121.70	115.62	1882	New Brunswick, N. J.	Do.
46356	do	J. A. Bouker No. 36	139.44	132.47	1882	do	Do.
46357	Barge	J. A. Bouker No. 37	155.81	148.62	1882	do	Do.
46358	Scow	J. A. Bouker No. 38	150.46	151.51	1883	do	Do.
46359	do	J. A. Bouker No. 39	162.77	154.64	1883	do	Do.
46412	Barge	J. A. Bouker No. 40	96.90	92.95	1884	Brooklyn, N. Y.	Do.
46413	do	J. A. Bouker No. 41	177.64	169.02	1889	do	Do.
45675	Canal boat	J. A. Burr	112.24	116.20	1867	Drake Landing, N. Y.	Do.
46427	do	J. A. Garfield	116.51	110.69	1880	Lockport, N. Y.	Plattsburg, N. Y.
48145	Barge	J. A. Hyland	296.42	266.71	1892	Port Richmond, N. Y.	New York, N. Y.
46320	Canal boat	J. A. Montgomery	109.49	104.02	1882	Fort Ann, N. Y.	Plattsburg, N. Y.
46284	do	J. B. Allere	106.27	100.96	1881	Champlain, N. Y.	Do.
45108	do	J. B. Auger	74.06	74.05	1865	Whitehall, N. Y.	Do.
46402	Barge	J. B. Noyes	386.78	386.78	1863	Manitowoc, Wis.	Duluth, Minn.
46331	Canal boat	J. C. Dolby	101.95	96.86	1883	Champlain, N. Y.	Plattsburg, N. Y.
46290	do	J. C. Hutchinson	136.47	129.65	1890	Phoenix, N. Y.	Do.
45602	do	J. C. Infield	63.13	63.13	1869	Fort Edward, N. Y.	Do.
46133	do	J. C. Russell	109.66	109.66	1862	Lockport, N. Y.	Albany, N. Y.
46108	Barge	J. C. Strong	32.64	31.01	1882	Mobile, Ala.	Mobile, Ala.
46280	Canal boat	J. D. Culver	94.26	89.55	1881	Whitehall, N. Y.	Albany, N. Y.
46433	do	J. D. Lafayette	107.35	101.99	1889	Northumberland, N. Y.	Do.
46437	Barge	J. E. Vankirk	139.40	132.43	1891	Philadelphia, Pa.	Philadelphia, Pa.
46330	Canal boat	J. G. Hines	100.18	95.18	1888	Fort Edward, N. Y.	Albany, N. Y.
46295	do	J. G. Sanders	124.40	118.20	1879	Champlain, N. Y.	Do.
45130	do	J. H. Barker	61.43	61.43	1864	Dunhams Basin, N. Y.	Plattsburg, N. Y.
46114	do	J. H. Harmon	98.72	93.78	1874	Fort Miller, N. Y.	Albany, N. Y.
46208	do	J. H. Meeker	125.11	118.86	1881	Waterford, N. Y.	Plattsburg, N. Y.
46255	do	J. H. Sanders	106.34	101.31	1878	Fort Miller, N. Y.	Do.
46183	do	J. H. Sullivan	89.40	84.93	1875	do	Do.
45094	do	J. H. Thomas	71.41	71.41	1867	Whitehall, N. Y.	Do.
46228	do	J. J. Campbell	108.05	102.65	1878	do	Do.
46068	do	J. J. Manville	109.35	109.35	1874	do	Do.
46243	Barge	J. L. Miner	187.25	187.25	1878	Detroit, Mich.	Detroit, Mich.
45551	do	J. L. Ogden	173.49	164.82	1864	Poughkeepsie, N. Y.	Albany, N. Y.
46385	Canal boat	J. L. Prouty	105.02	99.77	1886	Fort Edward, N. Y.	Plattsburg, N. Y.
115733	Barge	J. M. Gusk	301.56	301.56	1880	Cincinnati, Ohio	Pittsburg, Pa.
78310	do	J. M. Todd	194.35	184.86	1871	Boston, Mass.	Calais, Me.
75079	Canal boat	J. P. Farmer	72.00	72.00	1863	Port Marshall, N. Y.	Albany, N. Y.
46144	do	J. P. Tyler	106.84	103.40	1876	Whitehall, N. Y.	Plattsburg, N. Y.
46487	Barge	J. E. Baldwin	267.24	267.24	1884	New Baltimore, N. Y.	Albany, N. Y.

1 Formerly et. p. Agnes.

2 Formerly et. p. Silas P. Cole.

## UNRIGGED MERCHANT VESSELS OF THE UNITED STATES—Continued.

Official No.	Class.	Name of vessel	Gross tonnage.	Net tonnage.	When built	Where built	Home port (where permanent document issues).
45712	Barge	J. R. Coleman	177.35	168.40	1863	West Troy, N. Y.	Albany, N. Y.
45641	do	J. R. Stillman	250.04	237.54	1886	Greenbush, N. Y.	New London, Conn.
46382	Canal boat	J. R. Vanderwerker	111.75	108.17	1884	Schuylerstown, N. Y.	Albany, N. Y.
46383	do	J. S. Ethier	100.06	95.06	1888	West Haven, Vt.	Plattsburg, N. Y.
46380	Barge	J. T. Van Sickle	179.76	179.76	1887	Brooklyn, N. Y.	Do.
45355	Canal boat	J. W. Barker	99.31	94.71	1822	Ithaca, N. Y.	Do.
45713	Barge	J. W. Freeman	314.65	302.51	1853	Athens, N. Y.	New York, N. Y.
48423	Canal boat	J. W. Lawton	108.65	104.23	1878	Middleport, N. Y.	Plattsburg, N. Y.
45715	Barge	J. W. Mackey	229.76	218.28	1866	New Baltimore, N. Y.	Albany, N. Y.
46366	do	J. V. S. Edwards	412.01	412.01	1884	Jersey City, N. J.	New York, N. Y.
45367	do	J. W. A. Albertson	156.63	143.10	1881	Caldwell, N. Y.	Do.
46291	Canal boat	J. Sanford Potter	95.29	96.83	1881	Fort Edward, N. Y.	Plattsburg, N. Y.
46262	do	J. F. and E. Fountain	114.30	108.59	1876	Dunham Basin, N. Y.	Do.
45803	do	J. and H. Adams	64.72	64.72	1871	West Haven, Vt.	Do.
45282	do	J. and J. Miller	98.78	93.84	1881	Whitehall, N. Y.	Albany, N. Y.
46452	Barge	Jackson	310.21	310.21	1863	Orange, Tex.	Galveston, Tex.
48277	Scow	Jack	108.79	100.81	1880	Brooklyn, N. Y.	New York, N. Y.
46379	Barge	Jacob Dahlman	85.11	80.86	1887	Astoria, N. Y.	Do.
45090	do	Jacob Durfee	148.50	141.07	1853	New York, N. Y.	Bridgeport, Conn.
46335	do	Jacob Hoffman	501.92	494.47	1864	South Rondout, N. Y.	New York, N. Y.
46372	Canal boat	Jacob Jingerich	137.44	130.59	1881	Buffalo, N. Y.	Buffalo, N. Y.
46332	do	Jacob Rice	103.78	98.50	1868	Fort Edward, N. Y.	Albany, N. Y.
46318	do	Jacob Shaver, Jr.	134.66	127.93	1881	Buffalo, N. Y.	Buffalo, N. Y.
46440	Barge	Jacob D. Wurts	192.50	182.81	1830	Sleightsburg, N. Y.	Albany, N. Y.
46294	Canal boat	Jacob H. Hager	136.04	123.54	1880	Buffalo, N. Y.	Buffalo, N. Y.
46267	do	James Averill, Jr.	118.56	110.73	1879	Champlain, N. Y.	Plattsburg, N. Y.
45639	Barge	James Cogswell	118.56	110.73	1853	Hoboken, N. J.	Albany, N. Y.
46288	Canal boat	James Comfort	112.91	107.28	1881	Fort Ann, N. Y.	Albany, N. Y.
45392	Barge	James Cottingham	191.35	187.78	1867	Newark, N. J.	Plattsburg, N. Y.
13628	do	James English	119.18	113.21	1850	New Haven, Conn.	New York, N. Y.
46182	Canal boat	James Fiske	97.96	93.06	1878	Northumberland, N. Y.	Do.
46384	do	James Gordon	123.30	117.14	1887	Whitehall, N. Y.	Albany, N. Y.
46371	Barge	James Huldlay	153.84	149.79	1874	Summerdale, P. E. I.	Plattsburg, N. Y.
46281	Canal boat	James Hills	110.93	110.93	1874	Kingston, N. Y.	New London, Conn.
46184	Barge	James Howard	218.89	218.89	1874	Jeffersonville, Ind.	Albany, N. Y.
46012	Canal boat	James Hurley	122.25	118.14	1872	Landingville, Pa.	Galveston, Tex.
45652	do	James McDonald	62.26	62.26	1876	Whitehall, N. Y.	Bridgeport, Conn.
46275	Barge	James McMahon	144.98	137.74	1890	City Island, N. Y.	Plattsburg, N. Y.
46325	Canal boat	James Mulr.	99.34	94.37	1884	Champlain, N. Y.	Philadelphia, Pa.
45708	Barge	James Moncrief	153.72	146.04	1853	Nyack, N. Y.	Plattsburg, N. Y.
45706	do	James Murray	197.64	187.77	1865	New Baltimore, N. Y.	Albany, N. Y.
46302	Canal boat	James Nolan	105.24	99.98	1888	Schuylerstown, N. Y.	Do.
45530	do	James Norton	100.83	100.83	1853	Reading, Pa.	Do.
46458	do	James Otis, Jr.	129.70	123.22	1892	Phoenix, N. Y.	Buffalo, N. Y.
46395	do	James O'Call.	102.84	97.70	1859	Whitehall, N. Y.	Plattsburg, N. Y.
45669	do	James Rowland	62.82	62.82	1809	Ticonderoga, N. Y.	Albany, N. Y.
46438	do	James Ryan	105.29	100.03	1880	Tonawanda, N. Y.	New York, N. Y.
46453	Barge	James Shevlin	337.18	327.79	1893	Rondout, N. Y.	Do.
46254	Canal boat	James Singleton	99.89	94.90	1878	Dunham Basin, N. Y.	Albany, N. Y.
46443	do	June Storer	112.94	107.30	1902	Fort Ann, N. Y.	Do.
45679	Barge	James A. Booth	141.77	134.69	1870	Rondout, N. Y.	Do.
46093	Canal boat	James D. Burroughs	107.97	102.58	1874	Whitehall, N. Y.	Plattsburg, N. Y.
75083	Lighter	James D. Hoffman	24.88	23.64	1869	Delanco, N. J.	Candlen, N. J.
46273	Barge	James D. Spraker	397.87	397.87	1890	Brooklyn, N. Y.	New York, N. Y.
45767	do	James E. Craig	128.27	117.11	1854	New Baltimore, N. Y.	Do.
46065	do	James E. English	285.76	271.47	1873	do	Albany, N. Y.
46270	do	James E. Mulholland	339.29	228.69	1880	Wilmington, Del.	New York, N. Y.
46270	Canal boat	James G. Blaine	92.83	88.19	1880	Larrabee Point, Vt.	Plattsburg, N. Y.
13674	do	James H. Bissett	75.56	75.56	1864	Whitehall, N. Y.	Do.
46368	do	James H. Burdett	102.19	97.08	1866	do	Do.
46287	do	James H. Robinson	97.69	92.81	1881	Fort Edward, N. Y.	New York, N. Y.
46399	do	James H. Root, Jr.	121.25	115.19	1889	Schuylerstown, N. Y.	Albany, N. Y.
46435	do	James H. Quinn	122.26	116.15	1891	Whitehall, N. Y.	Plattsburg, N. Y.
13083	Barge	James L. Overton	36.15	36.15	1866	Astoria, N. Y.	New York, N. Y.
46371	Canal boat	James L. Ross	102.17	97.07	1887	Moses Kill, N. Y.	Plattsburg, N. Y.
46416	do	James M. Barrett	112.30	106.70	1890	Whitehall, N. Y.	Do.
46281	do	James M. Kinney	121.86	121.86	1890	Northumberland, N. Y.	Buffalo, N. Y.
45102	do	James M. Russell	61.20	61.20	1866	Fort Edward, N. Y.	Plattsburg, N. Y.
75189	Lighter	James M. Scovel	32.57	30.90	1869	Chews Landing, N. J.	Candlen, N. J.
46315	Canal boat	James O. Howard	125.97	119.68	1874	Rochester, N. Y.	New York, N. Y.
46186	do	James P. Buck	91.08	86.50	1875	Dunham Basin, N. Y.	Plattsburg, N. Y.
45681	do	James Q. Whartnaby	168.77	158.77	1863	Pottetown Landing, Pa.	Albany, N. Y.
46658	do	James R. Wellman	64.18	64.18	1868	Plattsburg, N. Y.	Plattsburg, N. Y.
13401	do	James S. Watson	147.18	139.82	1863	Chester, Pa.	Philadelphia, Pa.
45375	Barge	James T. Brady	171.84	185.56	1853	North Belleville, N. J.	New York, N. Y.
46306	Canal boat	James W. Burlleigh	88.97	84.02	1882	Ticonderoga, N. Y.	Plattsburg, N. Y.
46306	do	James W. Smith	103.42	96.25	1880	Moses Kill, N. Y.	Albany, N. Y.
12686	Barge	Jane	107.37	103.20	1833	Waldoboro, Me.	New York, N. Y.

1 Formerly British brig Quango.

† Rebuilt, 1867.

## UNBIGGERD MERCHANT VESSELS OF THE UNITED STATES—Continued.

Official No.	Class	Name of vessel.	Gross tonnage.	Net tonnage.	When built.	Where built.	Home port (where permanent document issued).
46110	Barge	Jane A. Robinson	182.86	179.44	1861	New Baltimore, N. Y.	Albany, N. Y.
46311	do	January	156.33	151.66	1881	Madison, Conn.	New York, N. Y.
46328	Scow	Jasper Murphy	183.03	145.38	1844	Brooklyn, N. Y.	Do.
46406	do	Jeanette	28.06	25.35	1896	Alexandria, Va.	Alexandria, Va.
46341	Barge	Jay M. Bailey	59.70	59.70	1884	Buffalo, N. Y.	Buffalo, N. Y.
13111	do	Jeanette	103.25	98.00	1867	Newburg, N. Y.	New York, N. Y.
46432	do	Jefferson	137.89	131.00	1890	Brooklyn, N. Y.	Do.
46446	do	Jefferson	271.74	271.74	1892	Lake Charles, La.	Galveston, Tex.
46138	do	Jemima Leonard	296.55	266.53	1873	New Baltimore, N. Y.	Albany, N. Y.
13072	do	Jennie	68.02	65.02	1854	Madison, Conn.	New York, N. Y.
46403	Canal boat	Jennie S.	97.42	92.55	1889	Whitehall, N. Y.	Plattsburg, N. Y.
46129	do	Jennie Collins	122.07	122.07	1874	South Rondout, N. Y.	Albany, N. Y.
45894	do	Jennie Gray	146.05	139.32	1908	Rochester, N. Y.	New York, N. Y.
26548	Barge	Jennie Hughes	230.26	227.63	1873	New Haven, Conn.	Perth Amboy, N. J.
76483	do	Jennie E. Marshall	197.83	187.94	1884	Bethel, Del.	Philadelphia, Pa.
46402	do	Jennie and Florence Cahill	168.14	161.79	1889	Landingville, Pa.	Do.
13535	do	Jeremiah	251.85	239.26	1853	Searsport, Me.	New London, Conn.
46376	Canal boat	Jeremiah F. Barnes	130.13	123.63	1879	Syracuse, N. Y.	Buffalo, N. Y.
46361	Barge	Jersey City	106.48	106.48	1886	Brooklyn, N. Y.	New York, N. Y.
46364	Scow	Jesse	111.77	106.19	1880	Jersey City, N. J.	Do.
46302	Barge	Jessie	188.72	188.72	1862	New Albany, Ind.	St. Louis, Mo.
46447	do	Jessie	148.88	141.44	1893	Rondout, N. Y.	New York, N. Y.
45067	Canal boat	Jessie Billings	82.48	78.96	1871	Fort Miller Bridge, N. Y.	Burlington, Vt.
13840	Barge	Jessie Moore	81.40	77.42	1908	Brooklyn, N. Y.	New York, N. Y.
46419	do	Jim	11.04	11.04	1888	Stillwater, Minn.	St. Croix, Wis.
46328	do	Jim Hazard	198.02	196.02	1884	Metropolis, Ill.	La. Crosse, Wis.
46480	do	Jim Skinner	51.40	51.46	1895	Moline, Ill.	Rock Island, Ill.
46156	do	Joe Schmid	587.57	587.57	1894	New Orleans, La.	New Orleans, La.
12903	do	John Anderson	49.71	47.23	1846	Hackensack, N. J.	New York, N. Y.
46270	Canal boat	John Barrett	116.73	110.90	1890	Whitehall, N. Y.	Plattsburg, N. Y.
13381	Barge	John Beatty	103.72	98.53	1833	Philadelphia, Pa.	Philadelphia, Pa.
45790	Canal boat	John Bloomer	61.80	64.90	1870	do	Albany, N. Y.
76316	Barge	John Bolgiano	193.60	153.76	do	Bought of United States	Baltimore, Md.
46111	do	John Boyd	78.11	78.11	1874	Bearlatown, Ill.	Kansas City, Mo.
46436	Canal boat	John Brennan	111.83	106.24	1880	Oswego, N. Y.	Oswego, N. Y.
45097	do	John Campbell	69.51	69.51	1867	Whitehall, N. Y.	Plattsburg, N. Y.
46309	Barge	John Christal	178.45	178.45	1882	Washington, N. C.	New York, N. Y.
46442	Canal boat	John Colamer, jr	103.85	98.08	1882	Northumberland, N. Y.	Albany, N. Y.
46310	do	John Clute	101.65	99.42	1882	Tionderoga, N. Y.	Plattsburg, N. Y.
13992	Barge	John Cooper	56.58	53.75	1850	Dorchester County, Md.	Baltimore, Md.
46099	do	John Crook	125.21	118.95	1871	Ithaca, N. Y.	New York, N. Y.
46396	Canal boat	John Davey	101.16	96.10	1889	Whitehall, N. Y.	Plattsburg, N. Y.
46206	do	John Donaghy	99.42	94.65	1880	do	Do.
46360	Barge	John Doyle	83.35	83.35	1881	Detroit, Mich.	Detroit, Mich.
46388	Canal boat	John Egan, jr.	101.43	96.36	1886	Whitehall, N. Y.	Albany, N. Y.
46363	Barge	John Ericson	100.89	100.89	1885	Brooklyn, N. Y.	New York, N. Y.
13177	do	John Gibson	191.84	191.84	1864	Philadelphia, Pa.	Baltimore, Md.
13815	do	John Griffith	198.59	188.48	1854	New York, N. Y.	New York, N. Y.
46304	do	John Hughes	413.75	402.48	1869	New Brunswick, N. J.	Perth Amboy, N. J.
46338	Canal boat	John Kelly	176.63	167.79	1863	Brooklyn, N. Y.	New York, N. Y.
46420	do	John Long	132.98	126.37	1862	Buffalo, N. Y.	Buffalo, N. Y.
46339	do	John McArthur	98.15	93.25	1883	West Haven, Vt.	Plattsburg, N. Y.
30343	do	John McElain	92.39	87.78	1865	West Troy, N. Y.	Albany, N. Y.
43425	Barge	John McNally	156.98	152.02	1890	Brooklyn, N. Y.	New York, N. Y.
40450	Canal boat	John Martin	98.68	93.75	1893	Schuylerville, N. Y.	Albany, N. Y.
46270	Barge	John Mason	332.99	332.99	1833	New York, N. Y.	New York, N. Y.
40448	Canal boat	John Miner, jr.	117.80	111.72	1890	Northumberland, N. Y.	Albany, N. Y.
13076	do	John Murray	65.00	65.00	1864	Whitehall, N. Y.	Plattsburg, N. Y.
45090	Barge	John Myers	90.87	90.87	1807	do	Do.
13963	do	John Neilson	844.98	327.72	1849	Hoboken, N. J.	New York, N. Y.
46318	Canal boat	John O'Neil	103.98	99.77	1882	Whitehall, N. Y.	Plattsburg, N. Y.
46391	do	John Ramsey	133.83	110.10	1874	Ithaca, N. Y.	Buffalo, N. Y.
45086	do	John Riley	66.02	66.02	1867	Fort Edward, N. Y.	Plattsburg, N. Y.
46181	do	John Thorpe	98.79	98.79	1874	Fort Miller Bridge, N. Y.	Albany, N. Y.
46424	Barge	John Townsend	48.55	46.12	1896	Somers Point, N. J.	Somers Point, N. J.
46146	Canal boat	John Wegman	91.08	86.53	1874	Fort Miller, N. Y.	Albany, N. Y.
46309	Barge	John Walsh	219.60	208.62	1880	Brooklyn, N. Y.	New York, N. Y.
40440	Canal boat	John A. Howe	99.75	94.86	1889	Oswego, Vt.	Plattsburg, N. Y.
40445	do	John B. Dixon	113.62	102.30	1880	North Bay, N. Y.	Oswego, N. Y.
40438	do	John B. Fisk	110.63	103.10	1890	Whitehall, N. Y.	Plattsburg, N. Y.
46308	do	John B. Millot	120.00	120.00	1861	Rochester, N. Y.	Oswego, N. Y.
12678	do	John C. House	80.00	80.00	1867	Whitehall, N. Y.	Plattsburg, N. Y.
46342	do	John C. Thompson	101.60	96.41	1878	Tionderoga, N. Y.	Do.
46040	Barge	John C. Wymann	266.13	264.78	1873	New Baltimore, N. Y.	Albany, N. Y.
46274	do	John E. Bernard	146.26	158.59	1863	Landingville, Pa.	Perth Amboy, N. J.
46457	Canal boat	John E. Kennedy	146.84	140.94	1884	Buffalo, N. Y.	Buffalo, N. Y.
46417	do	John E. Singleton	117.96	112.97	1886	Whitehall, N. Y.	Albany, N. Y.
46146	do	John E. Stow	83.85	82.94	1874	Danahams Basin, N. Y.	Do.
46322	do	John E. Stow, jr.	94.28	91.42	1878	Northumberland, N. Y.	Do.

1 Formerly barge E. T. Co., No. 1.

\* Formerly U. S. s. p. Halitrope.

## UNRIGGED MERCHANT VESSELS OF THE UNITED STATES—Continued.

Official No.	Class.	Name of vessel.	Gross tonnage.	Net tonnage.	When built.	Where built.	Home port (where permanent document issued).
46030	Canal boat	John F. Betts	105.85	105.85	1851	Landingville, Pa.	Albany, N. Y.
46198	do	John F. Loughlin	95.34	90.87	1877	Fort Edward, N. Y.	Do.
12187	Barge	John G. Dale	96.36	95.90	1868	Greenport, N. Y.	New York, N. Y.
46543	do	John G. White	180.51	128.99	1847	New York, N. Y.	Do.
46125	do	John H. Crooks	181.18	153.07	1873	Kingston, N. Y.	Do.
46429	Canal boat	John H. Corda	100.53	95.51	1890	Champlain, N. Y.	Plattsburg, N. Y.
46143	do	John H. Gaulty	102.08	96.96	1876	Whitehall, N. Y.	Do.
46327	do	John H. Ireland	104.68	99.45	1884	do	Albany, N. Y.
46815	do	John H. Moffitt	68.11	68.11	1871	do	Plattsburg, N. Y.
46329	do	John H. Myers	103.98	98.79	1881	Orwell, Vt.	Do.
46366	do	John H. Pottinger	96.31	91.50	1887	Champlain, N. Y.	Do.
45290	do	John H. Roberts	106.11	106.11	1864	Lockport, N. Y.	Albany, N. Y.
45953	do	John H. Rupper	77.83	77.83	1870	South Rondout, N. Y.	Do.
45998	do	John H. Woodward	69.00	65.55	1872	West Haven, Vt.	Plattsburg, N. Y.
46449	Barge	John J. Burlee	410.16	397.94	1898	Port Richmond, N. Y.	New York, N. Y.
45668	Canal boat	John J. Roberts	56.29	59.29	1869	Benson, Vt.	Plattsburg, N. Y.
46434	do	John K. Post	111.51	105.94	1879	Fulton, N. Y.	Oswego, N. Y.
49134	Barge	John L. Patchin	854.08	639.96	1878	Newburg, N. Y.	New York, N. Y.
46356	Canal boat	John L. Purkee	115.65	109.87	1879	Fort Ann, N. Y.	Do.
46375	do	John R. Myers	102.87	97.79	1887	Champlain, N. Y.	Plattsburg, N. Y.
45923	do	John S. Hilles, P. & R. R. R., No. 91	105.90	100.61	1887	Philadelphia, Pa.	Philadelphia, Pa.
46256	do	John S. Homer	131.06	131.06	1881	Buffalo, N. Y.	Buffalo, N. Y.
40422	do	John W. Clark	90.31	94.35	1890	Champlain, N. Y.	Plattsburg, N. Y.
46274	do	John W. Eddy	83.86	79.96	1880	Whitehall, N. Y.	Do.
46303	do	John W. Husey	107.54	102.16	1882	Orwell, Vt.	Albany, N. Y.
46150	do	John W. Taylor	95.82	93.88	1875	Whitehall, N. Y.	Do.
46127	Barge	Johnnie Gilligan	109.91	104.42	1878	do	Plattsburg, N. Y.
46083	Canal boat	Johnston	286.36	272.14	1875	Jersey City, N. J.	New York, N. Y.
46096	do	James Bron	129.46	129.46	1873	Ithaca, N. Y.	Do.
46444	do	James Ordway	51.92	51.92	1866	Queensburg, N. Y.	Albany, N. Y.
46141	do	Jordan	234.32	213.11	1892	Elkton, Md.	New York, N. Y.
46295	do	Joseph Bell	93.81	88.94	1875	Moses Kill, N. Y.	Albany, N. Y.
45807	do	Joseph Bigelow	99.87	94.88	1881	Champlain, N. Y.	Plattsburg, N. Y.
46415	do	Joseph Blanchard	70.21	70.21	1869	West Haven, Vt.	Do.
46005	do	Joseph Lamountain	103.61	98.48	1890	Champlain, N. Y.	Do.
46301	do	Joseph Lord	108.37	102.96	1874	Whitehall, N. Y.	Do.
12940	Barge	Joseph Ogden	107.21	101.85	1882	Fort Ann, N. Y.	Do.
46381	Canal boat	Joseph Rogers	87.40	83.03	1851	Portland, Conn.	Newark, N. J.
46401	do	Joseph Swift	101.48	96.41	1888	Whitehall, N. Y.	Plattsburg, N. Y.
46314	do	Joseph A. Allore	103.71	98.53	1889	Champlain, N. Y.	Do.
46461	do	Joseph D. Tucker	106.83	101.02	1879	Brooklyn, N. Y.	New York, N. Y.
46097	do	Joseph F. Kennedy	140.94	140.94	1894	Buffalo, N. Y.	Buffalo, N. Y.
46300	Barge	Josephine	101.81	96.25	1874	Fort Miller Bridge, N. Y.	Albany, N. Y.
46459	do	Josie	197.78	197.78	1882	Grafton, Ill.	St. Louis, Mo.
46454	do	Josie D	11.19	11.19	1895	La Crosse, Wis.	Do.
46060	do	Josie C. Williams	18.61	18.61	1894	Guttenburg, Iowa	Do.
46404	Canal boat	Josie E. Thorpe	177.38	168.51	1878	Essex, Conn.	Hartford, Conn.
46431	do	Josie E. Thorp	87.59	83.22	1877	Fort Miller, N. Y.	Plattsburg, N. Y.
46441	Barge	Julia	86.88	82.54	1887	do	Do.
46409	do	Julia	230.94	230.94	1892	Lake Charles, La.	Galveston, Tex.
45711	do	Julia Ann Crawford	97.66	92.78	1887	Mobile, Ala.	Mobile, Ala.
12734	do	Julia Elizabeth	151.34	143.78	1854	New Baltimore, N. Y.	New York, N. Y.
46330	Canal boat	Julia La Fountain	104.55	99.33	1853	Blue Hill, Me.	Do.
46397	do	Julia E. Tyler	104.36	99.15	1884	St. Albans, Vt.	Plattsburg, N. Y.
46307	do	Julia B. Fairchild	99.68	94.70	1888	Orwell, Vt.	Albany, N. Y.
46190	do	Julian D. Fairchild	136.31	136.31	1890	Fulton, N. Y.	Oswego, N. Y.
46317	Barge	Julius Fulton, Jr	98.15	93.25	1877	Schuylerville, N. Y.	Plattsburg, N. Y.
46393	Canal boat	July	127.38	121.26	1872	Brooklyn, N. Y.	New York, N. Y.
46406	do	Jumbo	77.78	73.89	1882	Lyme, Conn.	Buffalo, N. Y.
46407	do	Jumbo	106.86	101.62	1882	Robeson Township, Pa.	Philadelphia, Pa.
46407	Scow	June	52.62	49.99	1889	Alexandria, Va.	Alexandria, Va.
46451	Barge	June Fly	115.59	109.82	1873	Brooklyn, N. Y.	New York, N. Y.
46373	Canal boat	Juneletta	23.07	23.07	1893	Put in Bay, Ohio	Sandusky, Ohio.
46259	Barge	Juneletta	100.65	95.62	1879	Ticonderoga, N. Y.	Burlington, Vt.
46299	do	June	254.77	254.77	1879	Bath, Me.	New York, N. Y.
46310	Scow	Jupiter	177.99	181	1881	Brooklyn, N. Y.	Do.
46316	Canal boat	Jupiter	99.32	99.32	1872	Hilton Head, S. C.	Do.
46383	Barge	Jupiter	125.39	119.13	1873	Buffalo, N. Y.	Do.
46410	Canal boat	Jupiter	247.58	232.97	1882	Baltimore, Md.	Baltimore, Md.
46410	do	Justus Miller	104.96	99.74	1888	Orwell, Vt.	Burlington, Vt.
K.							
47124	do	Kalamazoo	119.28	119.28	.....	Drakes Landing, N. Y.	Albany, N. Y.
47012	do	Kate	70.10	70.10	1868	Whitehall, N. Y.	Plattsburg, N. Y.
14426	do	Kate	129.77	104.84	1881	Havasa, N. Y.	Buffalo, N. Y.
47143	Barge	Kate	96.46	95.46	1882	Le Claire, Iowa	Rock Island, Ill.
47126	Canal boat	Kate McRea	108.95	103.50	1881	Northumberland, N. Y.	Plattsburg, N. Y.
14088	Barge	Kate M. Call	56.65	53.82	1865	Haverstraw, N. Y.	New York, N. Y.

1 Formerly c. bt. John S. Hilles, R. R. R., No. 91.

## UNRIGGED MERCHANT VESSELS OF THE UNITED STATES—Continued.

Official No.	Class.	Name of vessel.	Gross tonnage.	Net tonnage.	When built.	Where built.	Home port (where permanent document issued).
47181	Barge	Katie	61.00	61.00	1887	Fountain City, Wis.	La Crosse, Wis.
47188	do	Katie	140.93	133.89	1890	Brooklyn, N. Y.	New York, N. Y.
47129	Canal boat	Katie Bartholomew	101.49	96.42	1862	West Haven, Vt.	Plattsburg, N. Y.
47134	do	Katie Buel	103.03	97.00	1869	Fort Edwards, N. Y.	Do.
47144	do	Katie Hadcock	135.99	123.20	1880	Lockport, N. Y.	New York, N. Y.
47140	do	Katie Harney	100.06	95.06	1891	Whitehall, N. Y.	Albany, N. Y.
14300	Barge	Katie Stockdale	536.50	506.50	1877	Pittsburg, Pa.	Pittsburg, Pa.
47130	Canal boat	Katie E. Jamieson	112.67	106.27	1886	Tonawanda, N. Y.	Buffalo, N. Y.
47091	Barge	Katinka	116.83	116.83	1871	Madison, Ind.	Galveston, Tex.
47141	do	Katrina	23.77	23.77	1891	Herrmann, Mo.	St. Louis, Mo.
47122	Canal boat	Katy Fox	123.19	124.19	1872	Landingville, Pa.	Albany, N. Y.
14199	Barge	Kemble	75.05	71.90	1825	Newburg, N. Y.	Do.
47123	do	Keat	318.36	302.35	1864	Montreal, Canada	Ogdensburg, N. Y.
47142	do	Keystone	168.11	161.83	1891	Port Richmond, N. Y.	New York, N. Y.
47139	Canal boat	Kilby J. Biglow	101.27	96.21	1891	Champlain, N. Y.	Plattsburg, N. Y.
47113	Barge	King Kalakana	209.60	199.12	1875	Cambridge, Md.	New York, N. Y.
47060	Canal boat	King Trimble	88.36	83.95	1867	Crown Point, N. Y.	Plattsburg, N. Y.
47127	Barge	Kingston	98.21	93.30	1891	Weehawken, N. J.	New York, N. Y.
47133	Canal boat	Kirk	106.86	101.52	1891	Chester, Pa.	Philadelphia, Pa.
47138	Barge	Kittery	86.17	81.87	1891	Boston, Mass.	Portsmouth, N. H.
47145	do	Knickerbocker	2,381.65	2,368.48	1893	Bath, Me.	Bath, Me.
47099	Canal boat	Knickerbocker Ice Co. No. 1	240.06		1872	Chester, Pa.	Philadelphia, Pa.
47100	do	Knickerbocker Ice Co. No. 2	239.72	239.72	1872	Perth Amboy, N. J.	Do.
14106	Barge	Kodiak	405.71	385.43	1861	East Machias, Me.	Bath, Me.
14180	do	Koosak	171.06	171.06	1866	do	Galveston, Tex.
47136	do	Koal Kabla	567.43	557.34	1862	Ludington, Mich.	Cleveland, Ohio.
L.							
48548	Canal boat	L. Brainard	102.11	97.01	1863	Champlain, N. Y.	Plattsburg, N. Y.
48539	do	L. Garson & Co.	137.25	130.39	1881	Buffalo, N. Y.	Buffalo, N. Y.
48271	do	L. A. Adams	69.27	69.27	1869	Whitehall, N. Y.	Plattsburg, N. Y.
48543	do	L. A. Clemens	107.85	102.56	1881	Champlain, N. Y.	Do.
48545	do	L. B. Danforth	96.94	94.00	1882	Fort Edward, N. Y.	Do.
48588	do	L. D. Larkin	103.86	96.67	1889	Whitehall, N. Y.	Do.
48577	Barge	L. H. Bristol	298.07	276.17	1888	New Haven, Conn.	New Haven, Conn.
48546	Canal boat	L. M. Howland	106.09	100.79	1881	Fort Edward, N. Y.	Albany, N. Y.
48495	do	L. O. Baldwin	74.90	74.90	1874	Fort Ann, N. Y.	Do.
48572	do	L. W. Beecher	98.38	93.47	1888	Whitehall, N. Y.	Plattsburg, N. Y.
48259	do	L. J. N. Stark	69.23	69.23	1868	do	Do.
48575	Barge	L. and W. B. Coal Co. No. 29	153.40	145.73	1887	Noank, Conn.	New York, N. Y.
48576	do	L. and W. B. Coal Co. No. 30	160.00	152.44	1887	do	Do.
48564	do	La Bretagne	214.06	207.33	1887	Brooklyn, N. Y.	Do.
48404	do	Lackawanna	277.55	263.68	1873	New Baltimore, N. Y.	Do.
48550	do	Lackawanna	153.90	146.21	1884	Champlain, N. Y.	Plattsburg, N. Y.
48446	Canal boat	Lafe Wilson	66.90	66.90	1882	Whitehall, N. Y.	Do.
48609	Barge	Lake Worth	149.91	142.70	1891	Brooklyn, N. Y.	New York, N. Y.
48551	do	Lambton	131.77	125.19	1885	Detroit, Mich.	Detroit, Mich.
48570	do	Lamokin	123.11	116.96	1887	Elizabethport, N. J.	New York, N. Y.
14538	do	Lancaster	280.40	218.00	1848	Baltimore, Md.	Baltimore, Md.
48540	do	Lancaster	292.23	285.30	1881	Brooklyn, N. Y.	New York, N. Y.
48554	Scow	Laney Sims	45.57	43.30	1886	Praque Isle, Mich.	Port Huron, Mich.
48536	Barge	Laputa	102.59	97.45	1881	Fall River, Mass.	Fall River, Mass.
48555	do	Larry	40.96	40.96	1886	Davenport, Iowa	Burlington, Iowa
48901	do	Latrobe	357.54	354.22	1881	Brooklyn, N. Y.	New York, N. Y.
48552	do	Laura	165.13	165.13	1883	Lake Charles, La.	Galveston, Tex.
48593	Canal boat	Laura Callanan	107.30	101.94	1888	Schuylerville, N. Y.	Albany, N. Y.
48571	Barge	Lawrence	104.80	156.56	1887	Elizabethport, N. J.	New York, N. Y.
15810	Lighter	Lee	17.25	16.39	1871	Delanco, N. J.	Cauden, N. J.
48559	Barge	Lella	182.02	182.02	1886	Madison, Ind.	St. Louis, Mo.
48604	Canal boat	Leman Fenton	98.32	93.41	1890	Fort Ann, N. Y.	Plattsburg, N. Y.
48260	do	Leo	62.08	63.08	1867	Whitehall, N. Y.	Do.
48581	Barge	Leo	867.47	824.10	1886	Brooklyn, N. Y.	New York, N. Y.
48593	do	Leo	410.16	398.84	1890	Haverstraw, N. Y.	Do.
48596	Canal boat	Leo C. Bandett	103.60	98.42	1891	Champlain, N. Y.	Plattsburg, N. Y.
48190	do	Leon	64.00	64.00	1888	Whitehall, N. Y.	Do.
48549	do	Le Roy Clark	107.29	101.93	1883	do	Do.
48574	Barge	Lealie E. Rogers	127.43	121.06	1888	Rondout, N. Y.	New York, N. Y.
48590	Scow	Levi P. Morton	38.64	38.64	1889	Ogdensburg, N. Y.	Ogdensburg, N. Y.
48311	Canal boat	Leviathan	101.54	101.54	1868	Toledo, Ohio	Albany, N. Y.
48240	Barge	Lewis Roberts	210.61	210.61	1857	New Baltimore, N. Y.	Do.
48385	Canal boat	Lewis Stewart	124.53	118.31	1899	Northumberland, N. Y.	Do.
48600	do	Lewis H. Ross	103.92	98.73	1891	Champlain, N. Y.	Plattsburg, N. Y.
48837	Barge	Lewis Van Epps	414.40	414.40	1884	Jersey City, N. J.	New York, N. Y.
48541	do	Leviston	123.72	117.06	1881	Brooklyn, N. Y.	Do.
48579	Canal boat	Liberty	197.88	192.02	1886	Chester, Pa.	Philadelphia, Pa.
48319	do	Lieut. G. W. Loveland	67.95	67.95	1865	Chittenango, N. Y.	Albany, N. Y.
48566	Scow	Lillian	112.65	112.65	1887	Brooklyn, N. Y.	New York, N. Y.
15383	Barge	Lillie Dunn	31.63		1867	St. Tammany Parish, La.	New Orleans, La.
48241	do	Lilly A. Goddard	333.41	322.47	1884	New Baltimore, N. Y.	New York, N. Y.
48633	do	Lily	24.95	24.95	1879	Lancaster, Pa.	St. Louis, Mo.

## UNRIGGED MERCHANT VESSELS OF THE UNITED STATES—Continued.

Official No.	Class.	Name of vessel.	Gross tonnage.	Net tonnage.	When built.	Where built.	Home port (where permanent document issued).
140829	Barge	Lily	48.10	48.10	1876	Winona, Minn.	La Crosse, Wis.
48553	do	Lily May	187.21	187.21	1865	Woodville, Wis.	Do.
48088	do	Lioness	109.59	109.59	1867	Pittsburg, Pa.	Pittsburg, Pa.
48609	do	Little Ben	78.25	78.25	1863	Rock Island, Ill.	Rock Island, Ill.
48542	do	Little Falls	116.37	110.48	1861	Brooklyn, N. Y.	New York, N. Y.
48584	do	Little Gate	82.09	82.09	1840	Rock Island, Ill.	Burlington, Iowa.
48508	do	Little Gold Dnat	252.84	252.84	1877	Jeffersonville, Ind.	St. Louis, Mo.
48597	do	Little Verue	155.81	155.81	1861	Wabasha, Minn.	Rock Island, Ill.
48569	do	Livingston	202.07	195.96	1867	Elizabethport, N. J.	New York, N. Y.
48610	do	Lizzie	241.63	235.42	1867	Brooklyn, N. Y.	Do.
48598	do	Lizzie D.	48.84	48.84	1891	Detroit, Mich.	Detroit, Mich.
15006	Scow	Lizzie Bell	65.09	61.84	1873	Thomaston, Me.	Thomaston, Me.
48535	Canal boat	Lizzie Evans	117.31	111.48	1860	Whitehall, N. Y.	Albany, N. Y.
48547	do	Lizzie Shaver	151.12	151.12	1873	Rochester, N. Y.	New York, N. Y.
48258	do	Lizzie A. Moore	74.11	74.11	1869	Ticonderoga, N. Y.	Plattsburg, N. Y.
48602	do	Lockport	232.92	213.54	1862	Elkton, Md.	New York, N. Y.
48565	Barge	Loonst Valley	110.62	105.16	1867	Brooklyn, N. Y.	Do.
48611	do	Lois T.	217.88	207.09	1894	Lake Charles, La.	Galveston, Tex.
48528	do	Long Island	117.15	117.15	1879	Brooklyn, N. Y.	New York, N. Y.
48447	do	Lorena	145.27	138.01	1872	Newburg, N. Y.	Do.
48486	Canal boat	Loret	112.72	107.09	1875	Whitehall, N. Y.	Plattsburg, N. Y.
48592	do	Lothridge, Gallager & Co.	108.28	102.45	1861	Northumberland, N. Y.	Albany, N. Y.
48568	Barge	Lotta	195.04	101.60	1867	Brooklyn, N. Y.	New York, N. Y.
48567	do	Lottie	5.35	5.35	1846	Havana, Ill.	St. Louis, Mo.
14960	do	Lottie E. Cooke	82.42	78.30	1867	Newburyport, Mass.	New York, N. Y.
48608	Canal boat	Lottie J. Sanders	115.51	109.74	1861	Northumberland, N. Y.	Albany, N. Y.
48301	Barge	Louis Dalton	56.16	56.30	1870	Whitehall, N. Y.	Plattsburg, N. Y.
48561	Canal boat	Louis Bossert	104.76	90.52	1867	West Haven, Vt.	Do.
30263	do	Louis and Charles	119.79	119.79	1866	Fulton, N. Y.	Oswego, N. Y.
48496	Barge	Louisa	203.33	203.33	1876	Jeffersonville, Ind.	St. Louis, Mo.
15193	do	Louisa P. Pharo	202.38	192.24	1855	Tuckerton, N. J.	Norfolk, Va.
48587	do	Louise	57.51	54.74	1867	Mobile, Ala.	Mobile, Ala.
48005	do	Louise	159.30	159.30	1893	Hastings, Minn.	St. Paul, Minn.
48054	Canal boat	Louise De Lorier	72.12	72.12	1864	Whitehall, N. Y.	Plattsburg, N. Y.
48007	Barge	Lucien W. Lee	193.60	183.92	1893	Lake Charles, La.	Galveston, Tex.
48578	do	Lucille	109.85	104.40	1848	Brooklyn, N. Y.	New York, N. Y.
15102	do	Lucia B. Ives	186.35	177.04	1864	East Haven, Conn.	Port Jefferson, N. Y.
48335	Canal boat	Lucius Tuckerman	62.35	62.35	1876	Ticonderoga, N. Y.	Plattsburg, N. Y.
15161	Barge	Lucy Ames	106.10	100.80	1852	Rockland, Me.	New York, N. Y.
48589	do	Lucy Murray	22.57	21.44	1869	Alexandria, Va.	Washington, D. C.
48586	Canal boat	Luther P. Graves	114.32	108.61	1848	Tonawanda, N. Y.	Buffalo, N. Y.
48497	Barge	Lydia L. Mackey	184.77	175.54	1872	Newburg, N. Y.	New York, N. Y.
48529	Canal boat	Lyman Hall	195.74	190.46	1876	Fort Ann, N. Y.	Plattsburg, N. Y.
48584	Barge	Lyman Crothers	107.45	102.08	1873	Ithaca, N. Y.	Oswego, N. Y.
48552	Canal boat	Lyman E. Bowen	116.21	110.40	1873	Whitehall, N. Y.	Plattsburg, N. Y.
48600	do	Lyman and Willie	103.21	96.62	1868	Tonawanda, N. Y.	Buffalo, N. Y.
48591	Barge	Lyons	413.32	402.18	1890	Brooklyn, N. Y.	New York, N. Y.
M.							
51229	do	M.	214.06	214.06	1892	Lake Charles, La.	Galveston, Tex.
51152	do	M. A. Slavin	417.68	402.41	1884	Brooklyn, N. Y.	New York, N. Y.
50892	Canal boat	M. A. Stout	130.88	134.55	1872	Landingville, Pa.	Perth Amboy, N. J.
51149	do	M. D. Johnson	103.94	98.75	1843	Fort Ann, N. Y.	Plattsburg, N. Y.
51148	do	M. J. Brassard	102.37	97.21	1843	Champlain, N. Y.	Do.
51158	do	M. J. Costello	103.50	96.33	1891	Whitehall, N. Y.	Albany, N. Y.
51187	Barge	M. H. Fuller	438.20	421.89	1880	New Haven, Conn.	New Haven, Conn.
50890	Canal boat	M. P. Cantwell	78.25	72.25	1872	West Haven, Vt.	Albany, N. Y.
50657	Barge	M. W. Wilson	71.22	71.22	1870	Ticonderoga, N. Y.	Plattsburg, N. Y.
51145	do	M. V. B. Steen	101.15	98.10	1862	Champlain, N. Y.	Burlington, Vt.
50682	do	M. V. B. White	75.80	75.80	1870	Ticonderoga, N. Y.	Plattsburg, N. Y.
51190	do	Mabel	42.37	40.26	1890	Chickasabogue Creek, Ala.	Mobile, Ala.
51231	Canal boat	Mabel	93.26	88.90	1890	Whitehall, N. Y.	Plattsburg, N. Y.
51242	Barge	Mac	299.00	299.00	1888	Le Clair, Iowa	Rock Island, Ill.
12121	Canal boat	Macedon	203.58	193.41	1890	Elkton, Md.	New York, N. Y.
5:211	Barge	McLean No. 1	72.90	72.90	1892	Cedar Bayou, Tex.	Galveston, Tex.
51236	do	Madison	310.21	310.21	1893	Lake Charles, La.	Do.
11:264	do	Magdalen	161.34	142.70	1878	Dorchester County, Md.	Baltimore, Md.
5:217	do	Magdalen	9.74	9.26	1891	Alexandria, Va.	Alexandria, Va.
5:230	Scow	Maggie	30.35	30.35	1893	Stella, N. C.	Beaufort, N. C.
51173	Canal boat	Maggie Bergen	101.10	98.05	1868	West Troy, N. Y.	Albany, N. Y.
5:0571	do	Maggie Shepard	65.10	65.10	1869	Fort Edward, N. Y.	Do.
17341	do	Maggie Travis	71.00	71.00	1864	Whitehall, N. Y.	Plattsburg, N. Y.
51086	Scow	Maggie and Mary	137.70	137.70	1878	City Island, N. Y.	New York, N. Y.
17008	Barge	Magnet	106.61	101.19	1861	Newark, N. J.	Do.
51239	do	Magnet	183.13	183.13	1893	Noak, Conn.	New York, N. Y.
17338	Canal boat	Magnolia	76.29	76.29	1864	Whitehall, N. Y.	Plattsburg, N. Y.
50561	Barge	Magnolia	294.81	268.47	1899	Chester, Pa.	New York, N. Y.
50948	do	Maine	278.88	277.33	1873	Kingston, N. Y.	Philadelphia, Pa.
51113	Scow	Maine	61.33	66.76	1899	Brooklyn, N. Y.	New York, N. Y.
51247	Barge	Majestic	286.76	286.76	1894	Gibberstown, Conn.	Do.
52186	Canal boat	Maj. J. J. Bailey	115.61	116.13	1896	Tonawanda, N. Y.	Buffalo, N. Y.

## UNRIGGED MERCHANT VESSELS OF THE UNITED STATES—Continued.

Official No.	Class.	Name of vessel.	Gross tonnage.	Net tonnage.	When built.	Where built.	Home port (where permanent document issued).
61272	Canal boat	Maj. Gen. W. S. Hancock	126.20	119.02	1899	Rochester, N. Y.	Buffalo, N. Y.
61145	do	Malvina St. Clair	102.67	97.22	1822	West Haven, Vt.	Plattsburg, N. Y.
61183	Barge	Mamie E.	204.61	204.61	1876	Cincinnati, Ohio	Burlington, Iowa
61196	do	Manco	150.51	149.51	1899	Noank, Conn.	New York, N. Y.
60759	Canal boat	Mandana	119.32	119.32	1899	Ithaca, N. Y.	Albany, N. Y.
61199	Barge	Manhattan	161.27	161.27	1899	Noank, Conn.	New York, N. Y.
50683	Canal boat	Manitoba	64.49	63.49	1871	Fort Ann, N. Y.	Plattsburg, N. Y.
60123	do	Man of War	77.56	77.56	1861	Whitehall, N. Y.	Do.
61213	Barge	Mapleton	145.06	138.39	1890	Brooklyn, N. Y.	New York, N. Y.
50570	Scow	March	134.84	134.24	1874	do	Do.
61139	Canal boat	Marcia C. Currie	195.49	194.22	1881	Champlain, N. Y.	Plattsburg, N. Y.
50896	do	Margaret Ann Cawley	138.63	136.63	1871	Schuylkill Haven, Pa.	Albany, N. Y.
61215	do	Margaret F. Bigelow	104.70	99.47	1891	Champlain, N. Y.	Plattsburg, N. Y.
92535	Barge	Margery	152.91	145.27	1-93	Essex, Mass.	Gloucester, Mass.
17589	do	Margie	159.02	151.07	1868	Eastport, Me.	New York, N. Y.
40388	do	Marla	119.65	119.09	1929	Newburg, N. Y.	Do.
50682	Canal boat	Maria	60.22	60.22	1871	Orwell, Vt.	Plattsburg, N. Y.
61207	Barge	Maria	109.99	109.99	1890	Pensacola, Fla.	Pensacola, Fla.
61204	Canal boat	Maria Dagwell	110.43	104.91	1890	Schuylerville, N. Y.	Plattsburg, N. Y.
61244	Scow	Marian	162.58	152.26	1895	Ferth Amboy, N. J.	Perth Amboy, N. J.
61232	do	Marion	134.49	127.77	1893	Roadout, N. Y.	New York, N. Y.
61098	Canal boat	Marion L. Peiry	98.97	93.93	1877	Fort Miller, N. Y.	Albany, N. Y.
61163	Barge	Mark	156.73	148.90	1890	Brooklyn, N. Y.	New York, N. Y.
61186	do	Marquis de Lorne	172.56	163.94	1879	Whitehall, N. Y.	Plattsburg, N. Y.
61241	do	Mars	612.42	294.78	1894	Elkton, Md.	Philadelphia, Pa.
61192	do	Marshall	223.11	223.11	1848	Roadout, N. Y.	New York, N. Y.
61141	Canal boat	Martha A. Biglow	103.20	99.94	1882	Champlain, N. Y.	Plattsburg, N. Y.
61151	do	Martin Brodie	94.21	93.39	1883	do	Do.
61095	do	Martin Michael	118.07	118.07	1865	St. Louis, Mo.	St. Louis, Mo.
50945	Barge	Marvin	274.77	261.84	1874	New Baltimore, N. Y.	New York, N. Y.
61016	Canal boat	Marvin Cross	104.22	99.01	1878	Whitehall, N. Y.	Plattsburg, N. Y.
61170	do	Marvin C. Palmer	123.20	117.04	1890	Schuylerville, N. Y.	New York, N. Y.
61122	Barge	Mary	112.27	106.66	1-70	Kingston, Ontario	Ogdensburg, N. Y.
61157	Canal boat	Mary	104.08	98.90	1843	Whitehall, N. Y.	Plattsburg, N. Y.
61099	do	Mary B.	99.55	94.57	1877	do	Do.
60536	Barge	Mary C.	248.84	236.40	1873	Bordentown, N. J.	Baltimore, Md.
90170	do	Mary Augusta	502.53	502.53	do	Formerly Government vessel	New York, N. Y.
17921	do	Mary Dallas	71.63	71.65	1861	Brooklyn, N. Y.	Do.
50470	do	Mary Elizabeth	172.14	163.54	1853	do	Do.
61220	do	Mary Hagan	148.25	141.79	1896	Philadelphia, Pa.	Philadelphia, Pa.
61235	do	Mary Jane	18.05	18.05	1892	Put in Bay, Ohio	Sanduski, Ohio.
50910	Canal boat	Mary Kelly	130.64	130.64	1873	Schuylkill Haven, Pa.	Philadelphia, Pa.
50738	do	Mary Kirkpatrick	115.95	115.95	1868	do	Albany, N. Y.
61143	do	Mary Northrup	103.84	94.65	1861	Fort Ann, N. Y.	Plattsburg, N. Y.
50927	do	Mary A. Burroughs	98.74	93.81	1873	Whitehall, N. Y.	Do.
61162	do	Mary A. Jamison	114.34	108.63	1881	Tonawanda, N. Y.	Buffalo, N. Y.
61174	do	Mary A. Kenney	102.57	97.40	1888	Whitehall, N. Y.	Plattsburg, N. Y.
61115	do	Mary A. Roberts	116.75	110.91	1890	Champlain, N. Y.	Do.
50824	do	Mary C. Sisman	109.74	109.74	1869	Landingville, Pa.	Albany, N. Y.
61185	do	Mary C. Wight	101.07	96.02	1894	West Troy, N. Y.	Plattsburg, N. Y.
61208	do	Mary C. Wight	117.97	112.08	1835	do	Do.
50681	do	Mary D. Gaylord	66.40	66.40	1873	Whitehall, N. Y.	Do.
17723	Barge	Mary E. Baylow	61.48	60.31	1853	Brook Haven, N. Y.	Bridgeport, Conn.
18937	do	Mary E. Mangara	69.92	66.43	1860	Essex, Mass.	New York, N. Y.
61147	Canal boat	Mary E. Tucker	147.57	142.10	1878	Rochester, N. Y.	Do.
17828	Barge	Mary Ann Grier	81.46	77.39	1864	Milford, Del.	Do.
60656	Canal boat	Mary Ann Mansfield	61.15	61.15	1870	West Haven, Vt.	Plattsburg, N. Y.
61150	do	Mary and Nettie	137.06	do	1882	Phoenix, N. Y.	Queens, N. Y.
61240	Barge	Mascot	179.21	179.21	1893	Noank, Conn.	New York, N. Y.
50949	do	Massachusetts	270.28	257.84	1878	Newburg, N. Y.	Philadelphia, Pa.
60755	Canal boat	Mathias Smith	113.56	113.56	1867	Frankfort, N. Y.	Albany, N. Y.
61220	do	Mathias W. Wood	135.99	129.20	1890	Lockport, N. Y.	New York, N. Y.
60964	do	Mattie	106.45	101.12	1873	Ticonderoga, N. Y.	Plattsburg, N. Y.
61168	do	Mattie V. Buell	100.55	95.53	1868	Whitehall, N. Y.	Do.
16103	Barge	Matilda	928.65	928.05	1864	Baltimore, Md.	New York, N. Y.
61730	do	Mattabessett	77.56	73.67	1844	Hartford, Conn.	Hartford, Conn.
61164	Canal boat	Mattie	100.24	95.23	1868	Whitehall, N. Y.	Plattsburg, N. Y.
61243	Barge	Mattie Belle	147.53	147.53	1894	Mobile, Ala.	Mobile, Ala.
61219	Canal boat	Maud	100.68	96.63	1879	Ticonderoga, N. Y.	Plattsburg, N. Y.
61161	do	Maud S.	99.68	94.68	1894	Whitehall, N. Y.	Do.
61176	do	Max	109.04	103.50	1886	Schuylkill Haven, Pa.	Philadelphia, Pa.
60950	Barge	Mav	115.50	109.82	1873	Brooklyn, N. Y.	New York, N. Y.
61189	do	Meal Bros.	174.29	165.58	1890	Newburg, N. Y.	Do.
50266	Canal boat	Mechanic	166.21	169.21	1890	Ithaca, N. Y.	Albany, N. Y.
61224	do	Mellina	222.90	213.77	1892	Elkton, Md.	New York, N. Y.
60141	do	Melissa Stewart	65.11	65.11	1863	Ticonderoga, N. Y.	Plattsburg, N. Y.
61513	Lighter	Merrimac	343.76	250.56	1883	Essex, Mass.	Brunswick, Ga.
60474	Barge	Merchant	248.44	236.02	1852	Coxsack, N. Y.	Albany, N. Y.
61227	do	Messenger	177.81	177.81	1892	Noank, Conn.	New York, N. Y.
61194	do	Metropolis	189.97	189.97	1899	do	Do.
61191	do	Metropolitan	208.64	207.99	1899	do	Do.
61140	Scow	Metuchen	158.49	152.01	1881	Brooklyn, N. Y.	Do.

1 Formerly Canadian barge Alfred.



## UNRIGGED MERCHANT VESSELS OF THE UNITED STATES—Continued.

Official No.	Class.	Name of vessel.	Gross tonnage.	Net tonnage.	When built.	Where built.	Home port (where permanent document issued).
51221	Barge	Mexico	223.20	223.20	1889	Orange, Tex.	Galveston, Tex.
51223	do	Miami	110.06	110.06	1892	Pensacola, Fla.	Pensacola, Fla.
50589	Canal boat	Michael A. Cossey	66.85	66.85	1967	Ticonderoga, N. Y.	Plattsburg, N. Y.
51164	do	Michael F. Joy	101.28	96.22	1887	Whitehall, N. Y.	Do.
51201	Barge	Midias	149.12	149.12	1890	Noank, Conn.	New York, N. Y.
51188	do	Middlesex	128.35	117.19	1887	Elizabethport, N. J.	Do.
51245	do	Mignon	10.80	10.80	1887	Muscatine, Iowa	Rock Island, Ill.
51248	do	Mikado	287.42	268.40	1895	West Bay City, Mich.	Port Huron, Mich.
50475	do	Milan	180.59	171.57	1876	Athens, N. Y.	Albany, N. Y.
51198	do	Millie	153.93	146.24	1889	Brooklyn, N. Y.	New York, N. Y.
51178	Canal boat	Milo	104.59	99.37	1882	Reading, Pa.	Philadelphia, Pa.
51195	Barge	Milton	162.16	162.16	1889	Noank, Conn.	New York, N. Y.
51114	do	Minerva	467.40	467.40	1880	Brooklyn, N. Y.	Do.
51169	do	Minerva	241.38	241.38	1883	Baltimore, Md.	Baltimore, Md.
50984	do	Minott F. Winch	645.13	630.32	1874	Portland, Conn.	New York, N. Y.
51238	do	Minnie	155.24	147.58	1887	Brooklyn, N. Y.	Do.
50540	Canal boat	Minnie Lively	57.70	57.70	1868	Whitehall, N. Y.	Plattsburg, N. Y.
50686	do	Minnie A. Mercuro	64.09	64.09	1871	Fort Miller, N. Y.	Do.
51209	do	Minnie B. Rich	99.96	94.97	1880	Rochester, N. Y.	Do.
51197	Barge	Mission	160.22	160.22	1889	Noank, Conn.	New York, N. Y.
51208	Canal boat	Mise Georgie	143.53	136.36	1890	Buffalo, N. Y.	Buffalo, N. Y.
16337	Barge	Mist	120.39	114.85	1864	Hamburg, Pa.	Trenton, N. J.
51106	Canal boat	Moccasin	58.86	58.86	1879	Newburyport, Mass.	Newburyport, Mass.
51112	do	Modoc	102.54	97.42	1880	Brooklyn, N. Y.	New York, N. Y.
51180	Canal boat	Modoc	104.93	99.69	1874	Orwigsburg, Pa.	Philadelphia, Pa.
51216	do	Mona	254.00	254.00	1890	Beaumont, Tex.	Galveston, Tex.
51153	do	Monarch	206.54	206.54	.....	Foreign built.	New York, N. Y.
16778	do	Monitor	86.24	78.47	1837	Brook Haven, N. Y.	Do.
50657	do	Monitor	120.09	114.09	1871	Brooklyn, N. Y.	Do.
51237	do	Monroe	310.21	310.21	1893	Lake Charles, La.	Galveston, Texas.
50972	do	Montana	184.72	175.49	1873	Brooklyn, N. Y.	New York, N. Y.
51154	Scow	Montauk	107.12	101.77	1871	Rondout, N. Y.	Perth Amboy, N. J.
51107	Barge	Montclair	193.82	188.41	1879	Detroit, Mich.	Cleveland, Ohio.
51165	do	Montrose	202.18	196.01	1887	Elizabethport, N. J.	New York, N. Y.
51179	Canal boat	Moose	104.98	99.74	1882	Unionville, Pa.	Philadelphia, Pa.
50988	do	Moosic	274.77	261.04	1874	New Baltimore, N. Y.	New York, N. Y.
51193	do	Morgan	383.96	372.92	1889	Noank, Conn.	Do.
51210	Canal boat	Morgan Van Buren	119.97	113.98	1878	Fulton, N. Y.	Oswego, N. Y.
51184	do	Morgan L. Holmes	104.53	99.31	1888	Northumberland, N. Y.	Albany, N. Y.
51202	Barge	Morna	160.20	160.20	1890	Noank, Conn.	New York, N. Y.
51177	Canal boat	Morton	107.24	101.88	1886	Chester, Pa.	Philadelphia, Pa.
51138	do	Moses Davis	110.20	110.39	1881	Champlain, N. Y.	Plattsburg, N. Y.
16651	Barge	Moses G. Leonard	160.44	145.61	1853	Poughkeepsie, N. Y.	New York, N. Y.
51234	do	Mt. Hosmer	6.28	6.28	1893	Laurens, Iowa	La Crosse, Wis.
17118	do	Mount Vernon	134.63	.....	1864	Port Union, Pa.	Norfolk, Va.
50610	Canal boat	Murry Manville	68.32	68.32	1869	Whitehall, N. Y.	Plattsburg, N. Y.
50901	do	Myndert Starin	203.55	197.96	1878	Communipaw, N. J.	New York, N. Y.
51225	do	Myron C. Tucker	117.98	112.09	1878	Rochester, N. Y.	Do.
51142	do	Myron D. Ingalsbe	118.08	112.18	1881	Fort Ann, N. Y.	Plattsburg, N. Y.
51175	do	Mystic	111.99	106.40	1888	Schuyleraville, N. Y.	Do.
51228	Barge	Mystic	177.81	177.81	1892	Noank, Conn.	New York, N. Y.
N.							
67182	Canal boat	N. B. Cottrell	96.16	91.85	1876	Northumberland, N. Y.	Plattsburg, N. Y.
67255	Barge	N. C. Fonda	308.02	898.02	1883	Jersey City, N. J.	New York, N. Y.
52179	Canal boat	N. C. Nichols	72.63	72.63	1867	Whitehall, N. Y.	Plattsburg, N. Y.
52222	Barge	N. E. Edmonds	148.23	140.82	1853	Athens, N. Y.	Albany, N. Y.
52221	do	N. F. Whitbeck	94.98	94.98	1852	Wilmington, Del.	New York, N. Y.
52981	Canal boat	N. R. Moo	106.17	100.87	1878	Whitehall, N. Y.	Plattsburg, N. Y.
67168	Scow	N. E. T. Co. No. 1	194.19	185.87	1881	New Haven, Conn.	New Haven, Conn.
67169	do	N. E. T. Co. No. 2	194.19	185.87	1881	do	Do.
67170	do	N. E. T. Co. No. 3	194.19	185.87	1881	do	Do.
67171	do	N. E. T. Co. No. 4	194.19	185.87	1881	do	Do.
67172	do	N. E. T. Co. No. 5	194.19	185.87	1881	do	Do.
67173	do	N. E. T. Co. No. 6	194.19	185.87	1881	do	Do.
67174	do	N. E. T. Co. No. 7	194.19	185.87	1881	do	Do.
67175	do	N. E. T. Co. No. 8	197.94	189.62	1881	do	Do.
67176	do	N. E. T. Co. No. 9	187.94	189.62	1881	do	Do.
67177	do	N. E. T. Co. No. 10	187.94	189.62	1881	do	Do.
67178	do	N. E. T. Co. No. 11	197.21	189.62	1881	do	Do.
67179	do	N. E. T. Co. No. 12	197.94	189.62	1881	do	Do.
67180	do	N. E. T. Co. No. 13	197.94	189.62	1881	do	Do.
67181	do	N. E. T. Co. No. 14	197.94	189.62	1881	do	Do.
67182	do	N. E. T. Co. No. 15	197.94	189.62	1881	do	Do.
67183	do	N. E. T. Co. No. 16	110.75	110.75	1881	do	Do.
67184	do	N. E. T. Co. No. 17	110.75	110.75	1881	do	Do.
67185	do	N. E. T. Co. No. 18	110.75	110.75	1881	do	Do.
67186	do	N. E. T. Co. No. 19	110.75	110.75	1881	do	Do.
67187	do	N. E. T. Co. No. 20	110.75	110.75	1881	do	Do.
67188	do	N. E. T. Co. No. 21	110.75	110.75	1881	do	Do.
67189	do	N. E. T. Co. No. 22	110.75	110.75	1881	do	Do.
67190	do	N. E. T. Co. No. 23	110.75	110.75	1881	do	Do.
67191	do	N. E. T. Co. No. 24	110.75	110.75	1881	do	Do.
67192	do	N. E. T. Co. No. 25	110.75	110.75	1881	do	Do.
67193	do	N. E. T. Co. No. 26	110.75	110.75	1881	do	Do.

## UNRIGGED MERCHANT VESSELS OF THE UNITED STATES—Continued.

Official No.	Class.	Name of vessel.	Gross tonnage.	Net tonnage.	When built.	Where built.	Home port (where permanent document issues).
67194	Scow	N. E. T. Co. No. 27.	110.75	110.75	1881	New Haven, Conn.	New Haven, Conn.
67195	do	N. E. T. Co. No. 28.	110.75	110.75	1881	do	Do.
67197	do	N. E. T. Co. No. 30.	110.75	110.75	1881	do	Do.
67199	do	N. E. T. Co. No. 32.	197.94	189.62	1881	do	Do.
67200	do	N. E. T. Co. No. 33.	197.94	189.62	1881	do	Do.
67201	do	N. E. T. Co. No. 34.	197.94	189.62	1881	do	Do.
67202	do	N. E. T. Co. No. 35.	197.94	189.62	1881	do	Do.
67203	do	N. E. T. Co. No. 36.	197.94	189.62	1881	do	Do.
67205	do	N. E. T. Co. No. 38.	197.94	189.62	1881	do	Do.
67206	do	N. E. T. Co. No. 39.	197.94	189.62	1881	do	Do.
67207	do	N. E. T. Co. No. 40.	197.94	189.62	1881	do	Do.
67208	do	N. E. T. Co. No. 41.	197.94	189.62	1881	do	Do.
67210	do	N. E. T. Co. No. 43.	197.94	189.62	1881	do	Do.
67211	do	N. E. T. Co. No. 44.	197.94	189.62	1881	do	Do.
67212	do	N. E. T. Co. No. 45.	197.94	189.62	1881	do	Do.
67214	do	N. E. T. Co. No. 47.	110.75	110.75	1882	do	Do.
67215	do	N. E. T. Co. No. 48.	110.75	110.75	1882	do	Do.
67222	do	N. E. T. Co. No. 53.	110.75	110.75	1882	do	Do.
67223	do	N. E. T. Co. No. 53.	110.75	110.75	1882	do	Do.
67225	do	N. E. T. Co. No. 55.	110.75	110.75	1882	do	Do.
67227	do	N. E. T. Co. No. 56.	110.75	110.75	1882	do	Do.
67229	do	N. E. T. Co. No. 58.	110.75	110.75	1882	do	Do.
67231	do	N. E. T. Co. No. 60.	110.75	110.75	1882	do	Do.
67234	do	N. E. T. Co. No. 61.	197.94	189.62	1882	do	Do.
67235	do	N. E. T. Co. No. 62.	197.94	189.62	1882	do	Do.
67236	do	N. E. T. Co. No. 63.	197.94	189.62	1882	do	Do.
67237	do	N. E. T. Co. No. 64.	197.94	189.62	1882	do	Do.
67218	do	N. E. T. Co. Tender No. 1.	65.23	65.23	1881	do	Do.
67226	do	N. E. T. Co. Tender No. 2.	65.23	65.23	1882	do	Do.
67275	Canal boat	Nancy A. Jameson	123.84	117.65	1887	Tonawanda, N. Y.	Plattsburg, N. Y.
52377	do	Nankin	106.06	102.68	1872	Hamburg, Pa.	Philadelphia, Pa.
67249	do	Naomil	128.61	118.24	1864	Albion, N. Y.	Rochester, N. Y.
67298	do	Naomil	128.29	122.83	1887	West Troy, N. Y.	Albany, N. Y.
18590	Barge	Nassau	352.27	326.21	1854	Brooklyn, N. Y.	New London, Conn.
67245	do	Nathan Appleton	442.23	442.23	1884	Petty Island, N. J.	New York, N. Y.
18429	do	Nathan Rambo	70.95	67.41	1866	Port Providence, Pa.	Norfolk, Va.
18547	do	Nauticack	46.06	43.76	1856	Stratford, Conn.	New York, N. Y.
52900	do	Nauticus	239.56	226.63	1874	Rocky Hill, Conn.	Hartford, Conn.
67282	do	Ned	58.39	58.38	1884	Mt. Vernon, Ind.	St. Louis, Mo.
67263	Canal boat	Ned Baker	96.56	91.74	1885	Champlain, N. Y.	Plattsburg, N. Y.
67270	Barge	Nellie	7.93	7.93	1890	Beardstown, Ill.	St. Louis, Mo.
180514	Scow	Nellie	21.82	20.22	1882	Washington, D. C.	Washington, D. C.
67295	Barge	Nellie Grant	13.77	13.09	1891	Alexandria, Va.	Alexandria, Va.
67312	do	Nellie Hangeresly	9.06	8.61	1894	do	do
67313	do	Nellie Morgan	132.87	126.23	1889	Lockport, N. Y.	Ruffalo, N. Y.
67260	Canal boat	Nellie J. King	131.64	131.64	1890	do	do
180198	do	Nelson Morey	103.42	98.25	1864	Moena Kill, N. Y.	Albany, N. Y.
67247	do	Nelson J. Moreau	66.90	66.90	1870	Dunhams Basin, N. Y.	do
67243	do	Nelson J. Seelye	117.92	117.93	1881	Schuyleraville, N. Y.	Plattsburg, N. Y.
67186	do	Neshamony	290.17	290.17	1868	Chester, Pa.	New York, N. Y.
52187	Barge	Nettie	112.29	106.68	1874	Whitehall, N. Y.	Plattsburg, N. Y.
52906	Canal boat	Nettie	62.68	62.68	1894	Rock Island, Ill.	Rock Island, Ill.
67254	Barge	Nettie	102.85	97.71	1884	Whitehall, N. Y.	Plattsburg, N. Y.
67256	Canal boat	Nettie Cossey	94.01	94.01	1874	Fort Ann, N. Y.	Albany, N. Y.
67129	do	Nettie Ward	128.87	122.43	1874	Ithaca, N. Y.	New York, N. Y.
52114	Barge	New Baltimore	221.67	210.59	1853	New Baltimore, N. Y.	do
67287	do	New Deep	241.68	233.97	1882	Baltimore, Md.	Baltimore, Md.
52491	do	New Hampshire	274.88	262.54	1873	Kingston, N. Y.	Philadelphia, Pa.
67296	do	New Market	121.56	115.49	1892	Kennebunk, Me.	Portsmouth, N. H.
18221	do	Newport	1,102.91	1,075.93	1865	New York, N. Y.	Fall River, Mass.
67253	do	Newport	90.06	85.56	1883	Brooklyn, N. Y.	New York, N. Y.
18583	do	New Regulus	74.68	71.14	1846	Brook Haven, N. Y.	do
52237	do	New York	709.67	773.82	1869	Eastport, Me.	do
67280	do	New York	223.65	212.47	1860	Brooklyn, N. Y.	do
52334	Canal boat	Ney	105.58	100.31	1871	Jandingville, Pa.	Philadelphia, Pa.
67292	Barge	Nicaragua	174.00	174.00	1889	Orange, Tex.	Galveston, Tex.
67251	Scow	Nimrod	99.32	94.26	1872	Hilton Head, Va.	New York, N. Y.
180608	do	Nitua	115.78	115.78	1892	Pensacola, Fla.	Pensacola, Fla.
67258	Barge	Nordland	189.46	182.21	1887	Brooklyn, N. Y.	New York, N. Y.
67169	Canal boat	North Star	132.87	132.87	1879	Lockport, N. Y.	Buffalo, N. Y.
130212	Barge	North Star	42.37	40.16	1881	Corpus Christi, Tex.	Galveston, Tex.
67250	do	November	106.11	103.66	1885	Brooklyn, N. Y.	New York, N. Y.
52219	Scow	No. 1	131.32	124.76	1870	New Brunswick, N. J.	do
52453	do	No. 1	26.81	26.81	1876	Brooklyn, N. Y.	do
67248	do	No. 1	109.70	109.70	1875	Conow Point, Wis.	Duluth, Minn.
67206	Barge	No. 1	430.90	423.99	1889	Brooklyn, N. Y.	New York, N. Y.
67283	do	No. 1	173.70	164.54	1889	do	do
67298	do	No. 1	196.84	187.00	1874	Wilmington, Del.	Trenton, N. J.
52220	Scow	No. 2	181.32	174.78	1870	New Brunswick, N. J.	New York, N. Y.
52584	do	No. 2	98.81	93.87	1872	Brooklyn, N. Y.	do
67287	Barge	No. 2	418.29	411.83	1889	do	do
67285	do	No. 2	173.63	164.94	1889	do	do

UNRIGGED MERCHANT VESSELS OF THE UNITED STATES—Continued.

Official No.	Class.	Name of vessel.	Gross tonnage.	Net tonnage.	When built.	Where built.	Home port (where permanent document issued).
67299	Barge	No. 2	196.84	187.06	1874	Wilmington, Del.	Trenton, N. J.
62218	do	No. 3	136.47	136.47	1867	San Francisco, Cal.	Nogales, Ariz.
52228	Scow	No. 3	60.48	57.48	1870	Rockland Lake, N. Y.	New York, N. Y.
52257	do	No. 3	151.49	151.49	1871	Rondout, N. Y.	Do.
52355	do	No. 3	95.06	90.31	1872	Brooklyn, N. Y.	Do.
67269	Barge	No. 3	433.41	424.06	1869	do	Do.
67284	do	No. 3	167.27	158.91	1869	do	Do.
67297	do	No. 2	574.39	574.39	1892	Noank, Conn.	Do.
67306	do	No. 3	196.84	187.06	1873	Wilmington, Del.	Trenton, N. J.
52229	Scow	No. 4	60.48	60.48	1870	Rockland Lake, N. Y.	New York, N. Y.
52356	do	No. 4	94.61	89.68	1872	Brooklyn, N. Y.	Do.
52884	do	No. 4	158.50	158.50	1873	Rondout, N. Y.	Do.
67286	Barge	No. 4	168.33	159.92	1869	Brooklyn, N. Y.	Do.
67301	do	No. 4	196.84	187.06	1873	Wilmington, Del.	Trenton, N. J.
57257	do	No. 5	105.60	100.38	1867	Brooklyn, N. Y.	New York, N. Y.
67290	do	No. 5	52.21	52.21	1891	Davenport, Iowa	Rock Island, Ill.
67302	do	No. 5	196.84	187.06	1873	Wilmington, Del.	Trenton, N. J.
52231	Scow	No. 6	60.48	57.48	1870	Rockland Lake, N. Y.	New York, N. Y.
67259	Barge	No. 6	108.33	102.92	1867	Brooklyn, N. Y.	Do.
67303	do	No. 6	196.84	187.06	1873	Wilmington, Del.	Trenton, N. J.
67304	do	No. 7	196.84	187.06	1873	do	Do.
52233	Scow	No. 8	111.92	106.33	1870	Rockland Lake, N. Y.	New York, N. Y.
67291	Barge	No. 8	572.02	572.02	1891	Noank, Conn.	Do.
67305	do	No. 8	196.84	187.06	1873	Wilmington, Del.	Trenton, N. J.
67261	do	No. 9	187.06	159.28	1868	Brooklyn, N. Y.	New York, N. Y.
67268	Scow	No. 9	124.90	124.90	1867	do	Do.
67293	Barge	No. 9	541.22	541.22	1891	do	Do.
67306	do	No. 9	541.22	541.22	1891	do	Do.
52234	Scow	No. 10	187.06	187.06	1870	Wilmington, Del.	Trenton, N. J.
67307	Barge	No. 10	82.78	78.68	1870	Rockland Lake, N. Y.	New York, N. Y.
52235	do	No. 11	83.75	79.57	1870	Wilmington, Del.	Trenton, N. J.
67272	do	No. 11	196.84	187.06	1870	Rockland Lake, N. Y.	New York, N. Y.
67308	do	No. 11	196.84	187.06	1886	Brooklyn, N. Y.	Do.
67309	do	No. 11	295.25	280.49	1893	Wilmington, Del.	Trenton, N. J.
52877	Scow	No. 12	97.99	93.10	1873	Elizabethport, N. J.	Do.
67310	Barge	No. 13	295.25	280.49	1893	Rockland Lake, N. Y.	New York, N. Y.
67311	do	No. 14	295.25	280.49	1893	Elizabethport, N. J.	Trenton, N. J.
67232	do	No. 20	84.12	79.92	1869	do	Do.
67150	Scow	No. 24	120.42	114.21	1875	Staten Island, N. Y.	New York, N. Y.
52909	do	No. 26	130.14	130.14	1872	Rondout, N. Y.	Do.
52910	do	No. 27	130.14	130.14	1872	do	Do.
67276	Barge	No. 27	212.57	212.57	1890	Baltimore, Md.	Baltimore, Md.
52911	Scow	No. 28	130.14	130.14	1872	Rondout, N. Y.	New York, N. Y.
67163	do	No. 28	148.62	144.39	1881	New Brunswick, N. J.	Do.
67167	do	No. 30	152.92	144.71	1881	do	Do.
67219	do	No. 31	144.36	144.36	1881	do	Do.
67230	do	No. 32	155.17	147.42	1881	do	Do.
67243	Barge	No. 33	144.12	136.02	1881	do	Do.
67244	do	No. 34	144.20	136.06	1882	do	Do.
67277	do	No. 43	181.87	172.78	1890	Brooklyn, N. Y.	Do.
67278	do	No. 43	181.87	172.78	1890	do	Do.
67281	do	No. 44	157.79	149.61	1890	do	Do.
67283	do	No. 45	194.58	184.88	1891	do	Do.
67270	do	No. 5, S. O. Co. of New York, No. 5	150.14	150.14	1889	do	Do.
67268	do	No. 53, S. O. Co. of New York, No. 53	285.50	279.28	1891	Astoria, N. Y.	Do.
O.							
52235	Canal boat	O. A. Manville	119.93	114.00	1879	Whitehall, N. Y.	Plattsburg, N. Y.
52282	Barge	O. F. Martin	210.75	203.45	1890	Noank, Conn.	New York, N. Y.
52286	Canal boat	O. J. Belden	108.87	103.43	1879	Ft. Conderoga, N. Y.	Plattsburg, N. Y.
52283	Barge	O. K. Bauer	5.20	5.20	1894	La Crosse, Wis.	La Crosse, Wis.
52251	do	O. M. Hitchcock	126.53	120.21	1882	Portland, Conn.	New York, N. Y.
53041	Canal boat	O. W. Horton	68.54	68.54	1866	Whitehall, N. Y.	Albany, N. Y.
53127	do	O. W. Sheldon	61.86	61.86	1868	Fort Ann, N. Y.	Do.
53153	Barge	O. H. P. Archer	554.50	554.50	1870	New York, N. Y.	New York, N. Y.
53219	do	Occident	661.09	661.09	1877	Wheeling, W. Va.	Pittsburg, Pa.
53252	do	Ocean	192.84	185.24	1887	Brooklyn, N. Y.	New York, N. Y.
53243	do	October	117.46	111.69	1885	do	Do.
53238	Scow	Old Dominion S. S. Co. No. 1	114.22	108.51	1882	do	Do.
53239	do	Old Dominion S. S. Co. No. 2	114.22	108.51	1882	do	Do.
53253	Canal boat	Oley	107.92	101.96	1866	Schuylkill Haven, Pa.	Philadelphia, Pa.
53262	Barge	Olive	185.60	175.75	1890	Lake Charles, La.	Galveston, Tex.
53149	Canal boat	Oliver Bascom	60.90	60.90	1868	Whitehall, N. Y.	Albany, N. Y.
53275	do	Oliver B. Bascom	101.17	96.12	1892	do	Do.
53021	Barge	Olney	207.66	197.19	1864	New Baltimore, N. Y.	New York, N. Y.
53242	do	Omaha	105.19	99.94	1895	Brooklyn, N. Y.	Do.
53245	do	Omaha	249.66	249.66	1896	do	Do.
52263	do	Onaida	417.19	404.51	1890	do	Do.
53248	Barge	101	455.71	437.78	1898	Duluth, Minn.	Buffalo, N. Y.
53256	do	102	1,192.39	1,182.58	1898	do	Do.

† Steel.

‡ Whale bark.

## UNRIGGED MERCHANT VESSELS OF THE UNITED STATES—Continued.

Official No.	Class.	Name of vessel.	Gross tonnage.	Net tonnage.	When built.	Where built.	Home port (where permanent document issued).
63256	Barge	103	1,192.20	1,132.66	1889	Duluth, Minn.	Buffalo, N. Y.
63257	do	104	1,295.44	1,230.69	1890	do	do
63258	do	105	1,295.44	1,230.69	1890	do	do
63260	do	107	1,295.44	1,230.69	1890	do	do
63265	do	109	1,227.86	1,167.57	1891	Superior, Wis.	do
63266	do	110	1,227.86	1,167.57	1891	do	do
63267	do	111	1,227.86	1,167.57	1891	do	do
63268	do	115	1,169.11	1,110.66	1891	West Superior, Wis.	do
63269	do	116	1,169.11	1,110.66	1891	do	do
63271	do	117	1,810.82	1,265.92	1891	do	do
63272	do	118	1,810.82	1,265.92	1891	do	do
63273	do	126	1,128.41	1,063.51	1892	Superior, Wis.	do
63274	do	127	1,128.41	1,063.51	1892	do	do
63276	do	129	1,310.82	1,265.92	1893	do	do
63277	do	130	1,310.82	1,265.92	1893	do	do
63278	do	131	1,310.82	1,265.92	1893	do	do
63279	do	132	1,310.82	1,265.92	1893	do	do
63280	do	133	1,310.82	1,265.92	1893	do	do
63281	do	134	1,310.82	1,265.92	1893	do	do
63284	do	Orange	107.21	101.87	1890	Orange, Tex.	New Orleans, La.
63270	Canal boat	Oriway	72.99	69.24	18-1	Glena Falls, N. Y.	Albany, N. Y.
63218	Barge	Orient	669.04	669.04	1877	Wheeling, W. Va.	Pittsburg, Pa.
63130	Canal boat	Oriental	61.86	61.86	1868	Port Ann, N. Y.	Pittsburg, N. Y.
18855	Barge	Orton	88.16	83.78	1834	Waldoboro, Me.	New York, N. Y.
63241	Canal boat	Oria M. Temple	102.58	97.46	1882	Fort Miller, N. Y.	Albany, N. Y.
19262	Barge	Orlando Smith	96.92	92.68	18-4	Westerly, R. I.	New York, N. Y.
63215	Scow	Orleans	144.03	136.85	1874	Brooklyn, N. Y.	do
63250	Barge	Orrin F. Smith	250.64	250.64	1882	Metropolis, Ill.	La Crosse, Wis.
63213	do	Oscar	125.39	125.39	1874	Brooklyn, N. Y.	New York, N. Y.
63261	do	Oscawana	410.48	394.64	1880	do	do
63156	do	Otter	117.76	117.76	1871	Jeffersonville, Ind.	Galveston, Tex.
63259	do	Our Girl	95.00	91.26	1872	Landingville, Pa.	Alexandria, Va.
63248	do	Oval Brand	64.65	62.75	1882	Baltimore, Md.	Baltimore, Md.
63240	Canal boat	Owens Brady	104.68	99.45	1882	Orwell, Vt.	Burlington, Vt.
63247	Barge	Owens Brady	375.80	261.73	1885	Pettys Island, N. J.	New York, N. Y.
<b>P.</b>							
64477	do	P. G. C. No. 9	868.64	856.39	1885	South Amboy, N. J.	Port Amboy, N. J.
66083	Canal boat	P. and R. R. R. No. 6	112.50	106.88	1863	Lawrenceville, Pa.	Philadelphia, Pa.
66022	do	P. and R. R. R. No. 11	116.48	110.66	1863	Reading, Pa.	do
66035	do	P. and R. R. R. No. 13	120.50	114.48	1863	Robeson Township, Pa.	do
66080	do	P. and R. R. R. No. 15	108.44	103.02	1863	Anburn, Pa.	do
66077	do	P. and R. R. R. No. 19	105.55	100.28	1863	Orwigsburg Landing, Pa.	do
66109	do	P. and R. R. R. No. 20	115.19	109.44	1863	Robeson Township, Pa.	do
66029	do	P. and R. R. R. No. 22	107.05	101.70	1863	Anburn, Pa.	do
66098	do	P. and R. R. R. No. 25	119.17	113.22	1863	Unionville, Pa.	do
66100	do	P. and R. R. R. No. 26	115.17	109.42	1863	Orwigsburg, Pa.	do
66002	do	P. and R. R. R. No. 32	110.36	104.85	1863	Schuylkill, Pa.	do
66098	do	P. and R. R. R. No. 39	119.67	113.69	1864	Lawrenceville, Pa.	do
66017	do	P. and R. R. R. No. 51	119.68	118.70	1864	Orwigsburg Landing, Pa.	do
66020	do	P. and R. R. R. No. 54	104.94	99.70	1864	do	do
66014	do	P. and R. R. R. No. 64	114.68	108.95	1864	do	do
66043	do	P. and R. R. R. No. 65	118.19	112.29	1864	Schuylkill Haven, Pa.	do
66007	do	P. and R. R. R. No. 71	117.37	111.51	1864	Robeson Township, Pa.	do
66026	do	P. and R. R. R. No. 75	116.70	110.87	1865	Chester, Pa.	do
66672	do	P. and R. R. R. No. 81	118.30	112.89	1865	Reading, Pa.	do
66120	do	P. and R. R. R. No. 83	117.18	111.38	1865	Unionville, Pa.	do
66091	do	P. and R. R. R. No. 86	119.52	113.55	1865	do	do
64251	Barge	P. A. Moore	142.23	138.12	1851	Wilmington, Del.	New York, N. Y.
64487	do	P. A. Savage	40.12	38.12	1882	Mobile, Ala.	Mobile, Ala.
64494	Canal boat	P. B. Herney	101.49	96.42	1888	Whitehall, N. Y.	Albany, N. Y.
69114	do	P. B. Sternberg	132.98	126.33	1878	Buffalo, N. Y.	Buffalo, N. Y.
64484	Barge	P. C. Golder	127.47	121.19	1881	Portland, Conn.	New York, N. Y.
64470	Canal boat	P. C. Thebo	103.27	98.11	1882	Fort Edward, N. Y.	Pittsburg, N. Y.
20160	Barge	P. F. Devenny	71.84	68.25	1868	Dorchester County, Md.	New York, N. Y.
20429	do	P. J. Willis	47.72	45.34	1872	Cedar Bayou, Tex.	Galveston, Tex.
64486	do	Pacific	196.01	187.74	1886	Brooklyn, N. Y.	New York, N. Y.
150264	do	Pacific	168.91	160.45	1890	Detroit, Mich.	Cleveland, Ohio.
64421	Canal boat	Palisades	69.73	64.73	1875	Schuylerville, N. Y.	Albany, N. Y.
64503	Barge	Palmyra	416.66	405.10	1890	Brooklyn, N. Y.	New York, N. Y.
64370	Canal boat	Panama	104.92	99.68	1873	Landingville, Pa.	Philadelphia, Pa.
64496	Scow	Pansy	27.84	26.85	1886	Alexandria, Va.	Alexandria, Va.
64334	Canal boat	Patrick Driscoll, sr	119.27	119.27	1871	Buffalo, N. Y.	Albany, N. Y.
64491	do	Patti	105.25	99.99	1882	Schuylkill Haven, Pa.	Philadelphia, Pa.
64473	Barge	Paul	101.99	101.90	1876	Jeffersonville, Ind.	Corpus Christi, Tex.
64435	Canal boat	Pavilion	112.78	107.11	1874	Ticonderoga, N. Y.	Albany, N. Y.
64481	Barge	Peekskill	885.82	873.16	1887	Elizabethport, N. J.	New York, N. Y.
64612	Canal boat	Penny	106.74	96.71	1893	Whitehall, N. Y.	Pittsburg, N. Y.
64565	Barge	Pennsylvania	158.98	152.55	1891	Port Richmond, N. Y.	New York, N. Y.
64568	do	Pennsylvania	438.99	426.09	1891	Sewickley, Pa.	Pittsburg, Pa.

\*Formerly canal boat R. R. R. No. —

†Steel.

‡Whaleback.

## UNRIGGED MERCHANT VESSELS OF THE UNITED STATES--Continued.

Official No.	Class.	Name of vessel.	Gross tonnage.	Net tonnage.	When built.	Where built.	Home port (where german document issues).
54482	Canal boat	Percie and Bertha	103.55	98.40	1888	Moose Kill, N. Y.	Plattsburg, N. Y.
54483	do	Percy R. Todd	104.19	92.00	1888	Champlain, N. Y.	Do.
54480	do	Perlam Sheldon	100.84	95.80	1887	Fort Ann, N. Y.	Do.
54492	do	Perse	105.42	100.15	1879	Philadelphia, Pa.	Philadelphia, Pa.
54392	Barge	Perseverance	655.99	647.49	1871	Athens, N. Y.	New York, N. Y.
54369	do	Perth	182.49	144.87	1873	Wilmington, Del.	Trenton, N. J.
54128	do	Peter Ballentine	403.48	383.31	1866	South Rondout, N. Y.	Newark, N. J.
54476	Canal boat	Peter McGinnis	132.27	125.05	1870	Ithaca, N. Y.	Oswego, N. Y.
54432	do	Peter Perfontaine	103.85	98.95	1877	Fort Miller, N. Y.	Plattsburg, N. Y.
54250	Barge	Petrel	108.50	108.50	1855	Kensington, N. Y.	Albany, N. Y.
54493	Canal boat	Phelena Miner	104.77	99.54	1888	Whitehall, N. Y.	Do.
54504	Barge	Phelps	412.93	401.05	1860	Brooklyn, N. Y.	New York, N. Y.
54255	Canal boat	Phil Sheridan	45.40	45.40	1867	Fort Edward, N. Y.	Albany, N. Y.
54472	do	Phillip Kearney	118.77	112.04	1861	Northumberland, N. Y.	Do.
54495	do	Pierre Dionne	103.71	98.63	1868	Champlain, N. Y.	Plattsburg, N. Y.
54471	Barge	Pike No. 2	198.79	188.79	1862	Jeffersonville, Ind.	St. Louis, Mo.
54359	do	Pioneer	376.23	360.55	1872	Bath, Me.	Fall River, Mass.
54400	Scow	Pioneer	151.84	151.84	1860	Noank, Conn.	New York, N. Y.
54500	Barge	Pitt	145.27	135.31	1860	Brooklyn, N. Y.	Do.
54511	Canal boat	Pittston	107.63	102.25	1882	Whitehall, N. Y.	Plattsburg, N. Y.
20424	Scow	Planter	40.50	47.05	1870	Seattle, Wash.	Port Townsend, Wash.
54509	Barge	Pleasure	30.82	37.04	1893	Alexandria Bay, N. Y.	Cape Vincent, N. Y.
54498	do	Plymouth	158.22	152.82	1866	Noank, Conn.	New York, N. Y.
54283	do	Pontiac	1,027.60	999.90	1860	Formerly Government vessel.	Do.
54508	Scow	Port Chester	167.26	188.82	1892	Port Amboy, N. J.	Do.
54507	Barge	Portsmouth	105.37	100.11	1892	Portsmouth, Va.	Norfolk, Va.
10813	do	Potomac	650.61	627.12	1855	Cleveland, Ohio	Suspension Bridge, N. Y.
54363	do	Potomac	274.32	274.32	1872	Wilmington, Del.	Philadelphia, Pa.
54486	do	Potomac	212.18	201.68	1860	Brooklyn, N. Y.	New York, N. Y.
54153	do	Pratt	157.14	157.14	1837	New York, N. Y.	Albany, N. Y.
19783	do	President	128.79	122.36	1811	Rochester, Mass.	New York, N. Y.
54416	do	Prima Donna	210.06	203.67	1873	Wilmington, Del.	New London, Conn.
54488	do	Primrose	315.67	302.72	1867	Port Elgin, New Brunswick	New York, N. Y.
54510	do	Progress	100.07	100.07	1880	Brooklyn, N. Y.	Do.
54489	Canal boat	Prospero	104.65	99.42	1882	Chester, Pa.	Philadelphia, Pa.
54391	Barge	Protection	655.09	626.61	1871	Portland, Conn.	New York, N. Y.
54398	do	Providence	990.96	883.28	1832	New York, N. Y.	New London, Conn.
54487	do	Punxsutawney	223.04	219.43	1848	Brooklyn, N. Y.	New York, N. Y.
54194	do	Puritan	259.59	249.76	1847	New York, N. Y.	Do.
54497	Canal boat	Puritan	87.07	83.60	1887	Whitehall, N. Y.	Plattsburg, N. Y.
54478	Barge	Pythias	362.23	362.23	1886	Brooklyn, N. Y.	New York, N. Y.
<b>Q.</b>							
55020	do	Quantico	164.81	156.57	1887	Elizabethport, N. J.	Do.
55023	Canal boat	Quay	100.06	109.76	1882	Unionville, Pa.	Philadelphia, Pa.
55019	do	Quebec	98.00	93.10	1845	West Haven, Vt.	Plattsburg, N. Y.
20527	Barge	Queens County	278.99	266.43	1859	New York, N. Y.	New York, N. Y.
55022	do	Queens County	114.29	108.68	1888	Astoria, N. Y.	Do.
<b>R.</b>							
56551	Canal boat	R. Hathaway	130.67	130.67	1878	Rochester, N. Y.	Oswego, N. Y.
21974	Barge	R. Wrisley	53.52	50.85	1870	Hartford, Conn.	Hartford, Conn.
110710	Canal boat	R. E. Casey	97.84	92.95	1886	Champlain, N. Y.	Plattsburg, N. Y.
36012	do	R. E. Sullivan	123.36	117.20	1891	Whitehall, N. Y.	Do.
56541	Barge	R. H. Staley	126.00	126.00	1879	Lockport, N. Y.	Buffalo, N. Y.
56373	do	R. S. Haight	552.07	552.07	1870	New York, N. Y.	New York, N. Y.
56574	Canal boat	R. and H. Newland	105.26	100.00	1888	Schuylersville, N. Y.	Albany, N. Y.
56599	do	R. and P. No. 106	141.78	135.85	1883	Buffalo, N. Y.	Buffalo, N. Y.
56324	do	Rachel Smith	102.40	102.40	1866	South Rondout, N. Y.	Albany, N. Y.
56552	Barge	Rahway	158.49	151.14	1881	Brooklyn, N. Y.	New York, N. Y.
56569	do	Rambler	103.16	193.16	1887	Buffalo, N. Y.	Buffalo, N. Y.
21561	do	Ranger	274.10	260.49	1887	Bought of United States	New York, N. Y.
56579	Canal boat	Ranger	106.32	101.01	1886	Chester, Pa.	Philadelphia, Pa.
56516	do	Ransom Qua	96.63	91.80	1876	Fort Edward, N. Y.	Plattsburg, N. Y.
56588	Scow	Raritan	210.80	200.26	1890	Perth Amboy, N. J.	Perth Amboy, N. J.
56575	Barge	Rasmus	150.93	143.39	1888	Jersey City, N. J.	New York, N. Y.
56594	do	Ray	383.40	387.40	1889	New London, Conn.	New London, Conn.
56012	Canal boat	Reading	104.25	99.04	1892	Whitehall, N. Y.	Plattsburg, N. Y.
56605	Barge	Red Jacket	310.00	310.00	1892	Buffalo, N. Y.	Buffalo, N. Y.
56607	do	Reed	214.08	214.08	1892	Lake Charles, La.	Galveston, Tex.
56600	do	Refrigerator	627.16	627.16	1891	Noank, Conn.	New York, N. Y.
56356	Canal boat	Register	61.53	61.53	1867	Fort Miller, N. Y.	Plattsburg, N. Y.
56376	Barge	Reliance	340.89	323.85	1886	Brooklyn, N. Y.	New York, N. Y.
56371	do	Relief	740.19	740.19	1869	Eastport, Me.	Do.
56558	do	Relief	121.00	121.00	1870	Jeffersonville, Ind.	Corpus Christi, Tex.
56362	do	Relief	214.70	214.70	1886	Bath, Me.	Bath, Me.
56683	do	Relief	159.15	151.20	1891	Detroit, Mich.	Buffalo, N. Y.
21854	do	Remittance	63.93	60.73	1843	Sussex County, Del.	Baltimore, Md.
56578	Canal boat	Rena	166.38	161.21	1886	Robeson Township, Pa.	Philadelphia, Pa.
56611	Scow	Republic	181.23	172.66	1894	Perth Amboy, N. J.	Perth Amboy, N. J.

\* Formerly British brig John Boyd.

## UNRIGGED MERCHANT VESSELS OF THE UNITED STATES—Continued.

Official No.	Class.	Name of vessel.	Gross tonnage.	Net tonnage.	When built.	Where built.	Home port (where permanent document issued).
48659	Barge	Resolute	103.08	97.93	1884	New York, N. Y.	New York, N. Y.
56414	do	Restless	181.60	176.47	1908	Ithaca, N. Y.	Do.
56597	do	Return	53.20	53.20	1890	Pittsburg, Pa.	Pittsburg, Pa.
56408	Canal boat	Reuben Batton	67.45	67.45	1872	Ticonderoga, N. Y.	Plattsburg, N. Y.
56010	Barge	Reverie	65.23	61.97	1893	Alexandria Bay, N. Y.	Cape Vincent, N. Y.
56246	do	Rhinebeck	207.63	197.18	1837	Rhinebeck, N. Y.	New York, N. Y.
56592	Canal boat	Rhinebeck	200.62	193.19	1890	Elkton, Md.	Do.
56490	Barge	Rhode Island	270.88	259.65	1873	Newburg, N. Y.	Philadelphia, Pa.
56800	Canal boat	Rhoda and Charlie	134.89	128.16	1891	Northumberland, N. Y.	Buffalo, N. Y.
56610	do	Rice	103.21	99.62	1881	Tonawanda, N. Y.	Do.
56545	Barge	Richard Jackson	230.86	219.36	1880	Wilmington, Del.	New York, N. Y.
56598	Canal boat	Richard McCall, jr	100.69	95.66	1876	Whitehall, N. Y.	Plattsburg, N. Y.
56595	do	Richard Read	107.40	102.03	1889	Northumberland, N. Y.	Do.
56556	do	Richard Retalick	91.92	90.20	1881	West Troy, N. Y.	Do.
21510	Barge	Richard Vaux	246.51	234.18	1855	Brandywine, Del.	Boston, Mass.
56567	do	Richard H. Birdsall	188.23	178.82	1886	City Island, N. Y.	New York, N. Y.
56536	Canal boat	Richard T. Coleman	99.83	94.84	1874	Fort Edward, N. Y.	Plattsburg, N. Y.
21306	Barge	Richmond	40.78	38.35	1846	Westfield, N. J.	Albany, N. Y.
56602	do	Rita F	135.97	129.18	1891	Brooklyn, N. Y.	New York, N. Y.
56570	do	Riverdale	195.95	189.04	1887	do	Do.
110685	Scow	River Queen	8.45	8.07	1885	Westport, Conn.	Bridgewater, Conn.
21413	Barge	Robena	618.39	492.48	1819	Baltimore, Md.	Boston, Mass.
56557	do	Robert	396.58	388.66	1883	Myrtle River, Conn.	New London, Conn.
56580	do	Robert	97.23	97.23	1885	Brooklyn, N. Y.	New York, N. Y.
56577	Canal boat	Robert Downey	146.49	139.17	1876	Rochester, N. Y.	Oswego, N. Y.
21680	Barge	Robert Palmer	217.80	208.45	1857	Groton, Conn.	New London, Conn.
56608	Canal boat	Robert Wiley	100.36	95.38	1893	Champlain, N. Y.	Plattsburg, N. Y.
21991	Barge	Robert A. Forsyth	83.12	78.96	1866	Newburg, N. Y.	Bridgewater, Conn.
56555	Canal boat	Robert A. Maxwell	106.81	101.47	1862	Whitehall, N. Y.	Plattsburg, N. Y.
56573	do	Robert C. Newcomb	95.99	94.37	1887	do	Do.
21387	Barge	Robert F. Sage	50.91	48.31	1857	Brooklyn, N. Y.	New York, N. Y.
110294	do	Robt H. Mitchell	161.34	142.70	1875	Dorchester County, Md.	Do.
56549	Canal boat	Robert J. Dwyer	117.28	111.40	1871	Whitehall, N. Y.	Albany, N. Y.
56613	do	Robert S. Coleman	97.52	92.64	1875	Dunham Basin, N. Y.	Do.
56901	do	Robert T. Blohm	97.25	92.39	1890	Northumberland, N. Y.	Do.
56572	do	Robert and Mary	108.12	99.88	1887	Whitehall, N. Y.	Plattsburg, N. Y.
56585	do	Robert and William	105.09	99.64	1881	West Haven, Vt.	Do.
56593	Barge	Rochester	550.25	539.12	1890	South Roadcut, N. Y.	New York, N. Y.
56580	Canal boat	Rock	106.03	100.73	1882	Schuykill Haven, Pa.	Philadelphia, Pa.
56257	Barge	Rockland	668.98	668.98	1873	New York, N. Y.	New York, N. Y.
56594	do	Rodney B. Osterhoudt	95.53	90.76	1887	Rondout, N. Y.	Albany, N. Y.
56596	do	Rome	137.74	130.86	1890	do	New York, N. Y.
56614	Canal boat	Romey	107.63	102.25	1892	Whitehall, N. Y.	Plattsburg, N. Y.
56615	Barge	Rose	60.67	60.67	1895	Fountain City, Wis.	New York, N. Y.
56565	do	Rose	81.38	77.32	1881	Brooklyn, N. Y.	La Crosse, Wis.
15344	do	Rose Hagan	271.67	264.01	1863	Philadelphia, Pa.	New York, N. Y.
56583	Canal boat	Rose Hanley	104.75	99.52	1888	Moses Kill, N. Y.	Philadelphia, Pa.
56804	Barge	Rosie	161.69	153.61	1891	Brooklyn, N. Y.	New York, N. Y.
56553	Canal boat	Rosy Allora	100.75	95.70	1862	Champlain, N. Y.	Do.
56521	Barge	Rover No. 1	216.80	216.60	1873	Pittsburg, Pa.	Plattsburg, N. Y.
56522	do	Rover No. 2	215.74	215.74	1873	do	St. Louis, Mo.
56509	do	Rover No. 3	158.22	158.22	1884	Jeffersonville, Ind.	Do.
56591	do	Rover No. 4	150.77	150.77	1884	do	Do.
56586	do	Roxy	355.65	355.65	1889	Rondout, N. Y.	New York, N. Y.
56547	Canal boat	Rufus R. Davis	99.04	94.09	1881	Whitehall, N. Y.	Plattsburg, N. Y.
56554	do	Russell	154.39	154.39	1882	Brooklyn, N. Y.	New York, N. Y.
56568	do	Ruth	174.56	165.64	1881	do	Do.
S.							
116199	Barge	S. O. Co. of N. Y. No. 56	568.86	569.83	1888	Chester, Pa.	Do.
116528	do	S. O. Co. of N. Y. No. 57	1,381.18	1,310.14	1892	do	Do.
57040	do	S. O. Co. of N. Y. No. 77	942.41	832.73	1895	Elizabeth, N. J.	Do.
57090	Canal boat	S. A. Monty	70.87	70.87	1863	Crown Point, N. Y.	Albany, N. Y.
57503	do	S. B. Ambler	54.28	54.28	1867	Fort Edward, N. Y.	Do.
57117	do	S. D. Pierce	97.87	92.98	1873	Whitehall, N. Y.	Plattsburg, N. Y.
57421	do	S. E. Anthony	116.02	116.02	1866	Cleveland, N. Y.	Do.
115782	do	S. G. Smith	141.38	112.80	1881	Tonawanda, N. Y.	New York, N. Y.
57765	do	S. J. Bunce	95.94	91.15	1873	Fort Miller, N. Y.	Albany, N. Y.
57901	Barge	S. L. Simpson	125.47	123.05	1867	Chester, Pa.	Perth Amboy, N. J.
57750	Canal boat	S. N. Pratt	130.22	123.71	1871	Lockport, N. Y.	New York, N. Y.
57809	do	S. P. Bowen	104.58	90.38	1878	Whitehall, N. Y.	Albany, N. Y.
57410	do	S. T. Cook	58.50	58.56	1878	do	Plattsburg, N. Y.
57493	Barge	S. W. Baker	191.90	182.31	1859	New Baltimore, N. Y.	New York, N. Y.
57912	do	S. W. Pring	330.28	344.90	1890	New Haven, Conn.	New Haven, Conn.
57981	Canal boat	S. and W. Bennett	104.01	98.81	1883	Orwell, Vt.	Plattsburg, N. Y.
57941	Barge	Sabine	334.91	254.91	1895	Orange, Tex.	Galveston, Tex.
57932	do	SAGINAW	1,001.40	1,537.31	1892	Superior, Wis.	Cleveland, Ohio.
57933	do	Saginaw	268.77	280.99	1862	Brooklyn, N. Y.	New London, Conn.
57968	do	St. Clair	174.99	168.37	1889	West Bay City, Mich.	Buffalo, N. Y.

Formerly } a British & a Gov. Bally.  
} Lacille.

Formerly et. a. Standard.

## UNRIGGED MERCHANT VESSELS OF THE UNITED STATES—Continued.

Official No.	Class.	Name of vessel.	Gross tonnage.	Net tonnage.	When built.	Where built.	Home port (where permanent document issued).
57875	Barge.	St. James	194.81	194.81	1882	Metropolis, Ill.	St. Louis, Mo.
57913	do	St. John	60.39	57.38	1890	Pascagoula, Miss.	Mobilis, Ala.
57878	do	St. L. and M. V. T. Co. No. 20	1,011.18	1,011.18	1890	Cincinnati, Ohio	St. Louis, Mo.
57855	do	St. L. and M. V. T. Co. No. 21	1,002.40	1,002.40	1890	do	do
57842	do	St. L. and M. V. T. Co. No. 22	1,015.91	1,015.91	1890	do	do
57848	do	St. L. and M. V. T. Co. No. 23	998.62	998.62	1890	do	do
57844	do	St. L. and M. V. T. Co. No. 24	1,018.84	1,018.84	1890	Mason City, W. Va.	do
57847	do	St. L. and M. V. T. Co. No. 25	1,020.60	1,020.60	1890	Madison, Ind.	do
57845	do	St. L. and M. V. T. Co. No. 26	1,090.79	1,090.79	1890	do	do
57839	do	St. L. and M. V. T. Co. No. 27	1,033.47	1,033.47	1890	Mason City, W. Va.	do
57841	do	St. L. and M. V. T. Co. No. 29	1,021.19	1,021.19	1890	Madison, Ind.	do
57834	do	St. L. and M. V. T. Co. No. 30	1,126.85	1,126.85	1890	Mount City, Ill.	do
57832	do	St. L. and M. V. T. Co. No. 32	1,130.69	1,130.69	1890	Metropolis, Ill.	do
57831	do	St. L. and M. V. T. Co. No. 33	1,171.99	1,171.99	1890	do	do
57828	do	St. L. and M. V. T. Co. No. 34	1,135.15	1,135.15	1890	New Albany, Ind.	do
57820	do	St. L. and M. V. T. Co. No. 35	1,120.63	1,120.63	1890	do	do
57835	do	St. L. and M. V. T. Co. No. 36	1,166.34	1,166.34	1890	Jeffersonville, Ind.	do
57846	do	St. L. and M. V. T. Co. No. 37	1,193.11	1,193.11	1890	do	do
57836	do	St. L. and M. V. T. Co. No. 38	1,197.81	1,197.81	1890	New Albany, Ind.	do
57840	do	St. L. and M. V. T. Co. No. 39	1,201.29	1,201.29	1891	do	do
57852	do	St. L. and M. V. T. Co. No. 40	1,110.48	1,110.48	1891	do	do
57808	do	St. L. and M. V. T. Co. No. 41	1,211.79	1,211.79	1891	do	do
57866	do	St. L. and M. V. T. Co. No. 42	1,192.14	1,192.14	1891	Madison, Ind.	do
57873	do	St. L. and M. V. T. Co. No. 44	1,164.18	1,164.18	1891	do	do
57892	do	St. L. and M. V. T. Co. No. 46	1,181.26	1,181.26	1891	Cincinnati, Ohio	do
57893	do	St. L. and M. V. T. Co. No. 47	1,179.72	1,179.72	1891	do	do
57890	do	St. L. and M. V. T. Co. No. 48	1,161.10	1,161.10	1891	do	do
57849	do	St. L. and M. V. T. Co. No. 53	1,165.81	1,165.81	1890	do	do
51096	do	St. L. and M. V. T. Co. No. 57	1,245.54	1,245.54	1879	Jeffersonville, Ind.	do
51097	do	St. L. and M. V. T. Co. No. 58	1,248.54	1,248.54	1879	do	do
51102	do	St. L. and M. V. T. Co. No. 59	1,107.39	1,107.39	1879	do	do
51043	do	St. L. and M. V. T. Co. No. 60	1,146.31	1,146.31	1878	do	do
51044	do	St. L. and M. V. T. Co. No. 61	1,154.02	1,154.02	1878	do	do
51049	do	St. L. and M. V. T. Co. No. 62	1,121.63	1,121.63	1878	do	do
51055	do	St. L. and M. V. T. Co. No. 64	1,096.62	1,096.62	1878	do	do
51056	do	St. L. and M. V. T. Co. No. 65	1,096.56	1,096.56	1878	do	do
51104	do	St. L. and M. V. T. Co. No. 66	1,107.39	1,107.39	1879	do	do
51108	do	St. L. and M. V. T. Co. No. 67	1,146.05	1,146.05	1879	do	do
51117	do	St. L. and M. V. T. Co. No. 70	1,164.15	1,164.15	1890	do	do
51118	do	St. L. and M. V. T. Co. No. 72	1,171.60	1,171.60	1890	do	do
51127	do	St. L. and M. V. T. Co. No. 75	1,137.10	1,137.10	1890	do	do
51129	do	St. L. and M. V. T. Co. No. 77	1,123.93	1,123.93	1890	do	do
51119	do	St. L. and M. V. T. Co. No. 78	1,151.06	1,151.06	1890	do	do
51120	do	St. L. and M. V. T. Co. No. 79	1,163.78	1,163.78	1890	do	do
51130	do	St. L. and M. V. T. Co. No. 80	1,144.13	1,144.13	1890	do	do
51131	do	St. L. and M. V. T. Co. No. 81	1,118.74	1,118.74	1891	do	do
57865	do	St. L. and M. V. T. Co. No. 82	1,101.11	1,101.11	1891	do	do
57864	do	St. L. and M. V. T. Co. No. 83	1,105.20	1,105.20	1891	do	do
57867	do	St. L. and M. V. T. Co. No. 85	1,102.45	1,102.45	1891	do	do
57869	do	St. L. and M. V. T. Co. No. 87	1,123.99	1,123.99	1891	do	do
57871	do	St. L. and M. V. T. Co. No. 88	1,202.23	1,202.23	1892	Madison, Ind.	do
57876	do	St. L. and M. V. T. Co. No. 89	1,174.62	1,174.62	1891	Cincinnati, Ohio	do
34104	do	St. L. and M. V. T. Co. No. 90	1,079.81	1,079.81	1891	do	do
35463	do	St. L. and M. V. T. Co. No. 91	998.98	998.98	1890	Mason City, W. Va.	do
20921	do	St. L. and M. V. T. Co. No. 92	1,154.49	1,154.49	1891	Cincinnati, Ohio	do
46306	do	St. L. and M. V. T. Co. No. 93	1,218.76	1,218.76	1891	do	do
44277	do	St. L. and M. V. T. Co. No. 95	1,220.91	1,220.91	1879	New Albany, Ind.	do
44278	do	St. L. and M. V. T. Co. No. 96	1,220.60	1,220.60	1879	do	do
47127	do	St. L. and M. V. T. Co. No. 97	1,185.64	1,185.64	1890	do	do
51121	do	St. L. and M. V. T. Co. No. 98	1,237.12	1,237.12	1890	Metropolis, Ill.	do
57185	do	St. L. and M. V. T. Co. No. 99	1,141.86	1,141.86	1890	New Albany, Ind.	do
44279	do	St. L. and M. V. T. Co. No. 100	1,274.81	1,274.81	1891	Metropolis, Ill.	do
57916	do	St. L. and M. V. T. Co. No. 101	837.60	837.60	1890	Jeffersonville, Ind.	do
57917	do	St. L. and M. V. T. Co. No. 102	839.31	837.60	1890	do	do
57914	do	St. L. and M. V. T. Co. No. 103	835.81	812.60	1890	Madison, Ind.	do
57915	do	St. L. and M. V. T. Co. No. 104	835.81	812.60	1890	do	do
57919	do	St. L. and M. V. T. Co. No. 105	1,007.27	1,007.27	1890	Cincinnati, Ohio	do
57920	do	St. L. and M. V. T. Co. No. 106	1,012.53	1,012.53	1890	do	do
57833	do	Saline No. 3	194.71	194.71	1890	Jeffersonville, Ind.	do
57870	do	Saline No. 4	173.43	173.43	1891	do	do
57738	do	Salzburg	172.88	172.88	1876	Detroit, Mich.	Detroit, Mich.
57407	Canal boat	Sam Philo	74.50	74.50	1879	do	Albany, N. Y.
57077	do	Sammy	71.70	71.70	1864	Fort Miller, N. Y.	Plattsburg, N. Y.
57365	do	Samson	90.62	90.62	1872	Rochester, N. Y.	Albany, N. Y.
57657	Barge.	Sampeon	154.10	146.48	1873	New York, N. Y.	New York, N. Y.
57856	do	Samuel Brown	99.44	96.44	1890	Washington, N. C.	do
23981	do	Samuel Carlton	144.66	138.99	1871	Goheen, N. J.	New London, Conn.
57886	do	Samuel Lamb	102.68	97.68	1885	Fort Ann, N. Y.	Plattsburg, N. Y.

\* Formerly barge M. Y. T. Co.

\* Formerly barge U. F. Orthwein.

\* Formerly barge D. E. Francis.

\* Formerly barge A. J. Gouffia.

\* Formerly barge John Jackson.

\* Formerly barge Illinois.

\* Formerly barge Indiana.

\* Formerly barge Kansas.

\* Formerly barge Minnesota.

\* Formerly barge Nebraska.

\* Formerly barge Iowa.

† Rebuilt, 1872.



## UNRIGGED MERCHANT VESSELS OF THE UNITED STATES—Continued.

Official No.	Class.	Name of vessel.	Gross tonnage.	Net tonnage.	When built.	Where built.	Home port (where permanent document issued).
57877	Canal boat	Samuel Marquand, jr.	161.92	96.83	1882	Champlain, N. Y.	Plattsburg, N. Y.
57256	Barge	Samuel Marsh	393.04	269.04	1846	New York, N. Y.	New York, N. Y.
57960	do	Samuel Walker	120.29	114.28	1881	Portland, Conn.	Do.
57439	do	Samuel A. Nolan	195.58	191.46	1869	New Baltimore, N. Y.	Newark, N. J.
57901	do	Samuel B. Baker, jr.	182.29	173.19	1883	Portland, Conn.	New York, N. Y.
57885	do	Samuel J. Clark	145.67	136.49	1846	South Brooklyn, N. Y.	Do.
57774	Canal boat	Samuel J. Tilden	82.06	87.48	1878	Northumberland, N. Y.	Albany, N. Y.
22419	Barge	Samuel P. Godwin	72.23	69.92	1855	South Milford, Del.	Bridgeport, Conn.
57739	do	Samuel W. Johnson	235.04	224.24	1874	New York, N. Y.	New York, N. Y.
57939	Scow	Sand Bank	153.78	144.25	1884	New York, N. Y.	Do.
57941	Barge	Sand Dealer	153.78	154.67	1887	Port Washington, N. Y.	Do.
57929	do	Sandwich	24.86	25.56	1-91	Abecon, N. J.	Somers Point, N. J.
115401	do	Sandy Morrison	86.64	96.71	1873	Menominee, Mich.	Grand Haven, Mich.
22818	do	Santos	607.45	591.06	1864	Key Port, N. J.	New York, N. Y.
115988	do	Santiago	116.37	110.56	1872	Cleveland, N. Y.	Do.
22422	Canal boat	Sarah	75.31	75.31	1890	Whitehall, N. Y.	Plattsburg, N. Y.
57752	do	Sarah Elms	96.70	91.87	1874	Schuylerville, N. Y.	Albany, N. Y.
57410	Barge	Sarah Smith	310.20	204.09	1870	Brooklyn, N. Y.	Do.
22563	do	Sarah A. Road	161.00	152.95	1864	Middletown, Conn.	New York, N. Y.
57808	Canal boat	Sarah C. Johnson	105.92	100.60	1888	Port Edward, N. Y.	Plattsburg, N. Y.
57884	Barge	Saratoga	89.09	78.94	1885	Brooklyn, N. Y.	New York, N. Y.
57891	do	Saratoga	52.75	52.75	1887	Winona, Minn.	La Crosse, Wis.
22394	do	Sarina	90.33	85.82	1866	Port Huron, Mich.	Port Huron, Mich.
57795	do	Satanella	437.39	426.19	1872	Wilmington, Del.	Fall River, Mass.
57938	do	Saul	6.50	6.50	1893	St. Paul, Minn.	St. Paul, Minn.
57938	do	Schmeidt Bros. & Co. Barge No. 1	53.36	53.36	1893	Beardstown, Ill.	St. Louis, Mo.
57937	do	Schmeidt Bros. & Co. Barge No. 2	53.36	53.36	1893	do	Do.
57383	do	Schuyler Colfax	191.92	182.33	1868	New Baltimore, N. Y.	Albany, N. Y.
115288	do	Schuyler Neilson	135.30	80.95	1874	New Brunswick, N. J.	Norfolk, Va.
57478	do	Scotia	115.08	115.08	1872	East Saginaw, Mich.	Detroit, Mich.
57890	do	Scotland	159.77	151.79	1886	Schuykill Haven, Pa.	New York, N. Y.
57909	do	Seranton	588.17	565.28	1889	Noank, Conn.	Do.
57824	Canal boat	Senator Baker	117.55	111.67	1889	Fort Ann, N. Y.	Albany, N. Y.
57825	do	Senator Smith	117.30	111.52	1880	Ticonderoga, N. Y.	Plattsburg, N. Y.
57404	do	Seneca Allen	70.83	70.83	1867	Fort Edward, N. Y.	Albany, N. Y.
57872	Barge	September	156.23	151.58	1882	Madison, Conn.	New York, N. Y.
57889	do	Seth	160.60	152.57	1880	Brooklyn, N. Y.	Do.
57880	do	Seth Low	406.01	391.39	1884	do	Do.
57400	do	Seventy-six	268.97	255.53	1878	Rocky Hill, Conn.	Hartford, Conn.
57904	Canal boat	Shark	104.01	68.81	1892	Robeson Township, Pa.	Philadelphia, Pa.
57911	Barge	Shawmut	250.62	235.43	1889	Buffalo, N. Y.	Buffalo, N. Y.
57102	Canal boat	Sheridan	61.14	61.14	1865	Whitehall, N. Y.	Plattsburg, N. Y.
115983	Barge	Sheriff of Kings County	205.87	111.19	1884	Portsmouth, Va.	Norfolk, Va.
57367	do	Sherlock Austin	285.24	270.96	1866	East Albany, N. Y.	Albany, N. Y.
57684	Canal boat	Sherrie	66.76	66.76	1872	Ticonderoga, N. Y.	Plattsburg, N. Y.
55019	Scow	Sherwood	120.53	120.53	1872	Newburg, N. Y.	New York, N. Y.
57538	Canal boat	Shoo-Fly	64.75	64.75	1870	Fort Miller, N. Y.	Albany, N. Y.
57897	do	Shovak Brothers	105.29	99.94	1868	Whitehall, N. Y.	Plattsburg, N. Y.
22544	Barge	Siak	118.14	112.24	1855	East Machias, Me.	New York, N. Y.
57974	Canal boat	Sidney Brown	70.51	70.51	1867	Ticonderoga, N. Y.	Plattsburg, N. Y.
22715	Barge	Siles C. Evans	174.48	163.76	1800	Port Jefferson, N. Y.	New York, N. Y.
57669	Canal boat	Silent Friend	68.00	68.00	1863	Rondout, N. Y.	Albany, N. Y.
57751	Barge	Silver Cloud	180.87	123.57	1863	Jersey City, N. J.	New York, N. Y.
57776	do	Silver Dollar	210.87	210.87	1877	Cincinnati, Ohio	Pittsburg, Pa.
57883	Canal boat	Silver Gloss	128.47	122.05	1880	Oswego, N. Y.	Buffalo, N. Y.
57371	Barge	Simon Watson	217.55	206.67	1861	New Baltimore, N. Y.	Albany, N. Y.
57906	Canal boat	Six Brothers	101.77	96.70	1888	Fort Ann, N. Y.	Plattsburg, N. Y.
57370	Barge	Six Sisters	176.83	176.83	1857	Athens, N. Y.	Albany, N. Y.
57837	do	Skip	84.92	84.92	1880	Brooklyn, N. Y.	New York, N. Y.
57939	do	Skudenasee	898.70	278.77	1876	Skudenasee, Norway	Charleston, S. C.
57925	Canal boat	Smith M. Wood	105.75	100.46	1891	Champlain, N. Y.	Plattsburg, N. Y.
57882	Barge	Snipe	239.36	227.41	1884	New London, Conn.	New London, Conn.
57700	do	Snow Bird	18.68	18.70	1870	Detroit, Mich.	Detroit, Mich.
57850	Canal boat	Sophia Amlaw	95.05	90.87	1881	Whitehall, N. Y.	Plattsburg, N. Y.
57888	Barge	South America	357.15	331.98	1885	Havre de Grace, Md.	New London, Conn.
115069	do	Sparkle	151.14	128.30	1872	Hamburg, Pa.	Trenton, N. J.
22200	do	Spray	125.14	118.89	1853	do	Do.
115137	do	Spread Eagle	221.96	221.96	1873	Quincy, Ill.	St. Louis, Mo.
57934	do	Spring Lake	27.79	27.79	1884	Kingston, Ill.	Peoria, Ill.
57922	do	Stag	140.01	184.20	1890	Brooklyn, N. Y.	New York, N. Y.
57933	Scow	Stamford	100.33	95.32	1891	New York, N. Y.	Do.
57098	Canal boat	Star	61.99	61.99	1864	Whitehall, N. Y.	Plattsburg, N. Y.
57251	Barge	Star	132.48	132.48	1837	New York, N. Y.	Albany, N. Y.
57895	do	Star	80.92	84.86	1885	Baltimore, Md.	Baltimore, Md.
57935	do	Star	283.96	278.47	1893	Hoboken, N. J.	New York, N. Y.
115333	do	Star	148.53	134.36	1874	Galveston, Tex.	Galveston, Tex.
22613	do	Starlight	141.63	133.97	1874	Foreign built	New York, N. Y.
57735	do	Star of the East	388.62	349.62	1878	Pembroke, Me.	Fall River, Mass.
57409	Canal boat	Star of the Union	57.69	57.69	1881	Ticonderoga, N. Y.	Plattsburg, N. Y.
57910	Barge	Steala	13.18	13.18	1887	La Crosse, Wis.	Galesburg, Ill.
57984	do	Steaton	128.69	117.28	1887	Elizabethport, N. J.	New York, N. Y.

\* Formerly Norwegian bark Skudenasee.

† Rebuilt, 1891.

## UNRIGGED MERCHANT VESSELS OF THE UNITED STATES—Continued.

Official No.	Class.	Name of vessel.	Gross tonnage.	Net tonnage.	When built.	Where built.	Home port (where permanent document issued).
57070	Canal boat	Stephen Clark	71.11	71.11	1864	Plattsburg, N. Y.	Plattsburg, N. Y.
57449	do	Stephen Robbins	65.10	65.10	1869	Ticonderoga, N. Y.	Do.
57490	Barge	Stephen Warren	299.09	284.14	1847	New York, N. Y.	New York, N. Y.
57918	Canal boat	Steve C. Griffin	120.49	114.47	1887	New London, Conn.	Plattsburg, N. Y.
57926	Barge	Sterling	258.39	249.89	1882	Springfield, N. B.	New York, N. Y.
57786	do	Stewart Winslow	165.12	155.67	1871	Jersey City, N. J.	Do.
22289	do	Storm	119.22	113.31	1864	Hamburg, Pa.	Trenton, N. J.
57927	do	Storm King	208.40	197.98	1891	Weehawken, N. J.	New York, N. Y.
57892	do	Strathmore	168.21	162.80	1887	Brooklyn, N. Y.	Do.
57921	do	Stuart	257.42	257.42	1890	Lake Charles, La.	Galveston, Tex.
23165	do	Success	110.91	105.37	1854	Wilmington, Del.	New York, N. Y.
57830	do	Success	174.44	168.06	1890	Portsmouth, Va.	Do.
23153	Canal boat	Summit	68.48	68.48	1864	Whitehall, N. Y.	Plattsburg, N. Y.
57879	Scow	Sun	153.71	153.71	1884	Brooklyn, N. Y.	New York, N. Y.
57742	Barge	Sunbury	126.96	120.92	1873	Ithaca, N. Y.	Do.
22799	do	Sunswick	141.41	134.34	1848	Hoboken, N. J.	Do.
57903	Canal boat	Surf	106.48	101.16	1883	Landingville, Pa.	Philadelphia, Pa.
22286	Barge	Surgo	116.69	111.86	1864	Hamburg, Pa.	Trenton, N. J.
23992	do	Surprise	199.82	189.63	1871	New Brunswick, N. J.	Do.
23504	do	Susan Bergen	251.26	238.70	1869	Port Jefferson, N. Y.	New York, N. Y.
57666	Canal boat	Suede B	63.28	63.28	1872	Whitehall, N. Y.	Plattsburg, N. Y.
57257	Barge	Susquehanna	336.33	336.33	1850	New York, N. Y.	New York, N. Y.
57746	do	Susquehanna	290.45	275.53	1874	New Baltimore, N. Y.	Do.
57902	Canal boat	Swan	104.64	99.31	1872	Philadelphia, Pa.	Philadelphia, Pa.
57831	do	Sylvester Mahan	110.93	105.88	1880	Ticonderoga, N. Y.	Plattsburg, N. Y.
57923	do	Syracuse	200.96	193.33	1890	Elkton, Md.	New York, N. Y.
<b>T.</b>							
50226	do	T. Burden	65.33	65.33	1868	Ticonderoga, N. Y.	Plattsburg, N. Y.
59362	Barge	T. Chadden	665.82	650.26	1874	Athens, N. Y.	New York, N. Y.
59401	Canal boat	T. B. Farr	60.24	60.24	1873	Glens Falls, N. Y.	Albany, N. Y.
59431	Barge	T. R. Tweedle	144.63	137.40	1890	Phoenix, N. Y.	New York, N. Y.
59400	Canal boat	T. D. Wicker	115.44	110.05	1890	Ticonderoga, N. Y.	Plattsburg, N. Y.
59340	Barge	T. H. Orton	262.14	249.32	1873	Buffalo, N. Y.	Detroit, Mich.
59236	Canal boat	T. H. Shepherd	60.34	60.34	1868	Moses Kill, N. Y.	Plattsburg, N. Y.
59421	do	T. H. Westfall	140.65	133.62	1873	Rochester, N. Y.	Buffalo, N. Y.
59358	do	T. L. Skiff	98.90	93.86	1873	Dunham Basin, N. Y.	Albany, N. Y.
59432	do	T. M. Leonard	104.64	99.40	1839	Champlain, N. Y.	Plattsburg, N. Y.
59403	do	T. S. Quinn	99.34	94.38	1881	Whitehall, N. Y.	Do.
59371	Barge	T. S. Root	168.07	159.67	1871	New Baltimore, N. Y.	Albany, N. Y.
59376	Canal boat	T. W. Cottrell	92.83	88.19	1876	Northumberland, N. Y.	Do.
59436	Barge	Talfor	339.86	332.87	1896	Galveston, Tex.	New Orleans, La.
59461	do	Tallman	813.12	297.48	1860	Baltimore, Md.	Providence, R. I.
145310	Lighter	Tames	178.75	117.29	1892	Boston, Mass.	Somers Point, N. J.
59444	Barge	Tappan	221.87	212.59	1890	Weehawken, N. J.	New York, N. Y.
59425	do	Tarrytown	270.26	358.25	1887	Brooklyn, N. Y.	Do.
59453	do	Taunton	318.22	302.32	1893	Norfolk, Conn.	Fall River, Mass.
24116	do	Tempest	112.66	107.03	1864	Hamburg, Pa.	Trenton, N. J.
24031	do	Templar	398.57	376.75	1902	Baltimore, Md.	Baltimore, Md.
59445	do	Tennessee	458.90	436.00	1881	Mason City, W. Va.	Pittsburg, Pa.
59452	Scow	Terra Cotta	208.40	198.52	1892	Perth Amboy, N. J.	Perth Amboy, N. J.
59411	Barge	Texas	149.47	142.00	1882	Brooklyn, N. Y.	New York, N. Y.
59259	Canal boat	Thad. C. Davis	114.31	114.31	1869	Buffalo, N. Y.	Albany, N. Y.
145490	Barge	The Cambrian	9.68	9.68	1888	Kansas City, Mo.	Kansas City, Mo.
59412	do	Theodore	128.14	126.14	1882	Brooklyn, N. Y.	New York, N. Y.
59465	Canal boat	Theo G. Ward	100.96	95.94	1892	Moses Kill, N. Y.	Plattsburg, N. Y.
59415	do	Theodore S. Gray	149.48	149.48	1873	Rochester, N. Y.	New York, N. Y.
59449	do	The Whale	89.67	85.19	1867	Whitehall, N. Y.	Do.
24303	Barge	Thomas Adams	90.70	86.17	1833	West Camp, N. Y.	Do.
59329	Canal boat	Thomas Beckley	129.44	122.97	1872	Unionville, Pa.	Do.
59250	do	Thomas Cornell	65.17	61.92	1867	Algerville, N. Y.	Plattsburg, N. Y.
59356	do	Thomas Flood	100.52	95.50	1874	Fort Ann, N. Y.	Do.
59409	do	Thomas Howard	102.40	97.28	1831	Whitehall, N. Y.	Plattsburg, N. Y.
59407	do	Thos. Mathews	135.58	125.56	1880	Rochester, N. Y.	New York, N. Y.
59370	do	Thomas Murphy	92.83	92.83	1874	Port Edward, N. Y.	Albany, N. Y.
24248	Barge	Thomas Potter	111.00	105.45	1852	New Haven, Conn.	New York, N. Y.
59433	Canal boat	Thomas Wallace	99.84	94.89	1864	Moses Kill, N. Y.	Albany, N. Y.
59344	do	Thomas Wiley	112.67	107.04	1873	Whitehall, N. Y.	Plattsburg, N. Y.
59424	do	Thomas A. Lillie	102.15	97.05	1886	do	Albany, N. Y.
59427	Barge	Thomas F. Farrell	291.44	191.87	1867	Perth Amboy, N. J.	Perth Amboy, N. J.
59214	do	Thomas H. Bowers	134.88	130.86	1862	Jersey City, N. J.	New York, N. Y.
59443	Canal boat	Thomas H. Curtis	63.18	63.18	1872	Ticonderoga, N. Y.	Plattsburg, N. Y.
59450	Barge	Thomas P. Naulty	83.01	80.48	1890	Wilmington, Del.	Philadelphia, Pa.
24309	Canal boat	Thomas R. Sloyan	97.42	92.45	1890	Whitehall, N. Y.	Plattsburg, N. Y.
59435	Barge	Thomas R. Whitman	68.67	65.24	1819	Brooklyn, N. Y.	New York, N. Y.
59435	Scow	Three Sisters	28.72	24.51	1867	Washington, D. C.	Alexandria, Va.
59441	Barge	Tide	320.01	320.01	1890	Mobile, Ala.	Mobile, Ala.
59447	do	Tillie A.	174.90	169.19	1891	Brooklyn, N. Y.	New York, N. Y.

\* Formerly British schooner Nellie Bruce.

\* Formerly } American bark Tallman.  
} British bark Tallman.

† Rebuilt, 1891.

## UNBIGGED MERCHANT VESSELS OF THE UNITED STATES—Continued.

Official No.	Class.	Name of vessel.	Gross tonnage.	Net tonnage.	When built.	Where built.	Home port (where permanent document issued).
59390	Scow	Titan	69.96	65.61	1879	Brooklyn, N. Y.	New York, N. Y.
59438	Barge	Tivoli	455.14	430.31	1890	do	Do.
59426	do	Tobasco	265.20	256.21	1887	Foreign built	Do.
59192	do	Tom Morrison	121.13	121.13	1897	Hamburg, Ill.	St. Louis, Mo.
59458	do	Tomoka	75.48	71.71	1894	Brooklyn, N. Y.	New York, N. Y.
59439	do	Town of Warsaw	8.90	8.45	1887	Thunderbolt, Ga.	Savannah, Ga.
59418	Canal boat	Tracey Cowen	105.17	99.52	1883	Whitehall, N. Y.	Plattsburg, N. Y.
59244	do	Transport	190.62	181.09	1863	Philadelphia, Pa.	Albany, N. Y.
59483	Barge	Trilby	460.07	460.07	1893	East Boston, Mass.	Boston, Mass.
59459	do	TRINIDAD SUGAR CO. No. 1.	84.24	84.24	1894	Sparrows Point, Md.	Do.
59460	do	TRINIDAD SUGAR CO. No. 2.	84.20	84.20	1894	do	Do.
59457	do	TRINIDAD SUGAR CO. No. 3.	97.63	97.63	1894	do	Do.
59458	do	TRINIDAD SUGAR CO. No. 4.	97.44	97.44	1894	do	Do.
50188	do	Troy	191.75	191.75	1846	Coxsackie, N. Y.	Albany, N. Y.
69434	do	Troy	660.82	635.60	1880	Noank, Conn.	New York, N. Y.
59437	do	Troy	402.65	391.43	1890	Brooklyn, N. Y.	Do.
50100	do	True American	180.57	180.57	1894	New Baltimore, N. Y.	Albany, N. Y.
59361	do	Truman Griffin	131.56	124.99	1868	Buffalo, N. Y.	New York, N. Y.
59428	do	Tryphosa	161.76	161.76	1887	South Brooklyn, N. Y.	Do.
59346	do	Tulip	244.31	233.14	1873	Brooklyn, N. Y.	Philadelphia, Pa.
59446	do	Tuscarora	182.25	173.14	1881	New Baltimore, N. Y.	Albany, N. Y.
45162	Lighter	Twilight	39.75	37.76	1878	Chews Landing, N. J.	Philadelphia, Pa.
24023	Barge	Twilight	131.29	126.64	1872	Hamburg, Pa.	Trenton, N. J.
59439	do	201	604.95	631.71	1890	Brooklyn, N. Y.	Buffalo, N. Y.
59445	do	202	651.18	619.28	1890	do	Do.
59462	do	Tycoon	287.41	268.38	1893	West Bay City, Mich.	Port Huron, Mich.
59454	do	Tyler	144.20	136.99	1893	West Lake, La.	Galveston, Tex.
59440	do	Tyrone	198.86	189.85	1888	do	New York, N. Y.
59451	Scow	Tyrone	86.19	86.19	1891	Pensacola, Fla.	Pensacola, Fla.
U.							
60037	Barge	Ulster County	195.69	185.91	1847	Rondout, N. Y.	Albany, N. Y.
25193	do	Uncle Knapp	109.21	100.90	1869	Perth Amboy, N. J.	New York, N. Y.
25147	do	Uncle Tom	122.04	115.94	1868	Addison, Me.	Do.
25197	Lighter	Union	121.05	115.60	1867	Indian River, New Brunswick	New Bedford, Mass.
60108	Canal boat	Unity	107.23	101.87	1879	Schuylkill Haven, Pa.	Philadelphia, Pa.
60105	Scow	Uno	76.02	72.22	1880	New York, N. Y.	New York, N. Y.
60106	Barge	Uriah Mable	158.49	150.57	1882	Port Ewing, N. Y.	Do.
60107	Canal boat	Utah	107.81	102.42	1874	Reading, Pa.	Philadelphia, Pa.
60055	Barge	Utica	127.52	127.52	1833	New York, N. Y.	Albany, N. Y.
60110	do	Utica	137.74	130.96	1896	South Rondout, N. Y.	New York, N. Y.
25110	do	Utility	566.83	566.83	1867	Norwich, Conn.	Do.
60012	Canal boat	Utoka	69.23	69.22	1861	Orwell, Vt.	Plattsburg, N. Y.
V.							
61116	do	V. C. Sweatman	100.51	95.50	1888	Whitehall, N. Y.	Do.
61112	Barge	Valentine	905.50	295.28	1887	New London, Conn.	New London, Conn.
61127	do	Van Buren	319.37	319.37	1893	Orange, Tex.	Galveston, Tex.
25557	do	Vapor	117.40	111.59	1864	Hamburg, Pa.	Trenton, N. J.
61126	do	Vaughn	58.68	55.75	1887	Mobile, Ala.	Mobile, Ala.
61126	do	Velasco	214.42	203.70	1892	Lake Charles, La.	Galveston, Tex.
61102	Scow	Venango	76.72	76.72	1873	Brooklyn, N. Y.	New York, N. Y.
61038	Barge	Venus	59.18	59.18	1860	Newark, N. J.	Do.
61128	do	Venus	41.17	41.17	1891	Cincinnati, Ohio	St. Louis, Mo.
61129	do	Venus	811.13	298.76	1884	Elkton, Md.	Philadelphia, Pa.
61096	do	Vermont	270.58	258.27	1873	Newburg, N. Y.	Do.
61108	Scow	Vermont	120.70	114.67	1882	Brooklyn, N. Y.	New York, N. Y.
61121	Canal boat	Verona	200.96	193.33	1890	Elkton, Md.	Do.
61107	Barge	Victor	89.97	85.48	1881	Madison, Conn.	Do.
61124	Canal boat	Victor	233.03	212.51	1892	Elkton, Md.	Do.
25910	Barge	Victor Puig	138.36	128.36	1875	Boothbay, Me.	Do.
61110	do	Victoria	41.02	41.02	1885	Buffalo, N. Y.	Buffalo, N. Y.
61122	do	Vidalia	737.34	737.34	1891	Jeffersonville, Ind.	St. Louis, Mo.
61111	do	Vigil	155.29	147.53	1871	Yarmouth, Nova Scotia	New York, N. Y.
61123	do	Villa B.	6.42	6.42	1892	Albany, Ill.	Rock Island, Ill.
61086	do	Vincent	132.12	132.12	1870	Reading, Pa.	Philadelphia, Pa.
61125	Canal boat	Vincent De Gorry	119.05	113.10	1892	Whitehall, N. Y.	New York, N. Y.
61118	do	Virginia C.	102.67	97.54	1868	Port Ann, N. Y.	Plattsburg, N. Y.
25638	Barge	Volant	93.69	88.95	1852	Trenton, Me.	New York, N. Y.
61113	Canal boat	Volunteer	100.77	95.74	1887	Whitehall, N. Y.	Plattsburg, N. Y.
61114	Barge	Volunteer	343.78	338.03	1887	Portland, Conn.	Hartford, Conn.
61115	do	Volunteer	167.21	161.27	1887	Brooklyn, N. Y.	New York, N. Y.
61117	do	Volunteer	165.30	165.30	1887	South Brooklyn, N. Y.	Do.
W.							
62410	Canal boat	W. A. Crombie	71.66	71.66	1897	Whitehall, N. Y.	Plattsburg, N. Y.
62779	do	W. A. Phillips	94.63	91.85	1878	Fort Miller, N. Y.	Cape Vincent, N. Y.

\* Formerly Spanish s. a. Tobacco.

\* Formerly British schooner M. E. G.

\* Formerly British bark Charles A. Hoard.

† Lost, May 2, 1895.

‡ Steel.

UNRIGGED MERCHANT VESSELS OF THE UNITED STATES—Continued.

Official No.	Class.	Name of vessel.	Gross tonnage.	Net tonnage.	When built.	Where built.	Home port (where permanent document issued).
61082	Canal boat	W. A. Travis	70.07	70.07	1867	Whitehall, N. Y.	Plattsburg, N. Y.
61855	do	W. B. Fonda	111.81	106.22	1890	St. Albans, Vt.	Burlington, Vt.
62776	do	W. B. Northrup	98.89	93.95	1874	Dunhams Basin, N. Y.	Albany, N. Y.
62938	do	W. B. Travis	119.06	118.11	1893	Whitehall, N. Y.	Plattsburg, N. Y.
62939	do	W. C. Trotter	103.03	97.88	1893	Champlain, N. Y.	Do.
62780	do	W. E. Duryea	98.80	93.96	1874	Northumberland, N. Y.	Albany, N. Y.
62929	Barge	W. E. Peck	185.50	176.23	1891	City Island, N. Y.	New York, N. Y.
62867	Canal boat	W. E. Smallman	104.86	99.62	1893	Champlain, N. Y.	Plattsburg, N. Y.
62444	do	W. F. Burden	69.13	69.13	1887	Ticonderoga, N. Y.	Do.
62898	do	W. F. O'Rork	103.02	97.90	1878	Fort Miller Bridge, N. Y.	Albany, N. Y.
62738	do	W. F. Torrence	104.46	104.46	1874	Whitehall, N. Y.	Plattsburg, N. Y.
62875	Barge	W. G. Brock	55.75	55.75	1896	Muscatine, Iowa	St. Joseph, Mo.
62090	Canal boat	W. G. Corbet	70.66	70.66	1863	Orwell, Vt.	Plattsburg, N. Y.
62420	do	W. H. Cook	63.16	63.16	1869	Fort Ann, N. Y.	Do.
62472	do	W. H. Cowan	59.20	59.20	1869	West Haven, Vt.	Do.
62463	Barge	W. H. Morse	71.93	71.93	1882	East Haddam, Conn.	New York, N. Y.
62913	Canal boat	W. H. Rowe	94.24	90.03	1878	Dunhams Basin, N. Y.	Albany, N. Y.
62804	do	W. H. Swift	109.77	104.28	1878	Whitehall, N. Y.	Plattsburg, N. Y.
62411	do	W. J. Whitehouse	69.74	69.74	1867	Ticonderoga, N. Y.	Albany, N. Y.
62787	do	W. M. Keith	108.81	103.37	1877	Whitehall, N. Y.	Do.
62936	Barge	W. M. Rogers	168.35	159.93	1892	Keansbunk Port, Me.	Boston, Mass.
62909	Canal boat	W. O. Ray	102.84	97.70	1888	Orwell, Vt.	Burlington, Vt.
62759	do	W. R. Wheeler	105.66	105.66	1875	Baltimore, Md.	Albany, N. Y.
62421	do	W. S. Alden	66.35	66.35	1868	Dunhams Basin, N. Y.	Plattsburg, N. Y.
62886	Barge	W. W. Skiddy	200.73	190.70	1887	City Island, N. Y.	Bridgeport, Conn.
62823	Canal boat	W. W. Whitett	124.22	118.02	1888	Whitehall, N. Y.	Plattsburg, N. Y.
62874	do	W. G. C. Wood	118.40	118.40	1879	do	Do.
62918	do	W. Millard's Sons	117.84	111.95	1890	do	Do.
62912	do	W. S. and A. L. Rogers	106.51	101.19	1889	Moses Kill, N. Y.	Do.
62822	Barge	Waldo	163.89	163.89	1881	Jeffersonville, Ind.	Galveston, Tex.
62885	do	Walter Bailey	159.93	159.93	1883	Astoria, N. Y.	New York, N. Y.
62703	Canal boat	Walter Green	99.99	95.00	1875	Champlain, N. Y.	Plattsburg, N. Y.
62784	do	Walter Rochester	105.03	96.80	1875	Fort Miller, N. Y.	Do.
62287	Barge	Walter Sands	300.54	285.52	1864	Milton, N. Y.	New York, N. Y.
62858	do	Walter A. Sherman	519.55	493.58	1882	Buffalo, N. Y.	Ogdensburg, N. Y.
62827	Canal boat	Walter G. White	102.70	97.57	1891	Champlain, N. Y.	Plattsburg, N. Y.
62917	do	Walter J. Eaton	90.76	86.23	1890	do	Do.
62853	do	Walter N. Weeks	110.56	106.03	1881	Larrabee Point, Vt.	Do.
80085	Barge	Walter T. Klotz	76.56	72.74	1899	Rapids, N. Y.	New York, N. Y.
62809	Canal boat	Wanderer	104.99	96.75	1883	Fort Miller, N. Y.	Albany, N. Y.
62941	Barge	Wanderer	13.98	13.98	1892	Muscatine, Iowa	Rock Island, Ill.
62859	Canal boat	Warren Brown	106.75	101.41	1882	Fort Ann, N. Y.	Plattsburg, N. Y.
62474	do	Warwick	69.50	69.50	1890	Fort Miller, N. Y.	Do.
26474	Barge	Washington	1,801.05	1,761.72	1849	New York, N. Y.	Bath, Me.
62739	Canal boat	Washington A. George	111.34	111.34	1874	Whitehall, N. Y.	Plattsburg, N. Y.
62890	Barge	Watkins	163.92	155.73	1887	Elizabethport, N. J.	New York, N. Y.
62904	Canal boat	Waters	107.18	101.83	1896	Philadelphia, Pa.	Philadelphia, Pa.
62894	do	Waters W. Braman	113.32	107.66	1888	Waterlily, N. Y.	Albany, N. Y.
62937	Barge	Waul	230.94	230.94	1892	Lake Charles, La.	Galveston, Tex.
11145	do	Wave	117.56	111.69	1864	Hamburg, Pa.	Trenton, N. J.
62089	Canal boat	Wave	64.10	60.90	1866	Orwell, Vt.	Plattsburg, N. Y.
62887	Barge	Waverly	163.81	155.62	1887	Elizabethport, N. J.	New York, N. Y.
62915	do	Weehawken	144.00	136.90	1889	Brooklyn, N. Y.	Do.
81147	do	Wellgunde	822.88	806.74	1845	Sunderland, England	Do.
62846	Canal boat	Wellington Smith	128.16	128.16	1872	Lockport, N. Y.	Albany, N. Y.
62603	do	Wenona	128.51	128.51	1863	Ithaca, N. Y.	Do.
26064	Barge	Wenonah	644.43	669.52	1864	Baltimore, Md.	Baltimore, Md.
62852	Canal boat	Wesley Pettit	109.11	103.66	1891	Schuylersville, N. Y.	Albany, N. Y.
62862	Scow	West	80.21	76.20	1882	Brooklyn, N. Y.	New York, N. Y.
62883	Barge	West End	121.64	121.64	1887	Millbridge, Me.	Gloucester, Mass.
62276	do	West Hurley	127.69	121.81	1852	Rondout, N. Y.	New York, N. Y.
62884	do	Westernland	301.14	194.00	1887	Brooklyn, N. Y.	Do.
15904	do	Westminster	18.57	9.26	1874	Fishers Landing, N. Y.	Cape Vincent, N. Y.
62891	do	Wheeler and Howes	256.29	249.93	1887	South Rondout, N. Y.	New York, N. Y.
62916	Canal boat	Whit Harrington	135.93	129.13	1879	Buffalo, N. Y.	Buffalo, N. Y.
62902	Barge	White Pine	54.38	51.67	1888	Brooklyn, N. Y.	New York, N. Y.
62907	do	White Rose	221.17	221.17	1887	do	Do.
62944	do	Whitestone	291.94	283.73	1893	Jersey City, N. J.	Do.
62903	do	Whitbur C	129.22	122.76	1888	South Brooklyn, N. Y.	Do.
62905	Canal boat	Wild	107.21	101.65	1892	Chester, Pa.	Philadelphia, Pa.
62247	Barge	Wild Flower	18.66	18.66	1879	Detroit, Mich.	Detroit, Mich.
62889	do	Will	132.61	116.43	1886	Jersey City, N. J.	New York, N. Y.
62901	do	Will	180.02	171.02	1875	Brooklyn, N. Y.	Do.
62367	do	William Cole	115.28	109.52	1847	Athens, N. Y.	Do.
62922	Barge	William Donaldson	146.15	133.54	1888	Landingville, Pa.	Philadelphia, Pa.
62712	Canal boat	William Flinn	107.43	102.98	1878	Ticonderoga, N. Y.	Albany, N. Y.
62843	Barge	William Gordon	1,362.01	1,362.01	1879	Fortsmouth, Ohio	St. Louis, Mo.
62908	Canal boat	Wm. Guindon	133.95	98.99	1886	Champlain, N. Y.	Plattsburg, N. Y.
62878	do	William Hanne	78.79	67.18	1871	Whitehall, N. Y.	Do.

<sup>1</sup> Formerly German bark Wellgunde.

<sup>2</sup> Formerly St. p. Lawrence Gauge.

## UNBIGGED MERCHANT VESSELS OF THE UNITED STATES—Continued.

Official No.	Class.	Name of vessel.	Gross tonnage.	Net tonnage.	When built.	Where built.	Home port (where permanent document issued).
62925	Canal boat	William Harris	99.61	84.66	1888	Fort Miller, N. Y.	Albany, N. Y.
62928	do	William Horre	98.49	82.57	1890	Fort Edward, N. Y.	Do
62745	Barge	William Kemp	601.92	502.26	1878	Portland, Conn.	New York, N. Y.
62488	do	William Lewis	370.06	351.56	1867	New Baltimore, N. Y.	Albany, N. Y.
60000	do	William Mayo	96.96	84.04	1836	Coxsackie, N. Y.	New York, N. Y.
62448	Canal boat	Wm. McHenry	129.86	129.86	1890	Buffalo, N. Y.	Buffalo, N. Y.
20448	Barge	William Maszyk	75.62	71.84	1860	Smithtown, N. Y.	New York, N. Y.
62286	do	William Myers	267.65	254.27	1866	Brooklyn, N. Y.	Do
62949	Canal boat	William Otis	129.70	123.22	1892	Phoenix, N. Y.	Buffalo, N. Y.
47914	do	William Powers	92.71	88.09	1889	Champlain, N. Y.	Plattsburg, N. Y.
62912	do	William Ryan	104.23	99.02	1889	Northumberland, N. Y.	Albany, N. Y.
62911	Barge	Wm. Shakespeare	118.72	118.72	1889	Jeffersonville, Ind.	New Orleans, La.
62845	Canal boat	William Singleton	118.56	112.63	1880	Fort Miller, N. Y.	Plattsburg, N. Y.
62895	do	William Sinnott	101.54	96.50	1888	Champlain, N. Y.	Do
26541	Barge	William Tobin	64.61	61.38	1866	Brooklyn, N. Y.	New York, N. Y.
62861	Canal boat	William Turner	102.38	97.36	1880	Champlain, N. Y.	Albany, N. Y.
62842	do	William Worden	123.95	117.76	1878	Syracuse, N. Y.	Bridgeport, Conn.
62491	do	William Young	103.22	105.22	1861	Watkins, N. Y.	Albany, N. Y.
62784	do	William A. Ashley	98.20	93.35	1877	Fort Ann, N. Y.	Do
62854	do	Wm. A. Crombie	113.48	107.81	1891	do	Burlington, Vt.
62072	do	William A. Lavalley	67.06	67.06	1864	Champlain, N. Y.	Plattsburg, N. Y.
26955	Lighter	William A. Sumner	32.53	30.90	1870	Penn Grove, N. J.	Candor, N. J.
62518	Barge	William A. Sumner	283.44	269.27	1866	East Albany, N. Y.	New York, N. Y.
62063	do	Wm. B. Kibbee	365.52	348.31	1892	New Baltimore, N. Y.	Albany, N. Y.
62944	do	William C. Egerton	466.31	466.31	1880	Brooklyn, N. Y.	New York, N. Y.
62847	do	William C. Ford	134.28	127.57	1880	do	Do
62964	Canal boat	William R. Sheldon	129.68	123.20	1871	Lockport, N. Y.	Do
62935	do	William E. Cleary	103.46	96.28	1892	Whitehall, N. Y.	Plattsburg, N. Y.
62880	Barge	Wm. H. Hooker	143.12	137.94	1882	Jersey City, N. J.	New York, N. Y.
62920	Canal boat	Wm. H. Knapp	142.12	135.02	1889	Albion, N. Y.	Buffalo, N. Y.
62774	do	William H. Matthews	88.27	83.86	1875	Fort Edward, N. Y.	Albany, N. Y.
62821	do	William H. Murray	170.23	110.23	1878	Whitehall, N. Y.	Plattsburg, N. Y.
62366	Barge	William H. McCleave	238.42	226.50	1868	New Baltimore, N. Y.	Albany, N. Y.
62278	do	William H. Morton	199.45	189.52	1854	Athens, N. Y.	New York, N. Y.
62930	Canal boat	William H. Rice	93.81	89.12	1880	Tonawanda, N. Y.	Plattsburg, N. Y.
62870	do	Wm. H. Tiamans	101.79	96.71	1884	West Haven, Vt.	Do
62619	Barge	William H. Vanderbilt	241.99	241.99	1871	New York, N. Y.	New York, N. Y.
62879	Canal boat	William H. Whitney	133.94	127.39	1881	Cleveland, Ohio.	Buffalo, N. Y.
62892	Barge	William J. Burlee	340.67	329.60	1888	Jersey City, N. J.	New York, N. Y.
62253	do	William J. Hawkett	237.98	225.99	1863	Mariner Harbor, N. Y.	Do
62921	Canal boat	William J. Howard	107.90	102.51	1890	Whitehall, N. Y.	Albany, N. Y.
62882	do	Wm. J. Morgan	135.63	129.14	1880	Buffalo, N. Y.	Buffalo, N. Y.
62924	do	Wm. J. Redelick	98.37	83.46	1891	West Troy, N. Y.	Albany, N. Y.
62910	do	Wm. N. Rogers	182.00	125.40	1880	Lockport, N. Y.	Buffalo, N. Y.
62888	Barge	Wm. R. Carr	167.70	163.91	1887	Schuykill Haven, Pa.	New York, N. Y.
62876	Canal boat	Wm. W. Beebe	138.62	131.12	1882	Lockport, N. Y.	Do
62897	Barge	Wm. and Joe. Hagan	234.61	223.78	1875	Oster-Rieser, Norway	Philadelphia, Pa.
62896	do	Williams and Peters	257.92	250.14	1887	South Rondout, N. Y.	New York, N. Y.
62945	do	Williamsburgh	277.94	277.94	1891	Jersey City, N. J.	Do
62934	do	Willie	230.94	230.94	1892	Lake Charles, La.	Galveston, Tex.
62926	Canal boat	Willie H. Doherty	99.68	94.0	1891	Orwell, Vt.	Plattsburg, N. Y.
62857	do	Willie H. Kinney	101.52	96.45	1881	Whitehall, N. Y.	Do
62458	do	Willie Swift	66.84	66.84	1869	Fort Ann, N. Y.	Do
62893	do	Willie G. Fisher	100.28	95.37	1888	Whitehall, N. Y.	Do
62865	do	Wilson Patterson	104.94	99.70	1883	Fort Ann, N. Y.	Do
62931	Barge	Wilmington	363.91	355.24	1881	Brooklyn, N. Y.	New York, N. Y.
62908	Canal boat	Wilson	111.81	105.77	1889	Tuckerton, Pa.	Philadelphia, Pa.
62940	Barge	Wood	18.90	18.90	1891	Molokai, Ill.	Rock Island, Ill.
62743	do	Wyandotte	201.47	191.98	1874	Wilmington, Del.	Perth Amboy, N. J.
62850	do	Wyetchie	620.91	609.06	1880	Portland, Oreg.	Portland, Oreg.
62741	do	Wyoming	277.89	264.10	1874	Rondout, N. Y.	New York, N. Y.
		<b>X.</b>					
27667	do	Xebes	291.64	220.06	1873	Delanco, N. J.	Trenton, N. J.
		<b>Y.</b>					
66952	do	Yonkers	428.55	412.18	1897	Brooklyn, N. Y.	New York, N. Y.
45053	Canal boat	York	110.17	104.67	1886	Landingville, Pa.	Philadelphia, Pa.
27595	Barge	Yosemite	105.81	100.52	1873	Damariscotta, Me.	New York, N. Y.
63029	do	Yosemite	151.43		1872	Bath, Me.	Bath, Me.
61050	do	Young Eagle	97.51	97.51	1876	Le Claire, Iowa	St. Louis, Mo.
61045	Canal boat	Young Lawrence	122.09	122.09	1872	Landingville, Pa.	Albany, N. Y.
		<b>Z.</b>					
61016	do	Zedia D. Eddy	166.57	166.57	1875	Fort Ann, N. Y.	Do
61018	do	Zeb Raymond	95.73	96.95	1873	Fort Miller, N. Y.	Do
61021	do	Zedia D. Lafayette	94.48	89.78	1885	Northumberland, N. Y.	Do
61022	do	Zena	106.26	100.95	1875	Chester, Pa.	Do
61016	do	Zera	64.79	64.79	1887	Whitehall, N. Y.	Plattsburg, N. Y.

1 Formerly Norwegian bark Zephyr.



---

PART V.—GOVERNMENT VESSELS.

---

LIST

OF

VESSELS OF THE UNITED STATES NAVY.

---

1895.





# LIST OF VESSELS OF THE UNITED STATES NAVY.

Name of vessel.	Displacement (normal coal supply).	Tonnage.	Dimensions.			Built.				Propulsion.	Rig.	Indicated horse power.	Speed.	Coal capacity (in bunkers).
			Length on load water line.	Extreme breadth.	Mean draft.	When.	Where.	By whom.	Material.					
<b>First rate.</b>														
New York	8,200	390	64	23	1890-93	Philadelphia, Pa.	William Cramp & Sons	Steel	2 screws	Mil.m.	17,401	21.00	1,290.00	
Columbia	7,375	412	58	22	1890-93	do	do	do	3 screws	Sch.	18,509	22.80	1,670.00	
Monterey	7,375	412	58	22	1891	do	do	do	do	do	20,862	23.07	1,670.00	
Maine	6,682	318	57	21	1885	New York, N. Y.	United States	do	2 screws	Mil.m.	9,000	17.00 <sup>1</sup>	890.00	
Texas	6,315	301	54	22	1889	Norfolk, Va.	do	do	do	do	8,000	17.09	850.00	
Olympia	5,870	340	53	21	1891	San Francisco, Cal.	Union Iron Works	do	do	Sch.	17,313	21.60	1,109.66	
<b>Second rate.</b>														
Baltimore	4,413	327	48	19	1886-88	Philadelphia, Pa.	William Cramp & Sons	do	do	Mil.m.	10,064	20.09	1,143.57	
Chicago	4,500	375	48	19	1843-85	Chester, Pa.	John Roach & Sons	do	do	Bark.	5,094	15.10 <sup>1</sup>	831.94	
Philadelphia	4,324	327	48	19	1887-89	Philadelphia, Pa.	William Cramp & Sons	do	do	Sch.	8,815	19.67	1,085.60	
Monterey	4,084	250	59	14	1889-92	San Francisco, Cal.	Union Iron Works	do	do	Mil.m.	5,243	13.60	236.00	
Newark	4,068	310	49	18	1887-89	Philadelphia, Pa.	William Cramp & Sons	do	do	Bark.	8,869	10.00	809.45	
San Francisco	4,008	310	40	18	1887-89	San Francisco, Cal.	Union Iron Works	do	do	Sch.	9,913	19.52	827.78	
Charleston	3,750	312	46	18	1890-98	do	do	do	do	Mil.m.	6,600	18.20 <sup>1</sup>	757.70	
Montonomoh	3,590	1,276	55	14	1874-93	Chester, Pa.	John Roach and U. S.	Iron	do	do	1,420	10.50	290.00	
Amphitrite	3,000	2,126	55	10	1874	Wilmington, Del.	Harlan & Hollingsworth	do	do	do	1,610	12.00	320.00	
Lancaster	3,250	239	46	19	1876	Philadelphia, Pa.	United States	Wood	Screw	Ship	733	9.90	236.00	
Atlanta	3,000	271	42	16	1893-95	Chester, Pa.	John Roach & Sons	Steel	do	Brig.	5,050	15.60	495.00	
Boston	3,000	271	42	16	1893-95	do	do	do	do	do	4,030	15.50	450.00	
Cincinnati	3,213	300	42	18	1890-94	New York, N. Y.	United States	do	2 screws	Sch.	10,000	19.00	400.00	
Raleigh	3,213	300	42	18	1890-94	Norfolk, Va.	do	do	do	do	10,000	19.00	400.00	
<b>Third rate.</b>														
Hartford	2,900	1,800	225	0	1858	Boston, Mass.	do	Wood	Screw	Bark.	2,000	12.00	286.00	
Ajax	2,100	550	225	0	1802	Pittsburg, Pa.	Snowden & Mason	Iron	do	None	340	5 to 6	140.00	
Canonica	2,100	550	225	0	1802	Boston, Mass.	Harrison Loring	do	do	do	340	6.00	140.00	
Mahopac	2,100	550	225	0	1802	Jersey City, N. J.	Z. & F. Secor	do	do	do	340	6.00	140.00	
Manhattan	2,100	550	225	0	1802	do	do	do	do	do	340	6.00	140.00	
Wyandotte	2,100	555	225	0	1802	Cincinnati, Ohio	Miles Greenwood	do	do	do	340	6.00	140.00	
Detroit	2,089	257	37	14	1890-92	Baltimore, Md.	Columbian Iron Works	Steel	2 screws	Sch.	5,227	18.71	340.00	
Marblehead	2,059	257	37	14	1890-92	Boston, Mass.	City Point Works	do	do	do	5,451	18.44	340.00	
Montgomery	2,069	257	37	14	1890-92	Baltimore, Md.	Columbian Iron Works	do	do	do	5,580	19.05	340.00	
Marion	1,900	216	37	16	1871-75	Portsmouth, N. H.	United States	Wood	Screw	Bark.	751	11.50	135.00	
Mohican	1,900	216	37	16	1872-75	Mare Island, Cal.	do	do	do	do	613	10.00	162.00	
Comanche	1,875	496	200	0	1862	Jersey City, N. J.	Donahue, Ryan & Secor	Iron	do	None	340	5 to 6	140.00	
Catskill	1,875	496	200	0	1863	Brooklyn, N. Y.	John Ericsson	do	do	do	340	5 to 6	140.00	
Jason	1,875	496	200	0	1862	Chester, Pa.	do	do	do	do	340	5 to 6	140.00	
Lehigh	1,875	496	200	0	1863	do	do	do	do	do	340	5 to 6	140.00	
Montauk	1,875	496	200	0	1862	Brooklyn, N. Y.	do	do	do	do	340	5 to 6	140.00	
Nahant	1,875	496	200	0	1863	Boston, Mass.	Harrison Loring	do	do	do	340	5 to 6	140.00	
Nantucket	1,875	496	200	0	1863	Boston, Mass.	Atlantic Works	do	do	do	340	5 to 6	140.00	
Passaic	1,875	496	200	0	1863	Brooklyn, N. Y.	John Ericsson	do	do	do	340	5 to 6	140.00	
Bennington	1,710	230	36	14	1868-90	Chester, Pa.	N. F. Palmer, Jr., & Co.	Steel	2 screws	Sch.	3,436	17.50	402.00	
Concord	1,710	230	36	14	1868-90	do	do	do	do	do	3,405	16.80	401.00	
Yorktown	1,710	230	36	14	1868-90	Philadelphia, Pa.	William Cramp & Sons	do	do	do	3,392	16.14	390.00	
Iroquois	1,575	196	33	15	1874-76	New York, N. Y.	United States	Wood	Screw	Bark.	1,202	10.07	128.00	
Dolphin	1,486	340	32	14	1883-84	Chester, Pa.	John Roach	Steel	do	3-m. sch.	2,253	15.50	273.71	
Adams	1,375	615	185	0	1874-76	Boston, Mass.	D. McKay and U. S.	Wood	do	Bark.	550	9.80	150.00	
Alliance	1,375	615	185	0	1873-76	Norfolk, Va.	United States	do	do	do	668	9.98	151.00	
Essex	1,375	615	185	0	1874-76	Kittery, Me., and Boston, Mass.	D. McKay and U. S.	do	do	do	505	11.40	130.00	
Enterprise	1,375	615	185	0	1873-76	Kittery, Me.	J. W. Griffiths and U. S.	do	do	do	790	11.40	130.00	
Monocacy	1,370	747	253	0	1863	Baltimore, Md.	A. & W. Donnell & Son	Iron	Paddle	Sch.	850	11.20	224.00	
Flotilla	1,250	728	260	0	1863	Dundee, Scotland.	A. Stephen & Son	Wood	Screw	Bark	490	7.85	.....	
Castine	1,177	204	32	12	1891-92	Bath, Me.	Bath Iron Works	Steel	2 screws	Sch.	2,169	16.03	292.00	
Machias	1,177	204	32	12	1891-92	do	do	do	do	do	2,040	15.46	202.00	
Alert	1,020	541	175	0	1873-76	Chester, Pa.	John Roach	Iron	Screw	Bark.	385	10.00	100.00	
Ranger	1,020	541	175	0	1873-76	Wilmington, Del.	Harlan & Hollingsworth	do	do	do	365	10.00	146.00	

<sup>1</sup> Low freeboard monitor.

\* Length between perpendiculars.

## LIST OF VESSELS OF THE UNITED STATES NAVY—Continued.

Name of vessel.	Displacement (normal coal supply).	Tonnage.	Dimensions.			Built.				Propulsion.	Rig.	Indicated horse power.	Speed.	Coal capacity (in bunkers).			
			Length on lead water line.	Extreme breadth.	Mean draft.	When.	Where.	By whom.	Material.								
<i>Fourth rate.</i>																	
Vesuvius	929	410	252	4	28	6 <sup>3</sup> / <sub>4</sub>	10	7 <sup>1</sup> / <sub>2</sub>	1887-'88	Philadelphia, Pa.	William Cramp & Sons	Steel	2 screws	None	3,795	21.42	152.20
Yanfic	990	410	180	0*	30	0	12	2	1861	do	United States	Wood	Screw	Bark.	225	8.30	130.00
Petrel	892	410	176	3	31	0	11	7	1867	Baltimore, Md.	Columbia Iron Works	Steel	do	Bkn	1,095	11.79	200.00
Fern	840	540	155	0*	28	0	12	0	1871	New York, N. Y.	do	Wood	do	Sch	do	do	70.00
Bancroft	839	540	187	6	32	0	12	2	1891-'92	Elizabethport, N. J.	Moore & Sons	Steel	2 screws	Bkn	1,213	14.37	203.00
Michigan	985	450	163	3*	27	1 <sup>1</sup> / <sub>2</sub>	9	0	1844	Eric, Pa.	United States	Iron	Paddle	do	305	10.50	125.00
Pinta	550	306	137	0*	26	0	10	0	1865	Chester, Pa.	Reany, Son & Archbold	do	Screw	Sch	190	8.50	111.00
<i>Torpedo boats.</i>																	
Alarm	800	311	158	6*	28	0	10	6	1874	New York, N. Y.	United States	Iron	Mallory	None	600	10.00	40.50
Cushing	105	105	138	9	14	3	4	10 <sup>1</sup> / <sub>2</sub>	1888-'89	Bristol, R. I.	Hereschoff Mfg. Co.	Steel	2 screws	do	1,720	22.50	36.00
Stiletto	91	91	88	6	11	0	3	0	1885	do	do	Wood	Screw	do	359	18.22	do
<i>Tugs.</i>																	
Fortune	450	306	137	0*	26	0	9	6	1865	Boston, Mass.	John Tetlow	Iron	do	Sch	340	10.00	80.00
Leydon	450	306	137	0*	26	0	9	6	1869	do	James Tetlow	do	do	do	340	10.00	80.00
Nina	450	306	137	0*	26	0	9	6	1865	Chester, Pa.	Reany, Son & Archbold	do	do	do	340	11.12	89.00
Standish	450	306	137	0*	26	0	9	6	1865	Boston, Mass.	James Tetlow	do	do	do	340	10.00	80.00
Triton	212	212	92	6*	20	9	0	0	1878	Camden, N. J.	J. H. Dialogue	do	do	None	390	13.00	45.00
Iwans	192	192	92	6*	20	1 <sup>1</sup> / <sub>2</sub>	8	0	1861	Boston, Mass.	City Pulit Works	Steel	do	do	300	11.50	35.00
Narkeeta	192	192	92	6*	20	1 <sup>1</sup> / <sub>2</sub>	8	0	1861	do	do	do	do	do	300	11.50	35.00
Walnetta	192	192	92	6*	20	1 <sup>1</sup> / <sub>2</sub>	8	0	1861	do	do	do	do	do	300	11.50	35.00
Rocket	187	127	85	8*	18	10	7	0	1863	do	Purchased	Wood	do	do	147	65.00	do
<i>Sailing ships.</i>																	
New Hampshire	4,150	2,600	196	3*	53	0	25	6	1818 & '62	Portsmouth, N. H.	United States	do	Sails	Ship	do	do	do
Monongahela	2,100	960	223	0*	39	0	16	6	1802	Philadelphia, Pa.	do	do	do	do	do	do	do
Constellation	1,184	1,236	176	0*	42	0	20	0	1874	Norfolk, Va.	do	do	do	do	do	do	do
Jamestown	1,150	868	163	6*	30	0	16	0	1845	do	do	do	do	do	do	do	do
Portsmouth	1,125	846	153	0*	38	3	16	6	1843	Portsmouth, N. H.	do	do	do	do	do	do	do
Saratoga	1,025	757	147	6*	36	1	16	0	1842	do	do	do	do	do	do	do	do
St. Marys	1,025	766	150	0*	37	6	15	6	1844	Washington, D. C.	do	do	do	do	do	do	do
<i>Receiving ships.</i>																	
Franklin	5,170	3,173	265	9*	54	3	24	3	1855-'65	Portsmouth, N. H.	do	do	Screw	None	do	do	do
Wabash	4,650	3,000	282	7*	51	4	23	0	1860	Philadelphia, Pa.	do	do	do	do	do	do	do
Vermont	4,150	2,600	196	3*	53	0	25	6	1818	Boston, Mass.	do	do	None	do	do	do	do
Independence	3,270	1,891	189	0*	51	6	21	6	1837	do	do	do	do	do	do	do	do
Richmond	2,700	1,525	225	0*	42	6	17	4 <sup>1</sup> / <sub>2</sub>	1858	Norfolk, Va.	do	do	Screw	Ship	652	9.50	255.00
<i>Unserviceable.</i>																	
Minnesota	4,700	3,000	264	8 <sup>1</sup> / <sub>2</sub> *	51	4	23	0	1855	Washington, D. C.	do	do	do	None	do	do	do
Pensacola	3,000	2,000	230	5*	44	6	18	7	1858-'62	Pensacola, Fla.	do	do	do	Ship	660	9.00	285.00
Omaha	2,400	250	6*	38	0	16	6	0	1867-'69	Philadelphia, Pa.	do	do	do	Bark	953	11.30	do
Constitution	2,200	175	0*	45	0	20	0	0	1797	Boston, Mass.	do	do	None	None	do	do	do
Swatara	1,900	216	0*	37	0	16	6	0	1872	New York, N. Y.	do	do	Screw	Bark	680	10.10	do
Nipalac	1,375	185	0*	35	0	14	3	0	1873-'79	Washington, D. C.	do	do	do	do	839	10.76	132.00
St. Louis	830	434	126	6*	32	8	15	6	1828	do	do	do	None	None	do	do	do
Dale	675	320	117	7*	33	10	14	9	1839	Philadelphia, Pa.	do	do	do	do	do	do	do
<i>Under construction.</i>																	
Iowa	11,200	3,800	280	0	72	2 <sup>1</sup> / <sub>2</sub>	24	0	1893	Philadelphia, Pa.	William Cramp & Sons	Steel	2 screws	Mil.m.	11,000	18.00	1,780.00
Indiana	10,288	3,480	0	69	3	24	0	0	1891	do	do	do	do	do	9,000	15.00	1,640.00
Massachusetts	10,288	3,480	0	69	3	24	0	0	1891	do	do	do	do	do	9,000	15.00	1,640.00
Oregon	10,288	3,480	0	69	3	24	0	0	1891	San Francisco, Cal.	Union Iron Works	do	do	do	9,000	15.00	1,640.00
Brooklyn	9,271	4,000	6	64	8 <sup>1</sup> / <sub>2</sub>	24	0	0	1893	Philadelphia, Pa.	William Cramp & Sons	do	do	do	15,000	20.00	1,733.00
Puritan	6,060	1,870	289	6	60	1 <sup>1</sup> / <sub>2</sub>	18	0	1874	Chester, Pa.	John Boach	Iron	do	do	3,700	12.40	410.00
Monadnock	3,990	1,276	259	6	55	10	14	6	1874	Vallejo, Cal.	P. Burgess	do	do	do	3,600	14.50	250.00
Terrace	3,990	1,276	259	6	55	10	14	6	1874	Philadelphia, Pa.	William Cramp & Sons	do	do	do	1,600	12.00	150.00
Katahdin	2,156	250	9	43	5	15	0	0	1891	Bath, Me.	Bath Iron Works	Steel	do	None	4,800	17.90	282.70
Nashville	1,371	220	0	38	3	11	0	0	1894	Newport News, Va.	Newport News Ship Building Co.	do	do	Sch	1,750	14.00	399.91
Wilmington	1,392	250	9	40	1 <sup>1</sup> / <sub>2</sub>	9	0	0	1894	do	do	do	do	Mil.m.	1,400	18.00	279.73
Helena	1,392	250	9	40	1 <sup>1</sup> / <sub>2</sub>	9	0	0	1894	do	do	do	do	do	1,000	13.60	279.73

\* Length between perpendiculars.

† Keel laid.

## LIST OF VESSELS OF THE UNITED STATES NAVY—Continued.

Name of vessel.	Displacement (normal coal supply).	Tonnage.	Dimensions.			Built.				Propulsion.	Rig.	Indicated horse power.	Speed.	Coal capacity (in bunkers).
			Length on load water line.	Extreme breadth.	Mean draft.	When.	Where.	By whom.	Material.					
<i>Under construction.</i> Continued.	<i>Tons.</i>		<i>Ft. In.</i>	<i>Ft. In.</i>	<i>Ft. In.</i>								<i>Knots.</i>	<i>Tons.</i>
Eliasson	120		149 7	15 6	4 9	1892*	Dubuque, Iowa	Iowa Iron Works	Steel	Screws	None	1,800	24.00	35.40
Torpedo boat No. 3	142		169 01	16 01	5 0		Baltimore, Md.	Columbian Iron Works	do	do	do	2,000	24.50	42.00
Torpedo boat No. 4	142		160 01	16 03	5 0		do	do	do	do	do	2,000	24.50	42.00
Torpedo boat No. 5	142		160 01	16 03	5 0		do	do	do	do	do	2,000	24.50	42.00
Unadilla	345		110 01	25 0	9 6 1/2	1894	Mare Island, Cal.	United States	do	Screw	Sch	500	12.00	65.00
Tugboat No. 5	225		92 6 1/2	21 0	8 6	1895	Norfolk, Va.	do	do	do	None	400	12.00	32.00
Submarine torpedo boat.							Baltimore, Md.	Columbian Iron Works	(S)					
Gunboat No. 10	1,000		168 01	36 0	12 0	(II)			Comp.	Screw	Bkn	850	12.00	238.00
Gunboat No. 11			168 01	36 0	12 0	(II)			do	do	do	850	12.00	238.00
Gunboat No. 12			168 01	36 0	12 0	(II)			do	do	do	850	12.00	238.00
Gunboat No. 13			168 01	36 0	12 0	(II)			do	do	do	850	12.00	238.00
Gunboat No. 14			174 01	34 0	12 0	(II)			Steel	2 screws	Sch	850	12.00	250.00
Gunboat No. 15			174 01	34 0	12 0	(II)			do	do	do	850	12.00	250.00
Battle ship No. 5	11,525		368 01	72 5	23 0	(II)			do	do	Mil m			1,620.00
Battle ship No. 6	11,525		368 01	72 5	23 0	(II)			do	do	do			1,620.00
Torpedo boat No. 6	185.26		170 01	17 0	5 8	(II)			do	do	None	3,200	26.00	60.00
Torpedo boat No. 7	185.26		170 01	17 0	5 8	(II)			do	do	do	3,200	26.00	60.00
Torpedo boat No. 8	185.26		170 01	17 0	5 8	(II)			do	do	do	3,200	26.00	60.00

\* Keel laid.

† Length between perpendiculars.

‡ Contractors, John P. Holland Torpedo Boat Co., New York, N. Y.

§ Details of design not yet settled.

|| Contract not yet awarded.

## VESSELS UNDER CONSTRUCTION.

Name of vessel.	Type.	Hull.	Propulsion.	Rig.	Guns, main battery.	Displacement (tons).
Nashville	Gunboat	Steel	Twin screw	Schooner	8	1,371.00
Wilmington	do	do	do	None	8	1,392.00
Helena	do	do	do	do	8	1,392.00
Torpedo boat No. 3	Torpedo boat	do	do	do		142.00
Torpedo boat No. 4	do	do	do	do		142.00
Torpedo boat No. 5	do	do	do	do		142.00
Submarine torpedo boat	do	do	do	do		
Torpedo boat No. 6	do	do	do	do		185.26
Torpedo boat No. 7	do	do	do	do		185.26
Torpedo boat No. 8	do	do	do	do		185.26
Unadilla	Tug	do	Single screw	Schooner		345.00
Tugboat No. 5	do	do	do	None		225.00
Gunboat No. 10	Gunboat	Composite	do	Barkentine	6	1,000.00
Gunboat No. 11	do	do	do	do	6	1,000.00
Gunboat No. 12	do	do	do	do	6	1,000.00
Gunboat No. 13	do	do	do	do	6	1,000.00
Gunboat No. 14	do	Steel	Twin screw	2-masted schooner	6	1,000.00
Gunboat No. 15	do	do	do	do	6	1,000.00
Battle ship No. 5	Battle ship	do	do	Military mast	22	11,525.00
Battle ship No. 6	do	do	do	do	22	11,525.00



---

LIST  
OF  
VESSELS OF THE QUARTERMASTER'S DEPARTMENT, UNITED STATES ARMY.  
1895.

---





## LIST OF VESSELS OF THE QUARTERMASTER'S DEPARTMENT, UNITED STATES ARMY.

Name.	Class.	Tonnage.	Dimensions.	When built.	Where built.	Material.	Estimated cost or value.	Where employed.
Resolute <sup>1</sup> .....	Steam tug ...	70.30	Length over all, 87.35 feet; breadth of beam, 18.6 feet; depth of hold, 8 feet.	*1875 .....	Philadelphia, Pa ...	Wood ..	\$17,947.46	Boston Harbor, Mass.
Monroe.....	Steam launch	62.35	Length over all, 83 feet; breadth over all, 16.7 feet; depth of hold, 6 feet.	† Nov. 30, 1875	New York, N. Y. ....	do ...	15,200.00	Fort Adams, R. I.
Atlantic.....	Steam tug ...	60.31	Length over all, 83 feet; breadth over all, 18 feet; draft, loaded, 8 feet 9 inches.	† 1873 .....	Boston, Mass. ....	do ...	13,865.56	Governors Island, New York Harbor.
Thayer.....	Steam launch	32.36	Length over all, 65 feet; breadth of beam, 10.9 feet; depth, 4.9 feet.	† Oct. 8, 1874	New York, N. Y. ....	do ...	7,200.00	Do.
Hamilton.....	do .....	37.68	Length over all, 72 feet; breadth of beam, 13.6 feet; depth of hold, 5.3 feet.	† Feb. 1, 1875	do .....	do ...	7,800.00	David's Island, New York Harbor.
Ordnance <sup>2</sup> .....	Propeller ...	97.00	Length over all, 100 feet; breadth of beam, 19.6 feet; depth, 7 feet 5 inches.	† Sept. 1, 1883	Wilmington, Del ...	do ...	27,760.60	New York Harbor, N. Y.
General McDowell .....	do .....	160.00	Length over all, 124 feet 9 inches; beam, molded, 23 feet; depth, 10 feet 6 inches.	† Nov. 17, 1886	San Francisco, Cal. .	Steel ...	50,150.00	San Francisco Harbor, Cal.
General Meigs.....	do .....	§292	Length over all, 132 feet; beam, 26 feet; depth, 10½.	May 11, 1892	Camden, N. J. ....	do ...	64,436.43	New York Harbor, N. Y.

<sup>1</sup> Formerly steamer John H. Starin, No. 75769.

<sup>2</sup> Formerly U. S. Q. M. steamer General Wool.

\* Purchased in Philadelphia, November 14, 1875.

† Built under contract.

‡ Purchased in Boston, October 15, 1878.

§ Displacement.



---

**LIST**  
OF  
VESSELS OF THE ENGINEER DEPARTMENT, UNITED STATES ARMY.

---

1895.



# STATEMENT OF VESSELS BUILT OR PURCHASED BY THE GOVERNMENT AND EMPLOYED IN THE ENGINEER DEPARTMENT ON JUNE 30, 1895.

Name.	Class.	Tonnage.	Dimensions.			When purchased or built.	Where purchased or built.	Material.	Estimated cost or value.	Where employed.
			Length.	Width.	Depth.					
			<i>Ft. In.</i>	<i>Ft. In.</i>	<i>Ft. In.</i>					
Tourist	Propeller	46	75	18	7	Purchased, 1867	New York, N. Y.	Wood	\$5,000.00	Boston Harbor, Mass.
Sargon <sup>1</sup>	Tug	55.31	74 5	18 4	7 6	Purchased, 1859	Fall River, Mass.	do	9,000.00	Southern coast of Massachusetts, and in Rhode Island and Connecticut.
U. S. Engineers	Naphtha launch	14	30	6 6	3 1	Purchased, 1893	Morris Heights, N. Y.	do	1,700.00	Do.
General Warren	Steam launch	38.19	72 2	17	5 4	Purchased, 1888	Peekskill, N. Y.	do	5,500.00	Do.
Surveyor <sup>2</sup>	Keel schooner	16	45	13	6	Purchased, 1872	East Boston, Mass.	do	700.00	Do.
Ada R. Vrooman	Lighter	146.27	104 5	29	7	Purchased, 1890	Brooklyn, N. Y.	do	3,500.00	Do.
Ocean Spray	do	59.39	67 1	20 8	6	do	Myatic, Conn.	do	1,000.00	Do.
Engineer	Propeller	75	91	18	7 6	Built, 1876	New York, N. Y.	do	10,000.00	New York Harbor.
General A. A. Humphreys	do	50	71 6	16	7	Built, 1879-'80	Tottenville, N. Y.	do	8,000.00	Do.
Anti <sup>3</sup>	do	50	72 9 <sup>1</sup>	16 9 <sup>1</sup>	7	Purchased, 1889	New York, N. Y.	do	7,000.00	Do.
Gedney <sup>4</sup>	Dredging steamer	751.54	156 6	36 6	15 6	Purchased, 1892	do	do	70,000.00	Do.
Brenda <sup>5</sup>	Schooner	39.19	61 4 <sup>1</sup>	18 6	9	Purchased, 1885	Boston, Mass.	do	5,000.00	Do.
Arcus	Tug	80	84 5	15 5	9	Built, 1889	New York, N. Y.	Iron	5,000.00	Do.
Nimrod <sup>6</sup>	do	102	100	21	9	Purchased, 1890	do	Wood	25,000.00	Do.
Mary <sup>7</sup>	Propeller	27.98	63	14 6	6 4	Purchased, 1889	do	do	5,000.00	Do.
Daniel S. Lamont	Tug	206	100	22	12 6	Built, 1895	Camden, N. J.	Steel	40,000.00	Do.
Active	Steam launch	12 to 13	42	8 0	4	Built, 1890	New York, N. Y.	Wood	2,500.00	Do.
Alert	do	12 to 13	42	8 0	4	do	do	do	2,500.00	Do.
Lockout	Naphtha launch	1	26	4 6	2 6	Purchased, 1890	do	do	100.00	Do.
David Bushnell	Screw steamer	85	81	20	9 9	Built and purchased, 1895	Brooklyn, N. Y.	Iron and wood.	28,000.00	Willetts Point, N. Y.
Star	Tug	15	52	11 9	5 7	Purchased, 1872	Philadelphia, Pa.	Wood	800.00	Do.
Raritan	Steam launch	10	45	8	3 6	Unknown	Brooklyn, N. Y.	do	1,000.00	Do.
Runaway	Propeller	31.90	77 9 <sup>1</sup>	12 7 <sup>1</sup>	4 8 <sup>1</sup>	Purchased, 1878	New York, N. Y.	do	3,225.00	Do.
Dyne	Steam launch	28.40	45 9	12 6	5 9	Purchased, 1892	Tottenville, N. Y.	do	6,050.00	Do.
Lay wandyne <sup>8</sup>	Steam and bull	* 97.97	55 6	11 5	5 5	Purchased, 1889	New York, N. Y.	do	2,000.00	Buffalo Harbor and Niagara River, N. Y.
Theodie	Steam launch	4	31 2	7 10	3	Built, 1868	Erie, Pa.	do	800.00	Erie Harbor, Pa.
Delaware	Steamer	55	67	16	7 6	Purchased, 1894	Wilmington, Del.	Steel	14,000.00	Philadelphia Harbor.
Transit	Naphtha launch	3.50	30	7	2 4	Purchased, 1895	New York, N. Y.	Wood	2,000.00	Do.
Cadet	do	4.50	30	7 6	3 4	do	Philadelphia, Pa.	do	1,000.00	Delaware River and Bay.
Mermaid	Steam yacht	33	70	12	6 0	Purchased, 1885	Thurlow, Pa.	Steel	1,000.00	Do.
Marion	Steam launch	3	31	6 6	2 8	Purchased, 1891	Peekskill, N. Y.	Wood	500.00	Do.
Robert Leslie	Tug	80	98	25	10	Purchased, 1857	do	Iron	8,000.00	Patuxent River, Md. (Va.)
Bo	Stern wheel	85	120	22	3 6	Built, 1891	Charleston, W. Va.	Wood	6,600.00	Great Kanawha River, W. Va.
Nat	Steam launch	3	42	8	3	Purchased, 1891	Baltimore, Md.	Iron	2,600.00	James River, Va.
C. B. Phillips	Tug	12.50	51 6	10 6	5 6	Built, 1893	do	Wood	3,500.00	Appomattox River, Va.
Lucerne	do	21	76	15	6 6	Built, 1836	do	do	9,600.00	Norfolk Harbor, Va.
Kate	Steam launch		33	7 8	3	Purchased, 1878	Philadelphia, Pa.	do	200.00	Potomac River and certain rivers on western shore of Chesapeake Bay.
Neva <sup>9</sup>	do	* 5.89	58	9 6	4	Purchased, 1890	New York, N. Y.	do	3,000.00	Do.
James F. Easton	Tug	31	35	14	7	Purchased, 1873; rebuilt, 1891	do	do	2,000.00	Cape Fear River, N. C., at and below Wilmington.
H. G. Wright	Steam launch	20	74 8	13 6	3 6	Built in 1822; re-modeled, 1884; rebuilt, 1895	Wilmington, N. C.	do	3,000.00	Cape Fear River, N. C., above Wilmington.
Elsie <sup>10</sup>	do	4.90	46 6	10 6	6	Purchased, 1888; rebuilt, 1891	Williamston, N. C.	do	250.00	Cape Fear River, N. C., at and below Wilmington.
General George Thom.	do	24	73	12.5	4 6	Built, 1893	Washington, N. C.	do	1,800.00	Neuse, Pamlico and Tar, Roanoke and Trent rivers, N. C.
Daisy	Naphtha launch	3.49	30	6 6	3	Purchased, 1880	New York, N. Y.	do	500.00	Near Beaufort, N. C.
Winyaw	do	3	30	6 5	4	Purchased, 1891	do	do	500.00	Winyaw Bay, S. C.

<sup>1</sup> Formerly No. 26545. William O. Brown.  
<sup>2</sup> Formerly Q. M. at a Ordnance.  
<sup>3</sup> Formerly No. 105897.

<sup>4</sup> Formerly No. 110753. Reliance.  
<sup>5</sup> Formerly No. 21.  
<sup>6</sup> Formerly No. 130463.

<sup>7</sup> Formerly No. 91782. (a) Helen.  
<sup>8</sup> Formerly No. 95893. (b) Move On.  
<sup>9</sup> Formerly No. 130451. (c) Lady Winne.

<sup>10</sup> Formerly Nell.  
<sup>\*</sup> Net.

## VESSELS BUILT OR PURCHASED BY THE GOVERNMENT AND EMPLOYED IN THE ENGINEER DEPARTMENT, JUNE 30, 1895—Continued.

Name.	Class.	Ton- nage.	Dimensions.			When purchased or built.	Where purchased or built.	Material.	Estimated cost or value.	Where employed.
			Length.	Width.	Depth.					
			Ft. In.	Ft. In.	Ft. In.					
Albemarle.....	Suction dredge.....	72	60	24	5	Built, 1893.....	Washington, N. C.....	Wood.....	\$2,500.00	Harbor at Beaufort, N. C., Black River, Contentnea Creek, Trent River, and Neuse River, N. C., at and below Wilmington, Charleston Harbor, S. C.
Cape Fear.....	do.....	203.84	131 3	29	12	Built, 1895.....	Philadelphia, Pa.....	do.....	56,000.00	Cape Fear River, N. C., at and below Wilmington, Charleston Harbor, S. C.
Charleston.....	Pump dredge.....	400	122 6	30	12	Built, 1891.....	Brooklyn, N. Y.....	do.....	47,300.00	Charleston Harbor, S. C.
Charleston No. 1.....	Naphtha launch.....	2	30	6 6	5	Built, 1880.....	New York, N. Y.....	do.....	1,151.00	Do.
Argonauta.....	Tug.....	35.57	80	18	3	Purchased, 1890.....	Philadelphia, Pa.....	Iron.....	10,935.00	Do.
Mary Douglas Smead.	Docked scow.....	21	40	13	4	Built, 1895.....	Washington, D. C.....	Wood.....	405.73	Great Falls, Md.
Great Peedee No. 1.....	Steam hoister.....	21	50	14	3	Built in 1880; re- built in 1884.....	Georgetown and Conway, S. C.....	do.....	25.00	Little Peedee River, S. C.
Congaree No. 1 <sup>2</sup> .....	do.....	61.84	70	17	6	Built, 1887.....	Conway, S. C.....	do.....	2,700.00	Congaree River, S. C.
Hercules <sup>3</sup> .....	do.....	102.48	60	18	6	Built, 1885; pur- chased and re- built, 1888.....	Wilmington, N. C., and Georgetown, S. C.....	do.....	3,281.00	Great Peedee River, S. C.
Wateree No. 1 <sup>4</sup> .....	do.....	62.36	80	18	5	Built, 1882; pur- chased and re- built, 1889.....	Charleston and Georgetown, S. C.....	do.....	2,918.00	Wateree River, S. C.
Waccamaw No. 1.....	Steam launch.....	11	57	8 6	4	Built, 1890.....	Wilmington, N. C.....	do.....	1,782.00	Georgetown, S. C.
Santee No. 1.....	Steam bucket dredge.....	242	90	30	7	Purchased, 1892; rebuilt, 1893.....	Georgetown and Conway, S. C.....	do.....	13,500.00	Santee River, S. C.
Sharp.....	Steamboat.....	7	48	8 6	4	Built, 1894.....	Georgetown, S. C.....	do.....	135.00	Do.
Dredge No. 2.....	Dredge and snag boat.....	20	45	18	4	Rebuilt, 1895.....	Lumberton, N. C.....	do.....	2,000.00	Do.
Angler <sup>5</sup> .....	Steam launch.....	30.40	78	14 8	4 6	Built, 1880; pur- chased, 1886.....	Tottenville, and New York, N. Y.....	do.....	1,500.00	Savannah district, Ga.
Dandy Jim.....	do.....	4	29	4	2 5	Built, 1888; pur- chased, 1888.....	Brooklyn and New York, N. Y.....	do.....	150.00	Do.
Toccoa.....	Stern-wheel snag boat.....	240	125	30	5	Built, 1889.....	Abbeville, Ga.....	do.....	5,000.00	Savannah, Alabama, Oco- nuch and Oconulgee rivers Ga.
Ocmulgee.....	do.....	150	160	24	5	Built, 1887.....	Lumber City, Ga.....	do.....	1,500.00	do.
Satilla.....	do.....	195	111	25	5	Built, 1892.....	Abbeville, Ga.....	do.....	10,060.00	do.
Suwanee.....	Stern-wheel steamer.....	65.18	80	24	5	Built, 1889.....	Branford, Fla.....	do.....	8,000.00	Western Florida.
Myakka.....	Naphtha launch.....	2.84	25	6 5	2 5	Purchased, 1890.....	New York, N. Y.....	do.....	405.00	Do.
Ocklawaha.....	do.....	2.84	25	6 5	2 5	do.....	do.....	do.....	585.00	Eastern Florida.
Barasota.....	do.....	11.25	35	9	5	Purchased, 1893.....	do.....	do.....	3,545.00	Koy West Harbor, Fla.
Wm. J. Twining.....	Stern-wheel snag boat.....	210	155	30	4	Built, 1881.....	Mobile, Ala.....	do.....	20,000.00	Alabama River, Ala.
Chattahoochee.....	do.....	125	125	25	4	Built, 1893.....	Jeffersonville, Ind.....	do.....	2,000.00	Chattahoochee and Flint rivers, Ga.
Coosada <sup>6</sup> .....	Stern-wheel tow boat.....	93	136	24	3	Purchased, 1892.....	New Orleans, La.....	do.....	7,200.00	Alabama River, Ala.
Choctawhatchee.....	Stern-wheel snag boat.....	60	65	24	3 11	Built, 1889; al- tered, 1892.....	Coney, Ga.....	do.....	5,460.00	Choctawhatchee River, Florida and Alabama.
Leota.....	Stern-wheel tow boat.....	58.10	120	20	4 10	Purchased, 1892.....	Gadsden, Ala.....	do.....	8,000.00	Coosa River, Ga. and Ala.
Escambia.....	Stern-wheel snag boat.....	60	90	24	3 6	Built, 1885; al- tered, 1893.....	Montgomery, Ala.....	do.....	6,000.00	Escambia and Conecuh riv- ers, Fla. and Ala.
Arrow.....	Naphtha launch.....	30	6 6	2 8	2 8	Purchased, 1892.....	New York, N. Y.....	do.....	1,800.00	Pensacola Harbor, Fla.
Flint.....	Stern-wheel snag boat.....	102	95	24 8	4	Built, 1893-94.....	Chattahoochee River.....	do.....	5,000.00	Flint River, Ga.
Maud D <sup>7</sup> .....	Propeller.....	65.43	94	17.05	5 4	Purchased, 1881; rebuilt, 1890.....	Mobile, Ala.....	do.....	13,000.00	Mobile Harbor, Ala.
Maggie <sup>8</sup> .....	do.....	9.70	50	12	4 7	Purchased, 1894.....	do.....	do.....	3,000.00	Do.
Sipay <sup>9</sup> .....	Stern wheel.....	60.06	114.5	21.5	3.8	Purchased, 1891.....	do.....	do.....	4,800.00	Tombigbee River, Ala.
Pascagoula.....	Derrick boat with steam capstan.....	50	82	25	4	Built, 1891.....	do.....	do.....	4,700.00	Pascagoula River, Miss.
Pearl.....	do.....	50	82	25	4	do.....	do.....	do.....	3,500.00	Pearl River, Miss.
Tombigbee.....	Stern wheel.....	134.24	135 5	28 8	4 1	do.....	do.....	do.....	15,000.00	Tombigbee River, Ala.
Black Warrior.....	Stern-wheel dredge and snag boat.....	200	152	32	4	do.....	do.....	do.....	28,000.00	Warrior and Tombigbee rivers, Ala. and Miss.
Noxubee.....	Derrick and pile- driver boat with steam capstan.....	50	80	26	4	do.....	do.....	do.....	3,000.00	Do.
Nelle.....	Naphtha launch.....	3.50	30	7	3 6	Purchased, 1892.....	do.....	do.....	1,350.00	Do.
Demopolis.....	Derrick boat with steam capstan.....	50	82	25	4	Built, 1891.....	do.....	do.....	4,000.00	Warrior River, Ala.
Vienna.....	Hand-power snag boat with steam capstan.....	35	80	21	2 6	Built, 1890.....	Saranton, Miss.....	do.....	1,685.00	Do.

<sup>1</sup> Formerly No. 105903.<sup>2</sup> Formerly No. 91358, M. W. Garey.<sup>3</sup> Formerly No. 95672.<sup>4</sup> Formerly No. 115806, Samson.<sup>5</sup> Formerly No. 135447, Emille.<sup>6</sup> Formerly No. 139217, New Haven.<sup>7</sup> Formerly No. 120095, Florence Witherbee.<sup>8</sup> Formerly No. 92510.<sup>9</sup> Formerly No. 92232, Mary M.

## VESSELS BUILT OR PURCHASED BY THE GOVERNMENT AND EMPLOYED IN THE ENGINEER DEPARTMENT, JUNE 30, 1895—Continued.

Name.	Class.	Ton- nage.	Dimensions.			When purchased or built.	Where purchased or built.	Material.	Estimated cost or value.	Where employed.
			Length.	Width.	Depth.					
			Ft. In.	Ft. In.	Ft. In.					
Bogue Chitto	Snag boat	45	82	22	3	Built, 1893	Pearl River, Miss.	Wood	\$5,000.00	Bogue Chitto, La.
Suse	Naphtha launch	3	30	6	2 7	Purchased, 1892	Mobile, Ala.	do	1,300.00	Pearl River, Miss.
Mamie	do	3.25	25	6	2 7	do	do	do	1,000.00	Warrior and Tombigbee rivers, Ala. and Miss.
Anna	Steam propeller	82	82	20	7.4	Built, 1894	Newburg, N. Y.	Steel	28,000.00	Galveston, Tex.
Molynaux	Tug	17	60	12	7	Purchased, 1875	Norfolk, Va.	Wood	4,000.00	Do.
Dorothy	Steam launch	10	27	9	3.8	Purchased, 1893	Chicago, Ill.	do	2,250.00	Do.
No. 1	do	1	20	5.6	2.6	Purchased, 1890	Wilmington, Del.	do	750.00	Do.
C. B. Neese	Snag boat	364	172	37	4.8	Built, 1879	Carondelet, Mo.	Iron	12,000.00	Arkansas River, Ark.
Beauregard	do	183	140	8.6	3	Built, 1893	Little Rock, Ark.	Wood	17,500.00	Do.
Missouri	Hand snag boat	58	84	22	3	Built, 1891	St. Francis, Ark.	Iron	2,500.00	St. Francis River, Arkansas River, Ark. and Kans.
Wichita	Snag boat	144	134	29	3	Built, 1881	Little Rock, Ark.	Wood	8,000.00	Do.
Henry Sheldon	do	111	134	20	3	Built, 1884	do	do	10,000.00	White River, Ark.
Cleveland	Towboat	85	75	16	3 6	Purchased, 1889; rebuilt, 1894.	Fort Smith, Ark.	Steel	4,200.00	Arkansas River, Ark.
A. B. Johnson	Hand snag boat	58	84	22	3	Built, 1885	Little Rock, Ark.	Wood	1,000.00	St. Francis River, Ark.
Lucile	Quarter boat	51	94	21	3	Built, 1884	do	do	400.00	Arkansas River, Ark.
Albany	do	32	76	20	3	Built, 1885	Forsyth, Mo.	do	650.00	White River, Ark.
Gretnach	do	55	94	21	3	Built, 1890	Little Rock, Ark.	do	1,000.00	Little Rock, Ark.
Yorktown	do	55	94	21	3	do	do	do	900.00	Arkansas River, Ark.
Urie	Dredge boat	80	60	20	3	Built, 1889	Judsonia, Ark.	do	1,000.00	Do.
Charleston	Quarter boat	55	94	21	3	Built, 1892	Little Rock, Ark.	do	2,000.00	Do.
Montevie	do	55	94	21	3	Built, 1893	do	do	2,200.00	Do.
Riverside	Hand snag boat	58	84	22	3	Built, 1889	Riverside, Ark.	do	1,600.00	Current River, Ark.
O. G. Wagner	Stern-wheel snag boat.	248.30	130 5	36	4 10	Purchased, 1875	South St. Louis, Mo.	Iron and steel.	20,000.00	Arkansas, Louisiana, Texas, Mississippi, and Tennessee.
Thos. B. Florenco	do	60	96	20	4	do	do	do	7,000.00	Do.
John R. Meigs	do	230	172	38	5	Built, 1879	do	do	20,000.00	Do.
C. W. Howell	do	275	146	36	5 4	Built, 1881	do	Iron	20,000.00	Do.
Columbia	do	175	116	24	3	Purchased, 1888	Shreveport, La.	Wood	6,000.00	Do.
Harwood	Dredge	60	75 4	26	6 2	Built, 1887	do	do	8,000.00	Tennessee River, between Chattanooga, Tenn., and Decatur, Ala.
McPherson <sup>1</sup>	Towboat	170.30	125	20	2 5	Built, 1898, pur- chased 1891.	Nashville, Tenn.	do	4,500.00	Do.
Buynon	Dredge	200	81	38	6	Built, 1891	Shreveport, La.	do	22,500.00	Muscle Shoals Canal, be- tween Chattanooga and Bee Tree Shoals
Colbert	Towboat	108	125	25	3 6	do	Jeffersonville, Ind.	do	9,000.00	Tennessee River, below Chattanooga
Weitzel	do	170	120	22	3 6	Built, 1887; re- built, 1890-'93.	Chattanooga, Tenn.	do	6,800.00	Cumberland River.
Stephen H. Long	do	32.20	58	18	2 0	Built, 1893	do	do	3,000.00	Tennessee River.
John Phoenix	Tender	17.00	65	13	2 6	do	do	do	1,700.00	Cumberland River.
Wm. Preston Dixon	Stern-wheel snag boat.	150	139 8	32	5	Built, 1889-'90	Jeffersonville, Ind.	do	18,000.00	Green and Barren rivers, Ky.
Genl O. M. Poe	Stern-wheel tow- boat.	156	145 6	34	4 6	Built, 1893	Cincinnati, Ohio	Wood	16,000.00	Kentucky River, Ky.
E. A. Woodruff	Snag boat	640.29	230	48	6	Built, 1875-'76.	Newport, Ky., and Pittsburg, Pa.	Iron	85,000.00	Ohio River.
Thomas Spear	Tug	165.42	86	16 10	10	Built, 1882; re- built, 1893.	Green Bay, Wis.	Wood	8,000.00	Toledo Harbor, Ohio.
Mamooe	Dipper dredge		100	36	10	Purchased, 1893.	Cleveland, Ohio	do	27,000.00	Toledo, Ohio.
Mascot	do	7	61	8 1	3 4	Built, 1893	Charleston, W. Va.	Steel	3,000.00	Great Kanawha River, W. Va.
Edna	Launch	5	52	8	2 2	Purchased, 1892	Cincinnati, Ohio	Wood	1,300.00	Ohio River.
Albatross	do	1.75	30	5 10	2 6	do	do	do	740.00	Monongahela River.
Neh	do		25	5 6	2 3	Built, 1893	Gloucester, N. J.	do	900.00	Ohio River.
Malta	Dredge boat		63 6	30	5 6	Built, 1887-'88.	Bucyrus, Ohio	do	10,000.00	Muskingum River, Ohio.
Vega	Steamboat	30	75	12	3 6	Built, 1881-'82; transferred to the United States, 1887.	Akron and McCon- nellsville, Ohio.	do	1,000.00	Do.
Ohio	Dredge boat	130.29	92	32 6	6 2	Built, 1878	St. Louis, Mo.	Iron	21,000.00	Ohio River.
Oswego	do	130.29	92	32 6	6 2	Built, 1883	do	do	19,000.00	Do.
Major Mackenzie	Towboat	80	115	22	3 7	Built, 1887	Jeffersonville, Ind.	Wood	7,000.00	Louisville and Portland Canal.
Oases	do	17	96 6	19 6	2 3	Purchased, 1891.	Hazleton, Ind.	do	6,300.00	Wabash and White rivers.
Hobe	do	112.50	75	15 4	4	Purchased, 1879	St. Louis, Mo.	Iron	500.00	Kampsville Lock, Illinois River.
Enterprise	do	120.87	80 7	20	3	Built, 1882	Beardstown, Ill.	Wood	500.00	Do.
Mallard	Steam launch	8.50	30	7	4	Built, 1887	Chicago, Ill.	do	1,000.00	Chicago Harbor.
W. M. Childs	Motor launch	3	25	5 6	2	Purchased, 1886.	Stalway, N. Y.	do	1,300.00	Kampeville, Ill.

<sup>1</sup> Formerly No. 129078, Col. Hooker.<sup>2</sup> Formerly No. 157217, Dover.<sup>\*</sup> Approximate.<sup>†</sup> Net.



## VESSELS BUILT OR PURCHASED BY THE GOVERNMENT AND EMPLOYED IN THE ENGINEER DEPARTMENT, JUNE 30, 1895—Continued.

Name.	Class.	Tonnage.	Dimensions.			When purchased or built.	Where purchased or built.	Material.	Estimated cost or value.	Where employed.
			Length.	Width.	Depth.					
			<i>Ft. In.</i>	<i>Ft. In.</i>	<i>Ft. In.</i>					
General Reese	Steam launch		48	12	5	Built, 1876; rebuilt, 1882.	New Orleans, La.	Wood	\$1,500.00	South Pass, Mississippi River.
Transit	Naphtha launch		30	6 6	2 5	Purchased, 1892	New York, N. Y.	do	1,000.00	Sabine Pass, Tex.
Stadia	do		30	6 6	2	Purchased, 1894	do	do	1,800.00	Calcasieu Lake, La.
General Barnard	Snag boat	500	215	37	5	Built, 1879	Jeffersonville, Ind.	do	12,000.00	Mississippi River, between Minneapolis and mouth of Missouri River.
J. G. Parke	Snag and tow boat	180	140	28	4	Built, 1882	do	do	5,000.00	Do.
Alert	Towboat	100	115	10 6	3 10	Purchased, 1881	Stillwater, Minn.	do	3,500.00	Do.
Fury	do	100	100	10 6	3 10	Built, 1881	Dubuque, Iowa	do	3,500.00	Do.
Vixen	do	100	100	10 6	3 10	do	do	do	5,000.00	Do.
Coal Bluff <sup>1</sup>	do	75	124	22	4 6	Purchased, 1880.	Ohio River	do	4,800.00	Do.
Stella	do	15	60	12	3	Built, 1882	Keokuk, Iowa	do	2,500.00	Do.
Louise	do	15	65	12	3	do	do	do	3,000.00	Do.
Lucia	do	15	65	12	3	do	do	do	1,000.00	Do.
Ada	do	15	65	12	3	do	do	do	2,000.00	Do.
Iris	do	10	60	12	3	do	do	do	1,500.00	Do.
Emily	do	15	65	12	3	do	do	do	1,500.00	Do.
Elsie	do	15	65	12	3	Built, 1889	Jeffersonville, Ind.	Steel	2,000.00	Do.
Bessie	do	5	45	8	2 5	Built, 1878	St. Louis, Mo.	Wood	Nothing.	Do.
Edith	Launch	3.50	21	5 6	3	Purchased, 1892	Quincy, Ill.	do	400.00	Do.
Florence	do	3.50	19 4	5	3	do	La Crosse, Wis.	do	100.00	Do.
Dart	do	3.50	21 3	5	3	Purchased, 1893	Toledo, Ohio	do	320.00	Do.
Mac	Towboat	35.06	73	16	3	do	Rock Island, Ill.	do	2,500.00	Do.
Myra	Launch	3.50	21 3	5 6	3	do	Chicago, Ill.	do	700.00	Do.
H. G. Wright	Snag boat		190	62	8	Built, 1880	St. Louis, Mo.	Iron	125,000.00	Mississippi River, between mouth of Missouri River and New Orleans.
J. N. Macomb	do		170 9	62	7	Built, 1874	Covington, Ky.	do	115,000.00	Do.
Gen. Gillmore	Towboat	125	140	28	4	Purchased, 1883	Jeffersonville, Ind.	Wood	15,541.30	Mississippi River, between mouths of Missouri and Ohio rivers.
Gen. T. L. Casey	do	127	145	28	4	Built, 1894	do	do	24,589.60	Do.
No. 1	Stern-wheel steam launch.		49 11	10 6	2 2	Built, 1891	St. Louis, Mo.	do	2,070.00	Do.
No. 2	do		49 11	10 6	2 2	do	do	do	2,070.00	Do.
No. 3	Stern-wheel steam tender.	70	95 6	20 4	3 3	Built, 1893	Jeffersonville, Ind.	do	4,525.00	Do.
No. 4	do	70	95 6	20 4	3 3	do	do	do	4,525.00	Do.
No. 5	do	37	81	18	3 3	Built, 1894	do	do	4,525.00	Do.
No. 6	do	16	55	13	3 2	do	do	do	4,250.00	Do.
No. 7	do	16	55	13	3 2	do	do	do	4,250.00	Do.
Myra	Tug	12	55	12	6	Purchased, 1880	Detroit, Mich.	do	1,000.00	Sault Ste. Marie, Mich.
Antelope <sup>2</sup>	do	8.80	42 2	9 6	3 8	Purchased, 1893	Sault Ste. Marie, Mich.	do	800.00	Do.
Col. Graham	do	47.50	75 4	16 3	8	Purchased, 1870, rebuilt, 1891.	Milwaukee Wis.; St. Joseph, Mich.	do	8,500.00	East shore Lake Michigan.
Gen. Gillmore	do	47.27	71	17 2	7	Built and purchased, 1889.	Chicago, Ill.	Iron and wood.	5,500.00	Do.
Gen. Hancock	Survey steamer.	123.06	96 6	17	7 6	Built, 1890	Saugatuck, Mich.	Wood	8,300.00	East shore Lake Michigan; West shore Lake Huron.
Gen. Williams <sup>3</sup>	Tug	104.64	98	19 4	9 8	Purchased, 1891	Manatee, Mich.	do	12,000.00	East shore Lake Michigan.
Sand Beach	Steam launch	14.41	56 4	10	5 6	Built, 1886; rebuilt, 1890.	Buffalo, N. Y.; Detroit, Mich.	Iron	5,500.00	Sand Beach, Mich.
Farquhar	Dredge					Built, 1869; rebuilt, 1895.	Grand Haven, Mich.; Muskogon, Mich.		10,000.00	East shore Lake Michigan
Saginaw	do					Purchased 1891	Saginaw, Mich.		12,000.00	Do.
Fox <sup>4</sup>	Tug	68	100	18	3 9	Built, 1850; rebuilt, 1892.	Portage and Oshkosh, Wis.	Wood	6,000.00	Fox River, Wis.
Boscobel	do	52	74 6	17	3 9	Built, 1880	Portage, Wis.	do	2,000.00	Do.
Gen. G. K. Warren	do	24	69	13 6	4 4	Built, 1891	Oshkosh, Wis.	do	6,000.00	Do.
Lorena	do	17	62 3	17 6	8	Purchased, 1886; rebuilt, 1893.	Chicago, Ill.; Sheboygan, Wis.	do	4,000.00	Port Washington, Wis.
Ogama	Steamboat	80	112 6	22 3		Built, 1887	Grand Forks, N. Dak.	do	7,000.00	Red River of the North.
Spark	Launch	5	26	5		Purchased, 1884.	Hastings, Minn.	do	100.00	Reer, via headwaters Mississippi River.
Tangent	Steam launch		80	7	3	Purchased, 1889	Chicago, Ill.	do	1,200.00	Daluth, Minn., Superior, Wis., and head of Lake Superior.
Seizer	Stern wheel steamer.	150	136 6	34	4 8	Built, 1881	Stockton, Cal.	do	25,000.00	Sacramento, Feather, San Joaquin, and Mokelumne rivers, Cal.
Yosemite <sup>1</sup>	Steam launch	10	45	12	4	Purchased, 1893	San Francisco, Cal.	do	2,000.00	Lime Point and San Francisco, Cal.
Gen. H. G. Wright	Tug	44.42	65	15	7 6	Purchased, 1881	do	do	3,500.00	Yaquina Bay, Oreg.

<sup>1</sup> Formerly No. 125587.<sup>2</sup> Formerly No. 103734.<sup>3</sup> Formerly No. 126287, Charles Williams.<sup>4</sup> Formerly Dekorra.

## VESSELS BUILT OR PURCHASED BY THE GOVERNMENT AND EMPLOYED IN THE ENGINEER DEPARTMENT, JUNE 30, 1895—Continued.

Name.	Class	Ton- nage.	Dimensions.			When purchased or built.	Where purchased or built.	Material.	Estimated cost or value.	Where employed.
			Length.	Width.	Depth.					
Skagit.....	Snag boat .....	190	<i>Ft. In.</i> 110 8	<i>Ft. In.</i> 31	<i>Ft. In.</i> 4 6	Built, 1883 .....	Port Madison, Wash.	Wood ...	\$7,500.00	Rivers of Puget Sound.
Margaretta.....	Naphtha launch.....	21	5 6	2 8 <sup>1</sup> / <sub>2</sub>		Purchased, 1892.	Tacoma, Wash.....	do .....	750.00	Yaquina Bay, Oreg.
Cascades .....	Stern-wheel tow- boat.	160	28 6	6		Built, 1882 .....	Portland, Oreg.....	do .....	10,000.00	Columbia River.
George H. Mendell. Corvallis .....	Tug .....	90	90 6	18	7	Built, 1880 .....	do .....	do .....	12,000.00	Do.
	Snag boat .....	90	114	23 6	3 9	Built, 1877; re- built, 1891.	do .....	do .....	8,000.00	Upper Willamette River.
Robt. T. Lincoln...	Tug .....	33	76	15	9	Built, 1881 .....	do .....	do .....	2,500.00	Do.
Willamette .....	Snag boat .....	162	33	4 6		Built, 1888 .....	do .....	do .....	3,000.00	Out of commission.
William S. Ladd ...	Steam hydraulic dredge boat.	700	143 6	38 4	12	Built, 1893 .....	do .....	do .....	50,000.00	Lower Columbia.

<sup>1</sup> Formerly No. 157335, Dora.



---

LIST  
OF  
VESSELS OF THE MISSISSIPPI AND MISSOURI RIVER COMMISSION.  
1895.

---



STATEMENT OF VESSELS BUILT OR PURCHASED BY THE GOVERNMENT AND EMPLOYED BY THE  
MISSISSIPPI RIVER COMMISSION ON JUNE 30, 1895.

Name.	Class.	Tonnage	Dimensions.			When purchased or built.	Where purchased or built.	Material.	Estimated cost or value.	Where employed.
			Length.	Width.	Depth.					
Patriot <sup>1</sup>	Towboat	121.61	<i>Ft. In.</i> 111 8	<i>Ft. In.</i> 29 6	<i>Ft. In.</i> 4 2	Purchased, 1883	Pittsburg, Pa.	Wood	\$7,000.00	Mississippi River, general service.
Mississippi	do	360.14	174	32	6	Partly purchased and partly built in 1882.	St. Louis, Mo.	Iron	50,000.00	Do.
Search <sup>2</sup>	Steamer	149.80	120 6	22 2	4	Purchased, 1895	Evansville, Ind.	Wood	9,000.00	Do.
Mimetonka <sup>3</sup>	Towboat	381.63	176 5	29 9	3 4	Purchased, 1884	Jeffersonville, Ind.	do	20,000.00	Mississippi River, 1st and 3d districts.
Titan	do	210.25	142	27	6	Built, 1889	Madison, Ind.	do	11,500.00	Do.
H. M. Graham <sup>4</sup>	do	102.84	118	21	3 6	Purchased, 1884	Pittsburg, Pa.	do	4,000.00	Do.
Basca	do	45.27	78	15	5	Built, 1887	Carondelet, Mo.	Iron	7,000.00	Do.
H. E. Abbott	Steamboat	Nominal	81	12	4	Built, 1867	do	Wood	3,000.00	Do.
No. 6	Steam launch	do	45	7 4	3 8	Built, 1884	Dubuque, Iowa	Iron	50.00	Unserviceable.
No. 7	do	do	45	7 4	3 8	do	do	do	50.00	Do.
Emma Etheridge <sup>5</sup>	Towboat	188.15	128	26 1	5	Purchased, 1882	Jeffersonville, Ind.	Wood	7,200.00	Mississippi River, 3d dist.
Oseroga <sup>6</sup>	do	152	130	24	4 6	Built and purchased, 1893	do	do	6,300.00	Do.
Vidaha <sup>7</sup>	do	142.34	127	23	4 6	Built and purchased, 1892	do	do	5,400.00	Do.
Parker <sup>8</sup>	Tug	23.73	65	16 4	7 2	Built, 1885, purchased, 1890	St. Louis, Mo.	do	4,500.00	Do.
Vedette <sup>9</sup>	Towboat	125.44	118 2	23 8	3 7	Purchased, 1887	do	do	3,600.00	Do.
Meter	Steam survey boat	39	85	17	3 6	Built and purchased, 1884	Jeffersonville, Ind.	do	2,700.00	Do.
General Newton <sup>10</sup>	Stern wheel	264	182 7 1	39	5	Purchased, 1884	New Orleans, La.	do	2,000.00	Mississippi River, 4th dist.
Ruby	Steam launch	49	77	16 11	3 4	Built, 1883	St. Louis, Mo.	do	3,000.00	Do.
General Comstock <sup>11</sup>	Tug	57	70	16	7	Purchased, 1887	Patterson, Ky.	do	6,000.00	Do.
Tide <sup>12</sup>	do	39.15	71 6	14	5 6	Purchased, 1883	Memphis, Tenn.	do	6,000.00	Do.
Alaska <sup>13</sup>	Steam launch	21	60 6	8 5	3 5	do	New Orleans, La.	Iron	2,500.00	Do.
Launch No. 5	do	Nominal	45	8	4 0	Built, 1884	Dubuque, Iowa	do	1,500.00	Do.
Lotus	do	do	30 6	7 8	do	Built, 1890	Chicago, Ill.	Wood	300.00	Do.

<sup>1</sup> Formerly No. 159396.

<sup>2</sup> Formerly No. 96215, H. D. Munson.

<sup>3</sup> Formerly No. 91399.

<sup>4</sup> Formerly No. 95504.

<sup>5</sup> Formerly No. 135552.

<sup>6</sup> Formerly No. 15 085.

<sup>7</sup> Formerly No. 126037, Charlie De Pauw.

<sup>8</sup> Formerly No. 150448.

<sup>9</sup> Formerly No. 85821, Gondola.

<sup>10</sup> Formerly No. 103827, Annie Kelly.

<sup>11</sup> Formerly No. 76756, John Orrin, No. 2.

<sup>12</sup> Formerly No. 145390.

<sup>13</sup> Formerly No. 109064.

STATEMENT OF VESSELS BUILT OR PURCHASED BY THE GOVERNMENT AND EMPLOYED BY THE MISSOURI RIVER COMMISSION ON JUNE 30, 1895.

Name.	Class.	Tonnage.	Dimensions.			When purchased or built.	Where purchased or built.	Material.	Estimated cost or value.	Where employed.
			Length.	Width.	Depth.					
			<i>Ft. In.</i>	<i>Ft. In.</i>	<i>Ft. In.</i>					
C. R. Suter.....	Side-wheel snag boat.	510	187	50	7	Built, 1888.....	Pittsburg, Pa.....	Steel and iron.	\$105,000.00	Missouri River.
Thetis.....	Tug.....	15	55	10	4 8	Built, 1879.....	St. Louis, Mo.....	Iron.....	3,500.00	Do.
Doris.....	do.....	15	55	10	4 8	do.....	do.....	do.....	3,000.00	Do.
Sabrina.....	do.....	30	84	13	4 5 1/2	Built, 1880.....	do.....	do.....	2,000.00	Do.
Melusina.....	do.....	30	83	13	4 5 1/2	Built, 1881.....	do.....	do.....	2,000.00	Do.
Atlanta.....	Steam tug.....	45	91 4	18 4	4	Built, 1894.....	Gasconade, Mo.....	Wood.....	10,000.00	Do.
Archusa.....	do.....	45	91 4	18 4	4	do.....	do.....	do.....	10,000.00	Do.
Wm. Stone <sup>1</sup> .....	Towboat.....	174	136 2	26	1 8	Purchased, 1883.....	Pittsburg, Pa.....	do.....	2,000.00	Do.
Alert <sup>2</sup> .....	do.....	159	132 1/2	24	4 5	Purchased, 1886.....	Jeffersonville, Ind.....	do.....	3,000.00	Do.
Golden Gate <sup>3</sup> .....	do.....	142 1/2	131 4	30	4	Purchased, 1895.....	Memphis, Tenn.....	do.....	8,000.00	Do.
Josephine <sup>4</sup> .....	Stern-wheel steamboat.	330	182	31	4	Purchased, 1885.....	Bismarck, N. Dak.....	do.....	10,000.00	Upper Missouri River.
Josie.....	Stern-wheel steam launch.	Under 50	50	10	2	Built, 1891.....	Rowes Landing, Mont.....	do.....	1,000.00	Do.
James B. McPherson.	Stern-wheel snag boat.	349	170 10	36	5 6	Purchased, 1891.....	Dubuque, Iowa.....	Steel.....	45,500.00	Do.
Mandan.....	do.....	150	138	24	4 6	Purchased, 1891, altered, 1893.	St. Louis, Mo.; Yankton, S. Dak.....	do.....	20,500.00	Do.

<sup>1</sup> Formerly No. 80947.

<sup>2</sup> Formerly No. 106398.

<sup>3</sup> Formerly No. 85535.

<sup>4</sup> Formerly No. 75546.



---

LIST  
OF  
VESSELS OF THE UNITED STATES REVENUE-CUTTER SERVICE.  
—  
1895.

---



## LIST OF VESSELS OF THE UNITED STATES REVENUE-CUTTER SERVICE.

*Arranged in the alphabetical order of their signal letters, and showing, with respect to each vessel, name, description, rate, armament, tonnage, station, when and where built, and complement of officers and men.*

Signal letters	Name.	Description.	Rate.	Guns.	Tons.	When built, purchased, etc.	Where built, purchased, etc.	Station.	Complement.	
									Officers.	Men.
G. V. E. D.	Alert	Sloop	.....		15	1877	New York, N. Y.	Elizabeth City, N. C.	1	3
G. V. E. F.	Alexander Hamilton	Steamer, propeller	2d class		223	1871	Buffalo, N. Y.	Philadelphia, Pa.	7	43
G. V. B. H.	Alexander J. Dallas	do	do	3	179	1874	Portland, Me.	Portland, Me.	7	33
G. V. B. J.	Andrew Johnson	Steamer, side-wheeler	1st class	3	499	1865	Buffalo, N. Y.	Milwaukee, Wis.	7	33
G. V. B. K.	Commodore Perry	Steamer, propeller	2d class	2	282	1884	do	New York, N. Y.	7	33
G. V. E. S.	Discover	Steam launch	.....		11	1899	New York, N. Y.	Savannah, Ga.	1	4
G. V. B. M.	George S. Boutwell	Steamer, propeller	2d class	2	151	1873	Buffalo, N. Y.	do	7	31
G. V. E. N.	Hannibal Hamlin	do	3d class		65	1866	Boston, Mass.	Boston, Mass.	2	8
G. V. E. Q.	James Guthrie	do	do		69	1895	Baltimore, Md.	Baltimore, Md.	2	8
G. V. E. S.	Galveston	Steamer, screw	1st class	3	416	1891	do	Galveston, Tex.	7	34
G. V. E. T.	John F. Hartley	Steamer, propeller	3d class		23	1875	San Francisco, Cal.	San Francisco, Cal.	2	8
G. V. E. W.	Levi Woodbury	do	1st class	4	330	1864	Philadelphia, Pa.	Eastport, Me.	7	35
G. V. C. B.	Louis McLane	Steamer, side-wheeler	do	2	315	1865	Transferred from Navy	Key West, Fla.	7	31
G. V. C. D.	Manhattan	Steamer, propeller	2d class	1	117	1873	Chester, Pa.	Special duty, N. Y.	5	14
G. V. C. H.	Oliver Wolcott	do	do	2	199	1873	San Francisco, Cal.	San Diego, Cal.	7	31
G. V. C. I.	Peter G. Washington	do	3d class		77	1865	Transferred from Navy	Philadelphia, Pa.	2	8
G. V. C. L.	Richard Rush	do	1st class	3	300	1885	Port Blakely, Wash.	San Francisco, Cal.	8	33
G. V. C. M.	Samuel Dexter	do	2d class	2	188	1874	Boston, Mass.	Boston, Mass.	7	33
G. V. C. P.	Schuyler Colfax	Steamer, side-wheeler	1st class	3	369	1871	Camden, N. J.	Wilmington, N. C.	7	33
G. V. C. R.	Search	Steam launch	.....		12	1869	New York, N. Y.	Baltimore, Md.	1	4
G. V. C. R.	Thomas Corwin	Steamer, propeller	2d class	3	213	1876	Portland, Ore.	Cruise to Alaska	8	33
G. V. C. T.	U. S. Grant	do	do	4	263	1871	Wilmington, Del.	Port Townsend, Wash.	7	37
G. V. C. W.	Frank Sperry	Sloop	.....		9	1891	Bay Shore, N. Y.	Patchogue, N. Y.	1	2
G. V. D. B.	William E. Chandler	Steamer, propeller	3d class	1	95	1866	Transferred from Navy	New York, N. Y.	2	8
G. V. D. C.	William H. Crawford	Steamer, side-wheeler	2d class	2	265	1865	do	Baltimore, Md.	7	31
G. V. D. F.	William H. Seward	do	do	1	184	1864	Philadelphia, Pa.	Shieldsboro, Mass.	7	25
G. V. D. H.	Wm. P. Fessenden	do	1st class	4	330	1863	Buffalo, N. Y.	Detroit, Mich.	7	33
G. V. D. J.	Salmon P. Chase	Bark	.....		142	1878	Philadelphia, Pa.	Practice cruise	4	28
G. V. D. K.	Walter Forward	Steamer, propeller	2d class	2	267	1882	Wilmington, Del.	Mobile, Ala.	7	31
G. V. D. L.	Charles B. Pearce	Steam launch	.....		18	1883	Tottenville, N. Y.	Pensacola, Fla.	1	3
G. V. D. M.	Bear	Steamer, propeller	1st class	4	714	1885	Transferred from Navy	On cruise to Arctic	8	43
G. V. D. S.	Wm. E. Smith <sup>1</sup>	do	3d class		133	1887	New Orleans, La.	New Orleans, La.	2	9
G. V. D. N.	Lot. M. Morrill	do	2d class	1	288	1889	Wilmington, Del.	Charleston, S. C.	7	31
G. V. D. P.	Winona	do	1st class	1	321	1890	do	Newbern, N. C.	7	29
G. V. D. Q.	Hudson	do	3d class		174	1893	Camden, N. J.	New York, N. Y.	2	9
G. V. D. R.	Calumet	do	do		174	1894	Buffalo, N. Y.	Chicago, Ill.	2	9

<sup>1</sup> Formerly No. 85753.

## LIST OF VESSELS OF THE UNITED STATES REVENUE-CUTTER SERVICE.

*Geographically arranged in the order of their stations and cruising grounds, and giving signal letters, name, and description of each vessel.*

Signal letters	Name.	Description.	Station.	Cruising grounds.
G. V. J. W.	Levi Woodbury	Steamer, propeller	Portland, Me.	From St. Croix River to Cape Ann, Mass.
G. V. B. H.	Alexander J. Dallas	do	Boston, Mass.	From Portsmouth, N. H., to Vineyard Haven, Mass.
G. V. B. N.	Hannibal Haman	do	do	On harbor duty.
G. V. C. M.	Samuel Dexter	do	New Bedford, Mass.	From Edgartown and Nantucket shoals through Long Island Sound to White-stone, N. Y.
G. V. C. D.	Manhattan	do	New York, N. Y.	On harbor duty, enforcing anchorage laws.
G. V. D. B.	William E. Chandler	do	do	On harbor duty, New York.
G. V. D. Q.	Hudson	do	do	do.
G. V. D. P.	Frank Sperry	Sloop	Patchogue, N. Y.	Inable waters south coast Long Island; also special duty assisting Life-Saving Service.
G. V. B. F.	Alexander Hamilton	Steamer, propeller	Philadelphia, Pa.	From Great Egg Harbor to Bodie Island, including Delaware River and Bay.
G. V. C. J.	Peter G. Washington	do	do	On harbor duty, Philadelphia, Pa.
G. V. D. C.	William H. Crawford	Steamer, side-wheeler	Baltimore, Md.	Waters of Chesapeake Bay and Potomac River.
G. V. B. Q.	James Guthrie	Steamer, propeller	do	On harbor duty, Baltimore, Md.
G. V. D. J.	Snatch	Steam launch	do	Do.
G. V. D. J.	Salmon P. Chase	Bark	do (temporarily)	School ship for cadets; repainting.
G. V. B. D.	Alert	Sloop	Elizabeth City, N. C.	Inable waters North Carolina; also special duty assisting Life-Saving Service.
G. V. D. P.	Winona	Steamer, propeller	Newbern, N. C.	Waters of Pamlico and Albemarle sounds.
G. V. C. P.	Schuyler Colfax	Steamer, side-wheeler	Wilmington, N. C.	From Cape Lookout, N. C., to Georgetown, S. C.
G. V. D. N.	Lot M. Morrill	Steamer, propeller	Charleston, S. C.	From Southport, N. C., to Beaufort, S. C.
G. V. B. M.	George S. Boutwell	do	Savannah, Ga.	From Charleston, S. C., to Jacksonville, Fla.
G. V. C. B.	Discover	Steam launch	do	On harbor duty, Savannah, Ga.
G. V. C. B.	Louis McLane	Steamer, side-wheeler	Key West, Fla.	From Cape Florida to Cedar Keys, Fla.
G. V. D. L.	Charles B. Penrose	Launch	Pensacola, Fla.	On harbor duty, Pensacola, Fla.
G. V. D. K.	Walter Forward	Steamer, propeller	Mobile, Ala.	Cedar Keys, Fla., to Port Eads, La.
G. V. D. F.	William H. Seward	Steamer, side-wheeler	Shieldsboro, Miss.	From Mobile, Ala., to West End, Lake Ponchartrain, with occasional visits into the Mississippi to the Head of the Passes.
G. V. D. S.	Wm. E. Smith	Steamer, propeller	New Orleans, La.	On harbor duty, New Orleans, La.
G. V. B. S.	Galveston	do	Galveston, Tex.	From the Rio Grande to Sabine Pass, with occasional visits to Port Eads.
G. V. B. K.	Commodore Perry	do	San Diego, Cal.	On Bering Sea duty.
G. V. D. M.	Bear	do	do	Do.
G. V. C. L.	Richard Rush	do	San Francisco, Cal.	Do.
G. V. B. T.	John F. Hartley	do	do	On harbor duty.
G. V. C. R.	Thomas Corwin	do	Astoria, Oreg.	On Bering Sea duty.
G. V. C. T.	U. S. Grant	do	Port Townsend, Wash.	Whole of Puget Sound and coast of Washington; on Bering Sea duty.
G. V. C. H.	Oliver Wolcott	do	Sitka, Alaska.	Sitka collection district.
G. V. D. H.	William P. Fessenden	Steamer, side-wheeler	Detroit, Mich.	Lakes Huron, Erie, and Superior.
G. V. B. J.	Andrew Johnson	do	Milwaukee, Wis.	Lake Michigan.
G. V. D. R.	Calumet	Steamer, propeller	Chicago, Ill.	On harbor duty, enforcing anchorage laws.

---

LIST  
OF  
VESSELS OF THE UNITED STATES LIGHT-HOUSE ESTABLISHMENT.

---

1895.



# LIST OF VESSELS BELONGING TO THE UNITED STATES LIGHT-HOUSE ESTABLISHMENT.

*Showing their signal letters, class, tonnage, dimensions, horse power, and date and place where built.*

Name.	Signal letters.	Class.	Gross tonnage.	Net tonnage.	Dimensions.			Nominal horse power.	Indicated horse power.	When built.	Where built.
					Length.	Breadth.	Depth.				
Amaranth	G. V. N. R.	St. a.	743.72	488.27	150.7	28.0	20.0	672		1892	Cleveland, Ohio.
Arbutus	G. V. M. T.	St. a.	400.00		144.5	25.0	11.9			1879	Baltimore, Md.
Armetia	G. V. N. L.	St. a.	1,052.05	631.97	203.2	34.7	16.2	1,200		1890	Camden, N. J.
Azalea	G. V. N. O.	St. a.	422.80		154.0	25.0	12.3	400		1891	New York, N. Y.
Bramble	G. V. M. D.	St. a.	30.00		45.0	11.0	4.5	45		1879	Baltimore, Md.
Cactus	G. V. L. D.	St. p.	250.00		140.7	21.5	8.3	200		(1)	
Clover	G. V. L. D.	St. b.	268.13		115.0	26.0	9.0			1879	Boston, Mass.
Columbine	G. V. N. M.	St. a.	424.11	212.07	145.0	26.6	12.8	108	880	1892	Cleveland, Ohio.
Dalsha	G. V. L. H.	St. a.	333.00		129.5	25.0	10.5	80		1874	Philadelphia, Pa.
Daisy <sup>1</sup>	G. V. N. J.	St. a.	25.45	12.73	54.0	13.8	5.8	30		1892	New Bedford, Mass.
Gardenia <sup>2</sup>	G. V. N. J.	St. a.	153.57	82.72	117.0	20.2	9.4	120		1879	East Deerling, Me.
Geranium	G. V. L. M.	St. p.	356.00		155.5	23.0	10.0	47		1893	New York, N. Y.
Goldentrod	G. V. L. P.	St. p.	143.58		150.0	26.5	3.7			1888	Jeffersonville, Ind.
Haze	G. V. L. P.	St. a.	274.46		137.0	24.6	16.2	180		1891	Mystic, Conn.
Holly	G. V. L. N.	St. p.	346.00		146.3	23.7	9.5	166		1881	Baltimore, Md.
Jessamine	G. V. M. J.	St. p.	346.00		146.3	23.7	9.3	185		1881	Do.
John Rodgers	G. V. N. B.	St. p.	260.71		151.0	27.0	8.7	260		1884	Newburg, N. Y.
Joseph Henry	G. V. M. S.	St. p.	340.00		180.0	32.0	5.8	100		1880	Jeffersonville, Ind.
Laurel	G. V. L. R.	St. a.	320.60		134.0	25.0	10.0	108		1876	Baltimore, Md.
Lilac	G. V. N. P.	St. a.	431.13	212.07	145.0	26.6	15.2	108	800	1892	Cleveland, Ohio.
Lily	G. V. L. S.	St. p.	200.00		178.0	28.0	4.3			1875	Louisville, Ky.
Lotus	G. V. N. S.	St. a.			40.0	11.0	3.0			1882	Standardsville, Mich.
Madroño	G. V. N. F.	St. a.	411.60	205.85	163.8	27.5	14.7		685	1885	Camden, N. J.
Manzanita	G. V. M. B.	St. a.	450.00		152.0	26.0	11.5	250		1879	Baltimore, Md.
Maple	G. V. L. W.	St. a.	392.06	196.03	155.0	30.0	11.8	650		1892	Elizabeth, N. J.
Margold	G. V. L. W.	St. a.	453.53	251.84	150.0	27.0	12.3	550		1890	Wyandotte, Mich.
Mistletoe	G. V. L. W.	St. p.	232.00		154.0	25.4	9.0	190		1872	Chester, Pa.
Myrtle	G. V. L. T.	St. a.	348.37		130.0	25.0	11.3			1872	Philadelphia, Pa.
Nettle	G. V. M. K.	St. a.	19.00		58.0	13.2	4.0	25		1878	New York, N. Y.
Pansy	G. V. M. W.	St. a.	350.00		147.0	25.0	10.5			1878	Philadelphia, Pa.
Pharos	G. V. M. H.	St. b.	213.00		100.0	25.5	9.3				Port Jefferson, N. Y.
Rose <sup>3</sup>	G. V. N. D.	St. a.	80.41		92.0	17.7	6.5	34		1873	Boothbay, Me.
Thistle	G. V. M. K.	St. a.	31.60	15.83	60.0	15.3	7.0	40		1890	Baltimore, Md.
Verbena	G. V. M. P.	St. p.	294.10		135.0	25.4	9.0	300		1870	Philadelphia, Pa.
Violet	G. V. M. Q.	St. p.	298.00	155.07	143.0	24.0	8.8	400		1891	Staten Island, N. Y.
Warrington	G. V. M. R.	St. a.	300.00		152.0	25.5	11.5			1898	Detroit, Mich.
Wistaria	G. V. N. C.	St. p.	450.00		167.5	25.0	10.0			1882	Wilmington, Del.
Zizania	G. V. N. K.	St. a.	458.00		150.0	27.0	12.0		327	1888	Baltimore, Md.

<sup>1</sup> Formerly Genevieve, No. 86212. <sup>2</sup> Formerly George W. Deal, No. 85570. <sup>3</sup> Formerly Grace Darling, No. 85254. <sup>4</sup> Purchased from Navy Department in 1865.





---

LIST  
OF  
VESSELS OF THE UNITED STATES COAST AND GEODETIC SURVEY.

1895.



# LIST OF VESSELS OF THE UNITED STATES COAST AND GEODETIC SURVEY.

## STEAM VESSELS.

Signal letters.	Class.	Name.	Tonnage.	Length.		Beam.		Draft.	When built.	Where built.	Where employed.	
				<i>Ft.</i>	<i>In.</i>	<i>Ft.</i>	<i>In.</i>					
G. V. S. C.	Screw	Bache, A. D.	182	147	8	23	5	10	1871	Wilmington, Del.	Atlantic and Gulf.	
G. V. S. D.	do	Blake, G. S.	231.54	148	8	26	6	11	7	1874	Baltimore, Md.	Do.
G. V. W. B.	do	Cosmos	25	52	5	12		4		1857	Mare Island, Cal.	Alaska.
G. V. S. E.	do	Endeavor	86.37	111		18	5	7	5	1862	Spartok, Va.	Atlantic and Gulf.
G. V. S. E.	do	Gridley	171.35	140		23	8	6	9	1875	New York, N. Y.	Pacific.
G. V. S. M.	do	Hasler	339.49	154		24	7	12		1872	Camden, N. J.	Do.
G. V. S. P.	do	McArthur	139.47	115		29		12		1875	Mare Island, Cal.	Do.
G. V. T. Q.	do	Patterson, C. P.	453	175		27	3	14	2	1889	Brooklyn, N. Y.	Do.

## SAILING VESSELS.

G. V. S. W.	Schooner	Drift	87	76		19	6	10	8	1876	Baltimore, Md.	Light-House Board.
G. V. T. B.	do	Eastport	89	83		23		7	3	1875	do	Pacific.
G. V. T. P.	do	Engel	191.71	121		39	4	9		1875	Williamsburg, N. Y.	Atlantic and Gulf.
G. V. T. B.	do	Matchless	120	59	6	24	3	7		1879	Key West, Fla.	Do.
G. V. T. F.	do	Quick	58	69		21	6	4	6	1873	Baltimore, Md.	Do.
G. V. T. S.	do	Sky	17	51	6	14		1	6	1868	Tottenville, N. Y.	Do.
G. V. T. W.	do	Transit	24	69		15		1	8	1888	do	Do.

<sup>1</sup> Formerly No. 90768, Mohawk.



---

---

LIST  
OF  
VESSELS OF THE UNITED STATES FISH COMMISSION.  
1895.

---

---



## LIST OF VESSELS OF THE UNITED STATES FISH COMMISSION.

Signal let- ter, &c.	Rig.	Name.	Gross tonnage.	Net tonnage.	Length.	Breadth.	Depth.	When built.	Where built.
G. V. Q. B.	Steamer	Albatross	638.82	388.82	<i>Feet</i> 260.0	<i>Feet.</i> 27.6	<i>Feet.</i> 16.0	1882	Wilmington, Del.
G. V. Q. C.	do	Fish Hawk	441.40	205.71	146.8	27.0	10.0	1879	Do.
G. V. Q. F.	Schooner	Grampus	87.68	83.30	81.0	22.9	10.0	1886	Noank, Conn.





---

LIST  
OF  
VESSELS EMPLOYED IN THE MARINE-HOSPITAL SERVICE.

1895.



## LIST OF VESSELS EMPLOYED IN THE MARINE-HOSPITAL SERVICE, JUNE 30, 1895.

Name of vessel.	Rig.	Tonnage	Dimensions.			When built.	Where built.	Material	Estimated cost.	Service.	Quarantine station.
			Length.	Breadth.	Depth.						
Zamora <sup>1</sup> .....	Barge.	120.44	<i>Ft. 101As</i> 84	<i>Ft. 101As</i> 26 7	<i>Ft. 101As</i> 8 6	1880	Quaco, New Brunswick.	Wood.....	.....	Disinfecting barge....	Gulf, Ship Island, Miss.
William Welch.....	St. a.	68.00	172	16	6 5	1889	Wilmington, Del.....	Iron ....	\$27,000	Fumigating steamer..	Do.
Louis Pasteur.....	St. a.	.....	87	16 6	6 1	1889	.....do.....	.....do.....	\$2,500	.....do.....	Reedy Island, near Port, Penn., Del.
Robert Koch.....	St. a.	.....	87	16 6	6 1	1889	.....do.....	.....do.....	22,500	.....do.....	Delaware Breakwater near Lewes, Del.
John M. Woodworth	St. a.	68.13	80	17	7 6	.....	Camden, N. J.....	Wood....	30,000	Boarding steamer....	Laid up at Wilmington, Del.
Dagmar <sup>2</sup> .....	St. a.	68.08	101 3	16 5	9	1886	Newburg, N. Y.....	Steel....	27,000	.....do.....	Cape Charles, near Fishermans Island, Va.
Jamestown <sup>3</sup> .....	Sbp.	888.00	163 6	36	.....	1845	Gosport, Va.....	.....do.....	.....	Detention of passengers.	Do.
Charles Foster <sup>2</sup> .....	St. a.	85.89	81	19 7	9 5	1890	Brooklyn, N. Y.....	Wood....	25,000	Boarding steamer....	Key West, Dry Tortugas, Fla.
George M. Sternberg	St. a.	.....	86	16 9	5 9	1892	San Francisco, Cal...	Steel....	28,000	Fumigating steamer..	San Francisco, Cal.
Omaha <sup>3</sup> .....	St. a.	1,122.00	250 6	38	16 6	1869	Philadelphia, Pa.....	Wood....	.....	Detention of passengers.	Do.
Iroquois <sup>1</sup> .....	St. a.	695.00	198 1	33 1	18 3	1858	New York, N. Y.....	.....do.....	.....	.....do.....	Port Townsend, Wash.

<sup>1</sup> Formerly No. 28113, schooner Zamora.

<sup>2</sup> Formerly No. 157178, purchased at New York, N. Y., in 1891.

<sup>3</sup> Formerly No. 126067, C. K. Buckley, purchased at New York, N. Y., in 1892.

† Transferred from U. S. Navy in 1892.

‡ Transferred from U. S. Navy in 1893.



**PART VI**

OF THE

**TWENTY-SEVENTH ANNUAL LIST**

OF

**MERCHANT VESSELS OF THE UNITED STATES,**

SPECIFYING, IN ACCORDANCE WITH

**THE PROVISIONS OF SECTION 4177 OF THE REVISED STATUTES,**

THE

**DISTINGUISHING SIGNALS OF VESSELS OF THE UNITED STATES, INCLUDING YACHTS,  
AND OF THE NAVY, REVENUE-CUTTER SERVICE, LIGHT-HOUSE BOARD,  
COAST AND GEODETIC SURVEY, AND FISH COMMISSION,**

FOR THE

**YEAR ENDED JUNE 30, 1895.**

---

**WASHINGTON:  
GOVERNMENT PRINTING OFFICE.  
1895.**



---

PART VI.

SEAGOING VESSELS (MERCHANT, NATIONAL, AND YACHTS) ARRANGED  
IN THE ORDER OF SIGNAL GROUPS.

---





# PREFACE.

TREASURY DEPARTMENT, BUREAU OF NAVIGATION,  
*Washington, D. C., August 30, 1895.*

SIR: In compliance with the provisions of the act of Congress approved July 5, 1884, directing the Commissioner of Navigation to "annually prepare and publish a list of vessels of the United States belonging to the commercial marine, specifying the official number, signal letters name, rig, tonnage, home port, and place and date of building of every vessel, distinguishing sailing vessels from such as are propelled by steam or other motive power," the twenty-seventh annual list of such vessels has been submitted, it being the twelfth annual list prepared by the Bureau of Navigation, and bringing the record of the merchant vessels of the United States down to June 30, 1895.

This volume constitutes Part VI, and is designed especially for the use of signal stations and of masters of seagoing vessels. It contains the names of vessels having distinguishing signal letters classed as follows:

Merchant vessels of the United States and yachts.

Vessels belonging to the Navy, the Revenue-Cutter Service, the Light-House Establishment, the Coast and Geodetic Survey, and the Fish Commission.

The volume also contains illustrations of signal flags; an explanation of the system known as "the international code of signals" and of "the manner of employing flags in signaling," and diagrams explaining distance signals and their use; also, lists of books and charts issued by the United States Coast and Geodetic Survey and the Hydrographic Office, respectively.

The information relating to merchant vessels is arranged as follows:

1. The official number of the vessel.
2. The signal letters.
3. The rig (*with decks and masts*).
4. The name.
5. The tonnage (*gross and net*).
6. The register dimensions (*length, breadth, and depth*).
7. The year of building.
8. The place of building.
9. The home port (*where permanent document issues*).
10. The name of the managing owner of each vessel.


Signal letters are assigned to seagoing vessels of the United States, and upon application, made through a collector of customs, they will be granted to yachts, and, in particular cases, to other vessels, if necessary. Such letters afford the means of recognition by signals at sea.

Respectfully, yours,

EUGENE TYLER CHAMBERLAIN,  
*Commissioner.*

Hon. JOHN G. CARLISLE,  
*Secretary of the Treasury.*






Flag of the President.



Flag of the Secretary of the Treasury.




NATIONAL COLORS WORN BY MERCHANT









THE MORRIS PETERS CO. LITH. WASH. DC.

DISTINGUISHING FUNNELS AND HOUSE FLAGS OF SOME OF THE PRINCIPAL TRANSATLANTIC LINES; TOGETHER WITH THE INTERNATIONAL CODE OF SIGNALS.





# THE INTERNATIONAL CODE OF SIGNALS.

The "International Code of Signals" consists of eighteen flags as follows:

1 Burgee, 4 Pennants, 13 Square flags, besides 1 *Code Signal* or *Answering Pennant*.

"The flags represent 18 consonants—B, C, D, F, G, H, J, K, L, M, N, P, Q, R, S, T, V, W—each of which has its special flag or pennant of varied forms and colors, as seen in the accompanying diagram;" and it is by a combination of 2, 3, or 4 flags in one hoist that arbitrary signs are made which represent words and sentences of the same meaning in all languages.

The Signal book which accompanies the Code is arranged in five parts, so that the combinations of flags forming the entire series of signals from B, C to F, G, M, D follow in consecutive order, and must be sought for accordingly in deciphering a signal.

*Part I* contains the 2-flag and the 3-flag signals of such words and sentences as are required for communications and inquiries in ordinary signaling; also the geographical and numeral signals.

*Part II* is the index to signals in *Part I*, many additional 4-flag signals being added. It is consulted when making a signal.

*Part III* contains boat signals and distance and semaphore signals.

*Part IV* contains regulations for preventing collisions at sea, warning and pilot signals.

*Part V* is the Code list of vessels. The four-letter combinations, from G, Q, B, C to W, V, T, S, are reserved for this purpose. Signals from G, Q, B, C to G, W, V, T—1,410 combinations—are appropriated to men-of-war and Government vessels, and H, B, C, D to W, V, T, S—53,040 combinations—are used for merchant ships of each nationality. The ensign, which must be hoisted at the peak, denotes the nation in whose ship list the name answering to the signal letters is to be found, and the Code Pennant, hoisted under the ensign, indicates that the "International Code" is to be used.

## SIGNALING.

Flags for making a signal should be hoisted at the masthead, or where best seen.

The Code Pennant and Pennants C and D alone are used singly, and have the following significations:

The Code Pennant is the answering pennant.

The Pennant C is Yes.

The Pennant D is No.

The above are the only signals *made with single flags*. The *two, three, and four* flag signals have each a distinct signification, which is further indicated by the character of the top flag, thus: *Signals of 2 flags*, with the *Burgee* uppermost, are *Attention* signals; with a *Pennant* uppermost, *Compass* signals; and with the *Square flag* uppermost, *Danger or Distress* signals.

*Signals of 3 flags* relate to general subjects of communication, including latitude, longitude, and time.

*Signals of 4 flags* with the *Burgee* uppermost, are *Geographical* signals; with the *Pennant C, D, or F* uppermost, are *spelling or Vocabulary* signals; with the *Pennant G* uppermost, are names of men-of-war; and with a *Square flag* uppermost, are the names of merchant ships.


It is not expected that the range of signals will allow the use of a special token or signal for each merchant vessel and each man-of-war of separate nations; and, in case of the same group being assigned to two vessels of different nationalities, the nationality of the vessel can be deter-

mined by her ensign, which must *in all cases* be first hoisted, and which will indicate the nation in whose ship list the name answering to the signal is to be found.

When a signal is seen and no national ship list corresponding to the ensign shown is at hand, the signal, the nationality, the latitude, the longitude, and the date should be recorded for further communication or reference.

Some examples illustrating the manner of displaying the flags (in a hoist) are introduced from the official danger or distress signals used by the U. S. Coast Signal Service, and the "cautionary storm signals."

"CODE SIGNAL" and



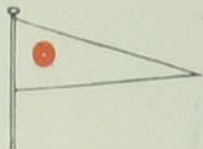
**A**

"ANSWERING PENNANT."


N. B.—When used as the "Code Signal," this pennant is to be hoisted under the ensign; when used as the "Answering Pennant," where best seen.



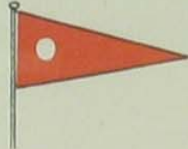
**B**




**C**



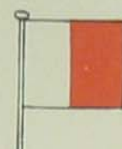
**D**



**F**



**G**




**H**



**J**



**K**



**L**




**M**



**N**




**P**




**Q**



**R**



**S**



**T**




**V**



**W**

To open communication by this Code, show the ensign with the following pennant under it, thus:



This signal is acknowledged on the coasts of the United States by showing the same pennant (as given above) *alone*.




































This pennant, hoisted alone, also means, when signaling, "Signals seen and understood," and is to be shown in answer to every signal as soon as such signal has been seen and recognized.

Communication may then be commenced, and any message following in this paper, or found under the heading "Danger or Distress" in the International Code Signal-book, may be exchanged, strictly following the INTERNATIONAL COMMERCIAL CODE and the instructions here given below.

The above signal, asking to open communication, should be shown in every case of distress by the shore station, for it may be that the vessel has the INTERNATIONAL CODE, but, until seeing this signal, will not know she can use it.



























SIGNALS ADOPTED FROM AND TO BE FOUND IN INTERNATIONAL COMMERCIAL CODE SIGNAL-BOOK.

	<p>Want immediate assistance.</p>		<p>Engine or machinery disabled.</p>
	<p>We are coming to your assistance.</p>		<p>You are standing into danger.</p>
	<p>Do not attempt to land in your own boats.</p>		<p>Heavy weather coming; look sharp.</p>
	<p>Damaged rudder; cannot steer.</p>		<p>Bar impassable.</p>

<p>K </p> <p>S </p> <p>Q </p>	<p>Cast off.</p>	<p>M </p> <p>P </p>	<p>Landing is impossible.</p>
<p>K </p> <p>T </p> <p>H </p>	<p>Make fast.</p>	<p>M </p> <p>Q </p>	<p>Look out for a line.</p>
<p>L </p> <p>K </p> <p>D </p>	<p>Slack away.</p>	<p>M </p> <p>R </p>	<p>Endeavor to send a line.</p>
<p>L </p> <p>M </p>	<p>The berth you are now in is not safe.</p>	<p>M </p> <p>S </p>	<p>Do the best you can for yourselves; no assistance can be given.</p>
<p>M </p> <p>F </p>	<p>Hold on until high water.</p>	<p>M </p> <p>T </p>	<p>Lookout will be kept on the beach all night.</p>
<p>M </p> <p>K </p>	<p>Remain by the ship.</p>	<p>M </p> <p>V </p>	<p>Lights or fires will be kept at the best place for coming on shore.</p>
<p>M </p> <p>L </p>	<p>Quit the vessel as soon as possible.</p>	<p>M </p> <p>W </p>	<p>Keep a light burning.</p>
<p>M </p> <p>N </p>	<p>Do not quit the ship until the tide has ebbed.</p>	<p>N </p> <p>D </p>	<p>I must abandon the vessel.</p>



XII

<p>N</p>  <p>M</p> 	<p>I am on fire.</p>	<p>P</p>  <p>T</p> 	<p>Want pilot; can one be obtained? (Answer, "Yes" or "No.")</p>
<p>N</p>  <p>V</p> 	<p>I am sinking.</p>	<p>Q</p>  <p>B</p> 	<p>Enquires Name of Signal Station.</p>
<p>P</p>  <p>C</p> 	<p>Want assistance; mutiny.</p>	<p>Q</p>  <p>C</p> 	<p>Repeat your signal, or place it in a more conspicuous position; it is not understood.</p>
<p>P</p>  <p>D</p> 	<p>Want immediate medical assistance.</p>	<p>C</p>  <p>W</p>  <p>F</p> 	<p>Signal not understood, although the flags are distinguished.</p>
<p>P</p>  <p>F</p> 	<p>Want boat immediately.</p>	<p>C</p>  <p>W</p>  <p>G</p> 	<p>I cannot make out the flags.</p>
<p>P</p>  <p>N</p> 	<p>Want a steam tug.</p>	<p>C</p> 	<p>Assent—Yes.</p>
		<p>D</p> 	<p>Negative—No.</p>

## DISTANCE SIGNALS.

Distance Signals are sometimes used when, in consequence of remoteness, or the condition of the atmosphere, it would be impossible to distinguish signals made with the Code flags in the usual way. They should on all occasions be used by ships when it is found that the Code flags can not be read with clearness and certainty.

The characteristic of the distance signal is the ball, one ball at least appearing in every hoist of the distance Code, the other symbols being pennants, or square flags of any color.

By observing the arrangement of the Distance Signal Code in the adjoining table, a knowledge of the various combinations may soon be acquired, for example:

B to H contains all the combinations having the ball or balls uppermost in the hoist.

J to P contains all the combinations having the ball or balls separate in the hoist.

Q to W contains all the combinations having the ball or balls lowest in the hoist.

*Table illustrating the Distance Signals.*




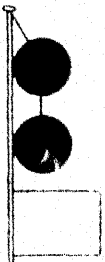
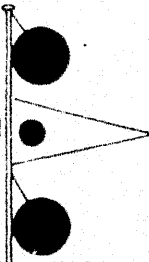

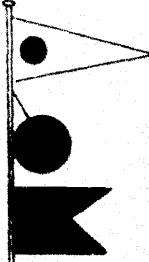






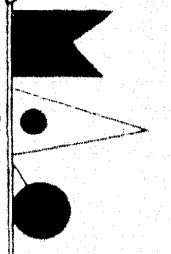






 <p>Preparative answering and stop after each complete signal.</p>	 <p>Annul signal.</p>	
<p><b>B</b></p>  <p>Asks the name of vessel or semaphore in sight.</p>	<p><b>H</b></p>  <p>You may communicate by the semaphore.</p>	<p><b>N</b></p>  <p>What is the meteorological weather forecast?</p>
<p><b>C</b></p>  <p>Yes.</p>	<p><b>J</b></p>  <p>Stop, or bring to; something important to communicate.</p>	<p><b>P</b></p>  <p>Calls attention to signal station in sight.</p>

Table illustrating the Distance Signals—Continued.

<p><b>D</b></p>  <p>No.</p>	<p><b>K</b></p>  <p>Have you any telegrams or dispatches for me?</p>	<p><b>Q</b></p>  <p>Vessel asks for orders by telegraph from owner, Mr. — . at.</p>
<p><b>F</b></p>  <p>Repeat signal, or hoist in a more conspicuous place.</p>	<p><b>L</b></p>  <p>Want a pilot. Can I have one?</p>	<p><b>R</b></p>  <p>Report me by telegraph to my owner, Mr. —, at.</p>
<p><b>G</b></p>  <p>Cannot make out your flags, come nearer, or make distance signals.</p>	<p><b>M</b></p>  <p>Want a tug. Can I have one?</p>	<p><b>S</b></p>  <p>Send the following message by telegraph.</p>
<p><b>T</b></p>  <p>Send the following message by the signal letters through the telegraph.</p>	<p><b>V</b></p>  <p>-----</p>	<p><b>W</b></p>  <p>-----</p>



In addition to these, the following distance signals composed of two symbols have the special signification annexed : —

	<p>You are running into danger.</p>		<p>Fire or leak ; want immediate help.</p>
	<p>Short of provisions ; starving.</p>		<p>Aground ; want immediate assistance</p>

**BOAT SIGNALS.**

The Symbols for Boat Signals are :—

1. Two *square* flags, or handkerchiefs, or pieces of cloth.
2. Two long strips of cloth, or parts of a plank, or pieces of wood longer than broad.
3. Two balls or hats, or round bundles, or buckets.

With these any of the Distance Signals can be made—holding the Symbol at Arm's length: and the Signal is to be made from right to left, and read from left to right, thus:—



Equivalent to Ball above Pennant, or "You are running into danger"



"Stop" or Finish after each complete signal

In making Boat Signals it is important to use only the proper means to attract attention, and to avoid those that may occasion confusion, or misinterpretation.

**SEMAPHORES.**

There are many semaphores established on the French, Italian, Portuguese, and some on the Spanish and Austrian coasts, where only the international Code of Signals are now used. Where practicable these semaphores have means of communicating by telegraph with each other and with the chief metropolitan lines and foreign stations.

Passing ships are able to exchange communication with the semaphores, and when required their messages are forwarded to their destination according to the fixed tariff. On the coasts of Great Britain there are signal stations which offer the same facilities to passing vessels.

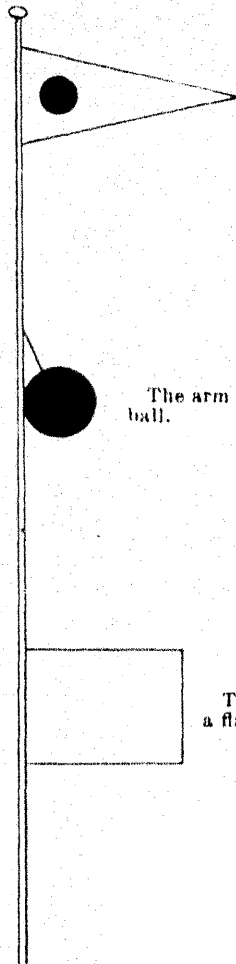
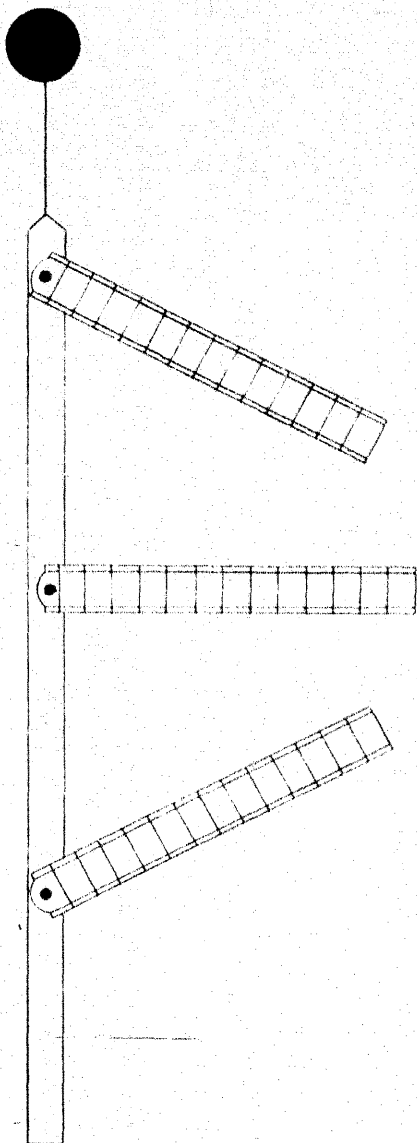
Signalizing "Accident, want a Surgeon."

*The Semaphore and corresponding Distance Signal.*

SEMAPHORE SIGNAL.

DISTANCE SIGNAL.

The disc at the top of the semaphore signal mast remains in position shown while signals are being made by the code.



The arm of the semaphore signals pointing downwards has the same meaning as the pennant.

The arm extended horizontally represents a ball.

The arm pointing upwards represents a flag.

The semaphore signals must be read off as distance signals as shown above.

## LIST OF WEATHER BUREAU STATIONS ON THE U. S. SEA-COAST TELEGRAPH LINES.

## ATLANTIC COAST.

Nantucket, Massachusetts.	Norfolk, Virginia.
Vineyard Haven, Massachusetts.	Cape Henry, Virginia.
Woods Holl, Massachusetts.	Currituck Inlet, North Carolina.
Narragansett Pier, Rhode Island.	Kitty Hawk, North Carolina.
Block Island, Rhode Island.	Hatteras, North Carolina.

## PACIFIC COAST.

Tatoosh Island, Washington.	Port Crescent, Washington.
Neah Bay, Washington.	Port Angeles, Washington.
Wells, Washington.	Fort Canby, Washington.
East Clallam, Washington.	Astoria, Oregon.
Pysyt, Washington.	Point Reyes Light, California.
Gettysburg, Washington.	San Francisco, California.

## LAKE HURON.

Thunder Bay Island, Michigan.	Alpena, Michigan.
Middle Island, Michigan.	

Of the above stations the following are supplied with International Code Signals, and communication can be had therewith for the purpose of obtaining information concerning the approach of storms, weather conditions in general, and for the purpose of sending telegrams to points on commercial lines:


Nantucket, Massachusetts.	Kitty Hawk, North Carolina.
Vineyard Haven, Massachusetts.	Hatteras, North Carolina.
Woods Holl, Massachusetts.	Tatoosh Island, Washington.
Block Island, Rhode Island.	Fort Canby, Washington.
Cape Henry, Virginia.	Point Reyes Light, California.

Any message signaled by the International Code, as adopted or used by England, France, America, Denmark, Holland, Sweden and Norway, Russia, Greece, Italy, Germany, Austria, Spain, Portugal, and Brazil, received at these telegraphic signal stations, will be transmitted and delivered to the address on payment at the station of the telegraphic charge. All messages received from or addressed to the War, Navy, Treasury, State, Interior, or other official department at Washington, are telegraphed without charge over the Weather Bureau lines.


## STORM, WIND-DIRECTION, INFORMATION, AND HURRICANE SIGNALS.

## STORM SIGNALS.

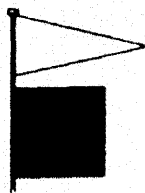
Nor'easterly Winds.



Southeasterly Winds.



Northwesterly Winds.



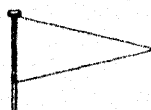
Southwesterly Winds.



Hurricane Signal.

Information Signal.  
(Great Lakes.)

Easterly Winds.

Information Signal.  
(Sea and Gulf coasts.)

Westerly Winds.



See explanation.

Warnings of the approach of windstorms will be published by the display of flags by day and lanterns by night, in connection with the bulletins posted and the reports furnished to newspapers, mariners, and others interested.

The signals adopted by this Bureau for announcing the approach of windstorms are as follows:

The **STORM SIGNAL** (a red flag, eight feet square, with black center, three feet square) indicates that a storm of marked violence is expected.

The **RED PENNANT** (eight feet hoist and fifteen feet fly) displayed with the flags indicates easterly winds, that is, from the northeast to south, inclusive, and that the storm center is approaching.

The **WHITE PENNANT** (eight feet hoist and fifteen feet fly) displayed with the flags indicates westerly winds, that is, from north to southwest, inclusive, and that the storm center has passed.

When the **RED PENNANT** is hoisted above the Storm Signal, winds are expected from the *northeast quadrant*; when below, from the *southeast quadrant*.

When the **WHITE PENNANT** is hoisted above the Storm Signal, winds are expected from the *northwest quadrant*; when below, from the *southwest quadrant*.

**NIGHT STORM SIGNALS.**—By night a *red light* will indicate *easterly winds*; a *white* above a *red light* will indicate *westerly winds*.

The **INFORMATION SIGNAL** (red or white pennant displayed alone) when displayed at stations on the *Great Lakes* indicates that winds are expected which, in the opinion of the Forecast Official, may prove dangerous to small vessels and tows, without reference to any stated velocity, the red pennant indicating easterly, and the white westerly, winds.


When displayed at stations on the *Atlantic, Pacific, and Gulf coasts* indicates that the local observer has received information from the Central Office of a storm covering a limited area, dangerous only for vessels about to sail to certain points, and is a notification to shipmasters that information will be given them upon application to the local observer. Only the red pennant is displayed on the coasts.

The HURRICANE SIGNAL (two storm-signal flags, red, with black centers, displayed one above the other) indicates the expected approach of a tropical hurricane or of an extremely severe and dangerous storm.

No night Information or Hurricane Signals are displayed.

### WEATHER SIGNALS.

No. 1. White Flag.




Clear or fair weather.

No. 2. Blue Flag.



Rain or snow.

No. 3. White and Blue Flag.



Local rain or snow.

No. 4. Black Triangular Flag.



Temperature signal.

No. 5. White Flag with black square in center.



Cold wave.

Number 1, white flag, indicates clear or fair weather. Number 2, blue flag, indicates rain or snow. Number 3, white and blue flag (parallel bars of white and blue), indicates that local rains or showers will occur, and that the rainfall will not be general. Number 4, black triangular flag, always refers to temperature; when placed above numbers 1, 2, or 3 it indicates warmer weather; when placed below numbers 1, 2, or 3 it indicates colder weather; when not displayed, the indications are that the temperature will remain stationary, or that the change in temperature will not vary more than four degrees from the temperature of the same hour of the preceding day from March to October, inclusive, and not more than six degrees for the remaining months of the year. Number 5, white flag, with black square in center, indicates the approach of a sudden and decided fall in temperature. When number 5 is displayed, number 4 is always omitted.

2. When displayed on poles the signals should be arranged to read downward; when displayed from horizontal supports a small streamer should be attached to indicate the point from which the signals are to be read.

The "Inland Storm Flag" (red flag, with black square in center,) is used only in the States of North Dakota, South Dakota, Minnesota (except at Lake stations), Iowa, Nebraska, and Wyoming, to indicate the approach of high winds, accompanied by snow, with temperature below freezing. The signal is the same as the Storm Flag of the Wind Signal system, although having a different significance when displayed at inland stations in the States named.

No. 6. Red Flag with black square in center.



Inland storm.

## CYCLONES.

[Pilot Chart, Hydrographic Office.]

“ RULE 1.—*If the squalls freshen without any shift of wind*, you are on or near the storm track: heave-to on the starboard tack and watch for some indications of a shift, observing the low clouds particularly; if the barometer fall decidedly (say half an inch) without any shift, and if wind and sea permit, run off with the wind on the starboard quarter and keep your compass course.

“ RULE 2.—*If the wind shift to the right*, you are to the right of the storm track: put the ship on the starboard tack and make as much headway as possible until obliged to lie-to (starboard tack).

“ RULE 3.—*If the wind shift to the left*, you are to the left of the storm track: bring the wind on the starboard quarter and keep your compass course; if obliged to lie-to, do so on the port tack.

“ GENERAL RULES, GOOD FOR ALL NORTHERN HEMISPHERE STORMS.—In scudding always keep the wind well on the starboard quarter, in order to run out of the storm. Always lie-to on the coming-up tack. Use oil to prevent heavy seas from breaking on board.

## LIFE-SAVING SIGNALS.

The following signals, recommended by the late International Marine Conference for adoption by all institutions for saving life from wrecked vessels, have been adopted by the Life-Saving Service of the United States:

1. Upon the discovery of a wreck by night, the life-saving force will burn a red pyrotechnic light or a red rocket to signify, "You are seen; assistance will be given as soon as possible."
2. A red flag waved on shore by day, or a red light, red rocket, or red Roman candle displayed by night, will signify, "Haul away."
3. A white flag waved on shore by day, or a white light slowly swung back and forth, or a white rocket or white Roman candle fired by night, will signify, "Slack away."
4. Two flags, a white and a red, waved at the same time on shore by day, or two lights, a white and a red, slowly swung at the same time, or a blue pyrotechnic light burned by night, will signify, "Do not attempt to land in your own boats; it is impossible."
5. A man on shore beckoning by day, or two torches burning near together by night, will signify, "This is the best place to land."

## CHARTS.

The U. S. Coast and Geodetic Survey issues charts on suitable scales of all the important bays and harbors on the coasts of the United States; also general and sailing charts for making passage from any one port of the United States to another. The information necessary to keep the charts corrected to date is published in the form of a monthly Notice to Mariners issued by the Coast and Geodetic Survey office, and which will be sent to any address upon application to the Superintendent.

AGENCIES FOR THE SALE OF THE CHARTS, COAST PILOTS, AND TIDE TABLES PUBLISHED BY THE U. S. COAST AND GEODETIC SURVEY.

*Eastport, Me.*—C. H. CUMMINGS.

*Millbridge, Me.*—N. C. WALLACE.

*Bar Harbor, Me.*—ALBERT W. BEE.

*Bangor, Me.*—SNOW & NEALLEY, 22 Broad street.

*Belfast, Me.*—J. W. FREDERICK & Co., Front street.

*Rockland, Me.*—SPEAR, MAY & STOVER, 408 Main street.

*Booth Bay Harbor, Me.*—WILLIAM O. MCCOBB.

*Bath, Me.*—CHARLES A. HARRIMAN, 106 Front street.

*Portland, Me.*—WILLIAM SENTER & Co., 51 Exchange street.

IRA BERRY, JR., 48 Exchange street.

*Burlington, Vt.*—JOHN A. ARTHUR, at the custom-house.

*Salem, Mass.*—E. W. FAIRFIELD, 245 Essex street.

*Boston, Mass.*—S. THAXTER & SON, 125 State street.

CHARLES C. HUTCHINSON, 150 and 152 State street.

L. W. FERDINAND & Co., 267 Federal street.

*New Bedford, Mass.*—C. R. SHERMAN & SON, corner of North Second and William streets.

*Vineyard Haven, Mass.*—E. ST. CROIX OLIVER.

*Fall River, Mass.*—GEORGE E. BAMFORD, 7 Granite block.

*Providence, R. I.*—GEORGE A. STOCKWELL, room 12, Board of Trade Building.

*Newport, R. I.*—J. M. K. SOUTHWICK, 185 Thames street.

*Block Island, R. I.*—C. C. BALL.

*Stonington, Conn.*—JAMES H. STIVERS, 72 Water street.

*New London, Conn.*—A. F. ANDERSON, 57 Bank street.

EDWIN KEENEY, corner of Bank and State streets.

*Hartford, Conn.*—ROBERT D. STEVENS, at the custom-house.

*New Haven, Conn.*—CHARLES S. BUNNELL, at the custom-house.

*Bridgeport, Conn.*—WALLACE A. SMITH, at the custom-house.

*Say Harbor, N. Y.*—CHARLES P. COOK.

*New York, N. Y.*—T. S. & J. D. NEGUS, 140 Water street.

D. EGGERT'S SONS, 74 Wall street.

JOHN BLISS & Co., 128 Front street.

ROBERT MERRILL'S SONS, 110 Wall street.

THOMAS MANNING, 45 Beaver street.

MICHAEL RUPP & Co., 39 South street.

OWAIN L. HUGHES, 34 New street.

E. STEIGER & Co., 25 Park place.

*Philadelphia, Pa.*—RIGGS & Bro., 221 Walnut street.

*Baltimore, Md.*—F. J. SLOANE & Co., corner of Pratt street and Spear's wharf.

M. V. O'NEAL, 502 East Pratt street.

CHARLES H. WHITE & Co., 2110 Aliceanna street.

*Washington, D. C.*—COAST AND GEODETIC SURVEY OFFICE.

W. H. LOWDERMILK & Co., 1424 F street NW.

WILLIAM BALLANTYNE & SONS, 428 Seventh street NW.

*Alexandria, Va.*—ROBERT BELL'S SONS, 110 South Fairfax street.

*Norfolk, Va.*—C. F. GREENWOOD & Bro., 158 Main street.

VICKERY & Co., 124 Main street.

JOHN D. DAVIS, at the custom house.

*Wilmington, N. C.*—W. N. HARRISS, with GEORGE HARRISS & Co., North Water street.

*Charleston, S. C.*—JAMES ALLAN & Co., 285 King street.

ISAAC HAMMOND, 10 Broad street.

*Beaufort, S. C.*—P. A. ROPER, at the custom-house.

*Savannah, Ga.*—J. P. JOHNSON, at the custom-house.

*Fernandina, Fla.*—J. W. HOWELL, at the custom-house.

*Jacksonville, Fla.*—HORACE DREW.

*Palm Beach, Fla.*—BRELSFORD BROS.

*Key West, Fla.*—H. B. BOYER, Weather Bureau station.

*Punta Gorda, Fla.*—K. B. HARVEY.

*Braidenton, Fla.*—WILLIAM J. FOGARTY.

*Tampa, Fla.*—BABBETT & Co., Franklin street.

*Tarpon Springs, Fla.*—C. D. WEBSTER.

*Apalachicola, Fla.*—J. E. GRADY & Co., Water street.

*Pensacola, Fla.*—HENRY HORSLER, 12 West Zaragoza street.

MCKENZIE ORTING & Co., 599 South Palafox street.

*Mobile, Ala.*—POLLARD-MARSHALL COMPANY, 21 Front street.

*New Orleans, La.*—WIDOW LOUIS FRIGERIO, 1019 Canal street.

WOODWARD, WIGHT & Co., 406-418 Canal street.

FRIGERIO & SCHULLY, 85 Royal street.

*Galveston, Tex.*—CHARLES P. TRUBE, 2415 Market street.

*Chicago, Ill.*—RAND, McNALLY & Co., 166 and 168 Adams street.



*Agencies for the sale of the Charts, Coast Pilots, Tide Tables, etc.—Continued.*

- Chicago, Ill.*—GEORGE B. CARPENTER & CO., 202-208 South Water street.
- San Diego, Cal.*—E. M. BURBECK, corner of Fifth and D streets.
- Los Angeles, Cal.*—STOLL & THAYER COMPANY, 139 South Spring street.
- Santa Barbara, Cal.*—H. A. C. MCPHAIL.
- San Francisco, Cal.*—S. S. ARNHEIM, 8 Stuart street.  
LOUIS WEULE, 418 Battery street.  
DILLON & Co., 310 California street.
- Eureka, Cal.*—JAMES E. MATHews, corner of Second and G streets.
- Astoria, Oreg.*—GRIFFIN & REED, 502 and 504 Third street.
- Portland, Oreg.*—THE J. K. GILL COMPANY, corner of Third and Alder streets.
- South Bend, Wash.*—VICTOR C. A. PERKES.
- Port Townsend, Wash.*—WATERMAN & KATZ.
- Everett, Wash.*—SWALWELL BOOK & STATIONERY COMPANY.
- Seattle, Wash.*—LOWMAN & HANFORD STATIONERY AND PRINTING COMPANY, 616 Front street.  
THE CALVERT COMPANY, 716 Front street.
- Tacoma, Wash.*—VAUGHAN & MORRILL COMPANY, 926 Pacific avenue.
- New Whatcom, Wash.*—FRANK P. DOW.
- Victoria, B. C.*—J. JOHNSTON, 77 Government street.  
T. N. HIBBEN & Co., 69 Government street.
- Vancouver, B. C.*—THOMPSON BROS., 108 Cordova street.  
CLARKE & STUART, 11 Cordova street.
- Sitka, Alaska.*—EDWARD DE GROFF.
- Juneau, Alaska.*—G. W. GARSIDE.

## THE UNITED STATES HYDROGRAPHIC OFFICE CHARTS, PUBLICATIONS, ETC.

The United States Hydrographic Office issues general sailing charts of the world; coast and harbor charts of all countries outside of the United States; sailing directions and notices to mariners covering all parts of the world, and the Monthly Pilot Chart of the North Atlantic Ocean.

### BRANCH HYDROGRAPHIC OFFICES.

For the purpose of gathering and disseminating information upon subjects connected with navigation, branch hydrographic offices have been established in the following cities:

Boston, Custom-house; New York, Maritime Exchange; Philadelphia, Maritime Exchange; Baltimore, Custom-house; Norfolk, Custom-house; Savannah, Custom-house; New Orleans, Maritime Association; San Francisco, Merchants' Exchange; Portland (Oregon), Chamber of Commerce, 31 First street; Port Townsend (Washington); Chicago, Ill.; Cleveland, Ohio.

These offices are supplied with all publications of the Hydrographic Office and Coast Survey, and those of the British Admiralty of ground not covered by the publications of the two U. S. Offices; and any information which may be derived from these or other sources is at the disposal of the maritime community, or others interested in maritime affairs, free of charge.

Copies of the following publications are furnished upon application: Weekly Notice to Mariners, U. S. Beacon and Buoy List, U. S. Light List; copies of the North Atlantic Pilot Chart and its supplement, the Weekly Hydrographic Bulletin, are supplied to all cooperating with this office in obtaining the information covered by them. Standard barometers and thermometers, with which the ship's instruments may be compared, are kept at each branch office.

All persons connected with navigation are earnestly requested to join with the Hydrographic Office in endeavoring to extend the scope and usefulness of this work and render it as valuable as possible to the maritime interests.

# AGENTS FOR THE SALE OF HYDROGRAPHIC OFFICE CHARTS, SAILING DIRECTIONS, ETC.

## AGENTS IN UNITED STATES.

*Eastport, Me.*—C. H. CUMMINGS.  
*Millbridge, Me.*—N. C. WALLACE.  
*Bar Harbor, Me.*—ALBERT W. BEE.  
*Rockland, Me.*—SPEAR, MAY & STOVER, 108 Main street.  
*Waldoboro, Me.*—GEORGE BLISS.  
*Booth Bay Harbor, Me.*—WILLIAM O. MCCOBB.  
*Bath, Me.*—CHARLES A. HARRIMAN.  
*Portland, Me.*—WILLIAM SENTER & Co., 51 Exchange street.  
*Gloucester, Mass.*—P. A. CHINOLM, 161 Main street.  
*Salem, Mass.*—HENRY P. IVES, 232 Essex street.  
*Boston, Mass.*—CHARLES C. HUTCHINSON, 152 State street.  
 SAMUEL THAXTER & SON, 125 State street.  
*Vineyard Haven, Mass.*—E. ST. CROIX OLIVER.  
*New Bedford, Mass.*—C. R. SHERMAN & SON.  
*Providence, R. I.*—GEORGE A. STOCKWELL, 12 Board of Trade Building, Market square.  
*Newport, R. I.*—J. M. K. SOUTHWICK, 185 Thames street.  
*Block Island.*—C. C. BALL.  
*New London, Conn.*—D. B. HEMPSTEAD, 25 Bank street.  
 Sergt. P. DANIELS.  
*Stonington, Conn.*—JAS. H. STIVERS, 72 Water street.  
*Hartford, Conn.*—R. D. STEVENS, custom-house.  
*New Haven, Conn.*—A. H. KELLAM.  
*New York City.*—T. S. & J. D. NEGUS, 140 Water street.  
 R. MERRILL'S SONS, 110 Wall street.  
 MICHAEL RUPP & Co., 39 South street.  
 D. EGGERT'S SONS, 74 Wall street.  
 JOHN BLISS & Co., 128 Front street.  
 THOMAS MANNING, 53 Beaver street.  
 E. STEIGER & Co., 25 Park place.  
 THOMAS S. FAULKNER, emigrant clearing house, Ellis Island.  
*Bridgeton, N. J.*—FRANK M. PORCH, custom-house.  
*Philadelphia, Pa.*—RIGGS & BRO., 221 Walnut street.  
*Baltimore, Md.*—F. J. SLOANE & Co., corner Pratt street and Spear's wharf.  
 M. V. O'NEAL, 502 East Pratt street.  
 C. C. LAPSLEY, 53 South Gay street.  
*Washington, D. C.*—J. J. CHAPMAN, 915 Pennsylvania avenue.  
 W. H. LOWDERMILK & Co., 1424 F street NW.  
 J. H. HICKCOX, 906 M street NW.  
 WILLIAM BALLANTYNE & SON, 428 Seventh street.

## AGENTS IN UNITED STATES—Continued.

*Alexandria, Va.*—R. BELL'S SONS, South Fairfax street.  
*Norfolk, Va.*—C. F. GREENWOOD & BRO., 158 Main street.  
 VICKERY & Co., 124 Main street.  
*Wilmington, N. C.*—GODFREY HART, 24 South Front street.  
 W. N. HARRISS, with GEORGE HARRISS & Co., North Water street.  
*Charleston, S. C.*—JAMES ALLEN & Co., 285 King street.  
*Savannah, Ga.*—J. P. JOHNSON, custom-house.  
 W. S. CHERRY & Co., 89 Bay street.  
*Fernandina, Fla.*—J. W. HOWELL, custom-house.  
*Jacksonville, Fla.*—THE H. & W. B. DREW COMPANY.  
*Titusville, Fla.*—ROBERT RANSON.  
*Palm Beach, Fla.*—BRELSFORD BROS.  
*Key West, Fla.*—ALFRED BROST, office of light-house inspector.  
 H. B. BEYER, weather observer.  
*Tampa, Fla.*—BARBITT & Co., Franklin street.  
*Tarpon Springs, Fla.*—C. D. WEBSTER, 83 and 85 Tarpon avenue.  
*Apalachicola, Fla.*—J. E. GRADY.  
*Pensacola, Fla.*—HENRY HORSLER & Co., 706, 708 South Palafox street.  
 MCKENZIE OERTING & Co., 599 South Palafox street.  
*Mobile, Ala.*—J. R. EDWARDS.  
 POLLARD-MARSHALL COMPANY.  
 BRIGHT, COSTELLO & Co.  
*Punta Gorda, Fla.*—K. B. HARVEY.  
*Pascagoula, Miss.*—JAMES I. FRIAR.  
*New Orleans, La.*—L. FRIGERIO (widow), 1019 Canal street.  
 WOODWARD, WIGHT & Co., 38, 40, 42 Canal street.  
 FRIGERIO & SCHULLY, 85 Royal street.  
*Galveston, Tex.*—CHARLES F. TRUBE.  
*Chicago, Ill.*—RAND, McNALLY & Co., 166 and 168 Adams street.  
 GEORGE B. CARPENTER & Co., 202-208 South Water street.  
*Eureka, Humboldt County, Cal.*—JAMES E. MATTHEWS.  
*San Diego, Cal.*—E. M. BURBECK, corner Fifth and D streets.  
*San Pedro, Cal.*—W. L. BANNING.  
*Los Angeles, Cal.*—STOLL & THAYER COMPANY, 139 South Spring street.  
*Santa Barbara, Cal.*—H. A. C. MCPHAIL.

## Agents for the sale of Hydrographic Office Charts, etc.—Continued.

## AGENTS IN UNITED STATES.—Continued.

- San Francisco, Cal.*—S. S. ARNOLD, 8 Steuart street.  
DILLON & Co., 310 California street.  
LOUIS WEULE, 418 Battery street.  
H. LAWRENSEN, 4 Steuart street.
- Astoria, Oreg.*—GRIFFEN & REED.
- Portland, Oreg.*—J. K. GILL & Co., 28 and 30 First street.
- Port Townsend, Wash.*—WATERMAN & KATZ.
- Tacoma, Wash.*—VAUGHAN & MORRILL.  
BOERINGER & Co.
- Seattle, Wash.*—LOWMAN & HANFORD.  
W. H. PUMPHREY.
- New Whatcom, Wash.*—FRANK P. DOW.
- Sitka, Alaska.*—EDWARD D. GROFF.
- Oswego, N. Y.*—JOHN S. PARSONS, corner West Cayuga and Water streets.
- Cleveland, Ohio.*—THE BURROWS BROS. COMPANY, 23 to 27 Euclid avenue.  
THE MARINE REVIEW, 516 Perry Payne Building.  
SMITH & SWAINSON, 144 Superior street.
- Detroit, Mich.*—H. D. EDWARDS & Co., 16-24 Woodward avenue.  
J. W. WESTCOTT, foot of Woodward avenue.
- Port Huron, Mich.*—KENDALL MARINE REPORTING Co.
- East Tawas, Mich.*—HOWARD C. BRISTOL, U. S. signal observer.
- Milwaukee, Wis.*—JOYS BROS. & Co., 205 East Water street.
- Toledo, Ohio.*—THE M. L. WILCOX CORDAGE SUPPLY COMPANY, 210-216 Water street.
- Sault Ste. Marie, Mich.*—GEORGE E. C. SEAMAN.  
P. M. CHURCH.

## AGENTS IN FOREIGN PORTS.

- St. John's, Newfoundland.*—GARRETT BRYNE.
- Port Hawkesbury, C. B. I., N. S.*—ALEXANDER BAIN.
- Halifax, Nova Scotia.*—ROBERT H. COGSWELL.
- St. Johns, New Brunswick.*—J. & A. McMILLAN.
- Montreal, Canada.*—HEARN & HARRISON, 1640 Notre Dame street.
- Hamilton, Ontario.*—HUNTER & GRANT.
- Nassau, Bahamas.*—T. DARLING & Co.
- Turks Island.*—E. J. D. ASTWOOD.
- Havana, Cuba.*—EDWIN W. WILSON, 11 and 43 Obispo street.
- Cienfuegos, Cuba.*—JUAN B. CARBO, U. S. vice-consul
- St. Thomas, West Indies.*—J. P. THORSEN.
- Kingston, Jamaica.*—JAMES GALL.
- Barbados, West Indies.*—G. ANCIAUX, U. S. consulate.
- Port Spain, Trinidad, West Indies.*—JOHN A. DONNATELX.
- Island of St. Helena.*—At the consulate.
- Para, Brazil.*—At the consulate.
- Pernambuco, Brazil.*—ARTHUR B. DALLAS.
- Montevideo, Uruguay.*—MANUEL BOTTINI.
- Callao, Peru.*—JOHN NEWTON, 2 Calle de la Constitucion.
- Guaymas, Mexico.*—F. A. MARKERT.
- Victoria, British Columbia.*—J. N. HIBBEN & Co., 67 Government street.
- Liverpool, England.*—PHILIP, SON & NEPHEW, 41-51 South street.
- Glasgow, Scotland.*—ALEXANDER DOBBIE & SON, 18 Clyde place.
- Harre, France.*—V. & M. LEPETIT, 15 Rue de Paris.
- Hamburg, Germany.*—ECKARDT & MESSFORFF.
- Hongkong, China.*—CHARLES GAUPP & Co.
- Manila, Philippine Islands.*—RUSSELL L. WEBB.
- Zanzibar, East Africa.*—DORSEY MOHUN, U. S. consulate.

## NOTICE.

At the beginning of each month there will be appended to the Notice to Mariners issued a statement of charts, plans, and books published or canceled during the preceding month.

## BOOKS FOR PURPOSES OF NAVIGATION, SAILING DIRECTIONS, ETC.

No.	TITLE OF BOOK.	Price.
<b>NORTH ATLANTIC OCEAN.</b>		
22	General Examination of the Atlantic Ocean. By Capt. Charles Philippe de Kerhallet. Translated by Capt. R. H. Wyman, U. S. N. 8vo. 1870. Hydrographic Office.	\$2.00
	Supplement No. 1. 1886. Hydrographic Office.	.10
45	General Directions for the Atlantic Ocean. Second edition. From the French of F. Labrosse. Translated by Lieut. Commander J. B. Coghlan, U. S. N. 8vo. 1873. Hydrographic Office.	2.00
99	Nova Scotia, Bay of Fundy, and South Shore of Gulf of St. Lawrence to Miramichi Bay. Compiled by R. H. Orr. 8vo. 1891. Hydrographic Office.	1.50
	Supplement. 1891. Hydrographic Office.	.10
100	Gulf and River St. Lawrence and Cape Breton Island, including Cape Breton, Magdalen, and Anticosti Islands. Compiled by R. H. Orr. 8vo. 1891. Hydrographic Office.	1.50
	Supplement. 1891. Hydrographic Office.	.10
86	The Navigation of the Caribbean Sea and the Gulf of Mexico. Vol. I. Third edition. The West India Islands, including the Bahama Banks and Islands, and the Bermuda Islands. Compiled by R. C. Ray, U. S. N. 8vo. 1892. Hydrographic Office.	1.50
	Supplement. 1891. Hydrographic Office.	.10
64	The Navigation of the Caribbean Sea and the Gulf of Mexico. Vol. II. Second edition. Coast from the Rio Grande del Norte to Cape Orange, with adjacent islands and dangers. Revised by R. C. Ray, U. S. N. 8vo. 1890. Hydrographic Office.	1.50
	Supplement. Second edition. 1891.	.10
	Supplement No. 2. Gulf Coast of the United States. Compiled by Lieut. W. S. Hughes, U. S. N. 8vo. 1891. Hydrographic Office.	.40
	Supplement No. 3. 1895. Hydrographic Office.	.10
104	The Depths that can be Carried into the Harbors and Anchorages on the Atlantic and Gulf Coasts of the United States. Prepared by Gustavo Herrle. (Pamphlet.) 1893. Hydrographic Office.	.25
73	Newfoundland and Labrador. Compiled by Lieut. W. W. Gilpatrick and Ensign John Gibson, U. S. N. 8vo. 1881. Hydrographic Office.	1.00
78	Newfoundland and Labrador. Supplement. 8vo. 1886. Compiled by Lieut. R. G. Davenport and Ensign John Gibson, U. S. N. Hydrographic Office.	.60
	Supplement No. 2. 1891. Hydrographic Office.	.20
	Supplement No. 3. 1895. Hydrographic Office.	.20
23	Winds, Currents, and Navigation of the Gulf of Cadiz, the Western Coast of the Spanish Peninsula, and the Strait of Gibraltar. By Capt. R. H. Wyman, U. S. N. 8vo. 1870. Hydrographic Office.	1.00
25	General Examination of the Mediterranean Sea. By Capt. A. Le Gras, I. F. N. Translated by Capt. R. H. Wyman, U. S. N. 8vo. 1870. Hydrographic Office.	2.00
102	The Azores, Madeiras, Salvages, Canaries, and Cape Verde Islands. Second edition. Revised by R. C. Ray, U. S. N. 8vo. 1892. Hydrographic Office.	.80
105	West Coast of Africa from Cape Spardel to Cape Agulhas, including the Islands in the Bight of Biafra, Ascension, St. Helena, Tristan da Cunha, and Gough Islands. Second edition. Compiled by R. C. Ray, U. S. N. 8vo. 1893. Hydrographic Office.	1.50
15	Memoir of the Dangers and Ice in the North Atlantic. (Pamphlet.) 1868. Bureau of Navigation.	.20
93	Ice and Ice Movements in the North Atlantic. By Ensign Hugh Rodman, U. S. N. (Pamphlet.) 1890. Hydrographic Office.	.20
<b>SOUTH ATLANTIC OCEAN.</b>		
88	The East Coast of South America. From Orinoco River to Cape Virgins, including Falkland, South Georgia, Sandwich, and South Shetland Islands. Compiled by R. C. Ray, U. S. N. 8vo. 1894. Hydrographic Office.	1.50
54	Navigation of the Strait of Magellan. Translated from the French by Commodore J. C. P. de Krafft and Commander William Gibson, U. S. N. (Pamphlet.) 1883. Hydrographic Office.	.20
55	Remarks by Capt. M. A. Lefèvre, of the French Navy, on the Voyage of the Vaudreuil through the Patagonian Channels and Magellan Strait. Translated by Lieut. George M. Totten, U. S. N. (Pamphlet.) 1874. Hydrographic Office.	.20

## Books for purposes of navigation, sailing directions, etc—Continued.

No.	TITLE OF BOOK.	Price.
<b>PACIFIC OCEAN.</b>		
92	Ice and Ice Movements in the Bering Sea and Arctic Basin. By Ensign E. Simpson, U. S. N. (Pamphlet.) 1890. Hydrographic Office.....	\$0.20
5	General Examination of the Pacific Ocean. By Capt. Charles Philippe de Kerhallet, I. F. N. Translated under the direction of Commodore Charles Henry Davis, U. S. N. 8vo. 1867.....	1.50
	Supplement. 1886. Hydrographic Office.....	.10
58	The Navigation of the Pacific Ocean, China Seas, and connecting waters. Translated from the French of M. F. Labrousse by Lieut. J. W. Miller, U. S. N. 8vo. 1894. Hydrographic Office. Republished 1893.....	1.50
89	The West Coast of South America, including Magellan Strait, Tierra del Fuego, and the Outlying Islands. Compiled by R. C. Ray, U. S. N. 8vo. 1890. Hydrographic Office.....	1.20
	Supplement third edition. 1893. Hydrographic Office.....	.10
84	West Coast of Mexico and Central America, from the United States to Panama, including the Gulfs of California and Panama. Second edition. Compiled by R. C. Ray, U. S. N. 8vo. 1893. Hydrographic Office.....	1.50
96	The Coast of British Columbia. From Juan de Fuca Strait to Portland Canal, including Vancouver and Queen Charlotte Islands. Compiled by R. C. Ray, U. S. N. 8vo. 1891. Hydrographic Office.....	1.50
	Supplement second edition. 1894. Hydrographic Office.....	.20
41	Reported Dangers to Navigation in the Pacific. Part I. North of the Equator. 8vo. 1871. Hydrographic Office.....	1.00
	Supplement No. 2. 1891. Hydrographic Office.....	.15
41b	Supplement to Reported Dangers in the North Pacific Ocean. Compiled and arranged by Commander William Gibson, U. S. N. 8vo. 1880. Hydrographic Office.....	1.00
41c	Reported Dangers to Navigation in the Pacific Ocean. Part II. South of the Equator. Compiled and arranged by Lieut. J. E. Pillsbury, U. S. N. 8vo. 1879. Hydrographic Office.....	1.00
	Supplement. 1891. Hydrographic Office.....	.15
<b>INDIAN OCEAN.</b>		
85	Sailing Directions of the Indian Ocean, the winds, monsoons, currents, and passages, including also the Java Sea, Sulu Sea, Arafura Sea, and the Philippine Islands. Compiled by Lieut. F. E. Sawyer, U. S. N. 1887. Hydrographic Office.....	1.00
	Revised Supplement. 1894. Hydrographic Office.....	.20
24	General Examination of the Indian Ocean, with Directions for the Navigation of Torres Straits, etc. By Capt. Charles Philippe de Kerhallet, I. F. N. Translated by Capt. R. H. Wyman, U. S. N. 8vo. 1870. Hydrographic Office.....	2.00
<b>THE GREAT LAKES.</b>		
108	Sailing Directions for the Lakes. To be published in parts as follows:	
	Part I. Sailing Directions for Lake Superior, St. Marys River, and Straits of Mackinac. Prepared by Lieut. D. H. Mahan, U. S. N., assisted by R. C. Ray, U. S. N. 8vo. 1894. Hydrographic Office.....	1.00
	Part II. Sailing Directions for Lake Michigan, Green Bay, and Straits of Mackinac. Prepared by Lieut. D. H. Mahan, U. S. N., assisted by Ensign J. H. Reid, U. S. N. 8vo. 1894. Hydrographic Office.....	1.00
	Part III. Sailing Directions for Lake Huron, Straits of Mackinac, St. Clair and Detroit Rivers, and Lake St. Clair. Prepared by Lieut. D. H. Mahan, U. S. N., assisted by R. C. Ray, U. S. N. 1895. Hydrographic Office.....	1.00
	Supplement North Channel and Georgian Bay. Prepared by Lieut. D. H. Mahan, U. S. N., assisted by R. C. Ray, U. S. N. 8vo. 1895. Hydrographic Office.....	1.00
	Part IV. Sailing Directions for Lakes Erie and Ontario. (In preparation).....	
	Supplement. St. Lawrence River to Montreal. (In preparation).....	
<b>LIGHT LISTS.</b>		
30	List of Lights (No. 1) of North and South America (excepting the United States), including the West Indies and Pacific Islands. Compiled by Boynton Leach. Quarto. 1894. Hydrographic Office.....	.25
31	List of Lights (No. 2) of South and East Coasts of Africa, and the East Indies, including the East India Islands, China, Japan, Australia, Tasmania, and New Zealand. Compiled by Boynton Leach. 8vo. 1894. Hydrographic Office.....	.25
32	List of Lights (No. 3) of the West Coast of Africa and Europe and the Mediterranean Sea, including the Adriatic, the Black Sea, and the Sea of Azov. Compiled by Boynton Leach. Quarto. 1895. Hydrographic Office.....	.25

## Books for purposes of navigation, sailing directions, etc.—Continued.

No.	TITLE OF BOOK.	Price.
<b>NAVIGATION BOOKS.</b>		
72	List of Geographical Positions. By Lieut. Commander F. M. Green, U. S. N. 4to. 1883. Bureau of Navigation.....	\$0. 75
9	The New American Practical Navigator. By Nathaniel Bowditch, LL. D. 8vo. Edition of 1894. Bureau of Navigation.....	2. 25
13	Bowditch's Useful Tables. 8vo. Edition of 1894. Bureau of Navigation.....	1. 25
17	Projection Tables. 8vo. 1869. Bureau of Navigation.....	1. 50
71	Azimuth Tables for parallels of latitude between 61° N. and 61° S. By Lieuts. Seaton Schroeder and W. H. H. Southerland, U. S. N. 4to. 1893. Hydrographic Office.....	4. 25
106	Azimuth Tables for parallels of latitude between 40° N. and 50° N. For the Great Lakes. 4to. 1894. Hydrographic Office.....	. 50
	Supplement. Equation of time for the years 1894, 1895, 1896, and 1897. Hydrographic Office.....	. 10
66	Arctic Azimuth Tables for parallels of latitude between 70° and 80°. Prepared by Lieuts. Seaton Schroeder and Richard Wainwright, U. S. N. 12mo. 1881. Hydrographic Office.....	. 80
57	Tables for Finding the Distance of an Object by Two Bearings. (Pamphlet.) 1874. Hydrographic Office.....	. 20
49	The Route of Mail Steamers between the English Channel and New York. (Pamphlet.) 1873. Hydrographic Office.....	. 30
90	The Development of Great Circle Sailing. By G. W. Littlehales. 8vo. 1889. Hydrographic Office.....	1. 00
91	Table of Meridional Parts for the Terrestrial Spheroid, Compression $\frac{1}{297.155}$ . By G. W. Littlehales and J. S. Siebert. 8vo. 1889. Hydrographic Office.....	1. 20
109	Contributions to Terrestrial Magnetism. The Variation of the Compass. Compiled by Lieut. Chauncey Thomas, U. S. N. 8vo. 1894. Hydrographic Office.....	1. 00
<b>METEOROLOGICAL.</b>		
4	The Way to Avoid the Center of Out Violent Gales. 8vo. 1868. Bureau of Navigation.....	. 10
77	Practical Hints in Regard to West India Hurricanes. By Lieut. G. L. Dyer, U. S. N. (Pamphlet.) 1887. Hydrographic Office.....	. 10
—	Nautical Monograph, No. 5. The Great Storm off the Atlantic Coast of the United States, March 11-14, 1888. By Everett Hayden, U. S. N. 1888. Hydrographic Office.....	(*)
<b>SURVEYS.</b>		
36	Memoranda on Running Surveys. By E. R. Knorr. (Pamphlet.) 1872. Bureau of Navigation.....	. 20
14	General Instructions for Hydrographic Surveyors. (Pamphlet.) 1868. Bureau of Navigation.....	. 20
101	The Methods and Results of the Survey of the West Coast of Lower California, by the Officers of the U. S. S. Ranger, during the Season of 1889 and 1890. By Lieut. O. W. Lowry, U. S. N., and G. W. Littlehales. 8vo. 1892. Hydrographic Office.....	(*)
<b>SIGNALS.</b>		
87	International Signal Code. Revised and corrected to 1894, including the semaphore and storm-signal service of the maritime countries, the Life-Saving Service, and time-ball system of the United States. 8vo. 1894. Bureau of Navigation.....	3. 00
<b>MISCELLANEOUS PUBLICATIONS.</b>		
110	The Gulf Stream. By Lieut. Commander J. E. Pillsbury, U. S. N. (Pamphlet.) 1891. Hydrographic Office.....	. 10
65	Report on the Telegraphic Determination of Differences of Longitude in the West Indies and Central America. By Lieut. Commander F. M. Green, U. S. N. 4to. 1877. Bureau of Navigation.....	(*)
65a	Report on the Telegraphic Determination of Differences of Longitude on the East Coast of South America. By Lieut. Commander F. M. Green, U. S. N. 4to. 1880. Bureau of Navigation.....	(*)
65b	Report on the Telegraphic Determination of Longitude in the East Indies, China, and Japan. By Lieut. Commander F. M. Green, U. S. N. 4to. 1881-82. Bureau of Navigation.....	(*)
76	Report of Telegraphic Determination of Longitudes in Mexico, Central America, and West Coast of South America. By Lieut. Commander C. H. Davis and Lieuts. J. A. Norris and Charles Laird, U. S. N. 4to. 1885. Bureau of Navigation.....	(*)
97	Report on the Telegraphic Determination of Longitudes in Mexico, Central America, the West Indies, and on the North Coast of South America, with the Latitudes of the Several Stations. By Lieuts. J. A. Norris and Charles Laird, U. S. N. To which is appended a Report on Magnetic Observations in Mexico and the West Indies. By Lieut. Charles Laird and Ensigns J. H. L. Hotcombe and L. M. Garret, U. S. N. 4to. 1891. Bureau of Navigation.....	(*)

\* Not for sale.

*Books for purposes of navigation, sailing directions, etc.—Continued.*

No.	TITLE OF BOOK.	Price.
<b>MISCELLANEOUS PUBLICATIONS—Continued.</b>		
94	Report of the International Meteorologic Congress at Paris, 1889. By Lieut. Aaron Ward, U. S. N. (Pamphlet.) 1890.	(*)
95	The Average Form of Isolated Submarine Peaks and the interval which should obtain between deep-sea soundings taken to disclose the character of the bottom of the ocean. By G. W. Littlehales. 8vo. 1890. Hydrographic Office.	\$0.70
98	Report on Uniform System of Spelling Foreign Geographic Names. By Lieut. C. M. McCartney, U. S. N., Boynton Leach, and Gustave Herrle. (Pamphlet.) 1891. Hydrographic Office.	(*)
103	Submarine Cables. Instruments and Implements employed in Cable Surveys; Theory of Cable Laying; Specifications and Costs; Submarine Cable Systems of the World. Prepared by G. W. Littlehales. 8vo. 1892. Hydrographic Office.	1.00
107	Wrecks and Derelicts in the North Atlantic Ocean, 1887 to 1893, inclusive. 4to. 1894. Hydrographic Office.	(*)

\* Not for sale.



# PART VI

OF

## TWENTY-SEVENTH ANNUAL LIST OF VESSELS OF THE UNITED STATES, 1895.

LIST OF SEAGOING MERCHANT VESSELS, ARRANGED IN THE ORDER OF SIGNAL LETTERS. ALSO, GOVERNMENT VESSELS CARRYING DISTINGUISHING SIGNALS AND YACHTS HAVING SIGNAL LETTERS.

(Steel vessels in SMALL CAPITALS, iron vessels in *italics*.)

ABBREVIATIONS: *Bark*, bk.; *brig*, br.; *barkentine*, bkn.; *brigantine*, bgn.; *sh p*, shp.; *schooner*, scb.; *stoup*, slp.; *schooner barge*, \*sch.; *steamer*, *side-wheel*, st. p. *steamer*, screw, st. s.; *steamer*, *stem-wheel*, \*st. p.

Official No.	Signal letters.	Rig.	Dcks.	Masts.	Name of vessel.	Gross tonnage.	Net tonnage.	Length.	Breadth.	Depth.	When built.	Where built.	Home port (where permanent document issues).	Name of managing or principal owner.
								<i>Feet.</i>	<i>Feet.</i>	<i>Feet.</i>				
93	H. B. C. W.	Sch.	1	2	Abner Taylor .....	139.10	132.14	89.3	24.7	9.0	1851	Brewer, Me. ....	Calais, Me. ....	J. G. Murchie.
96	H. B. D. G.	Sch.	1	2	Abner E. Willard .....	135.38	128.61	89.4	25.8	8.2	1860	do .....	Bangor, Me. ....	J. M. Swett.
119	H. B. D. Q.	Sch.	1	2	A. Heaton .....	166.27	157.97	97.0	27.2	8.7	1851	East Haven, Conn. ....	Rockland, Me. ....	A. Snow.
136	H. B. F. Q.	Sch.	1	2	Artemus Tirrell .....	206.70	196.30	107.0	27.7	9.3	1852	Milford, Del. ....	Bath, Me. ....	Warren Low.
197	H. B. G. J.	Sch.	1	2	Avon .....	127.52	121.15	84.0	23.9	8.0	1844	Prospect, Me. ....	Salem, Mass. ....	F. P. Abbott.
198	H. B. G. K.	Sch.	1	2	A. F. Howe .....	88.82	84.38	81.3	22.9	7.2	1851	Searesport, Me. ....	New York, N. Y. ....	R. S. Ellis.
217	H. B. G. T.	Bk.	2	3	Augustine Kobbe .....	532.28	505.67	138.0	30.0	16.9	1860	do .....	New Bedford, Mass. ....	H. S. Oliveira.
257	H. B. K. D.	Sch.	1	2	Ann .....	108.23	102.82	80.0	23.6	7.2	1835	Pittston, Me. ....	Boston, Mass. ....	John S. Emery.
286	H. B. L. V.	Sch.	2	3	Annie W. Weston .....	715.57	679.80	149.6	39.6	19.6	1867	Boston, Mass. ....	do .....	W. C. Winslow.
293	H. B. M. G.	St. s.	3	2	<i>Aries</i> .....	835.02	196.0	196.0	27.5	15.9	1862	Sunderland, England	do .....	James W. Hall, sec.
569	H. B. N. Q.	Bk.	2	3	Arcturus .....	1,054.22	1,007.21	168.1	36.7	23.2	1868	Kennebunk, Me. ....	Pt. Townsend, Wash.	E. P. Blake.
523	H. B. N. S.	Sch.	1	2	Albert Pharo .....	129.15	122.70	85.8	26.2	8.2	1853	Tuckerton, N. J. ....	Boston, Mass. ....	Frank Harrington.
555	H. B. P. G.	Sch.	1	2	A. G. Pease .....	74.89	71.15	81.0	25.7	6.4	1854	Middletown, Conn. ....	Hartford, Conn. ....	William H. Albee.
557	H. B. P. K.	Sch.	1	3	A. J. Bentley .....	290.92	276.38	120.5	30.3	10.0	1865	Hartford, Conn. ....	New York, N. Y. ....	J. S. Lounsbury.
610	H. B. P. W.	Bk.	1	3	A. R. Tucker .....	145.36	138.09	92.4	23.2	11.0	1851	Dartmouth, Mass. ....	New Bedford, Mass. ....	W. R. Wing.
649	H. B. R. L.	Sch.	1	2	A. F. Kindberg .....	228.39	215.08	112.3	29.3	10.2	1865	East Haven, Conn. ....	Bangor, Me. ....	F. W. Ayer.
684	H. B. R. V.	Sch.	1	2	Alarum .....	119.96	113.97	107.5	23.0	9.0	1865	New York, N. Y. ....	New York, N. Y. ....	John W. Collins.
701	H. B. S. F.	Sch.	1	2	Andrew Peters .....	117.41	111.54	91.1	23.2	8.1	1854	Columbia, Me. ....	Calais, Me. ....	A. H. Sawyer.
713	H. B. S. K.	Sch.	1	3	A. Denike .....	427.75	400.36	131.5	30.1	10.0	1868	Greensboro, Md. ....	New York, N. Y. ....	John G. Wright.
731	H. B. S. Q.	Sch.	1	3	A. C. Lyons .....	298.88	253.54	122.8	31.5	9.6	1865	do .....	Staten Island, N. Y.	T. T. Pollard.
733	H. B. S. T.	Sch.	1	3	Amelia G. Ireland .....	2-4.53	270.31	124.0	30.1	12.4	1866	Somerset, Co., Md. ....	do .....	S. Q. Brown.
742	H. B. S. V.	Sch.	1	2	Albert Mason .....	285.71	271.43	114.6	30.1	9.1	1861	Patchogue, N. Y. ....	do .....	Wm. P. Richardson.
751	H. B. T. C.	Sch.	1	2	Adeline Townsend .....	231.09	219.54	113.0	30.9	9.6	1854	Poughkeepsie, N. Y.	do .....	J. S. Lounsbury.
787	H. B. T. L.	Sch.	2	2	Ashland .....	835.76	808.36	196.7	30.9	18.0	1865	Bought of U. S. ....	Philadelphia, Pa. ....	Peter Hagau.
833	H. B. W. C.	Bk.	2	3	Arkwright .....	1,266.53	1,209.95	197.0	37.5	24.5	1855	Portsmouth, N. H. ....	Seattle, Wash. ....	Puget S. Com. Co.
843	H. B. W. Q.	Sch.	1	2	Alethea .....	100.60	95.57	85.5	25.5	8.5	1865	New Haven, Conn. ....	Baltimore, Md. ....	E. H. Miller.
862	H. C. B. W.	St. p.	1	0	Ansonia .....	552.60	440.48	190.1	29.0	8.7	1868	Brooklyn, N. Y. ....	New York, N. Y. ....	R. A. Snider.
865	H. C. D. F.	St. p.	1	0	America .....	580.32	401.16	153.5	33.0	11.7	1862	do .....	Camden, N. J. ....	W. R. Taylor, sec.
909	H. C. D. N.	Sch.	1	2	Anna E. Safford .....	106.54	106.72	112.2	22.0	9.4	1865	Philadelphia, Pa. ....	Philadelphia, Pa. ....	Do.
941	H. C. F. R.	Sch.	1	2	Adelia T. Cohn .....	163.40	155.23	103.3	23.4	8.3	1864	Camden, N. J. ....	Norfolk, Va. ....	H. N. Johnson, treas.
999	H. C. J. N.	Sch.	1	2	Anna Shepard .....	184.75	175.47	94.4	29.0	7.6	1858	Port Jefferson, N. Y.	Rockport, Me. ....	F. J. Piper.
1002	H. C. J. Q.	Sch.	1	2	Amos Falkenberg .....	181.49	172.42	105.0	28.4	8.6	1853	Forked River, N. Y.	New York, N. Y. ....	F. E. Scannell.
2039	H. C. K. T.	Sch.	1	2	Boston .....	170.98	162.43	113.2	25.2	8.8	1861	Ashtabula, Ohio. ....	Dennis, Mass. ....	Thomas Chatfield.
2069	H. C. L. N.	Bk.	2	3	Bounding Billow .....	239.79	227.83	119.0	27.5	12.2	1851	Chelsea, Mass. ....	San Francisco, Cal. ....	J. H. Whitman.
2287	H. C. N. J.	Sch.	1	3	Balora L. Sherman .....	179.06	170.11	115.6	26.3	8.5	1865	East Haven, Conn. ....	Barnstable, Mass. ....	Est. of E. Scudder.
2323	H. C. P. D.	Sip.	2	3	Blue Jacket .....	1,385.97	1,338.53	193.8	40.5	24.2	1865	Green Point, N. Y. ....	San Francisco, Cal. ....	P. B. Cornwell.
2358	H. C. P. V.	Sch.	1	2	Belle R. Hull .....	194.91	185.17	103.4	27.7	9.6	1859	Toms River, N. J. ....	New York, N. Y. ....	Wm. L. Hart.
2410	H. C. Q. L.	St. p.	1	0	Bay Queen .....	679.51	556.73	184.3	29.6	9.6	1845	Brooklyn, N. Y. ....	Providence, R. I. ....	B. Buffum.
2411	H. C. Q. M.	St. p.	2	3	Blackstone .....	757.67	724.67	179.0	34.6	19.7	1863	Myrtle, Conn. ....	Perth Amboy, N. J. ....	John Bentley.
2550	H. C. R. Q.	Sch.	1	2	Beta .....	152.03	127.91	98.0	26.2	8.5	1868	East Machias, Me. ....	Machias, Me. ....	L. M. Colbeth.
17587	H. C. S. B.	Sch.	1	3	Myronus .....	282.15	268.06	118.5	27.5	11.0	1867	Ellsworth, Me. ....	Ellsworth, Me. ....	Isaac M. Grant.
26845	H. C. S. F.	Sch.	1	2	Watchful .....	138.93	134.99	108.6	22.6	8.0	1865	Clayton, N. Y. ....	Philadelphia, Pa. ....	E. B. Burton.
4074	H. C. S. T.	Sch.	1	2	Charlotte .....	335.88	319.99	117.8	29.0	19.7	1866	Brewer, Me. ....	New Orleans, La. ....	J. W. Putnam.
4093	H. C. S. T. J.	Sch.	1	2	Cyrus Chamberlain .....	138.03	131.13	83.5	24.3	8.9	1846	Freedom, Va. ....	Thomaston, Me. ....	A. Levanizer.
4122	H. C. T. V.	Sch.	1	2	Charles H. Hodgdon .....	112.32	106.70	81.2	23.9	8.9	1861	Rosee, Mass. ....	New Bedford, Mass. ....	Thos. Luco.
4161	H. C. V. T.	Sch.	2	3	Chartar Oak .....	963.94	941.07	168.3	35.8	22.0	1854	Searesport, Me. ....	do .....	L. H. Stone.
4215	H. D. B. K.	Sch.	2	3	Charles E. Raymond .....	369.83	294.34	116.0	29.5	9.8	1861	Wilmington, Del. ....	Belfast, Me. ....	F. C. Peniston.
4225	H. D. B. T.	Bk.	2	3	Ceylon .....	681.06	648.95	150.4	33.0	20.2	1856	Boston, Mass. ....	Pt. Townsend, Wash.	R. Calhoun.
4227	H. D. B. W.	Bk.	2	3	Colorado .....	1,075.18	1,035.72	170.9	35.5	22.7	1861	do .....	St. Paul, Minn. ....	J. A. Humbird.
4250	H. D. F. M.	St. s.	2	2	<i>Underswifter</i> .....	227.22	163.61	120.8	26.1	14.8	1862	Philadelphia, Pa. ....	Boston, Mass. ....	Boston Towboat Co.
4257	H. D. G. L.	Sch.	1	2	Centurion .....	119.78	113.79	84.4	23.0	8.0	1840	Prospect, Me. ....	Bangor, Me. ....	I. M. Webber.
4259	H. D. G. M.	Sch.	1	2	Charlotte Buck .....	221.00	221.35	99.6	24.9	10.8	1868	Orland, Me. ....	Belfast, Me. ....	W. S. Peniston.

## SEAGOING VESSELS, ARRANGED IN THE ORDER OF SIGNAL LETTERS—Continued.

Official No.	Signal letters.	Rig.	Decks.	Masts.	Name of vessel.	Gross tonnage.	Net tonnage.	Length.	Breadth.	Depth.	When built.	Where built.	Home port (where permanent document issues).	Name of managing or principal owner.
								Feet.	Feet.	Feet.				
4521	H. D. J. R.	Sch.	1	2	Clara Rankin	151.15	143.59	95.1	27.0	8.0	1865	Kennebunk, Me	Rockland, Me	F. B. Averill.
4523	H. D. J. S.	Sch.	1	2	C. G. Cranmer	222.45	211.35	115.0	30.2	10.3	1867	Tuckerton, N. J.	Philadelphia, Pa.	H. W. Cranmer.
4602	H. D. K. N.	Bk.	2	3	California	898.58	848.25	114.4	28.1	18.0	1842	New Bedford, Mass.	New Bedford, Mass.	William Lewis.
4604	H. D. K. Q.	Bk.	2	3	Canton	238.82	226.88	103.1	24.8	15.4	1835	Baltimore, Md.	do	W. R. Wing.
4609	H. D. K. W.	Bk.	2	3	Commodore Morris	538.21	507.0	107.0	27.7	17.9	1841	Falmouth, Mass.	do	W. C. N. Swift.
4614	H. D. L. J.	Bk.	2	3	Cape Horn Pigeon	212.02	201.42	100.0	24.9	14.4	1854	Dartmouth, Mass.	do	William R. Wing.
4619	H. D. L. P.	Sch.	1	2	Cerro Gordo	127.74	121.36	93.5	26.0	8.2	1848	Westfield, N. Y.	Hartford, Conn.	H. G. Chapman.
4621	H. D. L. R.	Sch.	1	2	Commerce	107.94	101.98	85.4	24.4	8.2	1867	Newburyport, Mass.	Rockland, Me.	John J. Perry.
4624	H. D. L. T.	Sch.	1	2	Charley Woolsey	207.72	197.33	107.4	29.0	9.7	1865	Deep River, Conn.	do	A. P. Glun.
4631	H. D. L. V.	St. p.	1	0	Continental	1,024.25	947.46	286.0	34.0	11.5	1860	Brooklyn, N. Y.	New Haven, Conn.	N. H. St. B. Co.
4695	H. D. M. G.	Sch.	1	2	Cornelius	154.30	146.60	94.3	26.8	8.4	1851	Toms River, N. J.	New London, Conn.	Wm. Booth.
4794	H. D. N. K.	Slp.	1	1	C. C. Eddy	103.25	98.09	69.3	29.5	7.2	1867	Newbury, N. Y.	New York, N. Y.	H. A. Browne.
4824	H. D. P. F.	Slp.	3	3	City of Montreal	1,159.75	1,116.70	177.4	34.5	25.8	1861	Portsmouth, N. H.	do	Thos. D. Fish.
4825	H. D. P. G.	Slp.	3	3	Caravan	1,451.06	1,395.45	190.2	39.5	24.0	1855	Bath, Me.	do	Do.
4842	H. D. Q. G.	Bk.	2	3	Columbia	983.64	940.26	169.5	37.0	21.4	1810	New York, N. Y.	San Francisco, Cal.	Wm. Renton, pres.
4879	H. D. S. B.	St. p.	1	0	Chrystenah	571.30	417.82	196.5	30.2	9.3	1866	Nyack, N. Y.	New York, N. Y.	North River S. S. Co.
4896	H. D. S. Q.	Slp.	2	3	Corsica	1,336.82	1,269.98	191.0	38.1	23.7	1865	Thomaston, Me.	do	J. S. Burgess.
4946	H. D. T. C.	Sch.	1	3	Carrie Holmes	374.88	356.14	128.0	31.8	10.6	1866	Westfield, N. J.	Perth Amboy, N. J.	John Holmes.
4948	H. D. T. F.	Sch.	1	2	Curtis Goodwin	114.74	109.00	101.0	17.6	7.8	1863	Hamburg, Pa.	Philadelphia, Pa.	J. E. Abdill.
4953	H. D. T. J.	Sch.	1	2	Casper Heft	107.44	102.07	94.0	22.5	6.6	1866	Wilmington, Del.	Baltimore, Md.	Allen G. Tolley.
4957	H. D. T. L.	Sch.	1	2	Calvin S. Edwards	230.70	219.16	109.7	28.7	9.3	1860	Dorchester, N. J.	Port Jefferson, N. Y.	A. T. Davis.
4972	H. D. V. B.	Sch.	2	2	Clara	295.32	280.56	115.0	29.3	12.7	1860	Philadelphia, Pa.	New York, N. Y.	W. P. Dickson.
5020	H. D. V. W.	St. p.	2	2	City of Richmond	939.99	600.89	227.5	30.6	10.0	1865	Athens, N. Y.	New London, Conn.	R. F. Mahan.
5033	H. D. W. K.	St. p.	1	1	City of Newport	561.73	408.86	177.5	25.5	8.8	1863	New York, N. Y.	Providence, R. I.	Benj. Buffum.
5109	H. F. B. N.	St. p.	1	2	Clara Jane	124.84	118.60	88.5	23.5	8.0	1864	Pembroke, Me.	Calais, Me.	J. G. Murellis.
5123	H. F. B. R. N.	St. p.	1	1	Cyrus Walker	241.31	154.25	130.0	25.7	8.6	1864	San Francisco, Cal.	Pt. Townsend, Wash.	Cyrus Walker.
6052	H. F. C. J.	Bg.	2	2	Woodbury	883.11	803.95	113.7	27.6	17.2	1866	Bath, Me.	Boston, Mass.	J. H. Eitner.
6082	H. F. C. V.	Sch.	1	2	Daniel Pierson	364.83	251.59	114.1	23.0	10.0	1866	Waldoboro, Me.	St. George, Me.	G. W. Rawley.
6086	H. F. D. G.	Sch.	1	2	Damon	165.82	157.53	96.0	27.2	8.3	1856	do	Deer Isle, Me.	George D. Haskell.
6103	H. F. D. Q.	Sch.	1	2	Daniel Brown	204.19	193.98	109.0	30.0	10.0	1853	Poughkeepsie, N. Y.	New York, N. Y.	Wm. P. Richardson.
6185	H. F. D. T.	Sch.	1	2	D. B. Steelman	105.83	100.54	86.4	26.0	6.0	1861	English Creek, N. J.	Norfolk, Va.	A. A. McCullough.
6186	H. F. D. V.	Sch.	1	2	Denie Hastings	102.42	97.30	85.2	23.0	6.2	1864	Milton, Del.	Baltimore, Md.	M. A. Dix.
6194	H. F. G. B.	Slp.	1	1	Dresden	114.17	108.41	82.4	23.5	7.9	1830	Alua, Me.	Boston, Mass.	Jonathan Chase.
6195	H. F. G. C.	Sch.	1	2	Decorra	181.54	157.12	97.8	26.6	10.3	1860	Machias, Me.	Machias, Me.	John W. Berry.
6202	H. F. G. D.	Sch.	1	2	David Currie	151.80	143.74	100.0	26.4	7.8	1866	Portland, Conn.	Hartford, Conn.	William A. Pease.
6218	H. F. G. P.	Bk.	2	3	Deedemona	230.69	224.86	98.6	26.6	14.7	1823	Middletown, Conn.	New Bedford, Mass.	Thos. Luce.
6223	H. F. G. R.	Sch.	1	2	Daniel Morris	105.03	100.35	88.8	23.5	6.7	1855	Brandywine, Del.	New Haven, Conn.	Daniel Bayne.
6268	H. F. J. Q.	Sch.	3	3	David Crockett	1,606.26	1,468.83	218.8	41.0	19.7	1853	Stonington, Conn.	Philadelphia, Pa.	F. L. Neall.
6286	H. F. J. W.	Sch.	1	2	David Faust	216.83	205.99	100.2	24.0	9.5	1854	Philadelphia, Pa.	Ellsworth, Me.	Isaiah Blandell.
6293	H. F. K. G.	Sch.	1	2	D. L. SturGIS	135.34	128.58	99.5	26.2	8.0	1852	Bridgeport, Conn.	Bath, Me.	L. H. Bickford.
6340	H. F. K. W.	Sch.	1	2	David S. Siner	232.32	220.70	115.6	28.8	9.3	1861	Milford, Del.	New York, N. Y.	H. S. Lamphor.
6349	H. F. L. K.	Sch.	1	2	Dick Williams	184.67	175.63	105.8	26.8	8.5	1866	Camden, N. J.	Bangor, Me.	F. W. Ayer.
6373	H. F. L. N.	St. s.	2	2	Doris	1,360.25	946.80	219.0	35.0	10.0	1894	New York, N. Y.	New London, Conn.	J. G. Smith.
7008	H. F. L. Q.	Sch.	1	2	E. Waterman	107.48	102.11	91.1	23.5	7.8	1868	Washington, N. J.	Calais, Me.	H. C. Hill.
7073	H. F. M. P.	Sch.	1	2	Ellen Perkins	172.01	163.41	100.8	25.7	8.6	1864	Bangor, Me.	Deer Isle, Me.	S. G. Haskell.
7180	H. F. N. V.	Sch.	1	2	Ella F. Crowell	164.92	156.68	93.8	24.4	7.0	1861	East Haven, Conn.	Thomaston, Me.	E. K. O'Brien.
7219	H. F. O. P.	Sch.	1	2	Erle	230.03	218.53	122.6	26.2	10.4	1866	Port Huron, Mich.	Jacksonville, Fla.	Frank Cushing.
7355	H. F. R. M.	Sch.	1	3	E. V. Glover	307.44	292.07	116.5	29.9	8.9	1867	Bridgeport, Conn.	New York, N. Y.	E. C. Gillerist.
7358	H. F. R. P.	Sch.	1	2	Emily C. Denison	99.94	94.94	81.7	20.6	7.6	1855	Saybrook, Conn.	Boston, Mass.	W. A. Covert.
7452	H. F. R. T.	Sch.	1	3	Eliza B. Emery	326.42	310.10	115.8	29.7	9.3	1860	Mays Landing, N. J.	New York, N. Y.	John Taylor.
7483	H. F. S. L.	Sch.	1	2	Emelino G. Sawyer	145.48	138.21	90.0	26.2	8.8	1860	Jonesport, Me.	Machias, Me.	D. J. Sawyer.
7496	H. F. S. M.	Sch.	1	2	E. M. Duffield	92.04	87.44	76.1	25.1	7.1	1851	Portland, Conn.	Hartford, Conn.	F. Brainard.
7530	H. F. S. V.	Bg.	1	2	Eunice H. Adams	107.05	101.70	81.3	23.3	8.0	1845	Bristol, R. I.	Edgartown, Mass.	S. Osborn, Jr.
7548	H. F. T. N.	Sch.	1	2	Edward Lameyer	145.12	137.87	91.4	24.9	8.2	1859	Newburyport, Mass.	Rockland, Me.	Francis Cobb.
7558	H. F. T. R.	Sch.	1	2	Ella H. Barnes	188.37	178.95	101.0	28.0	8.9	1865	Madison, Conn.	Boston, Mass.	R. C. Price.
7563	H. F. T. S.	St. p.	1	0	Elm City	1,049.32	897.41	282.6	30.7	11.3	1855	New York, N. Y.	New Haven, Conn.	Richard Peck.
7621	H. F. V. D.	Sch.	1	2	Robert A. Kinnler	95.69	90.91	89.0	26.0	7.0	1847	Piedmont, N. Y.	Bangor, Me.	Geo. Pierce.
7682	H. F. W. J.	St. s.	1	0	Ceres	380.47	263.61	121.6	29.5	14.3	1866	Cutler, Me.	New York, N. Y.	Inter-Elevating Co.
7740	H. G. B. S.	Sch.	1	3	Edwin R. Kirk	264.74	251.51	126.0	31.0	10.0	1861	Keypont, N. J.	do	Chas. G. Endicott.
7770	H. G. D. B.	Bk.	2	3	E. W. Stetson	1,164.38	1,100.17	173.2	38.2	23.6	1860	New Castle, Me.	do	T. Duggott.
7829	H. G. F. L.	Sch.	1	2	E. C. Gates	133.73	127.04	100.0	27.0	7.3	1867	Perry, Me.	Calais, Me.	E. C. Gates.
7866	H. G. F. T.	Sch.	1	2	E. G. Irwin	188.65	179.22	106.0	28.5	8.5	1865	Baltimore, Del.	Baltimore, Md.	G. B. Riggan.
7873	H. G. J. D.	Sch.	1	2	Ephraim and Anna	216.69	205.86	105.9	27.9	9.0	1853	Wilmington, Del.	do	R. A. Woodbridge.
7874	H. G. J. F.	Sch.	1	3	Emma D. Endicott	335.60	318.82	120.0	30.0	11.7	1861	Baltimore, Md.	Somers Point, N. J.	L. S. Bowen.
7884	H. G. J. Q.	Sch.	1	2	Emily H. Naylor	280.09	268.09	117.0	30.2	8.8	1866	Camden, N. J.	Philadelphia, Pa.	J. P. Wilson.
7901	H. G. K. C.	St. p.	1	0	Edwin Forrest	607.02	562.85	196.8	27.8	7.6	1865	Chester, Pa.	do	S. Flanagan.
7942	H. G. K. P.	Sch.	1	2	Eliza S. Potter	337.95	321.05	109.5	28.5	10.4	1857	Mystic, Conn.	Fall River, Mass.	D. L. Emory.
7945	H. G. K. Q.	Sch.	1	2	Edwin A. Stevens	114.61	108.80	80.0	25.6	8.6	1838	New Brunswick, N. J.	Calais, Me.	Robt. G. Nason.
9053	H. G. L. J.	Sch.	2	2	Falcon	511.50	491.88	163.0	34.4	14.5	1861	Mystic Bridge, Conn.	Philadelphia, Pa.	P. and R. R. Co.
9054	H. G. L. K.	Bg.	2	2	Fidella	331.13	314.57	112.0	27.6	11.6	1864	Bangor, Me.	Bangor, Me.	T. J. Stewart.
9064	H. G. L. S.	Sch.	1	2	Fly Away	159.99	152.00	96.7	28.4	8.6	1854	Chatham, Mass.	Rockland, Me.	R. H. Thorndike.
9117	H. G. M. T.	Sch.	1	2	Franklin Nickerson	213.06	202.41	105.1	28.2	9.8	1854	Green Point, N. Y.	Deer Isle, Me.	E. S. Haskell.
9121	H. G. N. B.	Sch.	1	2	Frank Herbert	183.36	174.19	110.6	27.8	9.7	1855	East Haven, Conn.	Richmond, Va.	P. J. Reynolds.
9230	H. G. P. F.	Sch.	1	2	Francia	136.00	129.20	92.0	25.5	8.3	1862	Surry, Me.	Ellsworth, Me.	James Lord.
9313	H. G. P. S.	St. p.	1	0	Frances	988.18	717.82	232.0	32.8	10.0	1865	Wilmington, Del.	Providence, R. I.	S. M. Lewis.
9379	H. G. Q. L.	Sch.	1	2	Francis C. Smith	125.67	119.39	87.6	20.7	8.4	1864	New Creek, N. J.	Norfolk, Va.	W. H. French.
9403	H. G. R. C.	Slp.	2	3	Fawn	1,058.27	1,015.30	170.5	34.5	23.6	1860	Bath, Me.	New York, N. Y.	T. D. Fish.
9434	H. G. R. W.	Sch.	1	2	Florida	257.21	249.19	151.9	31.4	10.3	1			

## SEAGOING VESSELS, ARRANGED IN THE ORDER OF SIGNAL LETTERS—Continued.

Official No.	Signal letters.	Rig.	Decks.	Masts.	Name of vessel.	Gross tonnage.	Net tonnage.	Length.	Breadth.	Depth.	When built.	Where built.	Home port (where permanent document issued).	Name of managing or principal owner.
0477	H. G. S. T.	Sch.	1	1	Fred Tyler	114.52	108.80	98.0	21.2	7.9	1848	Philadelphia, Pa.	Port Jefferson, N. Y.	J. E. Smith.
0482	H. G. S. V.	Sch.	1	1	Fly	113.82	108.13	90.3	26.1	6.7	1856	Camden, N. J.	New York, N. Y.	John F. Baxter.
0486	H. G. T. D.	Sch.	1	1	Francis R. Bird	342.81	325.67	120.8	29.4	10.1	1863	Baltimore, Md.	Providence, R. I.	Jas. B. Bullong.
0495	H. G. T. I.	St. s.	1	1	Fanny Cadwader	336.56	263.95	158.8	22.8	7.9	1857	Philadelphia, Pa.	Philadelphia, Pa.	H. L. Gaw, sec.
0513	H. G. T. W.	St. p.	1	1	Forest City	1,134.33	1,072.33	232.7	33.0	9.4	1854	New York, N. Y.	Portland, Me.	J. F. Liscomb.
0520	H. G. V. J.	Bk.	1	1	Fromont	345.57	328.31	155.0	26.0	12.0	1850	Philadelphia, Pa.	San Francisco, Cal.	W. C. Linds.
06045	H. G. W. C.	St. p.	1	1	George Leary	810.43	621.32	237.0	33.0	10.0	1834	Brooklyn, N. Y.	Washington, D. C.	Wm. H. Thomas.
10071	H. G. W. Q.	Sch.	1	1	George H. Phillips	106.71	101.37	86.5	23.2	8.4	1867	Essex, Mass.	Provincetown, Mass.	G. O. Knowlton.
10102	H. J. B. G.	Sch.	1	1	George and Albert	121.09	115.04	73.0	26.2	6.7	1867	Belfast, Me.	New York, N. Y.	E. C. Smith.
10105	H. J. B. M.	Sch.	1	1	George E. Prescott	139.48	132.51	89.5	24.0	8.0	1848	Camden, N. J.	Rockland, Me.	G. M. Brainard.
10325	H. J. D. N.	Sch.	1	1	George Gillum	89.25	84.79	73.0	24.5	6.9	1850	Portland, Conn.	New York, N. Y.	Barnet McDaniel.
10326	H. J. D. P.	Sch.	1	1	General Sheridan	153.74	140.06	100.1	27.0	8.0	1865	Essex, Conn.	Hartford, Conn.	Thomas Stewart.
10327	H. J. D. Q.	Sch.	1	1	G. A. Hayden	107.98	102.59	96.8	23.0	7.1	1857	do	do	John W. Green.
10361	H. J. F. L.	Bk.	1	1	Gray Hound	177.89	160.00	65.0	24.4	12.2	1831	New Bedford, Mass.	New Bedford, Mass.	A. L. Sylvia.
10451	H. J. K. R.	Bk.	1	1	Germania	995.96	957.91	170.0	36.0	21.9	1850	Portsmouth, N. H.	San Francisco, Cal.	P. B. Cornwall.
10465	H. J. K. P.	Sch.	1	1	Gen	561.75	536.32	141.5	31.0	15.0	1861	Bulls Ferry, N. J.	Boston, Mass.	Daniel S. Emery.
10468	H. J. K. R.	Sch.	1	1	General McClellan	1,590.94	1,544.32	191.0	39.3	28.6	1862	Thomaston, Me.	Philadelphia, Pa.	F. L. Neall.
10504	H. J. L. P.	St. s.	1	1	Glaucus	1,808.58	1,205.94	228.0	40.0	18.0	1864	New York, N. Y.	Boston, Mass.	H. M. Whitney, pres.
10523	H. J. M. P.	St. s. p.	1	1	Gulf Steam	908.42	708.99	218.0	30.0	13.1	1861	Bought of U. S.	Philadelphia, Pa.	Glyde S. S. Co.
10569	H. J. M. V.	Sch.	1	1	Grace Watson	112.02	106.42	96.2	21.9	7.1	1854	Philadelphia, Pa.	Seaford, Del.	L. M. Massey.
10572	H. J. M. W.	Sch.	1	1	General Banks	107.92	102.52	79.5	23.0	7.8	1863	Townsend Inlet, N. J.	Boston, Mass.	John S. Emery.
10586	H. J. N. P.	Sch.	1	1	George Nevinger	210.27	228.20	117.6	30.0	9.0	1865	Milton, Del.	New York, N. Y.	R. T. Nichols.
10613	H. J. P. D.	Sch.	1	1	Gov. James V. Smith	320.97	304.93	111.1	29.0	9.5	1865	Warren, R. I.	Fall River, Mass.	Wm. T. Black.
10614	H. J. P. F.	Sch.	1	1	Galatea	835.76	815.88	232.0	40.3	15.3	1864	New York, N. Y.	New London, Conn.	Thomas Tow Bt. Co.
10644	H. J. Q. C.	Sch.	1	1	Hannibal	143.02	135.87	93.5	26.7	8.7	1856	Bangor, Me.	Belfast, Me.	E. C. Pendleton.
10650	H. J. Q. K.	Sch.	1	1	H. B. Metcalf	160.49	152.46	105.0	28.0	8.3	1856	Bristol, E. I.	Bangor, Me.	W. S. Higgins.
10688	H. J. R. B.	Sch.	1	1	Hattle	170.98	161.58	100.0	26.8	9.0	1866	Belfast, Me.	Deer Isle, Me.	S. G. Haskell.
10689	H. J. R. C.	Sch.	1	1	Harmona	152.54	144.92	85.2	24.2	8.1	1846	Bristol, Me.	Bangor, Me.	P. McConville.
11156	H. J. S. P.	Sch.	1	1	H. Curtis	124.66	118.43	84.4	24.5	8.5	1850	Harrington, Me.	Deer Isle, Me.	W. T. Pierce.
11271	H. J. T. B.	Sch.	1	1	H. L. Slight	210.47	199.95	111.0	29.6	9.4	1866	Tuckerton, N. J.	Philadelphia, Pa.	J. C. McNaughton.
11275	H. J. T. D.	Sch.	1	1	Hamburg	193.00	173.85	102.1	26.1	9.0	1865	East Machias, Me.	Machias, Me.	E. I. White.
11276	H. J. T. F.	Sch.	1	1	Henry	162.85	145.21	93.4	27.3	8.7	1863	Jonesport, Me.	do	D. J. Sawyer.
11289	H. J. T. G.	Sch.	1	1	Helen Augusta	141.32	134.26	84.7	27.0	7.6	1865	Portland, Conn.	Hartford, Conn.	Edwin N. Pratt.
11291	H. J. T. L.	Sch.	1	1	Helen P.	145.66	138.38	104.0	27.0	7.6	1865	East Haddam, Conn.	do	H. G. Hubbard.
11293	H. J. T. M.	Sch.	1	1	Helen E. Russell	106.16	107.86	104.0	27.0	7.8	1867	Hartford, Conn.	Port Jefferson, N. Y.	E. S. Hawkins.
11311	H. J. T. P.	Sch.	1	1	Harry Landell	259.02	227.07	127.0	30.9	9.3	1860	North Belleville, N. J.	Newark, N. J.	William A. Ripley.
11317	H. J. T. R.	Bk.	1	1	Hunter	355.13	337.38	124.0	28.2	17.6	1851	Bath, Me.	San Francisco, Cal.	James McKeena.
11328	H. J. V. G.	Sch.	1	1	Helen	140.37	142.24	97.9	27.7	8.0	1864	New Bedford, Mass.	Rockland, Me.	L. Smith.
11341	H. J. V. N.	Sch.	1	1	Hattie S. Collins	122.77	115.63	97.9	26.7	7.2	1867	East Haven, Conn.	Deer Isle, Me.	S. G. Haskell.
11373	H. J. V. R.	Sch.	1	1	Henry Finch	208.52	195.10	111.6	30.6	9.6	1854	Poughkeepsie, N. Y.	New York, N. Y.	Wm. P. Richardson.
11396	H. J. W. P.	Sch.	1	1	H. L. Tiernan	153.09	145.47	96.0	27.5	9.1	1867	San Francisco, Cal.	San Francisco, Cal.	Andrew Crawford.
11477	H. K. D. B.	Sch.	1	1	Hatteras	738.95	754.30	171.5	33.5	18.8	1865	Brooklyn, N. Y.	New York, N. Y.	E. F. Chambers, sec.
11827	H. K. D. P.	Sch.	1	1	Hannah	169.88	164.39	102.0	21.7	7.2	1857	Stratford, Conn.	Cold Spring, N. Y.	James Leet.
11538	H. K. D. W.	Sch.	1	1	Hannah Blackman	142.65	135.41	91.5	26.5	8.0	1856	Tuckahoe, N. J.	New London, Conn.	William Booth.
11547	H. K. F. J.	St. s.	2	3	Henry L. Gaw	403.22	325.03	165.0	23.0	7.9	1855	Philadelphia, Pa.	Philadelphia, Pa.	Baltic & Phila. St. Co.
11569	H. K. F. S.	Sch.	1	2	Henry May	188.91	179.40	110.7	27.2	9.0	1854	Milford, Del.	Portland, Me.	T. Edwards, trans.
11570	H. K. F. T.	Sch.	1	2	Henry Croskey	280.25	260.24	101.0	29.0	8.0	1861	Wilmington, Del.	Greenport, N. Y.	E. Irving Brackett.
12026	H. K. G. M.	Sch.	1	2	Izetta	199.82	189.64	107.9	27.5	9.0	1865	Brewer, Me.	Bangor, Me.	F. W. Ayer.
12063	H. K. J. C.	Sch.	1	2	Ira Ladrinier	198.68	188.75	123.2	25.7	9.7	1863	Cleveland, Ohio	Deer Isle, Me.	Wm. H. Haskell.
12064	H. K. J. G.	Sch.	1	2	Ida L. Ray	157.32	149.40	92.3	20.7	8.7	1864	Harrington, Me.	do	S. G. Haskell.
12141	H. K. J. L.	St. p.	1	0	Island Home	484.00	339.20	184.0	29.6	11.0	1855	Green Point, N. Y.	New Bedford, Mass.	E. T. Pierce.
12191	H. K. L. I.	Sch.	1	2	Ir Bliss	174.67	163.04	90.4	26.7	9.5	1847	New York, N. Y.	Edgartown, Mass.	E. E. Norton.
12234	H. K. M. V.	Sch.	1	2	J. J. Little	149.98	142.48	110.3	22.8	8.1	1866	Chester, Pa.	New Bedford, Mass.	J. C. Briggs.
12574	H. K. N. V.	Sch.	1	2	July Fourth	120.18	114.18	89.9	26.2	8.0	1863	Bangor, Me.	Bangor, Me.	Henry Lord.
12578	H. K. P. B.	Sch.	1	2	James Barratt	155.90	148.11	95.5	28.5	8.7	1847	Milford, Del.	Bath, Me.	H. P. Milliken.
12579	H. K. P. C.	Sch.	1	2	James H. Deputy	126.05	119.75	91.7	25.2	7.1	1840	South Milford, Del.	Boston, Mass.	Boston Towboat Co.
12561	H. K. P. F.	Sch.	1	2	Jonathan Cone	122.48	116.36	101.6	20.6	8.0	1855	Camden, Me.	Newburyport, Mass.	G. M. Goodwin.
12586	H. K. P. L.	Sch.	1	2	Joseph Hay	188.88	179.44	103.0	29.2	9.8	1861	Cohasset, Mass.	Boston, Mass.	F. N. Morrill.
12650	H. K. Q. P.	Sch.	1	2	J. V. Wellington	259.72	243.88	112.0	29.0	9.4	1861	Philadelphia, Pa.	New London, Conn.	Wm. Booth.
12688	H. K. S. B.	Bk.	2	3	John Harvey	789.40	699.67	146.0	33.0	20.6	1866	Newburyport, Mass.	Philadelphia, Pa.	John S. Mathis.
12693	H. K. S. J.	Sch.	1	2	J. and H. Crowley	189.46	179.99	104.8	28.7	8.7	1857	Addison, Me.	Calais, Me.	G. W. Lord.
12826	H. K. T. J.	St. p.	1	0	Louisa	409.23	222.91	173.1	26.6	8.0	1863	Keyport, N. J.	Newport News, Va.	J. J. Callahan, supt.
12830	H. K. T. N.	Sch.	1	2	James A. Brown	198.13	188.23	95.6	25.4	9.0	1850	Fairhaven, Mass.	Thomaston, Me.	E. K. O'Brien.
12831	H. K. T. P.	Sch.	1	2	John Crockford	118.79	112.86	86.7	25.7	7.9	1819	Belleville, N. J.	New York, N. Y.	Thos. Orison.
12908	H. K. V. G.	Sch.	1	3	John Shay	305.59	290.31	116.3	30.0	10.8	1864	Mays Landing, N. J.	Somers Point, N. J.	J. A. Mitchell. (Co.
12967	H. L. K. W. S.	Sch.	1	2	J. D. Ingraham	153.20	145.55	105.0	25.0	7.0	1865	Hartford, Conn.	Bath, Me.	Augusta Lumber
12990	H. L. B. C.	Sch.	1	2	John Warren	134.86	128.12	89.8	27.0	8.0	1850	Newburg, N. Y.	Cold Spring, N. Y.	James Murray.
13012	H. L. B. T.	Sch.	1	2	J. Poudler, Jr.	150.31	142.79	98.6	28.0	7.9	1857	Milton, Del.	Bangor, Me.	P. McConville.
13025	H. L. C. G.	Bk.	1	2	Julia A. Berkele	168.86	160.42	105.5	25.0	7.0	1866	East Haven, Conn.	New Haven, Conn.	F. W. Benedict.
13095	H. L. D. K.	Bk.	1	2	John T. Williams	242.59	230.47	127.0	31.3	9.1	1857	Brooklyn, N. Y.	New York, N. Y.	A. LaPoileville.
13118	H. L. F. G.	Bk.	2	3	Jacob A. Stamler	1,000.54	956.69	175.0	37.0	23.3	1866	do	do	S. W. Carey.
13240	H. L. K. D.	Sch.	1	2	J. S. Terry	124.46	118.18	104.4	22.4	7.2	1864	East Haddam, Conn.	Patchogue, N. Y.	P. K. Benjamin.
13254	H. L. K. M.	Sch.	1	2	Flores Pressey	109.62	104.14	83.9	25.2	7.7	1863	Essex, Conn.	New York, N. Y.	Andrew Pressey.
13317	H. L. K. T.	Sch.	1	2	Julia and Martha	117.47	111.60	84.8	24.9	7.9	1833	Boothbay, Me.	Calais, Me.	H. B. Eaton.
13339	H. L. M. G.	Sch.	1	2	John Lenthal	143.66	136.48	100.2	23.3	7.8	1859	New Brunswick, N. J.	Boston, Mass.	W. P. Kenney.
13372	H. L. N. P.	Sch.	1	2	J. H. Wainwright	190.90	180.91	107.8	24.8	9.1	1859	Cape May, N. J.	Bangor, Me.	Sweet & Co.

**SEAGOING VESSELS, ARRANGED IN THE ORDER OF SIGNAL LETTERS—Continued.**

Official No.	Signal letters.	Rig.	Decks.	Masts.	Name of vessel.	Gross tonnage.	Net tonnage.	Length.	Breadth.	Depth.	When built.	Where built.	Home port (where permanent document issues).	Name of managing or principal owner.
13385	H. L. P. B.	Sch.	1	2	Jesse L. Leach	247.90	235.51	110.0	30.0	9.7	1863	Baltimore, Md.	New York, N. Y.	Wm. P. Richardson.
13399	H. L. P. C.	Sch.	1	2	John M. Broomall	221.34	210.27	109.2	29.0	9.2	1862	Chester, Pa.	Philadelphia, Pa.	F. Vanderberchen.
13398	H. L. P. K.	Sch.	1	2	James L. Maloy	174.81	166.07	102.3	28.5	7.9	1863	Milton, Del.	Rockland, Me.	John Benet.
13407	H. L. P. R.	Sch.	2	3	J. W. Vannaman	356.81	338.97	133.0	29.0	14.8	1864	Mauricetown, N. J.	New Haven, Conn.	F. W. Benedict.
13405	H. L. P. V.	Sch.	1	3	John Stroup	229.26	217.80	113.7	29.7	9.3	1861	Bridgeton, N. J.	Lubec, Me.	W. H. Sumner.
13414	H. L. Q. K.	Sch.	1	3	John Johnson	314.62	298.89	114.5	21.0	9.5	1866	Millford, Del.	Boston, Mass.	Obed Clark.
13425	H. L. Q. P.	Sch.	3	8	Juntata	1,244.39	1,218.94	206.5	34.8	16.6	1860	Boston, Mass.	Philadelphia, Pa.	E. S. Bartlett.
13452	H. L. R. K.	Sch.	1	2	John Brooks	1,011.83	916.84	239.8	31.4	10.8	1859	New York, N. Y.	Boston, Mass.	John Morrison.
13454	H. L. R. N.	Sch.	1	2	James Parker, sr.	106.16	100.86	94.1	23.2	7.5	1866	Perth Amboy, N. J.	Fall River, Mass.	O. Anderson.
14015	H. L. S. W.	Bg.	1	2	Katahdin	213.71	203.02	112.5	27.3	9.3	1864	Brewer, Me.	Bangor, Me.	Albion Veazle.
14016	H. L. T. B.	Sch.	1	2	Kate Walker	140.34	133.32	90.8	24.4	8.0	1860	do	do	do.
14023	H. L. T. C.	Bk.	2	3	Kate Davenport	1,248.96	1,193.74	189.4	37.0	24.0	1866	Bath, Me.	Seattle, Wash.	William Renton.
14028	H. L. T. K.	St. p.	1	2	Katahdin	1,234.69	987.30	241.4	35.4	11.6	1863	New York, N. Y.	Boston, Mass.	W. H. Hill, jr.
14069	H. L. V. B.	Sch.	1	2	Kate Scranton	124.57	117.34	93.9	27.2	7.8	1864	Madison, Conn.	Sag Harbor, N. Y.	V. L. Bates.
14071	H. L. V. D.	Sch.	1	2	Katie J. Hoyt	220.26	209.25	112.0	30.3	9.3	1865	Port Jefferson, N. Y.	Dennis, Mass.	J. M. Adams.
14092	H. L. V. S.	Sch.	1	2	Kolon	150.37	142.85	95.5	25.8	8.5	1866	East Machias, Me.	Machias, Me.	E. I. White.
14632	H. M. C. R.	Sch.	1	2	Lettle	185.58	176.30	98.2	26.3	10.0	1858	Boston, Mass.	Thomaston, Me.	J. A. Creighton.
14635	H. M. C. V.	Sch.	1	2	Meteor	122.13	116.02	86.6	22.7	9.1	1864	Seltuate, Mass.	Mobile, Ala.	Martin, Taylor & Co.
14643	H. M. D. K.	Sch.	1	2	Lettitia	245.83	233.54	112.0	28.5	10.4	1867	Salem, Mass.	San Francisco, Cal.	Jacob Jensen.
14723	H. M. D. W.	Sch.	1	2	Loduekia	108.32	102.91	86.0	24.2	8.2	1851	Freeport, Me.	Ellsworth, Me.	J. Davis.
14741	H. M. F. D.	Sch.	1	2	Lady Ellen	202.75	192.62	104.7	29.1	8.7	1856	Dorchester, N. J.	Boston, Mass.	Wm. H. Tobey.
14786	H. M. F. Q.	Sch.	1	2	Lugano	174.36	165.65	104.5	28.1	9.0	1867	East Machias, Me.	New York, N. Y.	Cyrus W. Chadwick.
14853	H. M. G. B.	Bk.	2	3	Lancet	285.63	280.75	115.3	27.8	18.4	1852	Newburyport, Mass.	New Bedford, Mass.	William Lewis.
14856	H. M. G. D.	Bk.	2	3	Lydia	329.77	313.28	104.0	27.4	16.0	1840	Rochester, Mass.	San Francisco, Cal.	Samuel Foster.
14859	H. M. G. J.	Sch.	1	2	Lamartine	148.26	140.79	92.4	25.5	8.7	1848	Belleville, N. J.	Norfolk, Va.	William Stevens.
14860	H. M. G. K.	Sch.	1	2	Lottie Beard	303.47	288.30	118.1	29.1	9.2	1866	Fairhaven, Mass.	New Bedford, Mass.	J. R. Slocum.
14896	H. M. J. N.	Sch.	1	2	L. A. Edwards	169.73	144.28	102.0	28.4	8.8	1851	New York, N. Y.	Shieldsboro, Miss.	C. F. Peterson.
18640	H. M. L. K.	Sch.	1	3	Lydia B. Cowperthwaite.	367.03	348.68	120.0	31.0	6.0	1866	Forked River, N. J.	Providence, R. I.	John W. Kenyon.
15046	H. M. L. Q.	Sch.	1	2	Lucy	135.32	128.56	87.5	27.9	9.0	1864	Eastport, Me.	Ocala, Me.	Geo. W. Hinds.
15085	H. M. N. G.	Sch.	1	2	Lizzie D. Small	190.23	180.72	109.3	27.2	8.2	1860	Camden, N. J.	New York, N. Y.	H. H. Lawson.
15084	H. M. N. R.	St. p.	2	2	Lewiston	1,127.32	1,051.67	234.9	33.1	9.4	1856	New York, N. Y.	Boston, Mass.	Wm. H. Hill.
16080	H. M. P. F.	Sch.	1	3	Maeaulay	1,092.46	1,037.84	176.5	37.5	22.5	1855	Baltimore, Md.	do	W. F. Humphrey, sec.
16121	R. M. Q. C.	Sch.	1	2	Mary E. Pearson	119.63	113.65	86.5	24.8	8.5	1852	Bucksport, Me.	Belfast, Me.	F. C. Pendleton.
16123	H. M. Q. F.	Sch.	1	2	Mattie Holmes	160.45	152.43	108.4	26.2	8.9	1865	Brewer, Me.	Bangor, Me.	Henry Lord.
16138	H. M. Q. S.	Sch.	1	2	Marshall Perrin	149.26	141.80	103.0	28.0	10.0	1850	Leesburg, N. J.	Deer Isle, Me.	S. A. Scott.
16172	H. M. R. D.	Sch.	1	2	Mary E. Simmons	104.81	99.57	85.6	23.9	9.9	1864	Essex, Mass.	New Bedford, Mass.	Thos. Luce.
16197	H. M. R. V.	Sch.	1	2	Mary Jane	123.42	117.25	80.0	23.8	7.6	1846	Woolwich, Me.	Bangor, Me.	Fred. Hurd.
16198	H. M. R. W.	Sch.	1	2	Mail	136.34	129.53	84.9	24.3	8.5	1860	Bristol, R. I.	Boston, Mass.	S. J. Sewell.
16203	H. M. S. B.	Sch.	1	2	Marion Draper	183.42	174.26	106.0	27.5	9.1	1867	Pittsford, Me.	Bath, Me.	H. W. Jewett.
16247	H. M. S. P.	Bk.	1	2	Matilda	849.07	810.32	158.0	31.1	22.0	1857	Searsport, Me.	Pt. Townsend, Wash.	Rufus Calhoun.
16265	H. M. S. W.	Sch.	1	2	Mary Standish	272.00	221.38	118.0	29.8	9.8	1860	East Haven, Conn.	Boston, Mass.	A. J. Cole.
16269	H. M. T. D.	Sch.	1	2	M. B. Maboney	122.98	116.83	84.5	25.2	8.5	1843	Wilmington, Del.	Bangor, Me.	P. McConville.
16489	H. M. W. L.	Sch.	1	2	Mingnas	115.60	109.82	94.2	23.5	7.3	1868	do	Bridgeton, Conn.	Simon Banks.
16520	H. M. W. S.	Sch.	1	2	M. C. Moseley	199.23	189.27	103.8	28.3	9.6	1866	Franklin, Me.	Boston, Mass.	J. G. Moseley.
18774	H. N. C. W.	Sch.	1	2	Matthew Vassar, jr	122.47	116.35	91.5	27.5	7.9	1855	Poughkeepsie, N. Y.	Portland, Me.	Berlin Mills Co.
10776	H. N. D. B.	Sch.	1	2	M. H. Reed	160.27	152.28	104.8	28.7	8.7	1854	Brook Haven, N. Y.	New Bedford, Mass.	W. G. Tabor.
16788	H. N. D. P.	Bk.	2	3	Mermald	273.32	259.65	112.6	24.3	15.4	1855	Westport, Mass.	do	F. R. Brightman.
16791	H. N. D. S.	Bk.	2	3	Morning Star	238.99	226.19	104.6	25.6	15.1	1853	Dartmouth, Mass.	do	J. W. and H. Wing.
16794	H. N. D. W.	Bk.	1	3	Matapoisett	109.50	104.02	78.3	22.4	11.0	1836	Rochester, Mass.	Edgartown, Mass.	S. Osborn, jr.
16810	H. N. F. C.	Sch.	1	2	M. W. Grilling	148.48	141.07	96.4	24.2	7.5	1865	City Island, N. Y.	Bangor, Me.	F. W. Ayer.
16812	H. N. F. D.	Sch.	1	2	Modesty	134.20	127.49	99.0	27.0	8.0	1860	Derby, Conn.	do	Henry Lord.
16865	H. N. G. F.	Sch.	1	2	Madagascar	112.62	107.00	83.9	23.9	7.9	1845	Ellsworth, Me.	Ocala, Me.	H. B. Eaton.
16882	H. N. G. L.	Sch.	1	2	Menawa	211.35	200.79	104.8	28.4	10.0	1864	Green Point, N. Y.	Belfast, Me.	G. D. Pendleton.
16886	H. N. G. Q.	Sch.	1	2	Moonlight	198.90	188.96	107.9	30.3	9.3	1855	Newark, N. J.	New York, N. Y.	Chas. G. Endicott.
16887	H. N. G. R.	Sch.	2	3	Moses B. Bramhall	345.31	328.65	122.9	31.3	13.4	1860	Jersey City, N. J.	Port Jefferson, N. Y.	G. B. Woodhull.
16907	H. N. G. W.	Sch.	1	2	Maggie J. Chadwick	250.65	236.03	126.0	29.2	10.2	1867	Ocala, Me.	Boston, Mass.	I. G. Hull.
16917	H. N. J. F.	Sch.	1	3	Mary Ann Prodrom	128.16	121.76	96.0	26.6	7.5	1856	Barnegat, N. J.	New York, N. Y.	C. A. Hart.
16921	H. N. J. P.	Bk.	2	3	Melrose	963.30	943.70	166.5	35.0	23.4	1863	East Boston, Mass.	San Francisco, Cal.	J. Schoenfeld.
16925	H. N. J. R.	Shp.	2	3	Marianne Nottelshohn.	1,108.90	1,110.80	186.0	36.6	22.3	1857	Brooklyn, N. Y.	New York, N. Y.	T. Dargott.
16948	H. N. L. B.	Shp.	2	3	Mercury	1,156.18	1,098.38	193.0	39.9	22.2	1851	New York, N. Y.	Pt. Townsend, Wash.	William Renton.
16963	H. N. L. M.	St. p.	2	3	Manhasset	512.43	352.04	129.0	32.0	11.0	1890	do	Norfolk, Va.	W. W. Calpeper.
17022	H. N. M. S.	Bkn.	2	3	Mercedita	814.21	775.59	178.9	29.8	20.2	1861	do	Boston, Mass.	W. I. Humphrey.
17038	H. N. M. W.	Sch.	1	3	Magellan	132.68	126.05	88.4	25.5	8.9	1847	Watertown, N. J.	New York, N. Y.	S. E. Bixdale.
17042	H. N. P. B.	Sch.	1	3	Maria Pierson	288.13	271.83	126.0	31.0	11.0	1864	Forked River, N. J.	do	B. C. Gerken.
17050	H. N. P. K.	Sch.	1	2	Mary Miller	167.75	159.37	95.5	28.4	7.8	1864	Philadelphia, Pa.	New London, Conn.	D. Crowley.
17107	H. N. Q. F.	Sch.	1	2	Mary and Francis	129.71	123.22	100.0	19.6	7.0	1861	do	Philadelphia, Pa.	John McDonnell.
17170	H. N. R. M.	Sch.	1	3	Mary Weaver	222.61	211.38	110.0	29.8	9.0	1867	do	New York, N. Y.	Chas. Hayes.
17200	H. N. S. B.	Sch.	1	2	Maria	124.90	118.37	95.0	28.0	6.6	1865	Westerly, R. I.	do	Nelson Rose.
18127	H. N. V. K.	Sch.	1	2	Fred Snow	105.12	99.87	78.6	26.6	7.9	1855	Athens, N. Y.	do	J. M. Tate.
18130	H. N. V. P.	Sch.	1	2	N. H. Skinner	299.29	284.33	117.3	30.0	8.0	1867	Wilmington, Del.	Barnstable, Mass.	H. G. Finney.
18136	H. N. V. Q.	Sch.	1	2	Northern Light	139.41	132.44	90.0	26.6	9.0	1865	Tremont, Me.	S. W. Harbor, Me.	Chas. Robbins.
18184	H. N. V. W.	Sch.	1	2	Neptune	109.14	102.68	84.0	23.7	7.0	1850	East Machias, Me.	Machias, Me.	E. Small.
18240	H. N. W. G.	Shp.	1	3	Niger	411.60	391.11	116.0	29.2	10.2	1844	Rochester, Mass.	New Bedford, Mass.	Tabor & Gorton.
18240	H. N. W. S.	Sch.	1	3	Napoleon	108.48	103.81	86.0	26.2	8.1	1857	Newbern, N. C.	New York, N. Y.	S. F. Hart.
18276	H. P. C. K.	St. p.	1	0	Northfield	608.41	383.30	202.0	34.0	13.0	1863	Brooklyn, N. Y.	do	J. J. Stevens, sec.
18278	H. P. C. M.	St. p.	1	0	Newark	829.46	672.73	192.0	32.7	11.6	1864	do	do	D. H. Sherman, sec.
18285	H. P. C. R.	St. p.	1	0	Metropolitan	1,262.51	966.66	253.0	37.0	10.0	1865	New Baltimore, N. Y.	New London, Conn.	Robert Colt, pres.

## SEAGOING VESSELS, ARRANGED IN THE ORDER OF SIGNAL LETTERS—Continued.

Official No.	Signal letters.	Rig.	Decks	Masts	Name of vessel.	Gross tonnage.	Net tonnage.	Length.	Breadth.	Depth.	When built.	Where built.	Home port (where permanent document issued).	Name of managing or principal owner.
								Feet.	Feet.	Feet.				
18295	H. P. C. V.	St. p.	1	0	New Brunswick	909.96	709.27	193.0	36.0	13.0	1866	Brooklyn, N. Y.	New York, N. Y.	John C. Sims.
18296	H. P. C. W.	St. a.	1	0	Neptune	1,177.17	1,137.17	223.0	40.0	18.0	1864	New York, N. Y.	Boston, Mass.	H. M. Whitney.
18297	H. P. D. R.	Sch.	1	2	Nereus	1,045.98	1,025.97	235.6	48.0	18.0	1864	.....do	Philadelphia, Pa.	J. J. Schrader.
18322	H. P. D. Q.	St. p.	1	2	New Brunswick	1,935.28	868.76	220.4	81.0	8.7	1860	.....do	Essexport, Me.	A. H. Leavitt.
18337	H. P. F. G.	St. p.	3	2	Norman	1,203.26	846.52	206.7	35.5	18.3	1862	Philadelphia, Pa.	Boston, Mass.	J. W. Hill, sec.
18352	H. P. F. M.	Sch.	1	2	Nightingale	1,559.45	1,550.53	99.0	28.5	8.0	1854	Bristol, R. I.	Bangor, Me.	P. McConville.
18360	H. P. G. D.	Sch.	1	2	Orizimbo	1,477.79	1,440.40	97.0	25.0	8.8	1854	Goulsboro, Me.	Calais, Me.	A. H. Sawyer.
18393	H. P. G. V.	Sch.	1	2	Olivea Anna	456.02	433.22	134.4	33.2	17.1	1866	Berkley, Mass.	Fall River, Mass.	J. B. Phillips.
19009	H. P. K. B.	St. p.	3	0	Old Colony	1,967.55	1,714.22	310.0	43.0	14.0	1855	New York, N. Y.	.....do	Old Colony S. S. Co.
19046	H. P. K. R.	Sch.	1	2	Ohio	1,109.52	1,044.05	77.8	27.6	7.4	1824	Coxsackie, N. Y.	New London, Conn.	J. V. Luce.
19055	H. P. K. V.	Sch.	1	2	Oakes Ames	290.42	275.90	118.0	30.8	8.7	1862	Noank, Conn.	New York, N. Y.	E. C. Sheridan.
19065	H. P. K. W.	Bk.	2	3	Ormus	485.45	461.18	133.5	29.3	17.9	1865	Pembroke, Me.	Philadelphia, Pa.	R. Wittbank.
19096	H. P. L. R.	Sch.	1	5	Oceanus	556.96	547.50	232.0	40.0	10.0	1864	New York, N. Y.	New York, N. Y.	F. F. Chambers, sec.
19046	H. P. M. G.	Sch.	1	2	Pail Seavey	237.10	225.25	97.0	26.3	9.0	1866	Brewer, Me.	Bangor, Me.	George B. Hook.
19552	H. P. M. L.	Sch.	1	2	Plow Boy	187.40	178.03	118.0	25.7	8.6	1862	Ashtabula, Ohio	New London, Conn.	N. B. Vans.
19599	H. P. N. D.	Bk.	2	3	Pearl	536.13	506.34	132.5	29.2	18.5	1860	Medford, Mass.	San Francisco, Cal.	W. G. Adams.
19612	H. P. N. S.	St. p.	3	0	Providence	2,962.20	2,064.40	362.0	44.0	16.6	1867	New York, N. Y.	Fall River, Mass.	Old Colony S. S. Co.
19632	H. P. N. W.	Sch.	1	2	Pavilion	120.43	114.41	80.3	23.7	8.3	1862	Bucksport, Me.	Calais, Me.	H. B. Eaton.
19745	H. P. Q. M.	S. h.	1	2	Petro	118.53	112.61	66.9	25.8	7.8	1867	Jonesport, Me.	Maclias, Me.	D. J. Sawyer.
19782	H. P. Q. R.	Bk.	2	3	Petrel	256.97	244.12	107.1	27.0	15.5	1853	Rochester, Mass.	New Bedford, Mass.	W. J. Reed.
19786	H. P. Q. V.	Bk.	2	3	Progress	358.62	340.69	107.0	27.9	19.6	1843	Westerly, R. I.	.....do	G. F. Bartlett.
19787	H. P. Q. W.	Bk.	2	3	Platina	214.27	203.56	94.0	25.8	15.2	1847	Rochester, Mass.	.....do	W. R. Wing.
19794	H. P. R. C.	Bk.	1	3	President	123.38	117.21	86.1	23.8	11.1	1849	.....do	.....do	A. L. Sylvia.
19847	H. P. R. M.	Slip.	1	1	Pola	113.78	108.10	75.0	29.0	7.0	1862	Deep River, Conn.	New York, N. Y.	T. S. Shortland.
19878	H. P. S. K.	Bk.	2	3	Pactolus	1,204.99	1,144.77	191.4	38.5	23.4	1865	Thomaston, Me.	.....do	W. D. Burnham.
19903	H. P. T. B.	St. p.	1	0	Pavonia	864.61	672.63	192.4	34.5	13.1	1861	Brooklyn, N. Y.	.....do	A. R. McDonough.
19951	H. P. T. L.	Sch.	1	2	Pavilion	98.71	93.77	84.9	24.8	7.4	1849	Tremont, Me.	Calais, Me.	A. J. Boardman.
19901	H. P. T. M.	Sch.	1	2	Palestine	142.51	135.38	109.0	27.0	8.0	1852	Forked River, N. J.	New York, N. Y.	Wilson Godfrey.
19964	H. P. T. N.	Sch.	1	2	Three Friends	122.28	116.17	100.4	18.0	8.5	1864	Landingville, Pa.	Seaford, Del.	W. J. Riggins.
20147	H. P. T. W.	Sch.	1	2	Palmer	124.58	124.68	100.0	23.0	10.0	1869	Philadelphia, Pa.	New York, N. Y.	R. Stuyvesant.
21036	H. P. V. T.	Sch.	1	2	Rabboni	294.65	279.92	114.4	28.0	9.6	1858	Bangor, Me.	Bangor, Me.	T. J. Stewart.
21044	H. P. W. G.	Sch.	1	2	R. P. Chase	102.46	97.84	83.5	23.5	6.0	1857	Belfast, Me.	Bath, Me.	Albert H. Shaw.
21112	H. Q. B. P.	Sch.	1	2	R. L. Tay	161.06	144.08	105.0	27.5	7.7	1857	Milford, Del.	Calais, Me.	E. C. Gates.
21115	H. Q. B. T.	Sch.	2	8	Rebecca Goddard	406.01	385.71	134.8	27.5	15.2	1860	Medford, Mass.	Pensacola, Fla.	Gulf Transit Co.
21148	H. Q. C. S.	Sch.	1	2	Ripple	119.71	113.72	100.0	17.6	7.8	1882	Hamburg, Pa.	Trenton, N. J.	J. A. Anderson.
21154	H. Q. C. V.	Sch.	1	2	Raven	125.91	119.62	88.3	25.2	7.3	1852	Bucksport, Me.	Belfast, Me.	Mark Pendleton.
21213	H. Q. D. G.	Sch.	1	2	R. S. Dean	136.15	129.85	94.0	24.0	7.2	1855	Taunton, Mass.	Fall River, Mass.	William H. Phillips.
21218	H. Q. F. D.	Sch.	1	2	Race Horse	111.58	106.01	97.8	22.5	8.2	1865	Salisbury, Mass.	Rockland, Me.	George P. Hanshaw.
21328	H. Q. F. J.	Sch.	1	2	Robert Mow	174.62	165.89	97.0	25.4	10.5	1854	Pembroke, Me.	New York, N. Y.	A. D. Carver.
21366	H. Q. F. M.	Sch.	1	2	Rachel Jane	93.70	98.58	82.0	24.8	8.0	1851	Brookhaven, N. Y.	.....do	R. H. Kidd.
21403	H. Q. G. B.	Sch.	1	2	Richard Hill	184.48	175.26	99.3	26.1	8.4	1861	Brandywine, Del.	Thomaston, Me.	J. A. Creighton.
21424	H. Q. J. L.	Bg.	1	2	Rocky Glen	399.83	379.84	120.0	30.0	10.0	1860	Boston, Mass.	Robbinston, Me.	J. S. Emery.
21455	H. Q. J. S.	St. p.	1	0	River Queen	78.37	426.37	181.0	28.5	9.0	1864	Keyport, N. J.	Washington, D. C.	Thomas Adams.
21502	H. Q. K. G.	Sch.	1	2	Rachel S. Miller	178.15	167.35	100.4	27.0	9.0	1853	Petty Island, N. J.	Norfolk, Va.	J. H. Cannon.
21518	H. Q. L. B.	Sch.	1	2	R. G. Whildin	220.42	209.40	105.5	28.5	9.5	1833	Milford, Del.	Boston, Mass.	J. S. Emory.
21503	H. Q. L. K.	Sch.	1	2	R. H. Wilson	154.67	146.85	99.0	27.0	8.0	1857	Port Jefferson, N. Y.	Greenport, N. Y.	D. G. Floyd.
21569	H. Q. L. P.	Sch.	1	2	Richard Law	177.12	136.27	87.5	24.5	7.9	1848	Stonington, Conn.	Rockland, Me.	J. P. Spaulding.
22007	H. Q. M. L.	St. p.	1	0	Samuel J. Pentz	546.91	416.97	188.2	29.0	9.0	1859	Green Point, N. Y.	Washington, D. C.	E. S. Randall.
22111	H. Q. N. B.	Sch.	1	2	Susan M. Tyler	167.91	169.52	100.0	28.7	7.4	1854	East Haddam, Conn.	Providence, R. I.	Wm. L. Hart.
22121	H. Q. N. G.	Sch.	1	2	Scaraville	220.70	209.73	106.0	27.0	10.0	1855	Dennis, Mass.	St. George, Me.	George W. Rawley.
22139	H. Q. N. L.	Sch.	1	2	S. A. Paine	138.55	131.62	93.4	20.4	9.5	1866	Boston, Mass.	Door Isle, Me.	I. B. Stinson.
22152	H. Q. N. M.	St. p.	1	2	Sagadahoc	1,413.43	1,266.58	244.2	35.2	12.8	1866	New York, N. Y.	Bath, Me.	Kennebec St. Bt. Co.
22210	H. Q. P. R.	Bk.	1	2	Samuel P. Adams	154.07	148.37	92.0	27.3	9.0	1864	Columbia, Me.	Mt. Desert Ferry, Me.	W. A. Milliken.
22249	H. Q. S. F.	Bkn.	1	2	Shawmut	458.11	444.70	130.2	30.0	17.6	1866	Boston, Mass.	Boston, Mass.	Daniel S. Emery.
22262	H. Q. T. C.	St. a.	3	2	Saxon	1,203.43	833.07	208.0	34.0	18.0	1862	Philadelphia, Pa.	.....do	J. W. Hill, treas.
22302	H. Q. T. S.	Sch.	1	2	Everett	142.54	135.41	95.1	25.1	8.9	1851	Bucksport, Me.	Maclias, Me.	O. M. Vose.
22317	H. Q. T. V.	Sch.	1	2	Susan Ross	104.03	98.83	79.3	24.3	7.8	1844	Bridgeport, Conn.	St. George, Me.	G. W. Rawley.
22422	H. Q. V. C.	Sch.	1	2	Sarah A. Falconer	112.44	106.82	87.2	24.4	8.0	1854	Brookhaven, N. Y.	Bridgeport, Conn.	Bradford Wilson.
22435	H. Q. V. D.	Sch.	1	2	S. Hale	125.49	119.22	89.6	26.5	8.5	1864	Taunton, Mass.	Fall River, Mass.	George L. Coleman.
22437	H. Q. V. G.	Sch.	1	2	Sally W. Ponder	107.85	102.46	86.6	25.4	6.4	1855	Milton, Del.	.....do	E. F. Lincoln.
22516	H. Q. V. M.	Sch.	1	2	Sarah Jane Vaughn	216.45	205.64	111.8	29.7	8.9	1862	Mays Landing, N. J.	Somers Point, N. J.	Frank Vaughn.
22508	H. Q. V. N.	Sch.	1	8	Sarah S. Tyler	168.25	159.84	109.0	22.7	7.0	1858	Hartford, Conn.	Baltimore, Md.	J. W. Hopkins.
23571	H. Q. W. P.	St. p.	2	0	City of Springfield	1,417.03	1,047.39	238.0	36.0	9.6	1867	Brooklyn, N. Y.	Hartford, Conn.	H. & N. Y. Trans. Co.
22601	H. Q. W. V.	Bk.	2	3	Sea Breeze	323.41	307.21	123.3	29.0	16.4	1857	New Bedford, Mass.	San Francisco, Cal.	James McKenna.
22603	H. R. B. D.	Bk.	1	8	Starford	155.85	148.06	93.3	23.6	10.5	1848	Kingston, Mass.	New Bedford, Mass.	J. & W. R. Wing.
22605	H. R. B. G.	Bk.	2	3	Swallow	826.91	810.56	118.6	28.3	17.0	1856	Falhaven, Mass.	Boston, Mass.	Thos. Luce.
22636	H. R. C. M.	Sch.	1	2	Sarah Mills	153.80	146.11	98.2	27.2	8.0	1855	Port Jefferson, N. Y.	Deer Isle, Me.	G. P. Johnson.
22724	H. R. C. T.	Sch.	1	2	Stephen Morgan	857.13	839.27	134.8	30.4	8.9	1864	Noank, Conn.	Boston, Mass.	Wm. M. McHaffey.
22742	H. R. D. B.	Sch.	1	2	Snow Flake	166.11	157.88	99.0	28.3	8.7	1833	Newburg, N. Y.	New York, N. Y.	T. F. Holland.
22825	H. R. G. N.	Sch.	2	3	Marton	1,008.80	976.74	231.0	38.0	20.2	1861	Green Point, N. Y.	New London, Conn.	F. H. Chappell.
22844	H. R. J. S.	Bk.	3	8	Seminole	1,442.08	1,369.98	196.5	41.0	17.3	1863	Myatie, Conn.	San Francisco, Cal.	J. M. Simpson.
22932	H. R. K. N.	Sch.	1	2	St. Croix	224.05	190.74	112.0	28.5	9.3	1859	Calais, Me.	Boston, Mass.	D. S. Emery.
22937	H. R. K. P.	Sch.	1	2	Senator Grimes	124.70	118.47	92.0	26.8	8.0	1869	Perry, Me.	Calais, Me.	J. G. Murchie.
22953	H. R. K. W.	Sch.	1	2	Sarah L. Simons	242.79	230.85	108.0	30.0	9.7	1864	Philadelphia, Pa.	Philadelphia, Pa.	G. W. Shepherd, Jr.
22966	H. R. L. J.	Sch.	1	2	Sarah Cullen	254.23	251.51	112.2	29.6	6.8	1858	.....do	Boston, Mass.	Louis Nolan.
22970	H. R. L. N.	Sch.	1	2	Stephen Morris	345.33	323.06	114.3	28.5	10.9	1866	.....do	New York, N. Y.	Chas. G. Endicott.
22973	H. R. L. Q.	Sch.	1	2	Samuel H. Sharp	348.56	326.14	114.0	28.3	8.0	1862	Marbletown, N. J.	New York, N. Y.	Chas. C. Whitcomb.
22976	H. R. L. W.	Sch.	1	2	Samuel Castner, jr.	328.79	327.80	119.8	28.3	10.0	1863	Milford, Del.	Philadelphia, Pa.	S. Castner, trustee.
22977	H. R. M. B.	Sch.	1	2	Salle B.	398.91	372.87	114.5	31.0	9.9	1861	Philadelphia, Pa.	Boston, Mass.	L. H. Higgins.



## SEAGOING VESSELS, ARRANGED IN THE ORDER OF SIGNAL LETTERS—Continued.

Official No.	Signal letters.	Rig.	Decks.	Masts.	Name of vessel.	Gross tonnage.	Net tonnage.	Length.	Breadth.	Depth.	When built.	Where built.	Home port (where permanent document issued).	Name of managing or principal owner.
								Feet.	Feet.	Feet.				
23000	H. R. M. Q.	St. p.	1	0	Tolchester	671.57	542.80	211.7	29.0	9.0	1863	Chester, Pa.	New York, N. Y.	J. L. Gwyer, sec
24081	H. R. N. M.	Slp.	1	1	Templar	396.57	376.75	127.9	28.5	14.5	1863	Baltimore, Md.	do	J. C. Maddock.
24043	H. R. N. T.	Sch.	1	1	Timothy Field	176.02	144.58	98.5	27.4	8.9	1861	Brewer, Me.	Boston, Mass.	D. S. Emery.
24178	H. R. Q. N.	Sch.	1	1	Thomas Borden	209.27	198.81	105.0	28.0	8.5	1860	Dartmouth, Mass.	Fall River, Mass.	R. T. Reynard.
24179	H. R. Q. P.	Sch.	2	2	Theodore Dean	349.61	290.58	133.0	31.4	14.4	1864	Tottenville, N. Y.	Boston, Mass.	O. H. Perry.
24255	H. R. S. K.	Bk.	2	2	Triton	264.84	251.60	96.0	27.0	17.0	1818	Fairhaven, Mass.	New Bedford, Mass.	J. & W. R. Wing.
24297	H. R. S. W.	Sch.	2	2	T. Towner	197.37	187.50	97.0	25.5	10.4	1866	Fair Haven, Conn.	New York, N. Y.	J. B. Bartram.
24338	H. R. T. P.	Shp.	2	2	Theresa	1,030.10	985.78	162.9	35.3	24.5	1854	Richmond, Me.	do	Stephen W. Carey.
24359	H. R. V. M.	St. p.	0	1	T. V. Arrowmith	527.42	424.04	201.3	28.5	8.7	1860	Keyport, N. J.	Georgetown, D. C.	George R. Phillips.
24422	H. R. W. K.	Sch.	1	1	Thomas Clyde	320.16	304.15	120.0	29.8	9.0	1867	Millford, Del.	Philadelphia, Pa.	Geo. Hains.
24449	H. S. B. D.	St. s.	2	2	Pequot	1,360.25	946.90	219.0	35.0	16.0	1864	New York, N. Y.	Providence, R. I.	Prov. & Ston. S.S. Co
24451	H. S. B. G.	Bg.	2	2	Tanner	291.23	276.67	129.0	29.7	11.7	1855	Smithtown, N. Y.	Wilmington, Cal.	S. H. Mott.
25032	H. S. B. Q.	Sch.	1	1	Urbana	105.30	100.04	81.3	24.9	7.5	1843	Stonington, Conn.	Port Jefferson, N. Y.	B. V. Tyler.
25250	H. S. C. V.	Sch.	1	1	Yickaburg	152.80	145.16	95.1	26.5	8.0	1865	Bath, Me.	Bucksport, Me.	Mark Gray.
25542	H. S. D. G.	Sch.	1	1	Victory	112.56	106.93	88.8	25.3	8.5	1854	Friendship, Me.	Ellsworth, Me.	Isaiah Blaindell.
26052	H. S. G. N.	Bg.	2	2	Water Witch	238.10	228.19	98.5	27.0	14.0	1864	Baltimore, Md.	Boston, Mass.	R. T. Greens.
26075	H. S. G. W.	Sch.	1	1	War Steed	120.47	111.45	93.6	24.4	8.4	1854	Port Jefferson, N. Y.	Wincasset, Me.	S. N. Barter.
26095	H. S. J. L.	Sch.	1	1	Wm. A. Grozier	116.94	114.00	91.6	22.5	8.9	1865	Kennebunk, Me.	Provincetown, Mass.	J. A. Dunham.
26129	H. S. J. R.	Sch.	1	1	Wm. Butman	109.03	103.68	87.9	24.4	8.1	1861	Searsport, Me.	Thomaston, Me.	E. K. O'Brien.
29184	H. S. L. D.	Sch.	1	1	Waterloo	116.42	110.60	84.0	20.6	8.2	1848	Waldoboro, Me.	Bangor, Me.	J. P. Cassidy.
26193	H. S. L. J.	Sch.	1	1	Robert Dority	130.43	123.91	86.5	27.1	7.9	1858	Sedgwick, Me.	Sedgwick, Me.	H. W. Sargent.
26263	H. S. L. K.	Sch.	1	1	White Rock	86.52	82.19	88.0	23.6	6.6	1835	Westerly, R. I.	Bridgeport, Conn.	Charles Jennings.
26332	H. S. M. C.	Sch.	1	1	William M. Wilson	252.41	239.79	114.0	30.4	10.2	1864	Tuckerton, N. J.	Tuckerton, N. J.	E. Theall.
26351	H. S. M. K.	Sch.	1	1	William Gillum	143.85	136.65	95.0	27.0	7.5	1864	Middletown, Conn.	Hartford, Conn.	John E. Leonard.
26452	H. S. N. L.	Sch.	1	1	William H. Kenzel	430.15	408.65	129.1	32.9	10.3	1865	Staten Island, N. Y.	New York, N. Y.	Wm. H. Kenzel.
26157	H. S. N. Q.	Sch.	1	1	Welcome R. Beebe	406.33	386.02	123.5	30.0	8.0	1860	Belleville, N. J.	Perth Amboy, N. J.	A. M. Brown.
26477	H. S. P. R.	Shp.	3	3	Hamilton Fish	1,628.14	1,581.07	200.0	40.0	19.0	1856	Waldoboro, Me.	New York, N. Y.	T. D. Fish.
116609	H. S. P. T.	St. p.	5	2	St. Louis	11,629.21	5,893.73	535.5	63.0	26.8	1895	Philadelphia, Pa.	do	International Navigation Co.
26537	H. S. Q. L.	Sch.	1	2	William H. Rutan	126.49	120.17	83.6	26.0	7.7	1859	Westfield, N. Y.	Baltimore, Md.	L. S. Miles.
26449	H. S. T. N.	Sch.	1	1	Wm. F. Burden	129.47	123.00	95.7	26.0	7.5	1858	Norwalk, Conn.	do	J. F. Langhammer.
26651	H. S. T. P.	Sch.	1	1	Willard Saulsbury	160.68	161.20	105.9	27.8	8.6	1855	Milton, Del.	Bangor, Me.	A. P. Veazie.
27523	H. S. V. R.	Sch.	1	1	Yankoe Doodle	214.89	204.15	117.0	28.0	9.0	1853	Elizabethport, N. J.	New York, N. Y.	Chas. Hana.
28026	H. S. W. M.	Sch.	1	1	Zampa	144.07	136.87	92.2	25.6	8.3	1864	East Machias, Me.	Machias, Me.	E. T. Small.
1142	H. T. B. K.	Sch.	1	1	Alabama	110.44	104.92	85.0	24.0	7.0	1852	Waldoboro, Me.	Calais, Me.	J. G. Murchio.
1152	H. T. B. N.	Sch.	1	1	Ada Ames	199.67	189.69	102.2	27.6	9.4	1860	Rockland, Me.	Rockland, Me.	J. Q. Adams.
1165	H. T. C. G.	Sch.	1	1	Arago	185.76	176.50	103.0	28.0	9.0	1860	Coos Bay, Oregon	San Francisco, Cal.	W. C. Lynde.
1216	H. T. C. V.	St. p.	1	1	Alameda	813.14	821.95	193.0	33.8	11.3	1869	San Francisco, Cal.	do	E. H. Miller.
1295	H. T. F. J.	Bk.	2	3	Aurorea	822.39	784.82	150.0	33.0	20.7	1863	Warren, R. I.	do	A. M. Simpson.
1269	H. T. F. N.	Sch.	1	1	Ann E. Valentine	257.85	244.96	125.0	32.6	8.8	1866	Port Jefferson, N. Y.	New York, N. Y.	Jas. A. Townsend.
2467	H. T. G. W.	Sch.	1	1	Billow	142.14	135.04	79.9	23.0	8.5	1859	Brunswick, Me.	Rockland, Me.	Francis Cobb.
2565	H. T. J. Q.	Sch.	2	2	Georgie Berry	265.12	251.97	109.3	27.4	13.3	1866	Westbrook, Me.	do	C. A. Crockett.
2574	H. T. J. R.	Sch.	1	1	Dramhall	142.53	135.40	94.2	23.6	8.2	1863	do	Calais, Me.	Jas. Lindsey.
5181	H. T. K. V.	St. s.	2	2	Eureka	689.27	614.40	168.0	32.8	15.6	1864	Myatie, Conn.	San Francisco, Cal.	Geo. C. Perkins.
5187	H. T. K. V.	St. p.	1	1	Capitol	1,989.20	1,522.46	277.3	47.0	10.9	1860	San Francisco, Cal.	do	E. H. Miller, Jr.
6235	H. T. L. B.	Sch.	1	1	Charles Colgate	178.62	166.88	97.7	27.1	10.2	1856	Patuxet, N. Y.	New London, Conn.	S. J. Lawrence.
6241	H. T. L. V.	Sch.	1	1	Chalenge	151.11	115.06	97.0	24.0	8.5	1848	St. George, Me.	St. George, Me.	Robert Long.
6241	H. T. L. V.	Sch.	1	1	Charlie and Willie	123.60	117.42	97.0	24.0	8.2	1849	Damariscotta, Me.	Rockland, Me.	Francis Cobb.
6251	H. T. L. W.	Sch.	1	1	Catawamteak	143.56	141.14	87.6	22.8	8.8	1864	Rockland, Me.	do	I. L. Snow.
6270	H. T. M. G.	St. p.	1	0	City of Boston	1,577.00	1,457.50	361.0	40.0	12.3	1861	Brooklyn, N. Y.	New London, Conn.	Nor. & A. Y. Tran. Co.
6271	H. T. M. J.	St. p.	1	0	City of New York	1,591.90	1,467.70	301.0	40.0	12.3	1861	do	do	do
6273	H. T. M. L.	St. p.	1	0	City of Lawrence	1,078.06	851.03	243.0	62.5	11.9	1867	Wilmington, Del.	do	do
6505	H. T. N. D.	Bk.	2	3	Canada	1,190.58	1,144.66	176.6	36.6	33.6	1859	Bath, Me.	Pt. Townsend, Wash.	W. H. Hansen.
6521	H. T. N. R.	Sch.	2	2	Chalmette	843.51	798.30	151.6	31.0	21.8	1865	Freeport, Me.	Boston, Mass.	W. C. Winslow.
7983	H. T. P. D.	Sch.	1	2	Enterprise	189.55	180.10	100.6	31.5	0.0	1863	Coos Bay, Oregon	San Francisco, Cal.	C. H. Ingwersen.
7991	H. T. R. F.	Sch.	1	2	Eclipse	233.62	221.94	120.0	29.3	9.3	1852	New York, N. Y.	do	C. Nelson.
8046	H. T. S. J.	Bk.	1	3	Emma F. Herriman	385.36	366.10	118.8	27.3	10.4	1862	Searsport, Me.	do	John A. Magee.
8066	H. T. V. L.	Sch.	1	2	Ellen Merriman	94.76	90.02	80.5	23.9	7.5	1848	Hampwell, Me.	Bangor, Me.	A. A. Lesau.
8083	H. T. W. B.	Sch.	1	2	Edith	197.50	160.50	102.1	28.6	6.5	1868	Columbia Falls, Me.	Boston, Mass.	D. S. Emery.
8108	H. T. W. D.	Shp.	3	3	Edward O'Brien	1,803.49	1,725.41	200.0	40.5	21.8	1863	Thomaston, Me.	New York, N. Y.	Pacific Mail S.S. Co.
8120	H. T. W. M.	Sch.	1	2	E. Arcularius	90.89	94.00	79.0	22.0	8.3	1851	St. George, Me.	Rockland, Me.	I. L. Snow.
8144	H. T. W. Q.	Sch.	1	2	Era	134.03	127.33	90.5	25.6	8.9	1847	Boston, Mass.	New Bedford, Mass.	Thomas Luce.
8147	H. T. W. R.	Sch.	1	2	Ellen M. Baxter	216.72	205.88	121.6	25.2	9.7	1861	Wilmington Sq., C. W.	Boston, Mass.	W. B. Floyd.
9576	H. V. B. D.	Sch.	1	2	F. Nelson	129.40	123.02	86.4	21.8	8.0	1851	Warron, Me.	St. George, Me.	G. W. Rawley.
10721	H. V. D. W.	Sch.	2	2	Grace Webster	337.71	320.83	118.9	22.0	12.8	1867	Portland, Me.	Portland, Me.	L. H. McKimney.
10749	H. V. F. S.	Bk.	1	3	George and Mary	105.38	100.11	79.0	22.5	10.5	1852	Dartmouth, Mass.	New Bedford, Mass.	Thomas Luce.
10778	H. V. G. K.	Sch.	1	2	Golden Rule	106.10	100.80	99.0	24.0	7.0	1847	York, Me.	St. George, Me.	George W. Rawley
11594	H. V. G. M.	St. s.	1	0	Holmdel	500.65	352.01	161.4	28.7	8.4	1866	Keyport, N. J.	New York, N. Y.	Joe. Cornell.
11821	H. V. G. S.	Sch.	1	2	Hyena	122.88	116.74	90.0	25.8	8.0	1851	St. George, Me.	St. George, Me.	F. Henderson.
11869	H. V. K. L.	Bg.	1	2	Hidalgo	174.69	165.97	101.0	27.0	8.5	1855	East Machias, Me.	San Francisco, Cal.	L. W. Williams.
11696	H. V. K. Q.	Sch.	1	2	Mecosta	242.10	230.60	109.4	27.4	10.5	1864	Bangor, Me.	Boston, Mass.	Daniel S. Emery.
17170	H. V. L. M.	Sch.	1	2	H. Prescott	95.73	90.94	87.0	25.2	7.3	1860	East Haven, Conn.	do	R. W. Grant.
12307	H. V. M. K.	Sch.	1	2	J. B. Cunningham	138.36	131.45	100.0	25.0	8.0	1819	Green Spring Va.	Greenport, N. Y.	Frank H. Rackett.
13600	H. V. Q. L.	Sch.	1	2	Jesse Hart, 2nd	255.25	242.49	117.0	28.0	10.0	1866	Waldoboro, Me.	St. George, Me.	G. W. Rawley.
14128	H. V. S. G.	Sch.	1	2	Kendrick Fish	143.92	138.72	93.0	25.0	8.0	1851	St. George, Me.	do	do
14141	H. V. S. N.	Sch.	1	2	Kate Kallahan	105.81	100.52	94.0	21.0	7.1	1833	Philadelphia, Pa.	Norfolk, Va.	H. N. Johnson.
15148	H. V. T. F.	Sch.	2	3	L. B. Gilchrist	1,157.97	1,100.08	182.0	33.0	24.0	1866	Thomaston, Me.	Boston, Mass.	M. S. Crehan.
17262	H. W. B. S.	Sch.	2	3	Maria Fleming	161.69	96.61	75.9	24.5	7.5	1848	Brandywine, Del.	New York, N. Y.	Peter Mullin.
17319	H. W. C. Q.	Sch.	2	2	Moonbeam	675.59	641.81	148.0	81.9					

## SEAGOING VESSELS, ARRANGED IN THE ORDER OF SIGNAL LETTERS—Continued.

Official No.	Signal letters.	Rig.	Decks.	Masts.	Name of vessel.	Gross tonnage.	Net tonnage.	Length.	Breadth.	Depth.	When built.	Where built.	Home port (where permanent document issues).	Name of managing or principal owner.
17361	H. W. D. Q.	Bg.	1	2	M. C. Haskell	351.25	333.69	114.0	28.0	11.8	1866	Rockland, Me.	Rockland, Me.	R. K. Snow.
17365	H. W. D. K.	Sch.	1	2	Maggie Mulvey	266.22	252.91	114.4	28.0	12.8	1864	Waldoboro, Me.	Belfast, Me.	C. H. Handlett.
17369	H. W. D. T.	Sch.	1	2	Mabel Hall	170.64	162.11	95.5	25.6	8.5	1864	Addison, Me.	Rockland, Me.	R. C. Hall.
17394	H. W. F. J.	Bkn.	1	2	Monitor	235.70	223.92	127.0	28.0	9.2	1862	San Francisco, Cal.	San Francisco, Cal.	Edw. C. Kenfield.
17495	H. W. J. L.	Sch.	1	3	Mary Whitridge	877.91	834.02	158.5	34.7	21.5	1865	Baltimore, Md.	Boston, Mass.	W. F. Humphrey.
18440	H. W. L. R.	Sch.	1	2	Navosink	73.80	687.60	166.9	31.0	20.6	1866	New Castle, Me.	do	Do.
18449	H. W. M. G.	Bk.	2	3	Nantaut	1,149.52	1,099.59	178.6	36.3	23.7	1869	Thomaston, Me.	Rockland, Me.	N. A. Farwell.
19142	H. W. M. Q.	Bk.	1	3	Oakland	534.44	507.72	150.8	34.5	13.2	1865	Newburyport, Mass.	Seattle, Wash.	Geo. J. Willey.
19144	H. W. M. S.	Sch.	1	2	Orient	312.17	189.18	106.4	30.0	10.6	1865	Bath, Me.	do	W. P. Sayward.
19167	H. W. N. K.	Sch.	1	3	Oakland	1,241.93	1,219.28	186.7	37.5	23.8	1866	Brunswick, Me.	do	R. W. Simpson.
20082	H. W. P. L.	Bg.	1	2	Percy Edward	189.13	189.18	105.4	28.1	10.0	1866	Boston, Mass.	San Francisco, Cal.	W. F. Humphrey.
21591	H. W. Q. Q.	St. p.	2	0	Richard Stockton	1,048.14	870.88	258.0	29.7	8.6	1852	Wilmington, Del.	Philadelphia, Pa.	James McKenna.
21605	H. W. Q. L.	Sch.	1	2	Robert P. King	119.05	113.10	90.6	23.0	7.8	1847	Philadelphia, Pa.	Plymouth, Mass.	I. Jos. Murphy.
21613	H. W. Q. N.	Bgn.	1	2	Reindeer	214.84	204.10	113.0	27.0	11.0	1859	New Haven, Conn.	New York, N. Y.	P. J. Hall.
23127	H. W. R. R.	Sch.	1	2	Red Jacket	116.60	110.77	82.3	24.4	7.7	1860	Camden, Me.	Rockland, Me.	E. Osterhold.
23207	H. W. R. V.	Sch.	1	2	Seventy-six	190.77	186.94	97.4	27.0	9.8	1864	Thomaston, Me.	Thomaston, Me.	J. B. Ellems.
23298	H. W. V. T.	Bk.	2	3	Sumatra	1,060.59	1,015.81	180.3	36.6	23.4	1866	Medford, Mass.	Thomaston, Me.	T. W. Dunn.
24317	J. B. C. L.	Sch.	1	2	Tulumah	230.42	218.90	113.0	28.3	10.0	1856	Chelsea, Mass.	Pt. Townsend, Wash.	G. E. Atkinson.
24549	J. B. D. K.	Bk.	2	3	Theobald	981.38	932.32	177.0	34.8	23.3	1861	Danverscott, Me.	Bangor, Me.	H. Olsen.
25703	J. B. F. D.	Bk.	1	3	Vilette	616.09	585.86	155.7	34.6	13.8	1865	Richmond, Me.	San Francisco, Cal.	A. E. Fernald.
26703	J. B. F. T.	Sch.	1	2	William Slater	221.74	210.66	111.6	27.5	9.8	1866	Bath, Me.	do	The Clarita Land & Investment Co.
26706	J. B. F. V.	Sch.	1	2	William Flint	250.48	247.96	108.3	28.4	9.9	1862	Waldoboro, Me.	Belfast, Me.	J. F. Clark.
26757	J. B. H. P.	Sch.	2	3	Woodside	594.34	567.63	142.8	31.1	11.7	1866	Cumberland, Me.	Bangor, Me.	W. S. Pendleton.
13732	J. B. L. V.	Sch.	2	3	James Ponder	271.62	258.04	117.0	30.0	9.0	1866	Milton, Del.	Boston, Mass.	C. H. Dodge.
16260	J. B. M. D.	St. p.	1	0	Lady of the Lake	772.65	594.05	210.0	31.0	10.0	1866	Wilmington, Del.	Tuckerton, N. J.	Wm. A. Maxwell.
15261	J. B. M. F.	St. p.	1	0	Waterbury	1,098.31	946.28	232.4	35.4	11.4	1867	Wilmington, Del.	Washington, D. C.	People's Trans. Co.
16290	J. B. M. G.	Sch.	1	2	L. S. Levering	299.50	283.68	119.5	29.5	9.4	1855	do	New York, N. Y.	C. G. F. Schutt.
17549	J. B. M. R.	Sch.	1	2	Mary R. Hickman	164.68	169.34	84.4	28.0	6.0	1864	do	Somers Point, N. J.	J. A. Mitchell.
21700	J. B. M. S.	Sch.	1	2	R. and R. Corson	262.51	249.39	110.4	29.0	8.5	1866	Lewes, Del.	Tappahaunock, Va.	W. F. Davis.
23343	J. B. M. W.	Sch.	1	2	S. B. Wheeler	280.66	266.63	118.7	30.0	9.4	1856	Wilmington, Del.	Wilmington, Del.	J. S. Weldin.
5378	J. B. N. G.	Sch.	1	2	Charissa Allen	108.10	102.70	91.1	25.7	7.4	1867	do	do	C. W. Weldin.
9677	J. B. N. H.	Sch.	1	3	Florence L. Lockwood	299.07	284.12	103.0	30.5	9.5	1867	Stratford, Conn.	New York, N. Y.	Chas. Chevalier.
11745	J. B. N. K.	Sch.	1	2	Henry N. Squire	307.76	292.40	115.6	29.3	8.8	1867	Norwalk, Conn.	Boston, Mass.	F. Harrington.
17588	J. B. N. S.	Sch.	1	2	Matilda Brooks	340.47	323.45	119.9	31.0	9.5	1867	Port Jefferson, N. Y.	do	W. B. Floyd.
1378	J. B. P. C.	Bk.	2	3	Alaska	340.60	323.00	122.2	28.0	16.9	1867	do	New York, N. Y.	W. P. Richardson.
7679	J. B. P. D.	Bk.	2	3	Andrew Hicks	303.12	287.96	111.3	27.1	15.7	1867	Mattapoisett, Mass.	San Francisco, Cal.	James McKenna.
5380	J. B. P. N.	Bk.	2	3	Charles W. Morgan	313.75	298.06	105.6	27.7	17.0	1861	Fairhaven, Mass.	do	John A. Magee, jr.
8175	J. B. Q. H.	Shp.	2	3	Eliza Adams	408.34	387.92	111.3	28.5	19.5	1865	New Bedford, Mass.	New Bedford, Mass.	J. & W. R. Wing.
10808	J. B. R. G.	Sch.	1	2	Emma Louise	118.09	112.19	88.0	23.7	8.0	1867	Fairhaven, Mass.	do	Tabor & Gordon.
10822	J. B. R. L.	Sch.	1	2	George E. Dale	229.60	218.12	111.2	27.6	9.8	1867	Mount Desert, Me.	Calais, Me.	H. T. Boardman.
11747	J. B. R. M.	Sch.	1	2	Hortensia	178.07	169.07	104.5	28.1	8.9	1868	Brewer, Me.	New York, N. Y.	Jas. Speight.
11764	J. B. R. T.	Sch.	1	2	H. T. Hedges	239.26	227.30	104.7	28.1	8.1	1868	East Machias, Me.	Boston, Mass.	E. Pope.
13740	J. B. S. M.	Sch.	1	2	J. P. Wyman	164.93	156.69	109.4	26.2	8.7	1867	Wilmington, Del.	Bristol, R. I.	W. H. Crawley.
13741	J. B. S. N.	Sch.	1	2	John Somes	157.08	130.21	81.7	26.2	9.4	1868	Franklin, Me.	Boston, Mass.	J. G. Mosley.
14162	J. B. S. W.	Bk.	2	3	Kathleen	265.51	195.23	104.0	25.2	12.5	1844	Mount Desert, Me.	Calais, Me.	A. H. Sawley.
17564	J. B. T. Q.	Sch.	1	2	Mary Augusta	198.85	188.91	104.0	27.4	11.9	1867	Philadelphia, Pa.	New Bedford, Mass.	J. & W. R. Wing.
17585	J. B. T. V.	Sch.	1	2	Mary Stewart	229.69	218.21	111.0	27.4	10.3	1866	Ellsworth, Me.	Bangor, Me.	J. H. Higgins.
18463	J. B. V. C.	Bk.	2	3	Northern Light	384.65	365.42	125.4	30.3	17.9	1851	Bangor, Me.	Bangor, Me.	J. H. Crosby.
18475	J. B. V. H.	St. p.	1	0	Narragansett	1,633.93	1,246.90	253.0	40.0	15.0	1868	Rochester, Mass.	San Francisco, Cal.	J. McKenna.
18477	J. B. V. K.	Sch.	1	2	Nellie Doe	150.40	128.58	89.2	26.8	8.0	1867	New York, N. Y.	Providence, R. I.	David S. Babcock.
19185	J. B. V. P.	Sch.	1	0	Oranto	165.24	99.98	79.7	23.3	8.3	1839	Springfield, Me.	Boston, Mass.	Arthur Edgett.
23349	J. B. V. W.	Sch.	1	3	Shore Line	481.75	472.26	177.8	33.2	12.1	1858	Surry, Me.	Ellsworth, Me.	C. E. Boyle.
23369	J. B. W. G.	Bk.	2	3	Sunbeam	253.31	242.56	103.4	27.3	15.2	1856	Mystic, Conn.	Stonington, Conn.	Robert Palmer.
23371	J. B. W. H.	Sch.	1	2	Stonington	1,072.43	943.58	253.0	39.6	14.4	1858	Rocheater, Mass.	New Bedford, Mass.	J. & W. R. Wing.
11792	J. C. B. L.	Sch.	1	2	Hattie A. Butler	153.30	145.83	94.6	28.5	7.6	1868	New York, N. Y.	Providence, R. I.	Robert Fuller.
17615	J. C. D. P.	Bgn.	1	2	Morning Light	271.00	257.45	114.0	29.5	10.9	1867	Essex, Conn.	New York, N. Y.	Peter Muller.
10834	J. C. D. T.	Sch.	1	2	George H. Mills	265.68	238.90	114.6	31.0	9.0	1867	New Haven, Conn.	do	D. C. Quinlin.
24596	J. C. F. M.	Sch.	1	3	Thos. W. H. White	213.71	208.03	117.6	29.0	9.2	1867	Port Jefferson, N. Y.	Providence, R. I.	S. H. Pingley.
11797	J. C. F. T.	Sch.	1	2	Henry J. Raymond	186.39	180.67	113.0	29.5	9.0	1864	Tuckerton, N. J.	New York, N. Y.	John S. Crawley.
1435	J. C. G. Q.	Bk.	2	3	Agate	626.47	595.15	145.0	31.1	18.5	1868	Newburg, N. Y.	do	C. G. Badlett.
11820	J. C. H. P.	Sch.	1	3	Mary E. Graham	206.36	190.04	113.8	28.1	8.4	1867	Newburyport, Mass.	do	John Swann.
17631	J. C. H. H.	Sch.	1	3	Harriet S. Brooks	231.40	219.83	108.0	29.5	8.1	1867	Milford, Del.	Norfolk, Va.	H. N. Johnson.
13768	J. C. K. B.	Sch.	1	2	J. B. Van Dusen	222.45	211.33	115.2	29.4	10.5	1867	Smyrna, Del.	Bath, Me.	C. Le B. Guden.
1443	J. C. K. V.	Sch.	1	2	Alidio Fuller	217.07	187.60	106.4	28.7	9.7	1867	Philadelphia, Pa.	Philadelphia, Pa.	J. B. Van Dusen.
23419	J. C. L. M.	Bk.	2	3	Sereno	549.54	522.06	148.1	31.0	17.5	1867	Thomaston, Me.	Machina, Me.	C. A. Small.
27567	J. C. L. W.	Shp.	2	3	Yosemite	1,153.84	1,164.25	183.0	37.2	23.5	1868	Baltimore, Md.	Baltimore, Md.	C. B. Dix.
5466	J. C. M. V.	St. p.	2	2	Clinton	1,187.11	717.69	220.0	34.5	18.2	1862	Portsmouth, N. H.	San Francisco, Cal.	Samuel Blair.
15347	J. C. M. W.	St. p.	1	0	Louise	1,023.20	718.96	231.7	33.0	8.8	1864	Wilmington, Del.	New Orleans, La.	Morgan La. & Tex. R. & S. Co.
17651	J. C. N. B.	St. p.	2	2	Morgan	994.31	637.18	219.9	33.1	16.6	1865	do	Camden, N. J.	W. C. Ellason.
18811	J. C. N. S.	Sch.	1	2	Hattie Paige	297.84	282.48	115.1	29.5	9.1	1867	do	New Orleans, La.	Morgan La. & Tex. R. & S. Co.
1473	J. C. P. G.	Sch.	1	2	Annie V. Bergen	183.89	174.70	108.2	29.7	7.2	1865	Bridgeton, N. J.	Barnstable, Mass.	W. W. Crocker.
18812	J. C. P. K.	Sch.	1	2	J. M. Morales	177.49	168.62	97.5	27.0	8.0	1867	Port Jefferson, N. Y.	New York, N. Y.	John T. Rile.
1454	J. C. R. Q.	Shp.	2	3	Anahua	1,288.39	1,221.12	192.3	36.3	23.9	1867	Bucksport, Me.	do	R. D. Nickels.
												Boston, Mass.	Boston, Mass.	Richard Baker, jr.

## SEAGOING VESSELS, ARRANGED IN THE ORDER OF SIGNAL LETTERS—Continued

Official No.	Signal letters.	Rigs.	Decks.	Masts.	Name of vessel.	Gross tonnage.	Net tonnage.	Length.	Breadth.	Depth.	When built.	Where built.	Home port (where permanent document issues).	Name of managing or principal owner.
8227	J. C. S. Q.	Bk.	2	3	Enoch Talbot	1,242.19	1,193.52	185.0	36.0	24.7	1857	Freeport, Me.	San Francisco, Cal.	Charles Nelson.
15541	J. C. T. S.	Shp.	3	3	Louisa Walsh	1,556.06	1,496.66	187.4	40.0	17.1	1861	Belfast, Me.	do	L. E. Spear.
17635	J. C. V. B.	Shp.	3	3	Mindoro	1,021.65	970.57	167.0	35.0	23.0	1864	Boston, Mass.	Salem, Mass.	Geo. H. Allen.
17636	J. C. V. B.	Bk.	3	3	Megunticook	442.29	420.18	127.6	29.9	16.7	1866	Bucksport, Me.	Boston, Mass.	D. S. Emery.
17639	J. C. V. H.	Shp.	3	3	Mystic Belle	741.10	701.15	150.7	33.0	21.1	1867	Medford, Mass.	do	Geo. M. Winslow.
18195	J. C. V. P.	Sch.	2	2	New Zealand	114.62	108.89	81.8	24.9	8.3	1867	Tremont, Me.	Ellsworth, Me.	James K. Kelley.
5463	J. D. B. H.	Sch.	1	2	Carrie Walker	173.20	164.54	100.0	28.3	9.5	1867	Thomaston, Me.	Eastport, Me.	C. W. King.
12356	J. D. B. S.	Sch.	1	2	Irene E. Meservey	244.69	232.46	114.0	29.0	10.0	1866	Waldoboro, Me.	St. George, Me.	A. K. Meservey.
17659	J. D. C. G.	Bkn.	1	3	Marion	366.49	348.24	125.0	29.5	11.3	1868	Boston, Mass.	San Francisco, Cal.	Alaska Tmp. Co.
17690	J. D. C. H.	Sch.	1	2	Merrill C. Hart	186.94	177.69	97.9	26.7	9.8	1866	Bristol, Me.	St. George, Me.	G. W. Rawley.
23429	J. D. C. L.	Bg.	2	2	Sullivan	344.82	327.58	115.5	28.5	15.2	1866	Gouldsboro, Me.	Boston, Mass.	Daniel S. Emery.
24012	J. D. C. N.	Sch.	2	2	Thomas N. Stone	394.31	374.59	126.0	30.5	14.8	1867	Chelsea, Mass.	do	R. A. Fryman.
11821	J. D. G. F.	Sch.	1	2	Henrietta Simmons	228.97	217.52	112.4	28.7	9.1	1865	Leesburg, N. J.	Bucksport, Me.	S. R. Hutchins.
11824	J. D. G. W.	Sch.	1	3	Howard A. Hunt	338.70	321.77	118.5	29.7	9.9	1867	Mauricetown, N. J.	New York, N. Y.	Wm. P. Richardson.
1806	J. D. H. N.	Sch.	1	2	Ada S. Allan	149.74	142.25	94.0	27.0	8.6	1867	Dennysville, Me.	Eastport, Me.	H. B. Eaton.
1508	J. D. H. S.	Sch.	2	3	A. Heaton	472.07	454.47	136.5	31.5	16.5	1868	New Haven, Conn.	New York, N. Y.	B. G. Handy.
13825	J. D. K. N.	Sch.	1	2	John Cad wallader	137.07	130.22	91.0	26.4	8.1	1853	Tuckahoe, N. J.	do	J. C. Simpson.
11777	J. D. L. T.	Sch.	1	2	Helen G. King	147.70	140.31	83.0	25.3	9.0	1867	Calais, Me.	Calais, Me.	A. H. Sawyer.
17603	J. D. M. R.	Bk.	2	3	Mount Washington	1,217.50	1,162.13	184.6	37.5	23.1	1867	Saco, Me.	San Francisco, Cal.	D. Roth.
13827	J. D. N. K.	Sch.	1	3	John J. Ward	293.72	280.93	127.0	30.2	10.1	1867	East Newark, N. J.	New York, N. Y.	E. Van Cleef.
21762	J. D. P. G.	Sch.	1	3	Ruth Shaw	385.21	365.95	120.2	30.0	10.0	1867	Millville, N. J.	Philadelphia, Pa.	C. A. Pettit.
11831	J. D. P. H.	Bk.	1	3	Helen W. Almy	314.29	298.59	116.4	29.0	12.5	1859	Fairhaven, Mass.	San Francisco, Cal.	Jas. W. Sperry.
13605	J. D. Q. N.	Sch.	1	2	James Young	201.88	184.76	110.8	23.5	10.3	1866	Thomaston, Me.	Thomaston, Me.	Thomas W. Dunn.
17703	J. D. Q. R.	Sch.	1	2	Mary E. Pennell	251.59	239.01	102.0	28.1	11.2	1868	Harrington, Me.	Machias, Me.	G. H. Frye.
2674	J. D. R. G.	Sch.	1	2	Bolobink	170.16	161.67	104.5	29.3	8.9	1866	Oakland, Cal.	San Francisco, Cal.	Chas. D. Ford.
6333	J. D. R. H.	Shp.	1	3	Dashing Wave	1,054.31	1,012.14	181.8	39.6	21.8	1853	Portsmouth, N. H.	Pt. Townsend, Wash.	Wm. H. Hanson.
9724	J. D. R. K.	Sch.	2	2	Fawn	313.47	297.80	108.5	29.6	8.5	1868	Philadelphia, Pa.	Boston, Mass.	R. A. Atwood.
13839	J. D. R. L.	Sch.	1	2	James Veldren	203.96	193.77	110.0	29.7	8.9	1867	Tuckerton, N. J.	New York, N. Y.	Wm. Hawley.
15390	J. D. R. P.	Sch.	1	2	Lavinia Ball	134.83	147.11	97.5	28.2	8.0	1864	Brook Haven, N. Y.	Bangor, Me.	P. McConville.
17711	J. D. R. Q.	Sch.	1	0	Mary A. Tyler	295.28	185.02	102.2	29.4	9.2	1866	Setauket, N. Y.	New York, N. Y.	Henry P. Havens.
8281	J. D. S. R.	St. p.	1	3	Elizabeth	1,079.76	628.52	215.0	35.3	12.7	1867	Brooklyn, N. Y.	do	S. Knox, sec.
11841	J. D. S. R.	Bk.	1	3	H. L. Routh	1,023.30	972.14	167.0	36.6	22.5	1865	do	do	Stephen W. Carey.
8283	J. D. T. P.	Bk.	2	2	Electra	985.24	939.90	168.0	34.8	21.9	1868	Boston, Mass.	San Francisco, Cal.	Alaska Pkrs.' Ass'n.
17719	J. D. T. P.	Bg.	2	2	Manson	264.36	251.15	105.2	26.5	12.4	1867	Brewer, Me.	New York, N. Y.	J. Crapo.
9732	J. D. V. M.	Sch.	1	2	Florence Shay	405.83	385.09	137.0	30.8	5.3	1867	Port Jefferson, N. Y.	do	Silas C. Evans.
17725	J. D. V. B.	Sch.	1	3	Melancthon	290.28	283.45	123.0	30.5	10.9	1867	North Bend, Oreg.	San Francisco, Cal.	A. M. Simpson.
23489	J. D. W. B.	Sch.	1	2	Sarah C. Smith	297.10	283.24	118.5	29.6	13.9	1868	Chester, Pa.	Boston, Mass.	C. T. Wood.
23490	J. D. W. B.	Bk.	2	3	Brian Steison	140.85	133.81	89.2	28.1	8.2	1867	Damariscotta, Me.	Bucksport, Me.	W. T. Emerson.
6547	J. F. B. M.	Bk.	2	3	Two Brothers	1,492.98	1,438.36	197.0	38.1	24.8	1864	Yarmouth, Me.	San Francisco, Cal.	James Tyson.
24446	J. F. B. M.	Shp.	2	3	Two Brothers	1,383.65	1,263.26	197.0	37.8	24.8	1868	Farmingdale, Me.	San Francisco, Cal.	Samuel Burr.
1561	J. F. B. V.	Sch.	1	2	Alaska	173.61	164.23	102.0	26.1	9.0	1867	East Machias, Me.	Machias, Me.	E. I. White.
8310	J. F. C. K.	Sch.	1	2	Emms B. Shaw	248.55	236.12	110.5	29.2	8.5	1867	Camden, N. J.	Philadelphia, Pa.	Franklin Smith.
10896	J. F. D. V.	Bk.	2	3	Guardian	1,123.59	1,072.55	173.0	38.8	23.5	1863	Damariscotta, Me.	Pt. Townsend, Wash.	E. P. Blake.
5542	J. F. E. G.	St. s.	2	2	Catherine Whiting	880.63	864.93	178.3	31.2	20.5	1865	Malden, N. Y.	New York, N. Y.	Wm. H. Phillips.
8322	J. F. G. R.	Sch.	1	2	Expounder	685.56	651.29	171.0	30.0	16.7	1856	Charlestown, Mass.	Philadelphia, Pa.	P. & R. R. Co.
23525	J. F. H. C.	Sch.	1	2	Sambrian	124.97	118.73	82.5	20.0	8.4	1859	Harrington, Me.	Rock Mt. Me.	A. J. Bird.
19232	J. F. H. R.	Sch.	1	2	Oprey	158.91	149.06	98.2	27.5	8.4	1867	Adillon, Me.	Machias, Me.	O. T. Crowley.
21793	J. F. L. B.	Bg.	2	2	Robert Dillon	453.96	431.27	127.4	30.4	17.4	1868	Tottenville, N. Y.	New York, N. Y.	Jas. C. Leighton.
24870	J. F. L. V.	Sch.	1	3	Thomas Bouz	310.42	294.90	116.9	29.5	8.7	1867	Baltimore, Md.	Richmond, Va.	D. O. Sullivan.
26903	J. F. L. V.	Sch.	1	2	Webster Barnard	150.22	142.71	97.3	26.9	8.5	1868	Bucksport, Me.	Bangor, Me.	J. S. Marshall.
1610	J. F. M. B.	Bg.	1	2	Alco	311.95	296.35	116.8	27.1	15.0	1867	Baltimore, Md.	Baltimore, Md.	T. Rollins.
6566	J. F. M. K.	Bg.	1	2	D. A. Small	119.82	113.83	87.6	22.9	9.1	1868	Provincetown, Mass.	Provincetown, Mass.	Adam Maccol.
27573	J. F. M. L.	Bk.	1	3	Yamoyden	487.27	462.01	133.2	30.8	16.1	1868	Baltimore, Md.	Somers Point, N. J.	A. Walters.
15440	J. F. M. P.	Sch.	1	3	L. Q. C. Wisbart	238.55	226.63	115.2	29.5	9.1	1867	Greenwich, N. J.	Bridgeton, N. J.	John Carlton.
15542	J. F. M. V.	Sch.	1	2	L. A. Rose	145.42	138.15	98.0	27.5	7.4	1868	Patecock Creek, N. J.	Somers Point, N. J.	Wm. Rose.
28059	J. F. N. B.	Sch.	1	3	Zephaniah Steelman	230.08	218.58	112.0	30.2	8.5	1868	Abbecon, N. J.	New York, N. Y.	Charles G. Endicott.
26947	J. F. N. C.	Sch.	1	2	Willow Harp	172.73	164.10	95.5	26.7	8.0	1858	Port Jefferson, N. Y.	Port Jefferson, N. Y.	Charles E. Norton.
1618	J. F. N. H.	Sch.	1	2	Able Ingalls	187.54	178.17	106.0	26.2	10.0	1868	Machias, Me.	Machias, Me.	D. D. Dunbar.
13924	J. F. N. P.	Sch.	1	2	James Warren	117.34	111.47	85.3	25.8	7.7	1867	Adillon, Me.	do	W. H. Falkingham.
26636	J. F. N. V.	Sch.	2	3	William L. Burroughs	512.73	487.09	138.6	30.5	19.6	1855	Green Point, N. Y.	New York, N. Y.	Thos. Franklin.
11897	J. F. P. G.	Bk.	2	3	Henry A. Litchfield	638.23	612.59	148.1	31.1	19.0	1867	Rockland, Me.	Rockland, Me.	M. Gray.
15446	J. F. P. V.	Sch.	1	2	Lizzie Carr	286.33	272.02	114.3	29.7	10.9	1868	Thomaston, Me.	Thomaston, Me.	T. W. Dunn.
24083	J. F. Q. H.	Bk.	2	3	Top Gallant	1,280.39	1,228.61	187.5	38.5	23.8	1863	East Boston, Mass.	Seattle, Wash.	Est. of Wm. Renton.
20221	J. F. Q. M.	Bk.	2	3	Prussia	1,212.12	1,172.03	184.2	36.5	23.9	1868	Bath, Me.	do	Do.
21811	J. F. Q. V.	Shp.	2	3	Ringleader	1,183.13	1,145.28	185.0	37.6	22.9	1868	Boston, Mass.	Boston, Mass.	C. A. Campbell.
23876	J. F. Q. T.	Bkn.	2	3	Scud	345.81	328.55	129.0	27.6	11.6	1868	Portsmouth, N. H.	Belfast, Me.	A. F. Hatch.
18354	J. F. R. L.	Bk.	2	2	Nicolas Thayer	584.74	565.41	138.9	31.0	19.3	1868	Thomaston, Me.	San Francisco, Cal.	Alaska Pkrs.' Ass'n.
8590	J. F. R. P.	Bg.	2	2	Ernestine	421.88	400.31	122.6	28.6	16.4	1868	Yarmouth, Me.	Portland, Me.	F. H. Jordau.
13665	J. F. R. Q.	Bg.	2	2	Jane Adaline	892.94	873.29	119.8	28.5	15.4	1868	Westbrook, Me.	Boston, Mass.	D. S. Emery.
1644	J. F. R. G.	Shp.	2	2	Annie M. Smull	1,053.94	1,009.88	181.9	37.2	21.9	1868	Mystic, Conn.	do	E. Lawrence, jr.
8392	J. F. S. M.	Sch.	1	3	Eleota Bailey	344.04	326.84	118.0	31.1	9.2	1868	Petersburg, N. J.	Bangor, Me.	H. Lord.
18558	J. F. S. W.	Sch.	2	2	Naney Smith	441.89	419.80	124.6	31.6	17.0	1868	Stony Brook, N. Y.	New York, N. Y.	Lewis S. Davis.
8429	J. F. T. Q.	Bkn.	2	3	Evanell	513.50	487.83	134.0	29.9	17.3	1869	Stockton, Me.	Boston, Mass.	W. H. Blanchard.
17890	J. F. T. K.	Sch.	1	2	Mary	182.19	178.76	92.6	25.5	8.6	1868	Belfast, Me.	do	L. S. Seaver.
23672	J. F. T. S.	Bk.	1	3	Samos	395.14	375.38	132.5	29.6	11.6	1868	Boston, Mass.	do	T. I. Mayo.
20992	J. F. V. K.	Sch.	1	3	William A. Morrell	109.29	103.83	84.0	27.0	7.0	1868	Elizabethport, N. J.	New York, N. Y.	E. E. Rackett.
12413	J. F. V. P.	Shp.	2	3	India	1,264.94	1,230.20	192.1	36.5	23.9	1868	Bath, Me.	do	L. Rosenfeld.
6436	J. F. V. W.	Bkn.	1	3	Eureka	295.80	276.38	134.3	33.0	19.5	1866	Humboldt		



## SAGAING VESSELS, ARRANGED IN THE ORDER OF SIGNAL LETTERS—Continued.

Official No.	Signal letters.	Rigs.	Decks.	Masts.	Name of vessel.	Gross tonnage.	Net tonnage.	Length.	Breadth.	Depth.	When built.	Where built.	Home port (where permanent document issues).	Name of managing or principal owner.
								Feet.	Feet.	Feet.				
23683	J. F. W. D.	Bk.	2	2	Sonoma	1,063.12	997.67	177.5	36.2	22.4	1868	Chelsea, Mass.	San Francisco, Cal.	George F. Smith.
11914	J. O. B. F.	Sch.	1	1	Henry	139.88	132.89	90.4	28.0	8.9	1868	Addison, Me.	Machias, Me.	O. T. Crowley.
23094	J. G. C. R.	Sch.	1	1	Sarah A. Staples	465.17	442.86	136.0	28.8	18.0	1862	Belfast, Me.	New York, N. Y.	J. C. Haddock.
7600	J. G. C. S.	St. s.	2	2	S. Pizzati	1,026.93	659.79	207.8	35.0	20.0	1869	New York, N. Y.	Shildaboro, Miss.	S. Oteri.
80012	J. G. D. K.	St. s.	2	2	William Lawrence	1,049.44	576.31	207.8	35.1	20.3	1866	East Boston, Mass.	Baltimore, Md.	M. & M. Trans. Co.
5672	J. G. D. K.	Bk.	1	1	Clotilde	408.34	394.45	129.6	30.6	16.6	1869	Portsmouth, N. H.	Boston, Mass.	D. S. Emery.
8458	J. G. D. K.	Sch.	1	1	Emma M. Fox	195.32	185.55	111.4	29.8	8.0	1867	Greenport, N. Y.	Bangor, Me.	J. A. Hopkins.
25721	J. G. H. K.	Sch.	1	1	Palos	189.84	180.35	104.1	27.3	10.3	1868	Eastport, Me.	Shildaboro, Miss.	John P. Itevent.
18385	J. G. H. M.	Bk.	1	1	Sarah A. Reed	154.60	150.67	107.0	26.8	8.9	1868	Catais, Me.	Catais, Me.	H. Q. Boardman.
11959	J. G. H. S.	Sch.	1	1	Northwest	615.28	489.52	147.9	35.8	13.9	1868	Port Madison, Wash.	San Francisco, Cal.	H. C. Lund.
8406	J. G. K. M.	Sch.	1	1	Hattie M. Howes	197.55	187.67	113.0	29.1	8.5	1869	Providence, R. I.	Bangor, Me.	Samuel Stearns.
76082	J. G. K. T.	Sch.	1	1	Ella Brown	164.29	156.98	101.5	26.3	8.8	1869	East Machias, Me.	Machias, Me.	P. E. Falkingham.
85007	J. G. L. C.	Sch.	1	1	Joseph Oakes	205.73	195.45	103.5	27.7	9.0	1869	Brewer, Me.	Deer Isle, Me.	S. G. Haskell.
23736	J. G. L. N.	Sch.	2	2	Great Admiral	1,575.68	1,496.91	214.2	40.3	25.2	1869	Boston, Mass.	Newport, R. I.	C. G. Weld.
20296	J. G. L. T.	Sch.	1	0	S. V. W. Simmons	193.89	184.20	106.2	29.8	8.6	1869	Camden, N. J.	Baltimore, Md.	Charles J. Joyce.
75091	J. G. L. V.	St. p.	2	2	Plainfield	1,051.21	601.00	212.5	35.0	12.8	1869	Brooklyn, N. Y.	New York, N. Y.	Samuel Knox, sec.
9849	J. G. M. B.	Sch.	1	2	John C. Potter	1,244.38	1,182.17	190.0	36.7	24.0	1869	Seaport, Me.	San Francisco, Cal.	Chas. Nelson.
80044	J. G. M. H.	Sch.	1	2	William Rice	133.07	129.93	81.2	25.2	6.9	1867	Stockton, Me.	Bucksport, Me.	F. P. Hutchins.
12135	J. G. M. H.	Sch.	2	2	Imperial	1,351.89	1,258.92	188.7	31.0	7.5	1869	Bath, Me.	Rockland, Me.	K. C. Rankin.
80016	J. G. M. P.	Bg.	1	2	W. H. Meyer	280.96	256.56	122.0	31.0	25.5	1869	Quincy, Mass.	Boston, Mass.	Boston L. & T. Co.
15581	J. G. M. R.	Sch.	1	2	L. Holway	120.61	114.58	88.0	26.0	7.7	1869	San Francisco, Cal.	San Francisco, Cal.	Jas. McKenna.
24784	J. G. M. V.	Sch.	1	2	Traveler	172.40	163.78	104.0	28.0	7.0	1869	Jonesport, Me.	Machias, Me.	J. W. Brasley.
25546	J. G. N. B.	Sch.	1	2	Sparrow	107.10	107.25	119.5	28.5	9.7	1869	Essex, Conn.	Hartford, Conn.	Est. David Frayne.
9857	J. G. N. S.	Bk.	1	3	Forrest Queen	511.16	485.62	172.0	32.7	13.0	1866	Oakland, Cal.	Essex, Cal.	John Vance.
15599	J. G. P. L.	Sch.	1	2	Laura Robinson	142.72	135.58	92.8	27.6	7.3	1869	Port Ludlow, Wash.	San Francisco, Cal.	Charles Nelson.
2381	J. G. P. S.	Sch.	1	3	Bella Halliday	355.15	337.39	128.3	30.0	9.6	1869	Mattapoisett, Mass.	Rockland, Me.	J. C. Ferry.
21892	J. G. Q. F.	Sch.	1	3	Rhoda Holmes	295.30	280.54	128.0	32.0	10.1	1869	Copers Point, N. J.	Boston, Mass.	F. Harrington.
23770	J. G. Q. L.	Bk.	2	3	Fancy	652.26	619.95	149.4	32.1	20.1	1869	Boston, Mass.	Portsmouth, N. H.	John E. Holmes.
90032	J. G. R. B.	Sch.	1	2	Mary Ann McCann	178.87	169.93	104.8	27.4	8.7	1869	Bangor, Me.	Bangor, Me.	R. H. Ulmer.
24780	J. G. R. M.	Bk.	1	2	Total Wave	603.41	573.24	161.5	37.3	13.7	1869	Port Madison, Wash.	Pt. Townsend, Wash.	John Cassidy.
23776	J. G. R. P.	Sch.	2	3	Samuel E. Spring	504.26	479.05	126.4	30.0	17.2	1869	Westbrook, Me.	New Bedford, Mass.	W. H. Hanson.
13618	J. G. R. Q.	Bkn.	1	3	Jane A. Faulkenburg	310.03	295.10	131.0	29.6	11.6	1854	New Bedford, Mass.	San Francisco, Cal.	E. H. Stone.
75131	J. G. S. B.	Bk.	2	3	James A. Burland	670.20	636.60	145.0	33.0	19.0	1869	New York, N. Y.	do	Alaska Pkrs.' Ass'n
23777	J. G. S. D.	Sch.	1	2	Sea Bird	187.08	178.58	100.8	29.4	8.1	1869	Tuckahoe, N. Y.	Portland, Me.	H. M. Sargent.
9672	J. G. S. K.	Sch.	1	2	Francis Allyn	111.25	105.70	85.4	22.3	9.5	1869	Duxbury, Mass.	New Bedford, Mass.	Thomas Lucas.
21040	J. G. S. R.	Bk.	1	2	Richard III	985.51	954.08	175.3	37.3	24.5	1859	Portsmouth, N. H.	Pt. Townsend, Wash.	J. McIntyre.
90055	J. G. S. T.	Sch.	1	2	Moraney	198.20	159.75	103.3	29.3	9.0	1868	Sullivan, Me.	Boston, Mass.	D. S. Emery.
11907	J. G. T. B.	Sch.	1	2	Holcon	1,198.16	1,140.42	181.5	38.2	23.9	1869	Mystic, Conn.	New York, N. Y.	L. Luckenbach.
21901	J. G. T. N.	Sch.	1	2	Rebecca W. Huddell	256.52	243.70	125.0	30.6	7.4	1869	Camden, N. J.	Boston, Mass.	D. W. Simpson.
85044	J. G. V. B.	Sch.	1	2	Gamma	162.46	137.87	105.5	26.3	8.8	1869	East Machias, Me.	Machias, Me.	A. L. Harmon.
8548	J. G. V. D.	Sch.	1	2	Eagle	180.33	177.01	100.1	27.4	8.6	1869	Kennebunk, Me.	Bangor, Me.	F. Stetson.
1812	J. G. V. K.	Sch.	2	3	Ann Louisa Lockwood	328.31	321.39	125.2	29.1	15.7	1869	Norwalk, Conn.	New York, N. Y.	Chas. H. Porter.
5752	J. G. V. L.	Sch.	1	2	C. B. Wood	236.79	224.95	110.6	29.6	9.2	1307	Dennisville, N. J.	Boston, Mass.	Bonj. D. Wood.
75146	J. G. V. M.	Sch.	2	2	J. K. Manning	297.85	282.96	111.0	29.2	9.7	1869	do	do	W. H. Wyman.
95091	J. G. V. P.	Bg.	2	2	H. C. Sibley	506.61	481.28	134.0	30.4	17.3	1869	Belfast, Me.	do	Wm. S. Boutic.
5754	J. G. V. S.	Sch.	1	2	Caroline	111.39	105.82	80.5	27.4	7.4	1869	Cherryfield, Me.	Machias, Me.	Frank Brown.
75149	J. G. V. W.	Sch.	1	2	Jennie Thelin	145.78	138.52	91.0	29.5	8.2	1859	Davenport Ldg., Cal.	San Francisco, Cal.	H. C. Grooper.
90067	J. G. W. D.	Sch.	1	2	Margaret	117.07	111.22	82.7	27.4	7.5	1869	Cherryfield, Me.	Machias, Me.	G. K. Campbell.
15612	J. G. W. H.	Bg.	2	2	Lucy W. Snow	315.13	299.37	112.0	26.8	14.7	1869	Rockland, Me.	Boston, Mass.	J. F. Brooks.
85045	J. G. W. M.	Sch.	2	3	Georgetta Lawrence	315.05	299.30	122.6	31.1	15.1	1869	Brook Haven, N. Y.	New York, N. Y.	S. C. Evans.
1822	J. H. B. D.	Bk.	2	3	Alexander McNeil	1,122.86	1,088.23	177.4	36.3	23.4	1869	Waldoboro, Me.	San Francisco, Cal.	James Brown.
15617	J. H. B. M.	Sch.	1	2	Lucy Hammond	152.74	128.67	96.5	20.3	8.4	1869	Machias, Me.	Machias, Me.	James R. Talbot.
21907	J. H. B. R.	Bg.	1	2	Rosa Baker	108.64	103.21	82.0	23.6	8.9	1867	Scituate, Mass.	Boston, Mass.	R. T. Green.
1826	J. H. B. T.	Sch.	1	2	Albert L. Butler	344.01	290.05	119.9	29.8	10.1	1869	Thamaston, Me.	do	D. S. Emery.
6949	J. H. B. V.	Bk.	3	3	Don Justo	746.36	709.04	145.6	32.1	19.1	1869	Damariscotta, Me.	Baltimore, Md.	D. T. Morton.
95007	J. H. B. W.	Sch.	1	2	Henry Whitney	146.80	139.27	96.2	25.5	8.6	1869	Brooksville, Me.	Bucksport, Me.	Frank H. Arsy.
95008	J. H. C. K.	Bkn.	1	3	Hancock	412.15	391.64	121.5	29.5	11.6	1869	Bucksport, Me.	Boston, Mass.	Daniel S. Emery.
5767	J. H. C. L.	Sch.	1	3	Cora	1,491.18	1,416.63	220.2	39.0	23.8	1869	Belfast, Me.	do	J. Henry Whitaker.
23798	J. H. C. N.	Sch.	1	3	S. S. Hudson	629.80	408.40	127.0	30.0	10.0	1869	Mays Landing, N. J.	Somers Point, N. J.	Daniel F. Vaughn.
8364	J. H. C. Q.	Sch.	1	2	Euema Green	189.71	180.23	108.4	26.7	8.5	1869	Bangor, Me.	Bangor, Me.	Henry Lord.
90080	J. H. C. S.	Bg.	1	2	Mary Gibbs	488.97	464.52	122.2	30.5	16.8	1869	Westbrook, Me.	Boston, Mass.	Daniel S. Emery.
23801	J. H. D. G.	Sch.	3	3	St. Nicholas	1,798.73	1,723.26	206.9	42.6	18.8	1869	Bath, Me.	New York, N. Y.	Wm. B. Flint.
90079	J. H. D. L.	Slp.	1	1	M. M. Hamilton	111.26	105.70	84.8	26.2	7.2	1869	Harpwell, Me.	Portland, Me.	J. F. Hamilton.
1834	J. H. D. R.	Sch.	1	2	Anthony Burton	159.15	151.20	111.2	22.2	7.5	1869	Bristol, Pa.	Stonington, Conn.	S. B. Segar.
1836	J. H. D. S.	Sch.	1	3	Annie E. Stevens	239.61	227.63	116.0	28.6	8.7	1869	Chester, Pa.	Philadelphia, Pa.	Wm. S. Vanuunan.
8572	J. H. F. B.	Bk.	2	2	Ella	654.61	621.88	149.5	32.1	17.2	1869	Westbrook, Me.	Portland, Me.	P. C. Merriman.
80084	J. H. F. W.	Sch.	1	3	Web-Foot	361.74	343.69	146.5	31.0	10.5	1869	Coos Bay, Ore.	San Francisco, Cal.	A. M. Simpson.
1845	J. H. G. K.	Bg.	2	2	Annie R. Storer	492.86	471.33	128.2	31.4	15.4	1869	Yaldoboro, Me.	Portland, Me.	W. P. Richardson.
8580	J. H. G. K.	Bk.	2	2	Estelle	565.77	537.61	133.5	29.4	18.2	1869	Yarmouth, Me.	San Francisco, Cal.	Geo. W. Tindal.
19305	J. H. G. P.	Bg.	2	2	Onolaska	494.60	481.28	124.4	29.1	17.4	1869	Rockland, Me.	Boston, Mass.	Daniel S. Emery.
25179	J. H. G. V.	Bk.	2	2	Undaunted	1,764.20	1,693.43	207.3	41.1	19.2	1869	Bath, Me.	San Francisco, Cal.	Wm. A. Boole.
9698	J. H. G. W.	Sch.	2	2	Fred. Willou	484.49	441.27	135.8	31.3	14.7	1869	Bowlingham, Me.	Provincetown, Mass.	Wm. Matthews.
21915	J. H. K. G.	Sch.	1	3	R. F. Hart	345.50	328.23	138.1	30.5	10.3	1869	St. George, Me.	Boston, Mass.	C. H. Dodge.
95018	J. H. K. M.	Bg.	2	2	H. H. Wright	407.23	386.87	127.0	29.0	15.0	1869	Seaport, Me.	Portland, Me.	F. H. Jordan.
80386	J. H. K. S.	Sch.	1	2	William Wilson	365.73	353.40	114.2	29.9	11.6	1869	Rockland, Me.	New York, N. Y.	H. B. Rawson.

## SEAGOING VESSELS, ARRANGED IN THE ORDER OF SIGNAL LETTERS—Continued.

Official No.	Signal letters.	Rig.	Decks.	Masts.	Name of vessel.	Gross tonnage.	Net tonnage.	Length.		Depth.	When built.	Where built.	Home port (where permanent document issued).	Name of managing or principal owner.
								Feet.	Feet.					
85066	J. H. L. C.	Shp.	3	3	Glory of the Seas	2,102.57	1,039.10	240.2	64.1	20.0	1889	East Boston, Mass.	Boston, Mass.	J. Freeman.
85066	J. H. L. C.	Sch.	1	2	Magnolia	111.76	108.17	92.0	27.0	6.4	1889	Bought of U. S.	Sheldalboro, Mass.	E. Lienhard.
85021	J. H. L. T.	Sch.	1	2	Hattie E. Smith	107.47	104.10	96.3	23.7	8.9	1889	Newburyport, Mass.	Edgartown, Mass.	Samuel Osborne, Jr.
85033	J. H. M. C.	Sch.	1	2	E. M. Sawyer	131.15	124.50	94.0	24.2	7.9	1889	Jonesport, Me.	Machias, Me.	D. J. Sawyer.
85798	J. H. M. G.	Bk.	2	2	Colona	852.96	814.33	104.0	24.0	20.0	1889	Warren, K. I.	Portland, Oreg.	J. McClaken.
8596	J. H. M. K.	Bk.	2	3	Empire	1,181.65	1,074.97	103.5	23.6	23.4	1870	Kennebunkport, Me.	San Francisco, Cal.	J. J. Moore.
85708	J. H. M. N.	Dg.	2	2	Caroline Gray	327.31	310.94	115.7	26.8	14.1	1889	Rockland, Me.	Rockland, Me.	P. H. Locke.
24816	J. H. M. S.	Sch.	1	2	Thomas Hix	99.50	94.53	77.4	27.5	8.3	1847	Thomaston, Me.	do	H. H. Hall.
5801	J. H. N. K.	Sch.	2	2	Carrie E. Pickering	377.67	263.82	126.0	26.3	10.2	1869	Bangor, Me.	Deer Isle, Me.	E. L. Hankell.
75222	J. H. N. L.	Sch.	2	3	Jesse Murdoch	390.29	342.28	137.1	26.4	12.7	1871	Bath, Me.	New Bedford, Mass.	Alden Bease.
18623	J. H. N. P.	Bk.	2	3	Neptune	493.30	468.64	134.4	23.0	16.8	1870	Portsmouth, N. H.	Boston, Mass.	John S. Emery.
1861	J. H. N. T.	Bk.	2	3	Atlantic	307.06	291.71	124.8	24.5	12.4	1865	Pictou, Nova Scotia.	New Haven, Conn.	H. Trowbridge.
96024	J. H. N. V.	Sch.	2	3	Hera	388.91	360.47	131.1	26.2	11.8	1890	Boston, Mass.	San Francisco, Cal.	Gen. Tashira.
19312	J. H. N. W.	Sch.	1	2	O. M. Marrett	164.01	155.81	95.9	26.0	9.0	1849	Boothbay, Me.	Rockland, Me.	J. C. Perry.
90125	J. H. P. Q.	Sch.	2	3	Maggie Cain	433.64	411.96	125.5	22.2	14.3	1869	Philadelphia, Pa.	Philadelphia, Pa.	D. K. Queen.
23833	J. H. P. W.	Sch.	1	2	Sophia Godfrey	256.87	244.03	109.5	23.3	8.3	1866	Dorchester, N. J.	Somers Point, N. J.	K. H. Wheaton.
24833	J. H. Q. B.	Sch.	1	2	Thomas Howard	50.59	48.08	72.3	26.6	7.6	1870	Philadelphia, Pa.	Wilmington, Del.	Chas. S. Morris.
80107	J. H. Q. C.	Sch.	1	2	William Deming	179.23	170.28	104.0	27.3	8.8	1866	Calais, Me.	Calais, Me.	H. B. Eaton.
23838	J. H. Q. N.	Sch.	1	2	Sandy Hook	106.82	101.73	89.4	23.8	7.2	1879	East Hadam, Conn.	New London, Conn.	Phillip C. Dunford.
24827	J. H. Q. T.	Bk.	2	3	Taria Topan	631.67	593.00	145.0	31.2	18.0	1879	Salem, Mass.	Boston, Mass.	Win. H. Randall.
90070	J. H. Q. V.	Bk.	2	3	Merom	1,204.15	1,158.30	179.2	37.6	23.9	1879	Phippsburg, Me.	San Francisco, Cal.	Alaska Pkrs. Ass'n.
23849	J. H. R. L.	Bk.	2	3	St. Mary	708.70	679.93	154.0	32.0	20.0	1869	Eastport, Me.	New York, N. Y.	James W. Howell.
8618	J. H. R. M.	Sch.	1	2	Eugene Borda	207.35	196.98	107.2	26.7	8.0	1870	Tuckahoe, N. J.	Rockland, Me.	C. F. Bickwell.
1862	J. H. R. P.	Shp.	2	3	Agenor	1,487.93	1,412.58	202.3	38.0	24.2	1870	Boston, Mass.	Boston, Mass.	B. H. Williams.
95037	J. H. R. W.	Sch.	1	2	Heracles	755.53	737.88	300.4	37.0	18.5	1870	Chester, Pa.	Philadelphia, Pa.	E. M. Paxson.
23833	J. H. S. B.	Sch.	1	2	Sarah Wood	272.82	258.99	110.0	28.9	9.9	1870	Camden, N. J.	do	Franklin Smith.
76194	J. H. S. T.	Sch.	1	3	Jennie N. Huddell	279.12	265.10	122.0	32.0	10.3	1870	Tuckerton, N. J.	do	D. Shoe.
18640	J. H. T. N.	Shp.	2	3	Nile	292.61	277.99	102.3	24.5	17.0	1825	New York, N. Y.	New London, Conn.	Thomas Tow Bt. Co.
8639	J. H. T. P.	Bk.	2	3	Escort	638.32	604.81	142.0	32.2	19.2	1879	Newburyport, Mass.	Boston, Mass.	H. F. Butler.
23859	J. H. T. R.	Bk.	2	3	Syra	514.10	488.40	131.0	33.0	17.7	1870	Pembroke, Me.	Calais, Me.	E. L. Pattangall.
85898	J. H. T. V.	Sch.	1	2	Grace Cushing	158.04	150.14	101.3	27.9	7.8	1870	Pittston, Me.	New York, N. Y.	I. Richardson.
15666	J. H. V. B.	Sch.	1	2	L. B. Sargent	98.56	93.66	52.7	24.0	7.1	1870	Sedgwick, Me.	Eastport, Me.	E. C. Smith.
90176	J. H. V. Q.	Sch.	2	3	Mattie A. Franklin	522.65	485.95	143.2	32.1	15.9	1879	Bath, Me.	Boston, Mass.	R. A. Atwood.
1932	J. H. W. M.	Sch.	1	2	A. K. Woodward	89.69	84.71	57.0	24.5	7.4	1869	Ellsworth, Me.	Ellsworth, Me.	J. Blaisdel.
8661	J. H. W. Q.	Sch.	1	2	E. H. King	106.02	100.73	59.9	24.0	7.8	1869	Trenton, Me.	Eastport, Me.	Wm. H. Hillyard.
9434	J. H. W. R.	Sch.	1	2	Forest City	118.26	112.34	57.9	27.0	7.2	1870	Sullivan, Me.	Ellsworth, Me.	do
75212	J. H. W. V.	Sch.	1	2	J. M. Kennedy	120.54	114.23	67.5	24.0	11.4	1879	do	do	J. M. Whitaker.
15680	J. K. B. C.	Sch.	1	2	Lavolta	204.90	184.37	104.0	34.0	7.2	1870	do	Boston, Mass.	J. M. Higgins.
89146	J. K. B. D.	Sch.	1	2	Winslow Morse	3,111.29	1,034.07	352.9	37.4	19.5	1870	Philadelphia, Pa.	New York, N. Y.	Edmund Bridge.
5840	J. K. B. P.	St. shp.	2	3	Chloe	3,016.71	1,008.18	357.9	36.8	17.8	1867	Waldoboro, Me.	do	Panama R. R. Co.
90196	J. K. C. D.	Bk.	2	3	Mary G. Reed	695.96	666.18	160.0	27.0	8.5	1870	Ellsworth, Me.	Ellsworth, Me.	F. G. W. Peterson.
80155	J. K. C. H.	Sch.	1	2	Wesley Abbott	144.43	137.26	93.0	27.0	7.0	1870	Ellsworth, Me.	Ellsworth, Me.	J. M. Higgins.
95054	J. K. C. P.	Sch.	1	3	Helen Hasbrouck	828.28	805.63	192.0	32.5	10.7	1870	Kaas Haven, Conn.	New York, N. Y.	Ezra Spry.
75232	J. K. C. R.	Sch.	1	2	Janie F. Willey	383.99	366.30	126.2	26.8	10.4	1870	Thomaston, Me.	Thomaston, Me.	E. C. Rosebrook.
80157	J. K. C. T.	St. p.	2	2	Wyanock	2,087.62	1,650.95	232.0	38.0	21.0	1870	Wilmington, Del.	New York, N. Y.	Old Dom. S. S. Co.
23-91	J. K. D. A.	Shp.	3	3	St. John	1,845.15	1,819.50	218.3	42.7	20.4	1870	Bath, Me.	do	A. G. Ropes.
96035	J. K. D. P.	Shp.	1	3	Harry C. Shepard	218.80	207.11	108.26	29.8	8.7	1879	Mays Landing, N. J.	Somers Point, N. J.	Joseph Scull.
85103	J. K. D. V.	Sch.	1	2	George Skotfield	1,313.99	1,275.80	187.2	32.3	22.9	1879	Brunswick, Me.	San Francisco, Cal.	Alaska Pkrs. Ass'n.
23900	J. K. D. Y.	Sch.	1	2	Samuel C. Hart	258.48	245.56	112.7	29.3	8.7	1870	Bath, Me.	New Bedford, Mass.	P. G. Thompson.
23065	J. K. F. C.	Sch.	1	3	P. J. Carleton	985.77	936.49	174.0	35.0	21.7	1879	Camden, Me.	Boston, Mass.	W. C. Winslow.
8678	J. K. F. D.	Bk.	2	3	Essex	662.75	629.62	141.4	32.2	19.1	1879	Newburyport, Mass.	New Haven, Conn.	Joseph A. Milne.
90217	J. K. F. W.	Sch.	2	2	Mattie B. Russell	370.12	351.61	115.9	24.0	14.5	1871	Westbrook, Me.	Portland, Me.	P. S. Nickerson.
75253	J. K. G. T.	Sch.	1	2	John S. Gilmore	117.15	111.29	87.9	27.2	7.0	1870	Mays Landing, N. J.	New Haven, Conn.	John Beatto.
12492	J. K. G. V.	Sch.	1	3	Isaac Orbeton	386.49	367.17	131.2	20.4	12.5	1879	New Castle, Me.	Rockland, Me.	E. M. Trim.
18707	J. K. H. B.	Sch.	1	2	Lizzie Cochran	183.75	174.56	106.0	27.2	8.8	1870	Brewer, Me.	Machias, Me.	Almer Kelley.
22916	J. K. H. L.	Bk.	2	3	Sarah	558.07	530.17	135.0	31.2	17.5	1871	Stockton, Me.	Boston, Mass.	E. A. Adams.
85113	J. K. H. R.	Bk.	2	2	G. de Zaldu	478.87	453.03	120.0	31.8	17.0	1870	Brook Haven, N. Y.	New York, N. Y.	Frederick Waydell.
95071	J. K. L. H.	Sch.	1	2	H. T. Townsend	184.85	175.18	104.4	28.0	8.8	1870	Pembroke, Me.	Calais, Me.	L. S. Smith.
90-26	J. K. L. P.	Sch.	1	2	Mary Lee Newton	112.40	106.78	89.5	25.1	8.0	1868	Perry, Me.	do	F. A. Pike.
23922	J. K. L. S.	Sch.	1	2	Spartel	132.80	126.16	91.0	27.0	7.6	1868	Pembroke, Me.	do	W. T. Hobart.
24853	J. K. L. W.	Sch.	1	2	T. W. Allan	113.26	107.60	83.9	26.1	7.5	1879	Deanyville, Me.	Eastport, Me.	N. S. Alban.
24854	J. K. M. B.	Sch.	1	2	Terrapin	127.84	121.45	95.0	26.0	7.4	1879	Calais, Me.	Calais, Me.	G. W. Huda.
1974	J. K. M. G.	Bkn.	1	3	Amelia	397.23	378.07	153.0	37.0	10.0	1870	Coos Bay, Oreg.	Pt. Townsend, Wash.	J. A. Campbell.
2745	J. K. M. L.	Sch.	1	3	Benjamin T. Biggs	163.96	155.76	92.0	23.0	8.0	1870	Milton, Del.	Portsmouth, N. H.	H. W. Anderson.
8680	J. K. M. Q.	Sch.	1	2	Ella Francis	152.48	145.81	91.5	28.1	7.9	1870	Mount Desert, Me.	Rockland, Me.	G. L. Farrand.
1978	J. K. M. W.	Sch.	1	2	Anna M. Dickinson	213.94	203.25	96.5	28.4	8.9	1871	Port Jefferson, N. Y.	do	T. J. Ginn.
80173	J. K. N. C.	St. p.	2	2	Waltney	1,837.64	767.93	235.5	35.0	17.1	1871	Wilmington, Del.	New Orleans, La.	Morgan La. & Tex. R. R. & S. S. Co.
12497	J. K. N. V.	Sch.	1	2	Ivy Belle	122.94	116.79	88.3	25.3	7.8	1870	Bristol, Me.	Damariscotta, Me.	E. Loud.
1091	J. K. P. F.	Bk.	2	3	Alden Beaso	842.10	812.55	164.5	35.3	20.3	1871	Bath, Me.	San Francisco, Cal.	Spreckles Bros.
23933	J. K. P. G.	Sch.	1	2	Saarbruck	163.32	156.20	95.5	26.5	8.7	1871	East Machias, Me.	Machias, Me.	James R. Talbot.
95084	J. K. P. M.	Bk.	2	3	Harvester	754.04	716.34	156.6	32.7	19.9	1871	Newburyport, Mass.	San Francisco, Cal.	Alaska Impt. Co.
75289	J. K. P. S.	Sch.	1	2	Jennie E. Simmons	285.28	271.92	114.5	24.6	9.1	1871	Camden, N. J.	Philadelphia, Pa.	Franklin Smith.
5618	J. K. Q. W.	Sch.	1	2	Carrie L. Hix	147.29	139.93	92.3	26.2	8.6	1871	Rockland, Me.	Rockland, Me.	N. A. Farwell.
95091	J. K. Q. W.	Bk.	2	3	Hudson	672.87	639.23	141.0	32.0	17.7	1867	Bucksport, Me.	New York, N. Y.	R. P. Buck.
23950	J. K. R. C.	Sch.	1	2	Silas McLoon	123.18	116.08	81.0	24.2	7.3	1871	Rockport, Me.	do	P. C. Morrill.
9969	J. K. R. D.	Sch.	1	2	Fannie and Edith	99.79	94.81	87.5	25.1	7.1	1871	Belfast, Me.	Belfast, Me.	W. B. Swan.

SEAGOING VESSELS, ARRANGED IN THE ORDER OF SIGNAL LETTERS—Continued.

Official No.	Signal letters.	Rig.	Decks.	Masts.	Name of vessel.	Gross tonnage.	Net tonnage.	Length.	Breadth.	Depth.	When built.	Where built.	Home port (where permanent document issued).	Name of managing or principal owner.
19739	J. K. R. L.	Sch.	1	2	Omaha	116.77	110.94	99.3	25.3	8.3	1871	Hancock, Me.	Ducksport, Me.	N. H. Powers.
18981	J. K. R. M.	Sch.	1	2	Nulato	129.94	113.21	95.5	25.1	8.2	1871	Machias, Me.	Machias, Me.	George Sawyer, Jr.
8729	J. K. R. S.	Sch.	1	2	Enterprise	136.44	129.62	98.8	28.0	8.2	1871	Cherryfield, Me.	do	U. W. Strout.
20062	J. K. R. V.	Sch.	1	2	Samuel L. Russell	183.68	184.00	79.0	25.0	7.0	1899	Leesburg, N. J.	Bridgeton, N. J.	C. S. Smith.
95101	J. K. S. M.	Bk.	2	3	Harry Moran	1,365.02	1,313.02	198.2	37.5	23.8	1871	Bath, Me.	San Francisco, Cal.	Geo. Plummer.
75313	J. K. S. R.	Sch.	2	3	John F. Kranz	548.89	519.54	140.9	32.0	16.8	1871	East Boston, Mass.	Boston, Mass.	R. R. Freeman.
90282	J. K. S. V.	Sch.	1	2	Maud Malloch	116.85	110.73	87.5	25.5	7.6	1868	Perry, Me.	Calais, Me.	H. Q. Boardman.
90205	J. K. S. W.	Sch.	1	2	Wimmer	185.28	176.02	90.7	28.8	9.1	1871	Harrington, Me.	Machias, Me.	Edwin Frye.
2702	J. K. T. C.	Sch.	1	2	Boay	327.41	313.15	128.1	28.2	12.2	1869	Hallifax, N. S.	New London, Conn.	Thames Tow Bt. Co.
80207	J. K. T. D.	Sch.	3	2	William Crane	1,416.80	988.88	231.8	37.2	14.2	1871	Wilmington, Del.	Baltimore, Md.	M. and M. Trans. Co.
18864	J. K. T. G.	Sch.	2	3	Nancy Pendleton	435.40	1,377.19	100.0	39.2	24.0	1871	Belfast, Me.	New York, N. Y.	Lewis Lackowbach.
23069	J. K. T. H.	Sch.	1	2	Samuel Hart	210.44	199.92	104.0	30.2	9.9	1871	Waldoboro, Me.	St. George, Me.	Stephen G. Hart.
15750	J. K. T. M.	Sch.	1	3	Lovinia F. Warren	269.19	244.23	112.0	28.6	9.5	1871	Machias, Me.	Machias, Me.	Wm. H. Grant.
5939	J. K. T. V.	Sch.	2	3	Calvin P. Harris	465.08	441.83	138.5	33.2	15.2	1871	Bath, Me.	Marblehead, Mass.	A. S. Higgins.
75134	J. K. V. D.	Sch.	1	3	Joseph J. Pharo	261.14	248.09	120.0	32.2	10.2	1867	Allowaytown, N. J.	New York, N. Y.	Fred Ruse.
90042	J. K. V. F.	Sch.	1	3	Marion E. Rockhill	284.79	270.56	119.0	29.7	9.6	1867	Tuckerton, N. J.	Tuckerton, N. J.	Wm. B. Anderson.
90214	J. K. V. M.	Sch.	1	2	L. L. Hamlin	147.60	140.13	105.0	26.6	8.8	1871	Calais, Me.	Cold Spring, N. Y.	James M. Valseo.
15756	J. K. V. P.	Bk.	2	3	Wildwood	1,099.02	1,056.09	198.0	40.0	20.8	1871	Port Madison, Wash.	San Francisco, Cal.	H. B. Bradford, sec.
150012	J. K. W. H.	Shp.	2	2	L. P. Munson	412.31	391.69	123.0	30.4	15.3	1871	East Machias, Me.	Baton, Mass.	A. McLean.
5948	J. K. W. M.	Shp.	2	3	Independence	952.40	904.78	165.6	34.2	22.9	1871	East Boston, Mass.	do	J. Q. Browne.
5019	J. K. W. N.	Sch.	1	3	Columbia	1,472.81	1,327.55	205.9	40.0	24.0	1871	Bath, Me.	San Francisco, Cal.	A. Anderson.
15763	J. L. B. W.	Sch.	1	2	C. R. Flint	260.02	252.72	100.3	30.7	8.9	1871	do	New York, N. Y.	W. D. Burnham.
15763	J. L. B. W.	Sch.	1	2	Lettie	216.05	203.25	109.8	28.5	8.4	1871	Millford, Del.	Philadelphia, Pa.	G. W. Shepherd, Jr.
15763	J. L. B. W.	Sch.	1	2	Leona	100.56	95.53	89.0	24.0	8.0	1871	East Boston, Mass.	Rockport, Me.	P. J. Carleton.
100014	J. L. B. F.	Sch.	2	3	Ialand City	427.18	405.93	137.2	29.9	15.0	1871	East Boston, Mass.	Savannah, Ga.	J. J. Dale.
95106	J. L. B. P.	Sch.	1	3	Henry D. May	278.21	264.30	121.0	29.1	11.8	1871	Millford, Del.	Philadelphia, Pa.	Henry D. May.
23065	J. L. B. H.	Sch.	1	2	St. Elmo	121.03	114.98	85.5	25.3	7.6	1870	Bristol, Me.	Rockland, Me.	E. H. Berry.
105043	J. L. B. P.	Sch.	1	3	Annie Bliss	334.80	317.58	135.7	30.1	11.3	1871	Thomaston, Me.	Baltimore, Md.	Thos. E. Buckleas.
110121	J. L. B. T.	Sch.	1	3	Robert Ruff	218.91	207.96	120.6	29.0	8.2	1871	Bath, Me.	Sheldobro, Mass.	H. Buddig.
75337	J. L. C. D.	Sch.	1	2	J. G. Fell	165.04	156.79	106.4	22.5	8.2	1871	Dennisville, N. J.	Perth Amboy, N. J.	Isaiah Harding.
76338	J. L. C. F.	Sch.	1	2	Jennie Middleton	282.62	268.39	122.2	36.6	11.3	1871	Bridgeton, N. J.	Philadelphia, Pa.	G. W. Shepherd.
85165	J. L. C. K.	Sch.	2	2	George W. Whitford	190.97	181.43	102.0	26.2	12.6	1871	Keenebunk, Me.	New York, N. Y.	J. E. Armstrong.
5863	J. L. C. M.	Sch.	1	2	Carrie C. Miles	108.69	101.56	89.8	25.2	8.8	1871	Boston, Mass.	Rockland, Me.	N. E. Cobb.
5864	J. L. C. N.	Sch.	1	3	Carrie E. Woodbury	260.16	247.16	127.3	29.5	10.2	1871	Brewer, Me.	Bangor, Me.	C. Holyoke.
6059	J. L. C. W.	Sch.	1	3	Charles Morford	363.12	292.61	131.0	31.0	10.0	1871	Boston, Mass.	Boston, Mass.	Daniel S. Emery.
185083	J. L. D. C.	Sch.	1	3	Adella Corson	398.57	378.64	120.5	31.4	9.7	1871	Tuckahoe, N. J.	Somers Point, N. J.	Daniel T. Corson.
105067	J. L. D. N.	Sch.	1	3	Addie G. Bryant	236.54	224.71	122.6	31.1	9.4	1871	Brewer, Me.	Bangor, Me.	Henry Lord.
9697	J. L. F. D.	Sch.	1	3	P. H. Osborne	328.48	297.31	121.6	31.9	12.7	1871	Newburyport, Mass.	Bangor, Mass.	Frank Harrington.
115013	J. L. G. C.	Sch.	1	3	Sarah L. Davis	173.00	185.27	100.6	25.8	8.9	1871	Belfast, Me.	Belfast, Me.	G. W. Patterson.
80232	J. L. G. M.	Sch.	1	3	William D. Hilton	324.83	308.50	124.8	27.8	9.1	1871	Bath, Me.	Providence, R. I.	J. H. Cady.
75351	J. L. G. N.	Sch.	1	3	James B. Anderson	183.27	158.50	101.0	27.5	8.2	1871	Frederica, Del.	Norfolk, Va.	A. P. Bohannan.
2782	J. L. G. T.	Sch.	2	3	Belle Hardy	361.29	343.23	124.6	30.2	14.3	1873	East Boston, Mass.	Calais, Me.	S. H. Nickerson.
85160	J. L. H. W.	St. shp.	2	3	George W. Clyde	1,848.71	1,614.00	250.0	35.0	19.2	1872	Philadelphia, Pa.	New York, N. Y.	The Clyde S. S. Co.
85191	J. L. K. F.	Sch.	1	2	Old Dominion	198.60	198.60	119.0	32.6	8.6	1873	Coope Bay, Or. gon.	San Francisco, Cal.	Samuel Perkins.
19350	J. L. K. P.	St. shp.	2	2	Old Dominion	2,222.55	1,755.56	265.5	42.5	20.7	1872	Wilmington, Del.	New York, N. Y.	Old Dom. S. S. Co.
165119	J. L. K. P.	Bk.	2	3	Alfred W. Fiske	395.98	375.80	136.3	32.1	14.3	1872	Bath, Me.	Providence, R. I.	S. D. Andrews.
18719	J. L. M. H.	Bk.	2	3	Nonad	478.15	452.34	150.6	40.9	17.2	1872	Port Jefferson, N. Y.	New York, N. Y.	E. R. Sterling.
105120	J. L. M. R.	Sch.	1	2	Anna & Ella Benton	137.88	130.51	93.9	28.3	17.9	1872	Tuckahoe, N. J.	Bridgeton, N. J.	E. C. Sharp.
8414	J. L. M. S.	Sch.	1	3	Elwood Burton	394.67	374.04	128.0	31.7	11.7	1873	Bath, Me.	New York, N. Y.	Zeb. Mayhew.
80283	J. L. M. V.	Sch.	2	3	William Mason	465.23	441.97	144.6	33.5	14.9	1872	Wilmington, Del.	Dennis, Mass.	O. L. Crowell.
80287	J. L. M. V.	Sch.	2	3	Witch Hazel	251.49	238.92	118.0	32.0	8.9	1872	Bath, Me.	Providence, R. I.	A. W. Smith.
110040	J. L. M. V.	Sch.	1	3	Rebecca M. Smith	318.26	302.35	116.3	31.4	9.3	1872	Camden, N. J.	Philadelphia, Pa.	Franklin Smith.
85108	J. L. N. B.	Sch.	1	2	George B. Ferguson	144.97	137.73	96.4	26.7	7.7	1872	Belfast, Me.	Belfast, Me.	J. B. Ferguson.
115054	J. L. N. M.	Sch.	2	2	Silver Spray	124.59	118.97	77.1	23.3	10.0	1872	Damariscotta, Me.	Thomaston, Me.	J. A. Crighton.
105132	J. L. N. Q.	Sch.	1	3	Annie L. McKean	214.06	231.86	122.3	30.3	8.7	1872	Bath, Me.	Machias, Me.	Saml. Lindsey.
105133	J. L. N. Q.	Sch.	1	2	Ada Barker	231.44	219.87	113.0	30.0	9.3	1873	Jonesport, Me.	Boston, Mass.	H. C. Hall.
6734	J. L. P. F.	Sch.	1	3	Douglas Haynes	173.74	165.05	104.2	28.4	7.7	1872	Bath, Me.	Bath, Me.	J. M. Haynes.
125040	J. L. P. S.	St. shp.	2	2	City of San Antonio	1,604.97	1,204.04	228.6	36.8	20.3	1872	Chester, Pa.	New York, N. Y.	Wm. Mason.
15824	J. L. P. T.	Bk.	1	3	Liberia	327.67	317.90	128.0	29.7	11.5	1872	Newburyport, Mass.	do	C. T. Geyer.
105150	J. L. Q. B.	Sch.	1	2	Alma	173.11	164.46	104.2	26.5	8.8	1872	East Machias, Me.	Machias, Me.	James K. Talbot.
110050	J. L. Q. C.	Sch.	1	3	Roger Drury	260.01	342.58	129.2	32.0	11.4	1872	East Boston, Mass.	Fall River, Mass.	John M. Phillips.
8882	J. L. Q. D.	Sch.	1	3	Elmorab	144.82	137.58	106.5	31.1	7.8	1871	Benton, Oreg.	San Francisco, Cal.	J. A. Hooper.
75399	J. L. Q. F.	Sch.	1	3	John D. Paige	397.75	377.86	127.6	31.5	9.6	1872	Camden, N. J.	Bridgeton, N. J.	Abel C. Haley.
105153	J. L. Q. K.	Sch.	1	2	A. Hayford	153.11	145.47	102.6	27.6	7.5	1873	Belfast, Me.	Belfast, Me.	Daniel Lane.
115064	J. L. Q. M.	Bhp.	2	3	Sea Witch	1,288.16	1,223.76	197.0	30.9	24.0	1872	East Boston, Mass.	Boston, Mass.	Ed. Lawrence.
8933	J. L. Q. P.	Sch.	1	2	Elvenda	148.40	140.99	98.0	29.7	8.2	1872	Humboldt, Cal.	San Francisco, Cal.	Ferdinand Gee.
80275	J. L. Q. R.	Sch.	2	3	William D. Marvel	454.44	431.72	139.1	33.2	14.9	1873	Wilmington, Del.	Fall River, Mass.	D. O. Keefe.
105156	J. L. Q. V.	Sch.	1	3	Allice Belle	277.41	263.54	127.6	32.5	8.3	1873	Bath, Me.	New London, Conn.	Wm. Booth.
15836	J. L. Q. W.	Sch.	1	2	Lillie O. Wells	174.40	165.68	100.6	28.6	8.1	1872	Stony Brook, N. Y.	Port Jefferson, N. Y.	Charles S. Wells.
85214	J. L. R. R.	St. p.	2	2	Guaria	908.07	576.62	231.6	33.8	16.8	1872	Wilmington, Del.	New Orleans, La.	Morgan La. & Tex. R. R. & S. S. Co.
75411	J. L. R. K.	Sch.	1	3	John R. Halladay	343.35	336.69	135.0	32.0	12.0	1872	do	New York, N. Y.	Fred. K. Darey.
8834	J. L. R. N.	Sch.	2	3	Edward Walte	479.96	419.02	128.9	32.6	14.8	1872	Bath, Me.	Portland, Me.	H. M. Sargent.
120013	J. L. R. P.	Sch.	1	3	Francis Schubert	217.31	208.35	108.2	31.2	8.6	1872	Maye Landing, N. J.	Somers Point, N. J.	Elmer Gifford.
75414	J. L. R. S.	Sch.	1	3	Navarino	338.21	321.80	122.0	30.2	12.7	1872	East Boston, Mass.	Boston, Mass.	D. S. Emery.
125048	J. L. R. T.	Sch.	1	2	Clara E. Rogers	144.41	137.19	97.0	26.6	8.2	1872	Jonesport, Me.	Machias, Me.	D. J. Sawyer.
18726	J. L. S. C.	St. shp.	2	2	New Orleans	1,564.29	1,017.20	249.0	33.0	24.4	1872	Wilmington, Del.	New York, N. Y.	Cromwell S. S. Co.
80416	J. L. S. D.	Sch.	1	2	Mary F. Pike	125.50	110.22	91.2	26.6	7.8	1872	Perry, Me.	Eastport, Me.	Benj. Lincoln.
8839	J. L. S. H.	Sch.	1	3	Eliza A.									

## SEAGOING VESSELS, ARRANGED IN THE ORDER OF SIGNAL LETTERS—Continued.

Official No.	Signal letters	Rig.	Decks.	Masts.	Name of vessel.	Gross tonnage.	Net tonnage.	Length.	Breadth.	Depth.	W or on built.	Where built.	Home port (where permanent document issues).	Name of managing or principal owner.
105164	J. L. S. M.	Sch.	1	2	Adam Bowlby	113.74	108.06	86.4	29.9	7.6	1872	Ellsworth, Me	Ellsworth, Me	A. Mattox.
115075	J. L. S. R.	Sch.	1	2	Silver Heels	134.40	127.69	87.8	25.7	7.6	1872	Trenont, Me	Rockland, Me	A. F. Cobb.
8846	J. L. T. G.	Sch.	1	2	Ella Brossey	105.34	157.08	96.8	27.8	8.7	1873	Thomaston, Me	Thomaston, Me	E. K. O'Brien.
2826	J. L. T. Q.	Sch.	1	2	Big River	160.42	152.43	106.1	31.0	8.8	1873	Freeport, Wash	San Francisco, Cal	A. Anderson.
80288	J. L. T. S.	Sch.	1	3	William Jones	811.87	296.37	129.2	30.7	10.5	1872	East Boston, Mass	New York, N. Y.	J. O. Simpson.
125009	J. L. T. V.	Sch.	1	3	Charmor	395.37	375.60	136.6	30.3	12.8	1873	Noank, Conn	Stonington, Conn	Frank Dabole.
125101	J. L. V. B.	Sch.	1	3	C. C. Lane	321.62	305.54	130.0	32.0	11.0	1873	East Haven, Conn	New Haven, Conn	F. W. Benedict.
23502	J. L. V. C.	Sch.	1	2	Sarah Quinn	113.68	108.00	88.0	27.7	7.2	1868	Tuckerton, N. J.	Cold Spring, N. Y.	I. W. Valentine.
90477	J. L. V. F.	Bkn.	2	2	Matthew Baird	433.74	378.09	137.8	29.2	16.8	1873	Kennebunk, Me	Portland, Me	F. H. Joy.
95198	J. L. V. Q.	Sch.	2	3	Harry L. Whitton	481.36	457.29	134.7	32.0	15.6	1873	Duxbury, Mass	Boston, Mass	D. G. Jordan.
19376	J. L. V. S.	St. shp	3	2	Olio	3,391.74	2,521.75	343.0	43.0	24.9	1873	Philadelphia, Pa	New York, N. Y.	Inter. Nav. S. S. Co
18756	J. L. W. H.	Sch.	1	2	Nellie Clark	168.20	159.79	103.4	27.0	9.4	1873	Robbinston, Me	Keatport, Me	G. V. Dunn.
120078	J. L. W. K.	Sch.	1	2	Fred. C. Holden	137.61	130.73	96.8	27.2	7.9	1873	Trenont, Me	Calais, Me	Geo. W. Lord.
105225	J. L. W. N.	Sab.	2	2	Anna E. Kranz	682.26	648.15	158.7	34.1	17.2	1873	Bath, Me	Boston, Mass	L. B. Rich.
2853	J. L. W. P.	Bk.	2	3	W. Webster	584.62	555.39	140.4	32.0	16.8	1873	do	Portland, Me	W. Webster.
75492	J. L. W. S.	Sch.	1	3	Cathie C. Berry	319.78	303.80	133.3	31.3	10.5	1873	Thomaston, Me	Keatport, Me	G. B. Dunn.
18758	J. M. B. C.	Sch.	1	2	Nellie Grant	139.15	132.20	93.8	26.6	9.6	1873	Ellsworth, Me	Ellsworth, Me	J. F. Whitcomb.
16896	J. M. B. D.	Sch.	1	2	Lunet	172.90	163.00	103.0	28.0	8.0	1872	Calais, Me	Baugor, Me	H. B. Pentchev.
80336	J. M. B. H.	Sch.	1	3	William L. Elkins	241.81	229.24	121.4	31.0	3.4	1873	Dennisville, N. J.	Philadelphia, Pa	H. Mathews.
105285	J. M. B. I.	St. shp	3	2	Captulo	2,573.38	1,759.24	200.0	40.0	20.6	1873	Wilmington, Del	New York, N. Y.	Panama R. R. Co.
8698	J. M. B. T.	Sch.	1	3	Elias Ross	187.11	177.76	116.5	22.8	9.0	1873	New Brunswick, N. J.	Perth Amboy, N. J.	Isaiah Harding.
85255	J. M. B. V.	Sch.	1	2	George C. A. Travers	132.45	125.83	100.7	27.0	6.9	1873	Baltimore, Md	Baltimore, Md	R. H. Mitchell.
115155	J. M. C. B.	Shp.	3	3	Sterling	1,781.62	1,636.40	208.4	42.7	17.3	1873	Bath, Me	New York, N. Y.	Louis Rosenfeld.
115154	J. M. C. D.	Sch.	1	2	Silver Spray	181.71	172.62	101.5	27.7	8.9	1873	Addison, Me	Machias, Me	J. A. Colson.
105236	J. M. C. F.	Sch.	1	3	Annie E. Lewis	216.79	205.95	117.0	28.9	9.0	1873	Bucksport, Me	Baugor, Me	W. P. Lowell.
15000	J. M. C. K.	Sch.	1	2	Leonora	115.02	109.84	94.4	26.4	7.5	1873	Ellsworth, Me	Ellsworth, Me	I. M. Grant.
27593	J. M. C. P.	Sch.	1	2	Yreka	120.43	114.41	87.7	25.5	7.3	1873	Columbia Falls, Me	Machias, Me	D. J. Sawyer.
18764	J. M. C. Q.	Sch.	1	3	Nellie Lamper	827.43	811.06	136.0	30.5	10.0	1873	Myatie, Conn	Marblehead, Mass	J. P. Lamper.
80341	J. M. C. R.	Sch.	2	2	W. S. Jordan	373.39	354.73	136.5	32.6	14.5	1873	Newburyport, Mass	Dennis, Mass	E. K. Crowell.
105245	J. M. D. G.	Sch.	1	3	Addie Jordan	376.56	357.74	132.3	31.6	9.5	1873	Saco, Me	Saco, Me	A. E. Prentiss.
115160	J. M. D. H.	Sch.	1	2	Seth W. Smith	198.10	188.20	114.4	24.2	9.3	1872	Calais, Me	Calais, Me	J. G. Murchie.
6769	J. M. D. P.	Sch.	1	2	David Torrey	166.05	167.74	96.3	27.6	8.2	1873	Brunswick, Me	Portland, Me	F. H. Jordan.
125121	J. M. D. T.	Sch.	1	2	Carrie S. Hart	529.37	502.91	122.4	35.8	15.3	1873	Fall River, Mass	Fall River, Mass	Jas. N. Smith.
105247	J. M. D. V.	Sch.	1	3	A. P. Emeson	243.94	231.74	124.0	29.3	9.5	1873	Belfast, Me	New York, N. Y.	Chas. H. Ryan.
95211	J. M. F. B.	Bk.	2	3	Herbert Black	573.40	544.73	146.6	31.2	18.9	1873	Searsport, Me	do	Marino Pomares.
15910	J. M. F. C.	Sch.	1	3	Lottie K. Friend	367.69	348.74	134.0	32.0	13.0	1873	Essex, Mass	Gloucester, Mass	J. A. Gould.
105248	J. M. F. D.	Sch.	2	2	Annie M. Allen	450.46	428.15	129.2	32.9	14.2	1873	Kennebunk, Me	Boston, Mass	Frank Harrington
120087	J. M. F. G.	Sch.	1	2	Frank A. Magee	190.57	124.04	90.5	26.9	7.6	1873	Ellsworth, Me	Plymouth, Mass	E. P. Reed.
105251	J. M. F. R.	Sch.	1	2	Addie Sawyer	132.14	125.64	93.0	26.8	8.1	1873	Robbinston, Me	Calais, Me	George W. Lord.
19380	J. M. F. S.	Sch.	1	2	Odell	141.48	134.41	97.2	26.2	7.5	1873	Bowdoinham, Me	Boston, Mass	Edmund Bridge.
85205	J. M. F. V.	Sch.	1	2	G. M. Brainard	242.20	230.09	111.4	29.4	9.4	1873	Belfast, Me	Rockland, Me	A. W. Butler.
75428	J. M. G. H.	Sch.	1	3	John C. Cottingham	226.63	215.30	111.0	28.5	8.8	1872	Camden, N. J.	Philadelphia, Pa	S. A. McCauley.
110067	J. M. G. P.	Sch.	1	2	Rival	129.51	123.04	82.2	25.6	7.7	1872	Phippsburg, Me	Bath, Me	C. V. Minot.
120044	J. M. G. R.	Sch.	1	3	Flora Condon	230.78	219.25	123.0	29.3	9.3	1872	Belfast, Me	Belfast, Me	J. G. Brooks.
90434	J. M. G. W.	Sch.	2	3	Mary Freeman	398.23	378.33	128.0	31.8	15.8	1872	Greensport, N. Y.	Perth Amboy, N. J.	K. Vanpelt.
75430	J. M. H. F.	Sch.	1	2	John McInnis	180.65	124.12	98.8	23.8	8.2	1872	Laurel, Del	Seaford, Del	R. E. Riggan.
8887	J. M. H. G.	Sch.	2	3	Earl P. Mason	535.13	508.38	145.0	34.8	15.2	1872	Kennebunk, Me	Providence, R. I.	John H. Cody.
85277	J. M. H. L.	Sch.	1	2	Georgie D. Loud	175.83	167.04	100.0	28.0	8.0	1872	Waldoboro, Me	Machias, Me	W. G. Sanborn.
75433	J. M. H. N.	Sch.	1	2	J. S. Lamprey	306.10	290.80	130.0	31.0	12.0	1872	Salem, Mass	Gloucester, Mass	John Corless.
6752	J. M. H. Q.	Bg.	2	2	Daisy	459.53	417.56	123.0	31.6	17.1	1872	Brook Haven, N. Y.	New York, N. Y.	John Swan.
24924	J. M. H. T.	Sch.	1	3	Three Sisters	302.79	287.65	124.0	30.6	11.1	1872	Milford, Del	Philadelphia, Pa	Jonathan May.
125075	J. M. K. C.	Bk.	2	3	Carrollton	1,450.06	1,352.62	198.2	39.6	24.8	1872	Bath, Me	San Francisco, Cal	Wm. E. Mighell.
20423	J. M. K. G.	Bg.	2	3	Pearl	205.24	194.98	103.5	26.0	10.0	1873	Madison, Conn	New York, N. Y.	R. L. Merwin.
115091	J. M. K. L.	Sch.	1	3	Stephen Bennett	243.59	231.42	128.5	30.1	8.5	1872	Camden, Me	Boston, Mass	Robert Glass.
125078	J. M. L. B.	St. shp	2	2	City of Dallas	914.55	478.77	184.3	33.5	17.6	1872	Portland, Conn	New Orleans, La	M. Machea.
105189	J. M. L. S.	Sch.	1	3	Abby K. Bentley	268.15	271.86	133.5	32.0	9.7	1872	Hartford, Conn	Providence, R. I.	James H. Preston.
115197	J. M. L. V.	Bk.	2	3	Sarmiento	630.73	599.19	150.1	31.6	16.8	1873	East Deering, Me	Portland, Me	R. Lewis.
120052	J. M. N. B.	Sch.	1	2	Fanny Flint	176.03	160.80	101.0	23.9	8.7	1872	Cuttler, Me	Machias, Me	R. L. Gilman.
2834	J. M. N. F.	Sch.	1	2	Bella Russell	222.05	210.95	118.0	29.5	8.6	1872	Leesburg, N. J.	Bridgeton, N. J.	John Russell.
105183	J. M. N. G.	Sch.	2	3	Anita	403.53	38.64	124.0	29.6	15.3	1872	East Machias, Me	Machias, Me	J. A. Pope.
115099	J. M. N. H.	Sch.	1	2	Sorena Thayer	208.08	193.78	124.8	30.0	9.8	1872	Pt. Discovery, Wash	Wilmington, Cal	S. H. Mott.
90446	J. M. N. L.	Bk.	2	3	McNear	1,308.26	1,244.91	189.7	37.7	23.9	1872	Belfast, Me	San Francisco, Cal	H. A. Thompson.
20425	J. M. N. Q.	Sch.	1	2	Post Boy	171.45	162.88	106.3	27.8	8.8	1872	Bucksport, Me	Bucksport, Me	J. W. Swazey.
115100	J. M. N. S.	Sch.	1	3	Susan P. Thurlow	460.36	440.07	126.4	31.1	16.6	1872	Harrington, Me	New York, N. Y.	Joel H. Walden.
8870	J. M. N. T.	Sch.	1	3	E. S. Newman	892.68	378.05	133.1	31.4	10.9	1872	Bucksport, Me	Stonington, Conn	E. N. Hancock.
125077	J. M. N. V.	Bk.	2	3	Carondelet	1,438.02	1,376.03	202.5	40.5	24.0	1872	New Castle, Me	Pt. Townsend, Wash	F. S. Con'l Co.
110075	J. M. P. C.	Sch.	1	3	R. S. Graham	811.59	324.52	126.5	30.5	9.1	1871	Milford, Del	Philadelphia, Pa	Geo. H. Harris, Jr.
2836	J. M. P. D.	Sch.	1	3	B. I. Hazard	892.68	372.96	131.8	31.0	8.4	1872	Port Jefferson, N. Y.	Port Jefferson, N. Y.	William B. Dayton.
95187	J. M. P. H.	Sch.	1	3	Harry B. Diverty	175.68	168.90	110.3	23.0	8.0	1873	Dennisville, N. J.	Camden, N. J.	Wm. Taylor.
124057	J. M. P. Q.	Sch.	1	3	Florida	248.82	272.48	133.0	32.1	9.4	1872	Belfast, Me	New York, N. Y.	Chas. H. Ryan.
90452	J. M. Q. P.	Sch.	1	3	Mary F. Corson	276.91	263.07	120.0	31.5	9.6	1872	Milford, Del	Jacksonville, Fla	J. C. L'Engle.
90436	J. M. Q. H.	Sch.	2	3	Maud	398.44	373.52	127.0	29.8	13.9	1872	Machiasport, Me	Salem, Mass	H. W. Woodbury.
83243	J. M. Q. L.	Sch.	1	3	Georgie Clark	866.12	846.86	129.0	31.2	8.0	1871	Coopers Point, N. J.	Philadelphia, Pa	E. S. Bartlett.
20428	J. M. Q. K.	St. shp	4	2	Pennsylvania	8,169.15	2,497.10	243.0	41.0	24.9	1873	Philadelphia, Pa	New York, N. Y.	Inter. Nav. S. S. Co.
115117	J. M. R. B.	Sch.	1	3	Sarah Potter	359.98	341.99	129.3	32.0	12.2	1873	East Boston, Mass	St. George, Me	G. W. Rawley.
75484	J. M. R. H.	Sch.	2	3	J. J. Moore	411.05	390.50	134.4	35.0	14.6	1872	Kennebunk, Me	New London, Conn	H. L. Randall.
125083	J. M. R. K.	Sch.	2	3	Colin C. Baker	410.39	390.52	132.5	31.6	14.7	1872	Bath, Me	Boston, Mass	J. Baker.
120069	J. M. R. N.	Sch.	1	3	Francis L. Godfrey	335.51	337.7							

## SEAGOING VESSELS, ARRANGED IN THE ORDER OF SIGNAL LETTERS—Continued.

Official No.	Signal letters.	Rtg.	Decks.	Masts.	Name of vessel.	Gross tonnage.	Net tonnage.	Length.	Breadth.	Depth.	W h o built.	Where built.	Home port (where permanent document issued).	Name of managing or principal owner.
								Feet.	Feet.	Feet.				
95195	J. M. S. G.	Sch.	1	2	Hattie Weston	103.41	98.24	83.9	23.1	8.4		1873	Provincetown, Mass	F. E. Chapman.
115132	J. M. S. H.	Sch.	1	2	Stephen J. Watts	105.03	99.78	84.0	25.8	7.3		1873	Provincetown, Mass	W. F. Mansfield.
150492	J. M. S. K.	St. shp	3	3	Colan	2,085.75	1,843.50	292.0	40.0	20.3		1873	Chester, Pa.	Panama R. R. Co.
103217	J. M. S. N.	Sch.	1	3	Ira D. Sturgis	235.05	222.31	118.2	30.0	8.5		1873	Bath, Me.	John Kerrigan.
105256	J. M. S. Q.	Sch.	1	3	Agnes L. Grace	376.69	357.68	136.0	31.6	11.9		1873	Waldoboro, Me.	F. W. Ayer.
116098	J. M. T. B.	Bk.	2	2	Annie Lee	119.89	113.90	89.9	26.2	7.4		1873	Jonesboro, Me.	John H. Cole.
88270	J. M. T. D.	Sch.	1	3	Rebecca Crowell	566.75	557.41	144.6	32.0	16.8		1873	Boston, Mass.	J. M. Haakell.
85271	J. M. T. H.	Sch.	2	2	George D. Perry	124.05	109.95	83.4	24.3	8.3		1873	Boston, Mass.	Geo. F. Flynn.
100090	J. M. T. K.	St. shp	3	3	George R. Vreeland	423.92	402.73	128.2	33.5	10.0		1873	West Haven, Conn.	C. G. Endicott.
8917	J. M. T. N.	Sch.	1	2	Indiana	3,157.82	2,484.07	342.0	43.0	24.9		1873	Phil d' Iphia, Pa.	Inter. Nav. S. S. Co.
75827	J. M. T. S.	Bkn.	3	3	Emma McAdam	166.70	158.27	101.0	27.0	8.0		1872	Calais, Me.	G. W. Lord.
85274	J. M. T. W.	Sch.	1	3	John J. March	410.10	390.24	129.0	29.0	16.8		1873	Newburyport, Mass	Wm. Leyditt.
90510	J. M. V. D.	Bk.	2	3	George W. Jewett	281.25	267.19	121.6	30.2	9.6		1873	Bath, Me.	L. H. McKeuney.
110100	J. M. V. F.	Sch.	1	3	Martha Davis	870.62	832.82	163.3	37.1	21.0		1873	Bath, Me.	Weich & Co.
96216	J. M. V. K.	Sch.	1	3	Rebecca Shepherd	411.05	390.50	126.3	32.8	9.7		1873	Milford, Del.	G. W. Shepherd, Jr.
18622	J. M. V. P.	Sch.	1	3	Hattie McG. Buck	222.90	211.86	116.5	28.8	10.2		1873	Bucksaville, S. O.	F. W. Ayer.
118179	J. M. V. R.	Sch.	2	3	Lena R. Storer	280.82	268.28	114.6	29.6	10.2		1873	Waldoboro, Me.	C. H. Bruce.
105263	J. M. W. D.	Sch.	1	2	S. C. Tryon	423.34	402.19	140.0	32.0	14.0		1873	Greenport, N. Y.	Cyrus Baker.
123143	J. M. W. F.	Sch.	1	2	Annie Gus	99.67	94.69	87.5	24.0	7.5		1871	Pembroke, Me.	H. P. Boardman.
93219	J. M. W. G.	Sch.	1	3	Charles W. Alcott	296.57	261.75	132.3	36.0	9.0		1873	Greenport, N. Y.	Charles W. Alcott.
75377	J. M. W. K.	St. p.	1	3	Henry P. Hallock	138.31	131.40	96.8	27.8	6.8		1873	Fall River, Mass.	S. L. Tidale.
8923	J. M. W. N.	Sch.	1	2	Jane Moseley	800.62	663.74	209.0	32.0	11.7		1873	Brooklyn, N. Y.	I. S. Filbert.
90519	J. M. W. D.	Sch.	1	2	E. J. Hamilton	187.99	178.87	111.9	36.0	8.0		1873	Nyaak, N. Y.	A. G. Newbury.
8937	J. N. B. K.	Bk.	2	2	Maria S.	105.17	99.91	81.0	26.0	7.6		1874	Dennysville, Me.	H. C. Allen.
105272	J. N. B. L.	Sch.	1	2	Edmund Phinney	751.47	719.50	156.6	33.6	18.7		1872	Deering, Me.	J. S. Windlow.
105273	J. N. B. P.	Sch.	1	3	A. W. Ellis	199.56	183.99	104.0	20.0	8.2		1873	Belfast, Me.	J. W. Frederiek.
15928	J. N. B. S.	Sch.	1	3	Annie P. Chase	256.93	244.08	121.6	32.4	10.0		1873	Alna, Me.	F. W. Ayer.
85137	J. N. B. V.	Sch.	1	3	Lullie Falkenburg	216.56	205.75	116.6	30.8	10.0		1873	Green Bank, N. J.	M. A. Loveland.
90929	J. N. C. D.	Sch.	1	3	Grace Davis	401.06	386.81	127.7	31.1	11.3		1874	Yarmouth, Me.	C. H. Jordan.
115190	J. N. C. F.	Sch.	1	3	May McFarland	490.38	451.37	140.2	31.1	12.4		1873	Thomaston, Me.	E. H. Cousen.
105275	J. N. C. G.	Sch.	1	3	Sallie E. Ludlam	237.92	225.17	113.7	30.8	9.3		1873	Goshen, N. J.	D. W. Simpson.
95140	J. N. C. K.	Sch.	2	3	Anna W. Barker	246.89	234.07	105.5	27.4	8.4		1873	Castine, Me.	W. H. Sargeant.
78552	J. N. C. M.	Sch.	1	3	Henry C. Winship	407.33	472.47	130.3	32.3	15.4		1873	Bath, Me.	Chas. Morgan.
125162	J. N. C. V.	Bk.	1	3	John Douglass	189.39	179.02	105.8	28.4	8.5		1873	Bucksport, Me.	S. H. Bourque.
85283	J. N. D. B.	Bk.	1	3	Celina	577.42	548.55	152.7	32.7	14.5		1873	Deering, Me.	W. H. Lewis.
6782	J. N. D. H.	Bkn.	2	4	Geneva	463.66	440.47	128.5	31.0	16.5		1873	Bucksport, Me.	Daniel S. Emery.
105284	J. N. D. K.	Bk.	2	4	D. A. Brayton	558.34	530.42	138.6	32.0	17.4		1873	Fall River, Mass.	J. S. Brooks.
95228	J. N. D. L.	Bg.	1	2	Alfred Brabrook	562.25	534.14	151.2	34.7	16.0		1873	Bath, Me.	Fall River, Mass.
106900	J. N. F. C.	Shp.	2	3	Hattie M. Bain	390.85	371.31	125.8	30.1	11.5		1878	Yarmouth, Me.	James Bain.
6946	J. N. F. G.	Sch.	2	3	Invincible	1,400.17	1,393.62	202.4	40.3	24.0		1873	Bath, Me.	San Francisco, Cal.
14289	J. N. F. L.	St. shp	3	3	Ella M. Storer	449.42	426.95	135.7	32.0	14.6		1873	Waldoboro, Me.	Boston, Mass.
125167	J. N. F. R.	Bk.	1	3	Kwickerbocker	1,642.48	1,129.53	263.5	53.5	22.6		1873	Wilmington, Del.	New York, N. Y.
8949	J. N. F. S.	Shp.	2	3	Clara E. McGilvery	402.85	382.71	126.6	30.3	11.4		1873	Searsport, Me.	Boston, Mass.
125108	J. N. F. V.	Sch.	1	3	El Captain	1,493.66	1,418.98	205.9	39.9	24.6		1873	Bath, Me.	New York, N. Y.
125169	J. N. F. W.	Bk.	2	3	Calvin F. Baker	566.71	538.37	144.5	32.9	15.4		1873	Bath, Me.	Dennis, Mass.
85285	J. N. G. C.	Sch.	1	3	Colusa	1,188.77	1,129.84	187.3	38.3	22.5		1873	do	San Francisco, Cal.
118200	J. N. G. S.	Sch.	1	3	George W. Anderson	224.55	213.32	115.4	32.2	9.0		1873	Newburg, N. Y.	Richmond, Va.
18779	J. N. G. V.	Bk.	2	3	Sunlight	367.65	349.27	122.0	32.0	9.6		1873	Fair Haven, Conn	New York, N. Y.
118201	J. N. G. W.	Sch.	1	3	Nellie F. Sawyer	281.24	270.03	121.4	31.7	10.0		1873	Brunswick, Me.	Portland, Me.
85289	J. N. H. K.	Sch.	1	3	S. K. Bearce	607.56	577.18	139.2	31.9	17.8		1873	Yarmouth, Me.	do
15935	J. N. H. L.	Sch.	1	3	Grace Bradley	557.83	529.94	146.6	32.2	13.1		1873	Thomaston, Me.	Thomaston, Me.
118204	J. N. H. M.	Bk.	2	3	Lizzie Heyer	360.17	342.17	137.0	31.4	11.3		1873	do	do
85290	J. N. H. R.	St. shp	3	3	S. R. Lyman	598.94	568.96	139.9	32.2	17.2		1873	Yarmouth, Me.	Portland, Me.
20457	J. N. H. T.	Bkn.	1	3	General Whitney	1,848.85	1,196.87	227.4	40.6	18.2		1873	Wilmington, Del	Portland, Mass.
26203	J. N. H. W.	Sch.	1	3	Portland	493.61	468.96	161.0	35.3	13.6		1873	Cooz Bay, Oregon.	San Francisco, Cal.
105299	J. N. K. F.	Bg.	1	3	Ulrica R. Smith	125.16	118.90	90.0	28.2	7.8		1873	Jonesboro, Me.	Maehias, Me.
106301	J. N. K. L.	Sch.	2	3	Wau-bun	568.44	491.10	137.0	30.0	17.2		1873	Maehias, Me.	Camden, N. J.
106302	J. N. K. P.	Sch.	2	3	Andrew Nebinger	293.79	279.91	127.0	32.8	8.7		1873	Milford, Del	Bangor, Me.
106303	J. N. K. R.	Sch.	1	2	Antelope	1,906.20	1,250.04	198.3	37.8	24.0		1873	Belfast, Me.	Boston, Mass.
85292	J. N. K. T.	Sch.	1	2	Acara	142.64	135.41	91.5	27.9	8.2		1873	Harrington, Me.	Maehias, Me.
105302	J. N. L. F.	Bk.	2	3	Georgia	350.72	323.19	122.0	30.4	13.5		1873	do	New York, N. Y.
76567	J. N. L. G.	Sch.	1	3	Alice Reed	873.06	829.41	162.0	34.0	20.5		1873	Waldoboro, Me.	do
95236	J. N. L. H.	Bk.	2	3	John Proctor	498.98	474.03	140.9	32.9	15.0		1873	do	Boston, Mass.
24960	J. N. L. P.	Sch.	1	3	H. J. Libby	621.09	590.94	142.7	32.9	17.1		1873	Bath, Me.	Portland, Me.
110136	J. N. L. R.	St. shp	3	3	Three Brothers	141.50	134.42	92.4	29.6	7.9		1873	Tuckahoe, N. J.	Somers Point, N. J.
95238	J. N. L. V.	Sch.	1	3	Raleigh	593.25	561.92	158.0	36.2	16.9		1873	Baltimore, Md	New York, N. Y.
2876	J. N. L. W.	Sch.	1	3	Hattie E. King	296.98	272.63	115.9	28.8	9.8		1873	Calais, Me.	Calais, Me.
115210	J. N. M. C.	Sch.	2	3	Brigadier	310.67	295.14	118.2	29.1	9.9		1873	Stoughton, Me.	Rockland, Me.
104309	J. N. M. K.	Sch.	2	3	Sumner R. Mead	1,085.44	965.67	183.6	35.8	23.2		1873	Danzaricotts, Me.	Boston, Mass.
15941	J. N. M. Q.	Bk.	2	3	A. B. Perry	220.62	209.78	114.2	28.8	8.7		1873	Addison, Me.	Maehias, Me.
18780	J. N. M. V.	Sch.	1	3	Thomas Brooks	460.26	441.79	131.9	31.8	14.8		1873	Scauket, N. Y.	New York, N. Y.
125184	J. N. M. W.	Sch.	1	3	Louisiana	1,436.43	1,064.61	202.0	46.0	24.4		1873	Bath, Me.	do
106812	J. N. P. B.	Sch.	1	3	Nellie F.	105.97	100.28	88.5	26.5	8.1		1873	East Maehias, Me.	Maehias, Me.
2877	J. N. P. E.	Sch.	1	2	Carrie Belle	274.13	260.42	123.2	32.5	10.1		1873	Eastbank Pt., Me.	New York, N. Y.
8961	J. N. P. G.	Sch.	1	2	Anselma Hoarn	113.56	107.98	84.2	23.9	8.1		1873	Lanrol, Del.	Baltimore, Md
76974	J. N. P. H.	Sch.	1	3	B. L. Eaton	171.87	162.81	102.8	27.5	9.0		1873	Calais, Me.	Calais, Me.
					Erast T. Lee	174.42	164.76	104.6	27.5	8.0		1873	do	do
					Atleboro	1,427.17	1,062.98	243.2	38.9	16.2		1873	Wilmington, Del.	New York, N. Y.



## SEAGOING VESSELS, ARRANGED IN THE ORDER OF SIGNAL LETTERS—Continued.

Official No.	Signal letters.	Rig.	Decks.	Masts.	Name of vessel.	Gross tonnage.	Net tonnage.	Length.	Breadth.	Depth.	When built.	Where built.	Home port (where permanent document issued).	Name of managing or principal owner.
								Feet.	Feet.	Feet.				
125187	J. N. P. M.	Bg.	2	3	C. C. Sweeney	622.54	595.94	135.0	33.5	17.4	1873	Harrington, Me.	Boston, Mass.	J. P. Elliott.
95245	J. N. P. R.	Sch.	2	3	Henry L. Gregg	495.03	470.29	131.6	32.0	15.9	1873	Columbia Falls, Me.	Pensacola, Fla.	Gulf Transit Co.
15943	J. N. P. S.	Bk.	1	3	Lillian	618.12	587.21	135.0	33.6	17.4	1873	Harrington, Me.	Machias, Me.	G. W. Rumball.
105318	J. N. P. V.	Sch.	1	3	Abel W. Parker	262.76	192.63	116.0	32.2	7.9	1878	Boothbay, Me.	Nantucket, Mass.	J. Freeman.
8798	J. N. Q. B.	Sch.	1	3	D. M. Anthony	555.91	528.12	146.7	36.4	15.5	1878	Fall River, Mass.	Boston, Mass.	E. B. Townsend.
125191	J. N. Q. C.	Sch.	1	3	Puritan	664.37	640.90	153.5	34.0	17.5	1873	East Boston, Mass.	do	J. M. Haskell.
14296	J. N. Q. F.	Sch.	1	3	Katie G. Robinson	299.40	284.43	116.4	29.6	9.3	1873	Mays Landing, N. J.	Somers Point, N. J.	Joseph Scull.
120112	J. N. Q. H.	Sch.	1	3	Fred. Jackson	292.74	265.48	114.8	28.7	9.8	1873	Deering, Me.	Portland, Me.	J. S. Winslow.
105320	J. N. Q. L.	Sch.	1	3	Aldine	252.75	240.12	105.5	28.7	9.8	1873	East Machias, Me.	New York, N. Y.	Thos. W. Lambert.
125194	J. N. Q. M.	Sch.	1	3	Charley Bucki	232.75	221.12	121.0	30.1	9.5	1873	Belfast, Me.	Machias, Me.	G. T. Jenkins.
80387	J. N. Q. P.	Sch.	1	2	Wm. Todd	135.49	128.72	96.0	27.3	8.1	1873	Calais, Me.	Calais, Me.	George W. Lord.
100099	J. N. Q. S.	St. ship	4	2	Illinois	3,169.84	2,494.59	343.0	43.0	24.9	1873	Philadelphia, Pa.	New York, N. Y.	Inter. Nav. S. S. Co.
95248	J. N. Q. W.	Bkn.	3	3	Henry Norwell	533.81	507.12	141.6	33.4	15.6	1873	Bath, Me.	do	John C. Gregory.
90560	J. N. R. B.	Shp.	2	3	Magellan	1,073.11	1,019.45	178.3	34.5	22.9	1873	East Boston, Mass.	Boston, Mass.	C. P. Hemingway.
110142	J. N. R. L.	Sch.	1	3	Rebecca J. Moulton	586.10	526.95	143.6	35.5	16.1	1873	do	do	The J. H. Conant Co.
90251	J. N. R. Q.	Sch.	1	2	Henry H. Pitts	229.18	217.71	103.0	30.5	9.0	1873	Roundout, N. Y.	New York, N. Y.	C. C. Wehman.
18782	J. N. S. B.	Sch.	1	2	Nellie	142.02	134.92	108.0	26.7	7.0	1873	Dorchester, Md.	Baltimore, Md.	G. F. Seward.
15949	J. N. S. F.	Sch.	1	3	Levi Hart	467.32	386.96	121.4	31.6	11.7	1873	St. George, Me.	New York, N. Y.	E. S. Pendleton.
123200	J. N. S. K.	Sch.	2	2	Charles F. Sampson	538.82	507.13	157.7	35.0	15.8	1874	Bath, Me.	Providence, R. I.	E. S. A. Hrich.
20460	J. N. S. L.	Sch.	3	3	Pracilia Scribner	454.97	432.23	144.5	33.0	16.5	1874	Milford, Del.	Somers Point, N. J.	P. M. Wheaton.
8694	J. N. S. M.	Sch.	2	2	Ellen M. Golder	651.78	619.19	152.5	35.0	17.1	1873	Bath, Me.	Boston, Mass.	Z. S. Doane.
125204	J. N. T. F.	St. ship	2	2	City of Panama	1,490.24	1,046.31	250.0	36.0	20.2	1873	Chester, Pa.	New York, N. Y.	Pac. Mail S. S. Co.
8699	J. N. T. G.	Bkn.	2	2	R. S. Powell	577.00	558.39	147.0	36.7	15.0	1874	Tottenville, N. Y.	do	John McCormick.
120114	J. N. T. H.	Sch.	1	3	Frank Leaming	257.44	244.57	120.0	32.0	9.0	1873	Dennville, N. J.	Philadelphia, Pa.	G. W. Shepherd, Jr.
120115	J. N. T. P.	Sch.	1	3	Florence and Lillian	252.12	239.52	124.0	30.3	8.9	1873	Leesburg, N. J.	Bridgeport, N. J.	Jerehiah Smith.
8973	J. N. V. D.	St. s.	2	2	Empire	782.96	525.82	170.1	32.7	20.1	1873	Port Madison, Wash.	San Francisco, Cal.	B. D. Chandler.
18784	J. N. V. H.	Bk.	2	2	Nineveh	494.78	441.69	126.2	30.5	17.0	1874	Boston, Mass.	New York, N. Y.	Bent. T. Petty.
105330	J. N. V. K.	Sch.	1	2	Alice T. Boardman	123.78	117.59	94.0	27.0	7.0	1873	Calais, Me.	Calais, Me.	E. M. Todd.
90576	J. N. V. M.	Bkn.	1	3	Modoc	452.87	429.78	172.3	36.6	12.3	1873	Usaladdy, Wash.	San Francisco, Cal.	P. Bosch.
75589	J. N. V. S.	Sch.	1	2	John A. Curtis	155.83	147.56	111.2	23.8	8.5	1874	Laurel, Del.	Seaford, Del.	W. S. Ball.
90579	J. N. V. T.	Sch.	1	3	Melvin	111.00	108.45	95.0	25.7	8.7	1874	Newbern, N. C.	Newbern, N. C.	E. B. Ellis.
100109	J. N. W. G.	Sch.	1	3	Roger Moore	834.84	814.10	190.8	32.0	9.2	1874	Bridgeport, N. J.	Wilmington, N. C.	G. W. Kilder.
125219	J. N. W. L.	Sch.	1	3	Cyrus Hall	404.25	398.04	140.4	32.0	11.4	1874	East Boston, Mass.	Boston, Mass.	The J. H. Conant Co.
85900	J. N. W. M.	Sch.	1	2	George V. Jordan	698.96	662.13	158.6	35.0	16.7	1874	Kennebunk, Me.	Saco, Me.	B. F. Hamilton.
110156	J. N. W. R.	St. ship	1	2	Reading	1,283.00	910.39	248.4	37.1	18.3	1873	Philadelphia, Pa.	Philadelphia, Pa.	E. M. Paxson.
115228	J. N. W. S.	St. s.	3	2	State of Texas	1,786.35	1,327.77	243.5	36.0	20.7	1874	Chester, Pa.	New York, N. Y.	N. Y. & Tex. S. S. Co.
100111	J. P. B. C.	Sch.	1	3	Iris B. Gibson	235.56	228.79	121.0	32.6	9.0	1874	do	Tuckerton, N. J.	O. G. Falkenburg.
95281	J. P. B. D.	Bkn.	2	3	Hattie N. Bangs	570.88	542.34	140.0	32.6	16.2	1874	Essex, Mass.	Provincetown, Mass.	S. S. Bangs.
18400	J. P. B. H.	Sch.	1	3	O. D. Witherell	631.17	599.61	148.9	35.1	15.1	1874	Bath, Me.	Dennis, Mass.	Uriah B. Fish.
8990	J. P. B. K.	Sch.	2	2	H. L. Dow	401.02	380.97	126.6	31.7	14.8	1874	Noank, Conn.	Boothbay, Me.	John H. Pinkham.
95285	J. P. B. Q.	Bkn.	3	3	Harriet S. Jackson	497.31	472.44	148.9	32.4	16.2	1874	Yarmouth, Me.	Portland, Me.	J. S. Winslow.
15945	J. P. B. R.	Sch.	1	3	Lizzie Lane	231.28	219.76	140.0	32.4	9.2	1874	Seasport, Me.	Seasport, Me.	A. G. Glosson.
8992	J. P. B. T.	Sch.	1	2	E. C. Knight, Jr.	112.79	104.33	121.3	32.8	9.0	1874	Port Republic, N. J.	Philadelphia, Pa.	G. W. Shepherd, Jr.
15996	J. P. B. V.	Sch.	1	3	Louisa A. Boardman	438.04	414.20	133.0	32.4	9.0	1872	Calais, Me.	Calais, Me.	G. H. Boardman.
125232	J. P. C. G.	Sch.	1	3	Charles A. Boardman	438.04	414.20	133.0	32.9	9.7	1874	Mays Landing, N. J.	Somers Point, N. J.	E. Taylor.
90600	J. P. C. L.	Sch.	1	3	Maggie Abbott	224.13	212.92	119.0	28.5	9.8	1874	Bucksport, Me.	Boston, Mass.	Joseph Stevens.
8993	J. P. C. M.	Sch.	1	3	Etta A. Stimpson	314.54	288.61	125.5	31.2	10.9	1874	Thomaston, Me.	Thomaston, Me.	S. S. Gerry.
8994	J. P. C. N.	Sch.	2	3	Mary Curtis	435.36	413.60	136.7	32.0	14.5	1874	Kennebunk, Me.	Richmond, Va.	Geo. L. Curtis.
95297	J. P. C. S.	St. ship	1	2	Harrisburg	1,282.00	910.38	248.4	37.1	18.3	1874	Philadelphia, Pa.	Philadelphia, Pa.	E. M. Paxson.
125230	J. P. D. B.	Shp.	2	3	Charger	1,443.78	1,372.20	203.2	36.8	24.0	1874	East Boston, Mass.	Boston, Mass.	Henry Hastings.
75611	J. P. D. G.	Sch.	2	3	Jacob M. Haskell	484.85	466.61	141.8	32.1	15.4	1874	do	do	Jacob M. Haskell.
125240	J. P. D. H.	Sch.	1	2	Chromo	128.13	121.88	95.4	26.4	7.7	1874	Franklin, Me.	Mt. Desert Ferry, Me.	J. P. Gordon.
90604	J. P. D. K.	Sch.	1	2	Mark Pendleton	198.93	188.96	109.2	26.7	8.9	1874	Bangor, Me.	Bangor, Me.	E. B. Neally.
20473	J. P. D. N.	Sch.	1	2	Pouhasset	254.64	241.91	112.0	30.4	10.4	1874	Myatie, Conn.	Providence, R. I.	L. F. Pense.
75612	J. P. D. R.	Sch.	1	3	J. M. Harlow	232.97	221.33	117.0	32.7	9.1	1874	East Haven, Conn.	New York, N. Y.	D. Quackenbush.
24990	J. P. D. S.	Sch.	1	3	Theresa Wolf	307.33	291.95	126.2	33.7	10.0	1874	Mays Landing, N. J.	Somers Point, N. J.	T. K. Pollard.
24991	J. P. D. T.	Sch.	1	3	T. Harris Kirk	263.65	250.47	121.6	38.0	9.0	1873	Port Jefferson, N. Y.	New York, N. Y.	S. E. Birdsell.
90610	J. P. F. B.	Sch.	1	2	Mary Jane Lee	128.23	121.82	91.1	26.4	7.9	1874	Hancock, Me.	Rockland, Me.	J. C. Porry.
125242	J. P. F. G.	Sch.	1	3	Cassie Jameson	399.20	379.83	143.9	32.2	12.6	1874	Thomaston, Me.	Boston, Mass.	R. S. Collins.
75617	J. P. F. K.	Sch.	1	3	Joseph Eaton, Jr.	191.33	181.75	105.0	26.9	8.7	1874	Myatie, Conn.	Barnstable, Mass.	John A. Fisher.
120125	J. P. F. L.	Bk.	2	2	Franco	1,244.89	1,187.02	197.2	38.6	23.1	1874	Bath, Me.	Pt. Townsend, Wash.	P. S. Commercial Co.
115245	J. P. F. M.	Sch.	2	3	Sullivan Sawin	678.42	643.60	147.9	33.9	16.6	1874	do	Boston, Mass.	R. A. Atwood.
27009	J. P. F. N.	Bk.	2	3	Xenia	1,174.36	1,134.80	182.6	35.6	22.9	1874	do	do	A. Reynolds.
95279	J. P. F. T.	Sch.	2	3	Herbert E.	392.55	372.92	129.5	31.0	13.7	1874	Northport, N. Y.	do	E. H. Atwood.
105387	J. P. F. V.	Sch.	1	3	Annie A. Booth	202.81	183.20	113.8	29.0	9.0	1874	Port Jefferson, N. Y.	Port Jefferson, N. Y.	W. D. Wasson.
8816	J. P. F. W.	Sch.	1	3	Dr. Morrey Gray	401.67	381.50	131.3	32.3	9.9	1874	do	do	Stephen H. Mills.
105389	J. P. G. D.	Sch.	1	2	Alice Kimball	107.96	102.01	89.0	27.0	7.2	1874	Little River, Cal.	San Francisco, Cal.	B. H. Madson.
110167	J. P. G. H.	Sch.	1	3	Ruth Robinson	496.90	479.18	139.9	33.0	12.2	1874	Portland, Conn.	New York, N. Y.	S. H. Mills.
85815	J. P. G. R.	Bk.	2	3	General Fairchild	1,427.52	1,307.25	209.4	38.8	21.3	1874	Freeport, Me.	San Francisco, Cal.	W. E. Mighell.
115252	J. P. G. S.	Sch.	1	3	Sadie Willcutt	305.01	285.76	123.0	32.0	10.6	1874	St. George, Me.	St. George, Me.	G. F. Brown.
105348	J. P. H. B.	Sch.	1	3	Almeda Wiley	547.71	520.33	143.6	33.6	11.7	1874	Thomaston, Me.	Thomaston, Me.	T. W. Dunn.
85320	J. P. H. D.	Sch.	2	3	Geo. L. Fosseuden	414.94	393.63	143.6	33.2	14.5	1874	Belfast, Me.	Bridgeport, N. J.	P. M. Wheaton.
15980	J. P. H. K.	Sch.	1	2	L. T. Whitmore	295.22	280.46	120.9	30.1	10.6	1874	Rockland, Me.	New York, N. Y.	Louis F. Seely.
24993	J. P. H. L.	Sch.	2	3	Twilight	376.11	357.31	125.5	32.0	10.2	1874	East Haven, Conn.	New Haven, Conn.	L. Armstrong.
20481	J. P. H. N.	Sch.	1	2	Zella	122.50	116.37	91.0	27.0	7.0	1874	Pembroke, Me.	Calais, Me.	H. Q. Boardman.
125254	J. P. H. R.	St. s.	2	2	City of New Bedford	821.55	433.47	188.0	33.4	13.5	1874	New York, N. Y.	Fall River, Mass.	Old Colony S. S. Co.
83321	J. P. H. T.	St. ship	2	2	Geo. W. Elder	1,769.59	1,224.58	256.0	38.5	21.0	1874	Chester, Pa.	Portland, Oreg.	Oregon R. and N. Co.
20478	J. P. H. V.	Sch.	1	3	Peter C. Schultz	437.61	415.73	129.6	32.0	15.4	1874	Newburg, N. Y.	New York, N. Y.	W. P. Richardson.

SEAGOING VESSELS, ARRANGED IN THE ORDER OF SIGNAL LETTERS—Continued.

Official No.	Signal letters.	Rig.	Decks.	Masts.	Name of vessel.	Gross tonnage.	Net tonnage.	Length.	Breadth.	Depth.	When built.	Where built.	Home port (where permanent document issued).	Name of managing or principal owner.
							Feet.	Feet.						
24995	J. P. H. W.	Sch.	1	3	Nellie J. Crocker....	306.91	348.57	131.3	32.5	11.8	1874	East Haven, Conn.	Calais, Me.	John M. Johnson.
85323	J. P. K. B.	Bk.	2	3	Georgietta.....	458.55	435.62	188.5	30.1	12.6	1871	Millbridge, Me.	Portland, Me.	A. B. Hall.
85324	J. P. K. C.	Sch.	1	2	G. M. Porter.....	143.98	136.76	98.0	26.7	8.0	1874	Calais, Me.	Calais, Me.	C. H. Porter.
18793	J. P. K. D.	Sch.	1	2	Nellie Eaton.....	118.30	112.39	87.5	26.0	8.1	1874	do	do	A. H. Sawyer.
15984	J. P. K. F.	St. ship	1	2	Lancaster.....	1,283.90	910.38	248.4	57.1	18.3	1874	Philadelphia, Pa.	Philadelphia, Pa.	E. M. Paxon.
105265	J. P. K. G.	Sch.	2	3	Allen Green.....	442.76	420.62	183.0	31.6	14.8	1874	Greenport, N. Y.	Providence, R. I.	Wm. C. Green.
125258	J. P. K. H.	St. ship	2	2	City of Fitchburg....	821.55	433.47	155.0	33.4	13.5	1874	New York, N. Y.	Fall River, Mass.	Old Colony S. S. Co.
80421	J. P. K. M.	Sch.	1	2	Western Home.....	135.12	128.37	96.5	29.0	7.9	1874	Maine Prairie, Cal.	San Francisco, Cal.	D. Steffen.
75622	J. P. K. Q.	Sch.	2	3	James H. Hoyt.....	414.39	393.68	133.4	34.0	10.3	1874	East Haven, Conn.	Dennis, Mass.	E. K. Crowell.
90625	J. P. K. R.	Sch.	2	3	Miranda.....	428.52	407.99	131.0	29.6	10.6	1874	Machias, Me.	New York, N. Y.	J. E. Brett.
75623	J. P. L. C.	Sch.	1	2	James Holmes.....	133.56	126.89	97.0	25.3	6.9	1874	Belfast, Me.	Belfast, Me.	W. B. Swain.
2898	J. P. L. H.	Sch.	1	3	Belle Hooper.....	475.08	451.35	139.4	32.0	11.6	1874	East Boston, Mass.	New York, N. Y.	H. T. Knowlton.
95288	J. P. L. S.	Sch.	1	2	Helen.....	194.81	183.44	102.2	28.9	9.1	1874	Harrington, Me.	Machias, Me.	A. L. Cotton.
135010	J. P. M. C.	Sch.	1	3	Emelie E. Birdall....	491.96	467.37	134.8	33.5	12.4	1874	Wilmington, Del.	Perth Amboy, N. J.	John H. Holmes.
15990	J. P. M. D.	Sch.	1	3	Louie Cobb.....	243.00	200.47	120.4	29.1	9.6	1874	Brewer, Me.	Machias, Me.	Geo. F. Kelley.
90630	J. P. M. F.	Sch.	1	3	Mary S. Bradshaw....	379.98	360.98	124.0	32.0	9.0	1874	Philadelphia, Pa.	Somers Point, N. J.	P. M. Wheaton.
19410	J. P. M. G.	Sbp.	2	3	Occidental.....	1,533.88	1,460.90	210.6	39.8	34.7	1874	Bath, Me.	San Francisco, Cal.	C. C. Morse.
18796	J. P. M. H.	Sch.	1	3	N. H. Burrow.....	252.61	233.89	125.9	32.9	9.5	1874	Green Bank, N. J.	New York, N. Y.	H. P. Havens.
18797	J. P. M. K.	Sch.	1	2	Nancy J. Day.....	129.99	129.99	97.3	27.1	7.4	1874	Bristol, Me.	Damariscotta, Me.	J. A. Chamberlain.
80427	J. P. M. L.	Sch.	2	3	William R. Huston....	548.54	521.12	160.0	36.0	16.0	1874	Pembroke, Me.	Fall River, Mass.	Lewis Williams.
105379	J. P. M. Q.	Bk.	2	3	Allice.....	504.46	479.24	130.4	31.6	15.9	1874	Deering, Me.	Portland, Me.	J. S. Winslow.
75627	J. P. N. J.	Sch.	1	3	James Slater.....	311.03	295.48	118.1	30.5	10.2	1874	Port Jefferson, N. Y.	Port Jefferson, N. Y.	J. J. Peterson.
90636	J. P. N. C.	Sch.	1	3	Maggie Ellen.....	217.44	206.67	110.0	28.8	8.6	1874	Cape Elizabeth, Me.	Portland, Me.	H. M. Sargent.
125265	J. P. N. E.	St. ship	4	4	City of Peking.....	5,079.62	3,128.99	468.0	47.0	19.5	1874	Chester, Pa.	New York, N. Y.	Pacific Mail S. S. Co.
135015	J. P. N. H.	St. ship	2	2	Eleanor.....	687.01	642.51	198.4	35.0	16.6	1874	Brooklyn, N. Y.	Perth Amboy, N. J.	John Scully.
90637	J. P. N. K.	Sch.	1	3	Maggie J. Lawrence....	367.38	349.02	124.0	31.5	9.3	1874	Camden, N. J.	Philadelphia, Pa.	Franklin Smith.
25210	J. P. N. S.	Sch.	1	3	Una.....	207.59	197.22	118.2	31.5	9.8	1874	Port Blakely, Wash.	San Francisco, Cal.	Joseph Knowland.
80638	J. P. N. V.	Bk.	2	3	Moses B. Tower.....	637.07	605.22	147.2	33.0	17.2	1874	East Boston, Mass.	New York, N. Y.	M. J. Kriebins.
26991	J. P. N. W.	Sch.	1	2	Viola May.....	172.11	163.51	103.0	27.8	8.8	1874	Dennysville, Me.	Calais, Me.	Wm. T. Hobart.
90639	J. P. Q. B.	Ship.	2	3	B. P. Cheney.....	1,322.21	1,200.24	195.9	38.6	24.2	1874	Bath, Me.	San Francisco, Cal.	Geo. Plummer.
18798	J. P. Q. C.	Bk.	2	3	Nellie M. Slade.....	560.61	535.23	143.3	33.4	15.9	1874	Boston, Mass.	Boston, Mass.	Chas. H. Bartlett.
90639	J. P. Q. D.	Sch.	1	3	M. K. Rawley.....	302.84	287.70	123.0	32.0	10.9	1874	St. George, Me.	St. George, Me.	Geo. W. Rawley.
90640	J. P. Q. F.	Sch.	1	3	Meliana A. Willey....	425.96	404.38	148.6	33.6	11.7	1874	Thomaston, Me.	Thomaston, Me.	T. W. Dunn.
75632	J. P. Q. H.	Sch.	2	3	James R. Talbot.....	315.71	299.42	115.0	27.0	13.9	1874	East Machias, Me.	do	F. W. Russell.
125270	J. P. Q. L.	Ship.	2	3	Conqueror.....	1,621.50	1,540.43	216.3	41.0	24.8	1874	East Boston, Mass.	Boston, Mass.	P. F. Wells.
85336	J. P. Q. M.	Sch.	1	3	Grace Van Dusen....	303.29	286.13	125.8	33.1	9.0	1874	Millbridge, Me.	New York, N. Y.	Henry P. Havena.
116269	J. P. Q. S.	Bkn.	2	3	St. Lucie.....	707.53	663.45	150.6	33.4	19.3	1874	Bowdoinham, Me.	do	J. W. Elwell.
18799	J. P. Q. T.	Sch.	1	2	Nettle Langdon.....	303.57	288.39	129.0	30.0	10.0	1874	Boston, Mass.	Jacksonville, Fla.	J. C. L'Engle.
2905	J. P. Q. V.	St. ship	1	2	Berk.....	565.19	376.75	189.0	29.0	14.4	1874	Chester, Pa.	Philadelphia, Pa.	E. M. Paxon.
25894	J. P. R. C.	Sch.	1	2	Virginia Rulon.....	280.36	266.35	119.0	32.7	9.7	1874	Nyaek, N. Y.	New York, N. Y.	O. C. Wilson.
80433	J. P. R. G.	Sch.	2	3	William Marshall....	308.92	290.62	130.4	31.0	14.0	1874	Millford, Del.	Philadelphia, Pa.	J. R. Sharp.
125378	J. P. R. H.	Ship.	3	3	C. F. Sargent.....	1,784.20	1,565.66	220.3	41.3	17.9	1874	Yarmouth, Me.	San Francisco, Cal.	Geo. E. Plummer.
96300	J. P. R. K.	St. ship	3	2	Hudson.....	1,872.68	1,609.89	287.6	34.0	23.0	1874	Wilmington, Del.	New York, N. Y.	Cromwell S. S. Co.
95302	J. P. R. Q.	Bk.	2	3	Henry B. Cleaves....	389.95	370.45	125.8	30.2	11.7	1874	Bath, Me.	Portland, Me.	T. C. Wallace.
80437	J. P. R. T.	St. ship	1	2	Williamsport.....	1,283.00	910.39	248.4	37.1	18.3	1874	Philadelphia, Pa.	Philadelphia, Pa.	E. M. Paxon.
100123	J. P. R. V.	Bk.	2	3	Isaac Jackson.....	640.54	571.83	145.3	32.6	17.8	1874	Deering, Me.	Portland, Me.	J. S. Winslow.
140000	J. P. R. W.	Sch.	1	2	Lillie A. Warford....	171.12	162.57	96.4	27.3	7.0	1874	Bqaus, N. J.	New Bedford, Mass.	William Handy.
110183	J. P. S. D.	Sch.	1	3	Billie S. Derby.....	419.38	398.41	132.0	34.0	9.3	1874	Camden, N. J.	Philadelphia, Pa.	Geo. W. Shepherd.
105394	J. P. S. H.	Sch.	1	3	Anna.....	488.59	464.59	141.0	33.0	12.0	1874	Stony Brook, N. Y.	Port Jefferson, N. Y.	A. Abbott.
90650	J. P. S. L.	Sch.	1	3	M. B. Millen.....	398.28	319.47	134.7	32.2	10.9	1874	Chelsea, Mass.	New York, N. Y.	Edwin C. Spear.
335037	J. P. S. N.	Bk.	2	3	Edwin Reed.....	1,218.16	1,164.17	190.8	37.2	23.5	1874	Bath, Me.	do	Geo. T. Hay.
90439	J. P. S. R.	Sch.	1	2	Winnie Lawry.....	248.40	234.08	108.0	29.6	10.2	1874	Waldoboro, Me.	Boston, Mass.	J. A. McDowell.
105396	J. P. S. W.	Sch.	1	2	Alice.....	232.14	220.55	115.0	31.3	10.4	1874	Beane Point, Wash.	San Francisco, Cal.	J. A. Hooper.
73650	J. P. T. C.	Sch.	1	2	J. R. Bodwell.....	284.67	213.58	100.3	26.9	8.5	1874	Stockton, Me.	Rockland, Me.	Francis Cobb.
116286	J. P. T. D.	Bg.	1	2	Starlight.....	256.21	243.49	116.9	29.0	11.0	1874	East Haven, Conn.	New York, N. Y.	R. D. Armstrong.
100125	J. P. T. E.	Sch.	2	3	Ida E. Latham.....	452.62	430.48	136.6	33.4	15.4	1874	Belfast, Me.	Bridgeport, Conn.	W. E. Trubee.
90659	J. P. T. M.	Sch.	1	2	Maggie Todd.....	136.29	129.48	103.0	26.8	8.3	1874	Calais, Me.	Calais, Me.	H. C. Boardman.
135042	J. P. T. V.	Bk.	2	3	Edward May.....	928.29	859.58	199.3	35.8	21.5	1874	do	Boston, Mass.	E. M. Brewer.
116287	J. P. V. B.	Bk.	2	3	White Cloud.....	596.01	514.88	148.6	32.8	8.0	1874	do	do	D. W. Hinds.
85344	J. P. V. C.	Sch.	1	2	E. & G. W. Hinds....	115.03	100.28	90.6	26.0	8.3	1874	Calais, Me.	Calais, Me.	O. S. Hines.
105404	J. P. V. D.	Bk.	2	3	E. & G. W. Hinds....	509.21	1,377.62	206.1	40.2	24.3	1874	Bath, Me.	San Francisco, Cal.	Jacob Jansen.
105406	J. P. V. E.	Sch.	2	3	Anna E. Ketchum....	280.12	270.82	126.0	32.0	14.0	1874	Chester, Pa.	Philadelphia, Pa.	A. Ketchum.
125287	J. P. V. M.	Sch.	2	3	Clara E. Bergen.....	481.02	456.97	141.9	34.0	17.1	1874	Port Jefferson, N. Y.	New York, N. Y.	James Dayton.
105407	J. P. W. C.	Sch.	1	3	Ada G. Shortland....	228.84	215.50	117.4	39.5	9.3	1874	Portland, Conn.	do	G. Boardman.
105408	J. P. W. H.	Bk.	2	3	Annie Lewis.....	671.30	637.73	156.9	32.4	17.9	1874	Deering, Me.	Portland, Me.	W. H. Lewis.
75856	J. P. W. H.	Sch.	2	3	Julia A. Ward.....	590.53	551.00	146.2	33.0	15.1	1874	Kennebunk, Me.	Provincetown, Mass.	Geo. W. Postes.
125290	J. P. W. L.	Sch.	2	3	Camberland.....	419.67	392.99	123.1	30.0	15.4	1874	Freeport, Me.	Portland, Me.	J. G. Littlejohn.
6832	J. P. W. M.	Bkn.	1	3	Diocery.....	415.78	396.22	152.0	36.9	12.2	1874	Pt. Discovery, Wash.	San Francisco, Cal.	E. F. Kentledge.
125292	J. P. W. R.	Sch.	1	2	Clara Lovvitt.....	465.99	397.85	127.7	31.1	11.4	1874	Cape Elizabeth, Me.	Portland, Me.	E. T. Lombard.
95312	J. P. W. S.	Sch.	1	3	Hattie E. Giles.....	184.98	128.18	110.5	23.7	7.5	1874	Lewes, Del.	Newport News, Va.	W. T. Ferguson.
105411	J. Q. B. C.	Sch.	1	2	Abraham Richard-son.	154.38	146.67	99.0	27.0	8.3	1874	Tremont, Me.	Bangor, Me.	E. Sibley.
85348	J. Q. B. G.	*Sch.	1	3	George Moon.....	877.44	881.69	172.6	36.0	24.0	1874	Mystic, Conn.	New Bedford, Mass.	M. S. Crehon.
90218	J. Q. B. H.	Sch.	2	3	Harbeson Hickman....	440.57	418.65	140.5	32.0	14.0	1874	Millford, Del.	Philadelphia, Pa.	W. Hendersom.
125295	J. Q. B. M.	Sch.	1	3	Charles H. Fabens....	361.24	296.18	131.0	30.9	10.3	1874	Backsport, Me.	Salem, Mass.	Benj. H. Fabens.
20494	J. Q. B. P.	St. ship	3	3	Professor Morse.....	1,025.32	626.15	250.0	38.3	21.2	1866	Port Glasgow, Scot'l	Shieldboro, Miss.	S. O'ertl.
140018	J. Q. B. R.	Bg.	3	3	Leonora.....	458.60	435.67	128.5	30.6	16.1	1874	Columbia Falls, Me.	New York, N. Y.	John Swaa, jr.

## SEAGOING VESSELS, ARRANGED IN THE ORDER OF SIGNAL LETTERS—Continued.

Official No.	Signal letters.	Rig.	Decks.	Masts.	Name of vessel.	Gross tonnage.	Net tonnage.	Length.	Breadth.	Depth.	When built.	Where built.	Home port (where permanent document issued).	Name of managing officer or principal owner.
95816	J. Q. B. T.	Sch.	1	3	Henry P. Havens	300.87	285.83	139.0	30.2	9.5	1874	Newburg, N. Y.	Newark, N. J.	J. M. Chapin.
85350	J. Q. B. V.	Sch.	1	3	Grace Andrews	568.24	539.63	148.8	33.3	12.2	1874	Thompson, Me.	Thompson, Me.	Obed A. Andrews.
145013	J. Q. C. D.	Sch.	1	2	Twilight	184.52	175.32	112.6	30.2	9.0	1874	Port Ludlow, Wash.	San Francisco, Cal.	S. B. Peterson.
80448	J. Q. C. F.	Sch.	3	3	William B. Herrick	499.84	474.85	146.6	34.0	19.0	1874	Newburyport, Mass.	Boston, Mass.	Cyrus Baker.
19418	J. Q. C. H.	Shp.	2	3	Oriental	1,688.45	1,625.16	220.1	42.2	24.9	1874	Bath, Me.	San Francisco, Cal.	Samuel Blair.
2916	J. Q. C. L.	Bk.	2	3	Beatrice Havener	552.72	525.99	146.5	31.7	16.8	1874	Searsport, Me.	Boston, Mass.	C. S. Glidden.
105418	J. Q. C. M.	Sch.	1	2	Lygonia	181.27	172.21	103.0	29.0	8.0	1874	Columbia Falls, Me.	do	Wm. J. Whelpley.
135051	J. Q. C. P.	Sch.	1	2	Eddie	119.59	113.61	104.0	28.6	7.0	1874	Dorchester Co., Md.	Baltimore, Md.	Geo. F. Seward.
25898	J. Q. C. F.	Sch.	1	3	Vineyard	215.37	204.60	113.3	30.0	9.9	1874	Gouldsboro, Me.	Machias, Me.	S. B. Cummings.
6834	J. Q. D. H.	Bk.	2	3	Doris Kockhoff	557.46	529.59	142.3	30.8	17.1	1874	Millbridge, Me.	New York, N. Y.	H. P. Booth.
115300	J. Q. D. N.	Shp.	3	3	St. Paul	1,493.61	1,324.36	228.2	42.1	19.7	1874	Bath, Me.	do	A. G. Ropes.
135054	J. Q. D. P.	Bk.	2	3	Edward Kidder	1,014.96	965.22	179.0	35.5	22.2	1874	Newburyport, Mass.	Searsport, Me.	E. L. Griffin.
95318	J. Q. D. R.	Bk.	2	3	Highland Light	1,314.61	1,265.44	194.9	33.1	24.3	1874	Bath, Me.	San Francisco, Cal.	Geo. E. Plummer.
105423	J. Q. D. S.	Sch.	1	3	Addie B. Bacon	390.65	371.12	124.0	32.5	9.0	1874	Philadelphia, Pa.	Philadelphia, Pa.	C. A. Pettit.
20495	J. Q. F. B.	Sch.	1	3	Providence	399.09	379.14	135.6	34.4	14.4	1874	Cape May, N. J.	Bridgeton, N. J.	L. C. Gandy.
2918	J. Q. F. D.	Bgn.	1	2	Britannia	280.07	265.07	118.2	30.3	12.5	1874	Madison, Conn.	New York, N. Y.	L. T. Armstrong.
115303	J. Q. F. N.	Sch.	1	3	Sarah and Luoy	252.42	239.90	124.0	33.2	9.0	1874	Ware Creek, Va.	do	S. E. Birdall.
76690	J. Q. F. S.	Sch.	1	3	John C. Smith	451.56	428.99	132.8	32.8	10.6	1874	Belfast, Me.	Belfast, Me.	A. C. Burgess.
85395	J. Q. F. W.	Bk.	2	3	Golden Sheaf	463.64	430.96	128.2	31.2	11.4	1874	Cape Elizabeth, Me.	Portland, Me.	Fritz H. Jordan.
125099	J. Q. G. C.	Sch.	2	3	Charles J. Willard	253.46	240.79	106.1	39.0	12.8	1874	Yarmouth, Me.	do	H. M. Sargent.
120156	J. Q. G. F.	Sch.	2	3	Frank Pendleton	1,303.23	1,342.73	200.0	39.0	25.0	1874	Belfast, Me.	New York, N. Y.	L. Luckenbach.
75675	J. Q. G. L.	Sch.	2	3	John B. Carrington	388.44	360.02	133.5	33.9	14.0	1874	Guilford, Conn.	New Haven, Conn.	F. W. Benedict.
105433	J. Q. G. M.	Sch.	1	2	A. McNichol	122.38	104.93	93.0	24.7	7.9	1874	East Machias, Me.	Machias, Me.	I. M. Sanborn.
80402	J. Q. G. R.	Sch.	1	2	W. H. Card	124.92	118.87	90.1	27.4	7.7	1874	Franklin, Me.	Mt. Desert Ferry, Me.	F. E. Crabtree.
80463	J. Q. G. S.	Sch.	2	3	William Frederick	453.03	430.38	132.6	32.3	15.0	1874	Belfast, Me.	Belfast, Me.	F. C. Pendleton.
135059	J. Q. H. C.	Bkn.	2	3	Elmiranda	643.39	612.18	150.0	30.5	18.2	1874	Stockton, Me.	Boston, Mass.	John M. Phillips.
95324	J. Q. H. P.	Sch.	2	3	Hattie V. Kelsey	412.60	392.03	146.2	34.0	11.5	1874	West Haven, Conn.	New York, N. Y.	Wm. F. Armstrong.
75682	J. Q. H. R.	Sch.	1	3	Jesse W. Starr	307.26	291.90	128.0	32.5	10.4	1874	Millford, Del.	Tuckerton, N. J.	Geo. S. Maxwell.
75683	J. Q. H. S.	Shp.	2	3	J. B. Brown	1,550.66	1,407.42	207.5	40.5	24.0	1874	Kennebunk, Me.	San Francisco, Cal.	William G. Mighell.
125303	J. Q. H. T.	Sch.	1	2	Charles E. Sears	100.16	152.16	96.0	28.6	9.5	1874	Lubeo, Me.	Lubeo, Me.	C. J. Staples.
110194	J. Q. H. W.	Sch.	2	3	Rodney Parker	440.00	418.00	130.0	33.0	10.0	1874	Myrtle, Conn.	Marblehead, Mass.	D. F. Adams.
125306	J. Q. K. G.	Bk.	2	3	Carrie L. Tyler	565.87	537.78	143.8	33.5	17.3	1874	Northport, N. Y.	New York, N. Y.	Edward C. Smith.
105439	J. Q. K. L.	Shp.	3	3	America	2,054.23	1,951.55	232.8	42.1	19.3	1874	Quincy, Mass.	San Francisco, Cal.	J. M. Knowles.
95326	J. Q. K. M.	Sch.	2	3	Henry Withington	527.98	501.58	146.2	34.2	19.1	1874	Newburyport, Mass.	Dennis, Mass.	U. B. Fisk.
2921	J. Q. K. T.	Shp.	2	3	Benjamin Sewall	1,433.63	1,361.95	202.0	38.9	24.1	1874	Brunswick, Me.	Dennis, Mass.	A. W. Sewall.
90688	J. Q. K. V.	Sch.	1	3	Mabel Rose	364.04	368.04	127.0	33.2	8.1	1874	Bridgeton, N. J.	Cold Spring, N. Y.	D. C. Barrett.
80496	J. Q. L. C.	Sch.	2	3	William Cobb	424.62	403.39	128.0	32.0	15.3	1874	Dighton, Mass.	Dennis, Mass.	O. D. Chace.
75686	J. Q. L. H.	Sch.	1	3	James E. Bayles	412.87	392.23	140.4	32.5	10.2	1874	Port Jefferson, N. Y.	Port Jefferson, N. Y.	Elvin H. Darling.
115311	J. Q. L. R.	Shp.	2	3	Spartan	1,448.64	1,376.30	207.6	40.5	24.0	1874	East Boston, Mass.	San Francisco, Cal.	P. W. Conwell.
115312	J. Q. L. T.	Sch.	2	3	S. M. Bird	517.31	491.45	132.0	32.1	15.2	1874	Belfast, Me.	Rockland, Me.	W. H. Bird.
135061	J. Q. L. W.	Shp.	2	3	Lucile	1,394.29	1,302.00	202.4	40.0	23.9	1874	Freeport, Me.	Portland, Me.	J. S. Winslow.
135063	J. Q. M. C.	Sch.	1	3	Elizabeth M. Cook	282.30	268.19	124.8	30.4	10.0	1874	Calais, Me.	Calais, Me.	G. J. Murchie.
150000	J. Q. M. F.	St. Shp.	1	2	Potter	1,283.00	1,019.80	248.4	37.1	18.3	1874	Philadelphia, Pa.	Philadelphia, Pa.	E. M. Favon.
75691	J. Q. M. G.	Sch.	1	2	Jordan L. Mott	138.40	131.56	105.0	23.0	8.9	1874	Newburyport, Mass.	Rockland, Me.	J. C. Perry.
120167	J. Q. M. K.	Bk.	2	3	Ferris N. Thompson	531.29	513.52	141.5	32.6	17.0	1874	Seatauket, N. Y.	San Francisco, Cal.	A. Y. Track.
145024	J. Q. M. P.	Sch.	2	2	T. A. Stuart	178.89	169.95	105.0	27.0	8.8	1874	Manchester, Me.	Machias, Me.	J. J. Faulkingham.
75693	J. Q. M. S.	Sch.	2	2	J. F. Merry	471.41	448.47	133.8	30.5	16.8	1874	Damariscotta, Me.	Boston, Mass.	Boston Towing and Lighterage Co.
145027	J. Q. N. K.	Bk.	2	3	Thomas A. Goddard	715.45	685.62	154.0	34.0	18.0	1874	Duxbury, Mass.	do	E. L. Pickard.
105452	J. Q. N. T.	Sch.	1	2	Annie Gee	154.93	147.23	105.8	30.9	8.5	1874	Port Ludlow, Wash.	San Francisco, Cal.	Andrew Anderson.
85371	J. Q. N. W.	Sch.	1	3	George Churchman	281.25	268.40	120.6	31.1	9.7	1874	Greensboro, Md.	Perth Amboy, N. J.	A. M. Brown.
75706	J. Q. P. B.	Sch.	1	2	John S. Beacham	234.45	222.73	107.4	28.6	8.4	1874	Baltimore, Md.	Richmond, Va.	Warner Moore.
100133	J. Q. P. F.	Bk.	1	3	Mary E. Crosby	188.00	178.60	111.4	23.4	8.6	1873	Dennisville, N. J.	Nantucket, Mass.	O. E. Volgs.
80489	J. Q. P. K.	Bk.	2	3	Willard Mudgett	875.42	831.65	160.0	34.0	21.3	1874	Stockton, Me.	Boston, Mass.	N. W. Bridge.
95344	J. Q. P. V.	Sch.	1	3	Henry R. Tilton	492.48	467.96	152.0	25.0	16.0	1878	Wilmington, Del.	Belfast, Me.	F. C. Pendleton.
115347	J. Q. R. D.	Sch.	1	2	Sarah Eaton	199.07	189.12	110.9	29.0	9.0	1874	Calais, Me.	Calais, Me.	H. F. Eaton.
105479	J. Q. R. F.	Bk.	1	3	Abiel Abbot	589.75	560.26	136.0	32.5	17.0	1875	East Boston, Mass.	New York, N. Y.	Abiel Abbot.
140003	J. Q. R. G.	Shp.	2	3	Landseer	1,418.06	1,347.92	206.5	39.1	24.2	1874	Newburyport, Mass.	Boston, Mass.	Robert W. L. rd.
115348	J. Q. R. K.	St. a.	1	3	Seaboard	662.07	663.18	184.5	28.7	12.3	1874	Wilmington, Del.	Baltimore, Md.	Amer. T. & L. Co.
135049	J. Q. R. S.	Sch.	1	3	Flea T. Little	248.64	230.21	114.2	30.2	9.7	1874	Chester, Pa.	Philadelphia, Pa.	F. Vanderhulshen.
140099	J. Q. S. B.	Sch.	1	3	Lucy Wheatley	189.78	180.90	113.8	29.5	8.2	1875	Frederica, Del.	Wilmington, Del.	S. W. Hall.
140071	J. Q. S. M.	Sch.	1	2	Leo	181.62	171.97	102.0	28.0	9.8	1865	Baltimore, Md.	Sitka, Alaska	J. G. Brady.
140078	J. Q. T. B.	Sch.	1	3	Laura C. Wolf	116.35	110.53	100.0	17.5	8.3	1874	Hamburg, Pa.	Philadelphia, Pa.	I. Ramsay.
135107	J. Q. T. D.	Sch.	1	3	Elizabeth S. Lee	491.37	468.90	143.4	34.5	9.0	1875	Mays Landing, N. J.	Somers Point, N. J.	John S. Lee.
115393	J. Q. T. G.	Sch.	1	3	Stephen J. Fooks	430.51	408.98	135.4	35.0	11.0	1874	Solomon Island, Md.	New York, N. Y.	T. C. Cranmer.
105496	J. Q. T. K.	Sch.	1	3	Abbie & Eva Hooper	321.54	305.50	123.9	32.6	10.0	1874	Tuckahoe, N. J.	Camden, N. J.	John L. Smith.
76748	J. Q. T. L.	Bk.	1	3	J. H. Bowers	733.95	697.26	163.5	33.0	18.5	1875	Camden, Me.	Rockport, Me.	P. J. Carleton.
140084	J. Q. T. N.	Sch.	1	3	Lydia H. Roper	321.05	305.00	146.0	34.0	10.0	1875	Norfolk, Va.	Norfolk, Va.	John L. Roper.
80508	J. Q. V. B.	Sch.	1	3	Wm. B. Steelman	441.19	419.14	136.6	32.7	10.7	1875	Absecon, N. J.	Perth Amboy, N. J.	C. H. Valentini.
90794	J. Q. V. L.	Sch.	1	3	Marcus Edwards	227.70	216.31	118.0	27.6	9.0	1875	Dennisville, N. J.	Philadelphia, Pa.	Henry Matthews.
105501	J. Q. V. R.	Bg.	2	2	Arcoot	401.23	381.17	124.5	29.5	15.1	1875	East Machias, Me.	Machias, Me.	J. W. Gates.
80512	J. Q. W. C.	Sch.	1	2	Willie L. Swift	160.68	95.65	81.9	22.8	8.4	1875	Provincetown, Mass.	Provincetown, Mass.	William Matheson.
90760	J. Q. W. D.	Sch.	1	2	Mary Jenness	504.81	480.20	133.9	31.3	16.3	1875	Brewer, Me.	Boston, Mass.	Anger.
145056	J. Q. W. F.	Sch.	1	3	Thomas W. Holler	231.54	210.78	121.0	28.0	9.3	1875	Belfast, Me.	Boston, Mass.	Benjamin C. Palfrey.
145091	J. Q. W. H.	Sch.	1	3	Louis V. Chaples	230.51	218.99	125.0	31.0	8.0	1875	Bucks, Me.	New York, N. Y.	M. Kendra.
125391	J. Q. W. N.	Shp.	2	3	City of Philadelphia	1,457.32	1,384.45	202.3	42.0	24.3	1875	Bath, Me.	Philadelphia, Pa.	W. B. Hayes.
80513	J. Q. W. R.	Sch.	1	0	William Matheson	111.07	105.52	88.3	23.8	9.0	1875	Essex, Mass.	Provincetown, Mass.	Wm. D. Hayes.
75701	J. Q. W. S.	St. p.	1	0	James M. Donahue	730.86	592.30	219.0	32.4	9.7	1875	San Francisco, Cal.	San Francisco, Cal.	Th



## SEAGOING VESSELS, ARRANGED IN THE ORDER OF SIGNAL LETTERS—Continued.

Official No.	Signal letters.	Rig.	Decks.	Masts.	Name of vessel.	Gross tonnage.	Net tonnage.	Length.	Breadth.	Depth.	When built.	Where built.	Home port (where permanent document issued).	Name of managing or principal owner.
								Feet.	Feet.	Feet.				
118379	J. R. B. L.	Sch.	1	3	Seth M. Todd	194.66	163.01	114.0	29.5	9.6	1875	Calais, Me	Calais, Me	H. Q. Boardman.
2067	J. R. B. N.	Sch.	1	3	Bonanza	160.42	152.40	102.0	27.2	8.7	1875	San Francisco, Cal.	San Francisco, Cal.	Pac. Trading Co.
95573	J. R. B. V.	Shp.	1	2	Honietta	1,266.82	1,203.48	201.3	30.0	24.0	1875	Buckaville, S. C.	Searsport, Me.	A. M. Roca.
125415	J. R. C. M.	Shp.	1	3	Centennial	1,286.87	1,222.53	190.4	38.0	24.0	1875	East Boston, Mass.	Boston, Mass.	Smith & Townsend.
125416	J. R. C. N.	Sch.	1	2	Charles W. Morse	112.05	106.45	85.7	23.8	9.2	1873	Shelburne, N. S.	New Bedford, Mass.	J. McCullough.
135130	J. R. C. Q.	Sch.	1	3	Elanora Van Dusen	309.63	294.15	126.2	32.2	11.4	1874	Leeburg, N. J.	Camden, N. J.	T. W. Godfrey.
2972	J. R. C. T.	Sch.	2	3	Loe Star	1,618.93	1,428.71	281.0	38.1	26.2	1875	Wilmington, Del.	Boston, Mass.	W. F. Humphrey, Jr.
90784	J. R. C. V.	Shp.	3	3	M. P. Grace	1,928.13	1,863.26	239.9	42.1	19.7	1875	Bath, Me	New York, N. Y.	David A. Scribner.
2974	J. R. D. H.	Shp.	2	3	Big Bonanza	1,472.90	1,399.16	210.2	40.2	24.0	1875	Newburyport, Mass.	San Francisco, Cal.	James Madison.
132142	J. R. D. N.	Bg.	1	3	Ellen M. Mitchell	395.42	375.65	132.7	31.0	12.6	1875	Mathias Port, Me.	Mathias, Me.	A. L. Harmon.
120217	J. R. D. P.	Sch.	1	3	Flora Woodhouse	205.93	252.64	110.9	27.8	8.8	1875	Fair Haven, Conn.	New Orleans, La.	Henry Hall.
76784	J. R. D. V.	Bk.	1	3	Josef D. Bueno	418.07	398.03	132.5	30.2	14.1	1875	Damariscotta, Me.	New York, N. Y.	John C. Gregory.
90803	J. R. P. C.	Sch.	1	3	Maud Seward	143.11	135.95	98.2	26.0	7.8	1875	Little Choptank Md.	Baltimore, Md.	T. J. Seward.
130043	J. R. F. C.	St. shp.	1	3	New York	2,589.91	2,111.29	281.0	31.7	20.2	1875	Wilmington, Del.	New York, N. Y.	The Clyde S. S. Co.
95385	J. R. F. T.	Bk.	2	3	Harvester	1,494.30	1,426.32	210.1	39.7	24.0	1875	Bath, Me	San Francisco, Cal.	S. B. Beck.
146072	J. R. F. V.	Sch.	1	3	T. Morris Perot	310.31	294.80	137.5	33.8	11.0	1875	Jamestown, Va.	New York, N. Y.	W. E. Randall.
100159	J. R. G. D.	Shp.	2	3	Isaac Reed	1,541.61	1,468.79	212.0	40.0	24.2	1875	Waldoboro, Me.	do	G. T. Geyer.
90815	J. R. G. F.	Sch.	1	3	Maunel R. Guza	298.06	284.16	119.0	31.5	13.5	1875	Port Jefferson, N. Y.	Fort Jefferson, N. Y.	Hugh Wallace.
75792	J. R. G. H.	Bg.	1	3	John H. Cranston	517.32	493.07	129.1	31.2	16.9	1875	Columbia Falls, Me.	New York, N. Y.	D. H. Swan.
2986	J. R. G. K.	Shp.	2	3	Bohemia	633.44	604.77	221.7	40.2	25.5	1875	Bath, Me	do	H. L. Houghton
2987	J. R. G. N.	Shp.	2	3	Belle O'Brien	1,902.99	1,897.77	237.5	42.0	26.2	1875	Bath, Me	do	E. O'Brien
140130	J. R. G. Q.	Sch.	1	3	L. E. Williams	100.77	85.73	95.5	23.1	7.5	1875	Thomaston, Me.	Thomaston, Me.	O. P. Roberts.
140131	J. R. G. S.	Sch.	1	3	Lexington	184.64	175.41	81.9	28.9	9.0	1875	Thomaston, Me.	Thomaston, Me.	E. I. White.
90817	J. R. O. T.	Bk.	1	3	Mary K. Russell	573.47	547.04	145.8	31.9	17.0	1875	Cherryfield, Me.	Mathias, Me.	J. H. Flitner.
95387	J. R. H. C.	Sch.	1	3	Henry H. Grant	248.22	235.81	123.5	29.8	8.6	1875	Addison, Me.	Boston, Mass.	A. R. Suthpin.
145073	J. R. H. F.	Shp.	2	3	Thos O'Shanter	1,693.69	1,522.49	213.0	41.7	24.3	1875	Freeport, Me.	New York, N. Y.	J. S. Soule.
125453	J. R. H. H.	Bk.	2	3	Charles F. Ward	543.69	514.08	138.4	32.9	9.4	1875	Freeport, Me.	Portland, Me.	C. L. Coombs.
140108	J. R. H. M.	Sch.	1	3	Loyla Middleton	197.14	187.29	120.8	33.8	9.9	1875	Millbridge, Me.	Boston, Mass.	J. P. Bunell.
90820	J. R. H. P.	Bk.	2	3	Lybica	852.12	813.63	160.2	35.2	19.8	1875	Barneget, N. J.	Purth Amboy, N. J.	E. M. Brewer.
95490	J. R. H. P.	Bg.	2	3	Hoboken	520.19	494.19	134.1	30.9	17.2	1875	Chelsea, Mass.	New York, N. Y.	Geo. E. Winters.
85417	J. R. H. Q.	Sch.	1	3	George F. Manson	418.11	352.78	206.1	39.2	23.0	1875	Bangor, Me.	Bangor, Me.	Samuel Krack.
90823	J. R. H. S.	Bk.	1	3	Maud Briggs	249.79	237.30	118.4	29.4	10.4	1875	Brewer, Me.	Bangor, Me.	Samuel H. Barbour.
90549	J. R. H. T.	Sch.	1	3	William E. Clowes	571.36	553.89	140.0	33.0	14.0	1875	Port Jefferson, N. Y.	New York, N. Y.	Abiel Abbot.
145089	J. R. K. B.	Bkn.	1	2	Tam O'Shanter	592.00	562.40	170.0	38.5	14.0	1875	North Bend, Oreg.	San Francisco, Cal.	A. M. Stimpson.
125459	J. R. K. D.	Bkn.	1	2	Cora Green	247.96	235.94	117.0	28.0	10.0	1875	Bangor, Me.	Bangor, Me.	E. A. Green.
90832	J. R. K. H.	Bk.	2	3	Mary C. Hale	504.36	539.96	137.3	34.1	15.8	1875	Ellsworth, Me.	Ellsworth, Me.	I. M. Grant.
105656	J. R. K. N.	Bk.	2	3	Albert Shultz	494.40	473.48	135.0	31.3	17.3	1875	Calais, Me	New York, N. Y.	R. D. Armstrong.
110293	J. R. K. P.	Bk.	2	3	Rufus E. Wood	1,477.21	1,405.55	200.1	40.4	24.5	1875	Deering, Me	San Francisco, Cal.	W. E. Mighell.
130052	J. R. K. W.	Sch.	1	2	Nettie B. Dolbin	97.36	92.49	81.0	26.0	7.6	1875	Jonesboro, Me.	Mathias, Me.	J. W. Beasley.
110295	J. R. L. B.	Shp.	2	3	Raphael	1,542.60	1,465.47	222.0	40.0	24.3	1875	Camden, Me	San Francisco, Cal.	J. Schoenfeld.
125464	J. R. L. C.	Sch.	2	3	City of Atlanta	1,335.94	1,270.51	212.0	40.0	20.3	1875	Brooklyn, N. Y.	New York, N. Y.	L. Luckenbach.
75849	J. R. L. F.	Bk.	2	3	J. D. Peters	985.23	1,030.97	182.2	36.1	21.8	1875	Bath, Me.	San Francisco, Cal.	J. N. Knowles.
6980	J. R. L. H.	Sch.	3	3	Daniel I. Tenney	791.31	1,633.28	212.4	40.4	22.0	1875	Newburyport, Mass.	Boston, Mass.	W. F. Humphrey.
75810	J. R. L. M.	Bkn.	2	3	Jennie Sweeney	643.02	610.87	147.0	35.4	10.2	1875	Mays Landing, N. J.	Philadelphia, Pa.	Geo. Taulane.
135173	J. R. L. N.	Shp.	2	3	Elwell	1,461.37	1,356.94	212.3	39.1	24.7	1875	Damariscotta, Me.	San Francisco, Cal.	Cyrus Ryder.
115423	J. R. L. P.	St. shp.	3	3	St. Paul	960.18	678.22	197.8	31.0	15.1	1875	Philadelphia, Pa.	do	Chas. Goddall.
145175	J. R. L. V.	Sch.	1	3	Edward M. Reed	421.34	400.28	133.6	33.8	13.0	1875	Kaet Haven, Conn.	New Haven, Conn.	M. Manson.
19450	J. R. M. B.	Bk.	2	3	Oregon	1,430.60	1,363.89	205.6	39.1	24.1	1875	Bath, Me	San Francisco, Cal.	W. E. Mighell.
75816	J. R. M. F.	Bg.	1	2	John C. Noyes	362.48	344.36	125.0	30.3	13.0	1875	Calais, Me	Boston, Mass.	C. E. H. Karlsteen.
115426	J. R. M. G.	Bk.	2	3	Samar	1,110.53	1,070.39	179.0	36.0	22.6	1875	Boston, Mass.	do	The J. H. Conant Co.
125470	J. R. M. P.	St. shp.	3	3	City of Sidney	3,016.76	1,965.83	389.0	40.2	20.5	1875	Chester, Pa.	New York, N. Y.	Pacific Mail S. S. Co.
135177	J. R. M. Q.	Sch.	1	3	Emma L. Cottingham	522.02	495.92	139.4	34.9	10.2	1875	Somers Point, N. J.	Somers Point, N. J.	J. B. Steelman.
150048	J. R. M. S.	Sch.	2	3	P. C. Merryman	922.52	876.39	161.3	33.2	23.0	1866	Freeport, Me	Boston, Mass.	W. F. Humphrey.
110298	J. R. M. T.	Sch.	1	2	Rebecca	161.35	153.30	105.0	30.6	8.8	1875	Empire City, Oreg.	San Francisco, Cal.	R. G. Bylbee.
125471	J. R. M. W.	Sch.	1	2	B. B. Payne	208.56	196.03	103.0	28.2	9.9	1875	Eastport, Me	Calais, Me.	H. Q. Boardman.
145088	J. R. N. B.	Sch.	1	3	Tillie Vanderherchen	456.44	439.28	130.9	34.3	11.7	1875	Mauricetown, N. J.	Philadelphia, Pa.	Henry Matthews.
125472	J. R. N. D.	Sch.	2	3	Clytie	437.60	415.77	141.0	32.3	15.0	1875	Pembroke, Me	Baltimore, Md.	Geo. R. Heffner.
115432	J. R. N. H.	Sch.	1	2	Sarah W. Hunt	115.65	109.87	84.0	24.7	8.4	1876	Bath, Me.	New Bedford, Mass.	Thos. Luca.
90855	J. R. N. L.	Sch.	1	3	Martin L. Smith	384.67	365.24	128.0	32.4	15.2	1875	Jamestown, Va.	Philadelphia, Pa.	J. W. Wilson.
115437	J. R. N. P.	Shp.	2	3	Santa Clara	1,535.10	1,473.63	209.5	40.0	25.5	1876	Bath, Me.	New York, N. Y.	A. G. Bopes.
140152	J. R. N. T.	Sch.	1	2	Laura Pike	145.66	139.36	96.0	29.0	7.7	1875	Eureka, Cal.	San Francisco, Cal.	Wright, Bowne & Co.
140153	J. R. N. V.	Sch.	1	2	La Girondo	204.51	194.61	114.8	31.7	9.2	1875	Port Ludlow, Wash.	do	P. K. Genereaux.
90857	J. R. P. F.	Sch.	2	3	Gracie D. Chambers	379.21	379.21	133.5	33.0	9.7	1875	Guilford, Conn.	New York, N. Y.	William H. Kenziel.
110270	J. R. P. G.	Shp.	2	3	Resper	1,468.59	1,395.14	211.6	38.2	24.0	1870	Bath, Me	Bath, Me.	A. Sewall.
125474	J. R. P. K.	Sch.	1	2	Centennial	115.96	110.16	88.0	23.5	8.8	1876	Essex, Mass.	Gloucester, Mass.	R. D. Terry.
150058	J. R. P. L.	Bk.	2	3	Palmira	1,359.55	1,299.39	197.9	38.8	24.2	1876	Bath, Me	Pt. Townsend, Wash.	P. S. Com. Co.
120239	J. R. P. M.	Sch.	1	3	Fannie Tracy	243.77	231.59	117.0	31.2	10.9	1875	Forked Rivers, N. J.	New York, N. Y.	Edwin C. Spear.
105565	J. R. P. T.	St. shp.	3	3	Algers	2,294.44	1,788.25	281.0	38.1	20.2	1876	Wilmington, Del.	New Orleans, La.	Morgan's La. & Tex.
135191	J. R. P. V.	Sch.	1	2	Equity R. Dyer	109.17	103.71	85.0	26.5	6.0	1875	Lebanon, Del	Beaufort, N. C.	S. M. Gabriel.
115445	J. R. P. W.	Sch.	1	2	Santo Oteri	170.21	161.70	105.1	23.0	9.7	1876	Bath, Me	Shieldboro, Miss.	S. Oteri.
140161	J. R. Q. B.	Sch.	1	2	Laura May	246.72	234.40	121.6	32.6	9.5	1875	Cocoa Bay, Oreg.	San Francisco, Cal.	Wright, Bowne & Co.
125480	J. R. Q. C.	Sch.	1	2	Centennial	113.22	107.56	82.4	28.4	5.9	1876	Mays Landing, N. J.	Baltimore, Md.	J. H. Thornton.
125481	J. R. Q. F.	Sch.	1	2	Carrie L. Godfrey	434.79	413.05	126.0	34.8	9.9	1874	Dorchester, N. J.	Philadelphia, Pa.	John Champion.
105599	J. R. Q. H.	Sch.	1	3	American Girl	225.23	214.01	119.9	31.4	9.8	1875	Port Ludlow, Wash.	San Francisco, Cal.	Albert Rowe.
75833	J. R. Q. K.	Sch.	1	2	J. B. Leeds	229.16	217.70	123.0	33.4	9.3	1876	Umpqua, Oreg.	do	Joseph Knawland.
19455	J. R. Q. M.	Bk.	2	3	Obed Baxter	916.36	876.53	180.2	34.0	19.0	1876	Newburyport, Mass.	Boston, Mass.	N. Gibbon.

## SEAGOING VESSELS, ARRANGED IN THE ORDER OF SIGNAL LETTERS—Continued.

Official No.	Signal letters.	Rig.	Decks.	Masts.	Name of vessel.	Gross tonnage.	Net tonnage.	Length.	Breadth.	Depth.	When built.	Where built.	Home port (where permanent document issues).	Name of managing or principal owner.
								Feet.	Feet.	Feet.				
90884	J. R. Q. N.	St. shp	3	2	Morgan City.....	2,299.54	1,765.94	281.0	38.0	20.0	1876	Wilmington, Del....	New Orleans, La....	Morgan's L. & Tex. R. R. & S. S. Co. Henry Lord.
116458	J. R. Q. S.	Sch.	1	2	Serena S. Kendall...	136.07	129.27	95.2	27.0	7.6	1876	Brewer, Me. ....	Bangor, Me. ....	R. R. & S. S. Co. Henry Lord.
150072	J. R. Q. V.	Shp.	1	2	P. N. Blanchard .....	1,582.24	1,503.13	213.4	40.5	17.5	1876	Yarmouth, Me. ....	Boston, Mass. ....	N. W. Blanchard.
105405	J. R. Q. W.	Sch.	1	2	Annie E. Webb .....	101.85	96.78	92.1	25.1	6.0	1876	Northport, N. Y. ....	New York, N. Y. ....	Mary F. Schultz.
3006	J. R. S. B.	Bkn.	1	1	Bonny Doon .....	570.22	546.22	158.5	30.6	17.3	1876	Machias, Me. ....	Machias, Me. ....	John Inglee.
135205	J. R. S. D.	Sch.	1	3	Bonny Utter .....	279.39	265.43	134.7	35.1	10.1	1875	Port Ludlow, Wash. ....	San Francisco, Cal. ....	P. Gee.
90982	J. R. S. F.	Sch.	1	3	Mary Bahne .....	2,147.05	1,399.71	202.0	28.5	7.5	1876	Eureka, Cal. ....	do .....	Charles Nelson.
135213	J. R. S. L.	Shp.	1	3	Eureka .....	2,101.45	1,096.58	230.9	42.1	17.9	1876	Richmond, Me. ....	Bath, Me. ....	Jas. O. Woodworth.
78441	J. R. S. M.	Bk.	1	3	John and Winthrop .....	3,338.29	3,321.39	114.4	28.5	16.2	1876	Bath, Me. ....	San Francisco, Cal. ....	J. N. Knowles.
80577	J. R. S. N.	Sch.	1	3	Western Belle .....	1,067.95	1,071.73	183.3	36.4	22.5	1876	do .....	New York, N. Y. ....	W. S. Besse.
105600	J. R. S. T.	Sch.	1	2	American Team .....	978.79	978.79	121.2	81.4	11.0	1876	Lyme, Conn. ....	Barnstable, Mass. ....	James H. Handy.
105612	J. R. S. W.	Sch.	1	2	Abbie .....	146.17	138.87	98.5	28.2	8.3	1876	Eureka, Cal. ....	San Francisco, Cal. ....	T. A. Wilkins.
125505	J. R. T. B.	Sch.	1	2	Courier .....	357.99	340.10	149.4	35.5	9.0	1876	Port Ludlow, Wash. ....	do .....	R. L. Taylor.
105618	J. R. T. L.	Sch.	1	2	Addie E. Snow .....	187.87	174.73	95.8	26.2	9.0	1876	Rockland, Me. ....	Rockland, Me. ....	I. L. Snow.
98429	J. R. T. S.	Sch.	1	2	Hunter .....	197.07	187.22	105.2	28.1	9.2	1876	Orland, Me. ....	Boston, Mass. ....	Jas. A. McDowell.
95434	J. R. V. C.	Bk.	2	3	Haydn Brown .....	864.74	821.50	162.0	34.2	19.8	1876	Newburyport, Mass. ....	New York, N. Y. ....	H. W. Champlin.
75858	J. R. V. F.	Sch.	2	3	John A. Beckerman .....	485.64	481.96	140.7	34.2	16.1	1876	East Boston, Mass. ....	New Bedford, Mass. ....	J. W. Gammons.
100179	J. R. V. G.	Bg.	2	2	Irene .....	491.97	467.38	131.6	31.3	16.5	1876	Setauket, N. Y. ....	New York, N. Y. ....	L. D. Yates.
150087	J. R. V. K.	Sch.	1	3	Premier .....	307.69	292.35	141.7	33.4	10.5	1876	Port Ludlow, Wash. ....	San Francisco, Cal. ....	Alaska Imp. Co. William Olsen.
90924	J. R. V. N.	Sch.	1	2	Martha W. Tuft .....	173.45	164.79	105.0	29.8	8.5	1876	Eureka, Cal. ....	do .....	William Olsen.
118489	J. R. V. T.	Sch.	1	2	Sans-Souci .....	117.40	111.53	71.0	26.3	6.8	1876	Barnegat, N. J. ....	Tuckerton, N. J. ....	N. Middleton.
100186	J. R. W. D.	Sch.	1	3	Ida Schnauer .....	215.92	204.60	117.6	31.3	9.4	1875	Port Ludlow, Wash. ....	San Francisco, Cal. ....	A. P. Lorentzen.
150093	J. R. W. G.	Shp.	1	3	Portland Lloyds .....	1,242.14	1,180.03	190.6	39.5	22.0	1876	East Deering, Me. ....	New York, N. Y. ....	J. H. Winchester.
150094	J. R. W. H.	Shp.	1	3	Paul Revere .....	1,735.58	1,656.78	221.0	41.0	24.0	1876	Boston, Mass. ....	do .....	A. C. Peck.
115492	J. R. W. L.	Shp.	2	3	Sachem .....	1,380.70	1,311.67	194.0	39.1	23.4	1876	do .....	Boston, Mass. ....	A. J. Pickering.
105633	J. R. W. M.	Shp.	2	3	Alameda .....	1,474.00	1,400.30	212.3	40.0	24.1	1876	Bath, Me. ....	Bath, Me. ....	C. Duvenport.
106335	J. R. W. Q.	Bk.	2	3	Annie Reed .....	747.45	718.56	163.0	33.2	18.2	1876	Waldoboro, Me. ....	New York, N. Y. ....	C. T. Guyer.
105636	J. R. W. S.	Bk.	2	3	Antioch .....	986.88	953.03	183.3	35.2	21.0	1876	Kennebunk, Me. ....	Boston, Mass. ....	D. S. Emory.
115498	J. S. B. C.	Shp.	2	3	Samaria .....	1,509.12	1,415.21	216.6	39.1	24.1	1876	Bath, Me. ....	Bath, Me. ....	Houghton Bros.
120272	J. S. B. L.	Bk.	2	3	Fred. P. Litchfield .....	1,082.73	1,041.84	177.5	36.1	22.3	1876	do .....	New York, N. Y. ....	M. J. Pickering.
95449	J. S. B. P.	Bk.	2	3	Hattie G. Dixon .....	528.54	502.96	140.0	31.1	16.4	1876	Damariscotta, Me. ....	Baltimore, Md. ....	Harvey Coale.
76888	J. S. B. Q.	Shp.	2	3	Josephus .....	1,473.00	1,396.50	213.0	39.2	24.4	1876	New Castle, Me. ....	Damariscotta, Me. ....	A. W. Ely.
135245	J. S. B. R.	Sch.	1	3	Excelsior .....	348.13	330.75	138.0	32.5	11.0	1876	Fairhaven, Cal. ....	San Francisco, Cal. ....	D. Stephens.
14347	J. S. B. V.	Bkn.	1	3	Katie Flickenger .....	472.45	448.84	145.2	35.9	13.6	1876	Seattle, Wash. ....	do .....	S. B. Peterson.
115504	J. S. C. B.	Sch.	2	3	San Joaquin .....	1,551.30	1,529.89	219.8	41.6	24.2	1876	Freeport, Me. ....	New York, N. Y. ....	Lewis Luckenbach.
76891	J. S. C. D.	Bk.	2	3	Justin H. Ingorsoll .....	608.92	577.94	142.1	31.5	17.0	1875	Columbia Falls, Me. ....	do .....	John Swan.
145118	J. S. C. F.	Bk.	2	3	Tillie Baker .....	719.30	683.34	150.1	34.0	18.7	1876	Harrington, Me. ....	do .....	J. W. Carty.
110296	J. S. C. G.	Shp.	2	3	R. R. Thomas .....	1,389.33	1,332.56	202.0	39.7	24.1	1876	Searspoint, Me. ....	Searspoint, Me. ....	P. B. Nichols.
19408	J. S. C. M.	Bk.	2	3	Olive Thurlow .....	680.13	627.12	149.0	32.7	17.6	1876	Calais, Me. ....	New York, N. Y. ....	J. E. Brett.
100189	J. S. C. Q.	Shp.	2	3	Indiana .....	1,487.60	1,413.22	208.9	40.0	23.9	1876	Bath, Me. ....	Bath, Me. ....	A. Sewall.
115507	J. S. C. R.	Sch.	1	2	San Buenaventura .....	180.92	171.80	107.0	30.0	8.5	1876	Fairhaven, Cal. ....	San Francisco, Cal. ....	James Madison.
100100	J. S. C. T.	Shp.	2	3	Ivy .....	1,243.42	1,181.25	184.3	37.2	23.8	1876	Phippsburg, Me. ....	Bath, Me. ....	C. V. Mfott.
75899	J. S. C. D. B.	Sch.	1	3	Jennie Stella .....	292.68	278.09	132.0	34.4	9.8	1876	Coots Bay, Oregon .....	San Francisco, Cal. ....	David Willcox.
110298	J. S. D. C.	Sch.	1	3	Reporter .....	350.62	333.09	141.4	34.0	10.6	1876	Port Ludlow, Wash. ....	do .....	W. G. Hall.
115510	J. S. D. L.	Bk.	2	3	Spartan .....	749.33	711.88	151.1	34.2	20.2	1876	Bath, Me. ....	Bath, Me. ....	Augustus Palmer.
90948	J. S. D. R.	Sch.	1	2	Maxim .....	117.45	111.60	92.0	27.2	7.2	1876	Humboldt, Cal. ....	San Francisco, Cal. ....	Casper Lumber Co.
110303	J. S. D. V.	St. s.	1	2	Ido Grande .....	2,556.29	2,047.92	289.5	39.2	31.6	1876	Chester, Pa. ....	New York, N. Y. ....	N. Y. & Tex. S. S. Co.
6920	J. S. D. W.	Sch.	1	2	David Carrl .....	124.95	118.71	103.0	27.0	8.5	1876	City Island, N. Y. ....	Baltimore, Md. ....	John E. Kirwan.
105601	J. S. F. H.	Sch.	2	3	Annie H. Smith .....	1,487.99	1,465.79	200.0	40.0	24.5	1876	Calais, Me. ....	New York, N. Y. ....	Lewis Luckenbach.
20575	J. S. F. L.	Bkn.	1	3	Quickstep .....	423.37	402.21	148.6	34.3	13.5	1876	Port Ludlow, Wash. ....	San Francisco, Cal. ....	N. J. Hanson.
80614	J. S. F. M.	Bk.	2	3	William Hales .....	808.10	839.83	164.8	35.0	19.7	1877	Newburyport, Mass. ....	New York, N. Y. ....	J. C. Gregory.
135263	J. S. F. N.	Sch.	1	2	Edward Parke .....	147.68	140.21	107.0	29.7	8.7	1877	Eureka, Cal. ....	San Francisco, Cal. ....	J. Dolbeer.
75909	J. S. F. Q.	Sch.	2	3	James Boyce .....	453.56	430.83	142.5	32.5	12.5	1877	East Haven, Conn. ....	New Haven, Conn. ....	F. W. Benedict.
76910	J. S. F. V.	Bk.	2	3	Josephine .....	384.64	361.79	129.7	29.0	17.2	1877	Bath, Me. ....	New Bedford, Mass. ....	Swift & Perry.
105674	J. S. F. W.	Bk.	2	3	Amy Turner .....	991.32	960.61	174.0	35.4	21.6	1877	East Boston, Mass. ....	Boston, Mass. ....	E. W. Brewer.
130092	J. S. G. H.	Sch.	1	3	Norman .....	365.72	347.44	136.1	31.0	11.6	1877	Bath, Me. ....	Sedgwick, Me. ....	L. J. Sargent.
85483	J. S. G. L.	Bk.	2	3	Grace Deering .....	733.68	697.00	151.3	31.1	18.3	1877	Cape Elizabeth, Me. ....	Portland, Me. ....	Benj. Webster.
95469	J. S. G. M.	Sch.	1	3	Hueneme .....	364.99	346.77	142.3	34.2	10.7	1877	Port Ludlow, Wash. ....	San Francisco, Cal. ....	W. G. Hall.
110315	J. S. G. P.	Sch.	2	3	Ralph M. Hayward .....	604.74	574.50	152.0	33.6	15.3	1877	Waldoboro, Me. ....	Boston, Mass. ....	F. Harrington.
120287	J. S. G. T.	Bg.	1	2	Frances A. Barstow .....	127.57	121.19	83.1	23.5	10.1	1877	New Bedford, Mass. ....	New Bedford, Mass. ....	L. F. A. Brightman.
8037	J. S. G. V.	Shp.	2	3	Belle of Bath .....	1,417.93	1,347.04	209.9	39.0	24.3	1877	Bath, Me. ....	Searspoint, Me. ....	C. Curtis.
105688	J. S. G. W.	Bkn.	2	3	Anita Berwind .....	666.23	632.92	159.5	36.0	17.5	1877	Camden, N. J. ....	Philadelphia, Pa. ....	J. H. I. Donahoo.
125595	J. S. H. D.	Sch.	1	2	Compeer .....	347.13	329.80	140.5	33.5	11.2	1877	Fairhaven, Cal. ....	San Francisco, Cal. ....	S. B. Peterson.
90991	J. S. H. G.	Sch.	1	2	Maud B. Wetherell .....	107.90	102.50	87.5	23.3	8.5	1877	Essex, Mass. ....	Portland, Me. ....	J. F. Huxley.
80628	J. S. H. K.	Shp.	2	3	William H. Connor .....	1,496.38	1,423.84	210.4	40.5	24.2	1877	Searspoint, Me. ....	Searspoint, Me. ....	B. F. Pendleton.
3043	J. S. H. R.	Shp.	3	3	Baring Brothers .....	2,165.97	2,090.57	243.7	42.3	21.7	1877	Thomaston, Me. ....	Thomaston, Me. ....	E. O'Brien.
130098	J. S. H. T.	St. shp	2	2	Niagara .....	2,265.28	1,667.60	275.0	38.0	23.2	1877	Chester, Pa. ....	New York, N. Y. ....	N. O. & Cuba Mail S. S. Co.
90095	J. S. H. W.	Bg.	2	2	Mary T. Kimball .....	477.29	453.43	134.6	32.0	15.3	1877	East Machias, Me. ....	Mobile, Ala. ....	C. H. Costello.
135293	J. S. K. B.	Sch.	1	2	Eagle .....	102.82	97.68	83.4	26.5	6.5	1877	Steuben, Me. ....	Bangor, Me. ....	F. W. Ayer.
125591	J. S. K. D.	Shp.	1	0	Challenger .....	1,456.04	1,398.69	212.4	39.7	23.9	1877	Bath, Me. ....	New York, N. Y. ....	D. B. Dearborn.
125592	J. S. K. G.	St. p.	1	0	Columbia .....	1,468.34	1,098.50	366.6	39.0	12.0	1877	Green Point, N. Y. ....	Baltimore, Md. ....	B. and O. R. R. Co.
100203	J. S. K. H.	Shp.	2	3	Iceberg .....	1,177.48	1,135.27	175.0	37.0	24.0	1877	Boston, Mass. ....	Boston, Mass. ....	J. V. Barnes.
95491	J. S. K. Q.	Bk.	2	3	Horatio .....	349.03	331.98	115.7	28.6	17.5	1877	Port Jefferson, N. Y. ....	New Bedford, Mass. ....	Wm. Lewis.
85492	J. S. K. V.	Shp.	2	3	Gov. Goodwin .....	1,459.26	1,431.59	212.8	40.0	25.0	1877	East Boston, Mass. ....	Boston, Mass. ....	Samuel Pray.
14352	J. S. K. W.	Sch.	1											

## SEAGOING VESSELS, ARRANGED IN THE ORDER OF SIGNAL LETTERS—Continued.

Official No.	Signal letters.	Rig.	Decks.	Masts.	Name of vessel.	Gross tonnage.	Net tonnage.	Length.	Breadth.	Depth.	When built.	Where built.	Home port (where permanent document issues).	Name of managing or principal owner.
								Feet.	Feet.	Feet.				
85494	J. R. L. D.	Bk.	2	3	Gay Head	265.29	252.03	110.7	26.9	15.1	1877	Mattapoisett, Mass.	San Francisco, Cal.	Jas. E. Magee.
75939	J. S. L. H.	Bk.	2	3	John R. Stanhope	406.69	391.16	123.1	28.5	15.9	1877	Rockland, Me.	Mobile, Ala.	H. V. Marshall.
14353	J. S. L. P.	Bk.	2	3	Kennard	616.39	591.80	144.5	33.3	17.6	1877	East Machias, Me.	Boston, Mass.	Edward A. Adam.
140256	J. S. L. R.	Sch.	1	3	Lester A. Lewis	249.61	237.13	123.9	29.3	9.8	1877	Bangor, Me.	Bangor, Me.	J. H. Crosby.
140255	J. S. L. V.	Shp.	2	3	Llewellyn J. Morse	1,392.68	1,271.11	198.2	36.6	34.2	1877	Brewer, Me.	San Francisco, Cal.	Alaska Pkrs.' Ass'n.
87498	J. S. M. F.	Shp.	2	3	Granite State	1,684.69	1,624.34	228.9	41.4	34.0	1877	Kittery, Me.	Portsmouth, N. H.	A. Fulton.
91021	J. S. M. G.	Sch.	2	3	Hilda	647.94	615.54	153.0	36.4	17.0	1877	Coopers Point, N. J.	Savannah, Ga.	Savannah Lighter- age & Transfer Co.
95486	J. S. M. K.	Shp.	2	3	Hecla	1,529.24	1,452.25	210.5	40.2	34.3	1877	Bath, Me.	Bath, Me.	J. W. Harr.
130102	J. S. M. T.	Bk.	2	3	Nello Brett	725.52	699.25	157.0	33.1	18.3	1877	Calais, Me.	New York, N. Y.	Jas. E. Brett.
115563	J. S. M. V.	Shp.	2	3	St. Mark	1,737.17	1,692.25	237.4	42.3	18.7	1877	Bath, Me.	do	J. W. Ellwell.
86645	J. S. N. G.	Shp.	2	3	Wandering Jew	1,373.10	1,350.25	212.2	40.0	24.2	1877	Camden, Me.	Rockport, Me.	Daniel C. Nichols.
140266	J. S. N. D.	Bk.	2	3	Lottie Moore	880.62	835.59	131.0	34.3	20.6	1877	Setauket, N. Y.	New York, N. Y.	L. D. Yates.
130103	J. S. N. G.	Shp.	2	3	Normandy	1,208.94	1,166.60	188.0	38.0	32.8	1877	Damariscotta, Me.	Damariscotta, Me.	J. M. Tukey.
105732	J. S. N. M.	Bk.	1	3	America	355.70	337.92	137.0	31.0	12.8	1877	Madison, Conn.	New York, N. Y.	H. D. Armstrong.
6942	J. S. N. Q.	Sch.	2	3	Dreadnought	420.32	390.80	134.5	32.5	10.0	1877	West Haven, Conn.	New Haven, Conn.	L. J. Cobb.
95491	J. S. N. R.	Bk.	2	3	Hiram Emory	709.11	759.15	161.2	33.1	21.3	1877	Kennebunk, Me.	Boston, Mass.	Daniel S. Emery.
140270	J. S. N. V.	Shp.	2	3	Levi G. Burgess	1,616.66	1,536.37	217.5	41.1	24.5	1877	Thomaston, Me.	San Francisco, Cal.	Jacob Jensen.
140273	J. S. P. C.	Sch.	1	2	La Ninfa	126.22	119.91	86.0	25.0	7.5	1877	Port Jefferson, N. Y.	do	G. P. H. Whitelaw.
75957	J. S. P. D.	Bkn.	2	3	J. W. Dresser	692.38	672.27	137.9	31.8	17.8	1877	Castine, Me.	do	R. O. Parker.
135110	J. S. P. G.	Sch.	2	3	Fredricka Schopp	268.72	255.29	111.7	29.0	9.0	1877	Northport, N. Y.	New York, N. Y.	Henry D. May.
115568	J. S. P. H.	Shp.	3	3	St. David	1,595.62	1,535.81	213.4	40.6	17.2	1877	Bath, Me.	do	David S. Scrivner.
95494	J. S. P. K.	Bg.	2	2	Havilah	538.38	506.71	186.5	31.3	17.3	1877	Bangor, Me.	do	W. H. Swan.
110336	J. S. P. L.	St. s.	1	1	Richard Holyoke	181.81	90.94	116.6	24.3	11.8	1877	Seabeck, Wash.	Pt. Townsend, Wash.	E. P. Blake.
25943	J. S. P. N.	Bk.	2	3	Vilora H. Hopkins	977.44	933.35	167.8	36.1	21.6	1877	Millbridge, Me.	New York, N. Y.	John Swan.
25945	J. S. P. R.	Bk.	2	3	Virginia	749.58	714.80	154.2	33.5	19.9	1877	Machias, Me.	Machias, Me.	Obed Pitigrew.
125621	J. S. P. T.	St. shp.	3	2	City of Macon	2,092.80	1,447.07	257.3	38.7	16.0	1877	Chester, Pa.	Savannah, Ga.	N. E. and Savannah S. S. Co.
120312	J. S. P. V.	Shp.	2	3	Florence	1,684.11	1,491.94	223.1	41.0	26.0	1877	Bath, Me.	Bath, Me.	C. Davenport.
115572	J. S. P. W.	Bk.	2	3	Sea King	1,491.94	1,361.13	210.6	34.9	24.0	1877	Bowdoinham, Me.	San Francisco, Cal.	Wm. E. Mighell.
75962	J. S. Q. C.	Bk.	2	3	Julia	708.72	758.78	155.1	34.0	20.1	1877	Ellsworth, Me.	Philadelphia, Pa.	Geo. Harris, Jr.
115578	J. S. Q. D.	Shp.	2	3	Sintram	1,678.55	1,525.49	212.5	42.9	24.2	1877	Freeport, Me.	Portland, Me.	E. C. Soule.
85511	J. S. Q. F.	Sch.	1	2	Gert de T. Browning	134.45	127.73	94.9	28.8	6.8	1877	Abacoen, N. J.	Philadelphia, Pa.	G. A. Howes.
85512	J. S. Q. G.	Bk.	2	3	Glenaida	783.71	744.53	162.0	34.8	20.0	1877	Pembroke, Me.	Eastport, Me.	C. V. Corning.
105740	J. S. Q. H.	Sch.	1	2	Augusta E. Herrick	99.58	94.61	90.6	24.7	7.0	1877	Gloucester, Mass.	Boston, Mass.	J. Hutchins.
105741	J. S. Q. K.	Shp.	5	8	Alex. Gibson	2,194.38	1,947.3	247.3	42.6	21.9	1877	Thomaston, Me.	Thomaston, Me.	E. O'Brien.
25946	J. S. Q. L.	Shp.	2	3	Vigilant	1,799.71	1,723.05	234.0	40.0	28.0	1877	Kennebunk, Me.	Boston, Mass.	Edward Lawrence.
125622	J. S. Q. N.	Sch.	1	3	Charles H. Mer- chant.	283.14	268.99	120.0	33.2	10.5	1877	Coco Bay, Oregon	San Francisco, Cal.	E. B. Dean.
130106	J. S. Q. P.	Bkn.	1	3	North Bend	376.16	357.92	153.5	32.8	11.2	1877	do	do	Samuel Perkins.
75963	J. S. Q. T.	Shp.	2	3	James Nesmith	1,735.51	1,632.82	228.1	41.3	26.2	1877	Bath, Me.	Bath, Me.	P. M. Whitmore.
80654	J. S. R. B.	Shp.	2	3	William G. Davis	1,649.26	1,586.03	213.7	41.5	25.4	1877	Deering, Me.	New York, N. Y.	J. H. Winchester.
91042	J. S. R. F.	Bg.	2	2	Motley	590.64	567.80	142.3	31.5	17.4	1877	Machias, Me.	Machias, Me.	H. T. Harper.
75965	J. S. R. G.	Sch.	1	3	Jessie A. Stubbs	198.78	187.85	111.8	27.6	10.7	1877	Llamoine, Me.	Millisworth, Me.	B. R. Stubbs.
125625	J. S. R. H.	St. shp.	3	2	City of Washington	2,083.49	1,743.59	300.5	38.4	19.2	1877	Chester, Pa.	New York, N. Y.	N. Y. and Cuba Mail S. S. Co.
75966	J. S. R. K.	Shp.	2	3	Jabez Howes	1,648.28	1,521.00	218.8	40.1	26.0	1877	Newburyport, Mass.	do	Louisa Rosenfeld.
75969	J. S. R. N.	Bk.	2	3	James A. Wright	933.37	896.71	181.5	36.0	20.0	1877	Wilmington, Del.	Camden, N. J.	David Baird.
165749	J. S. R. V.	St. s.	2	2	Aranese	1,156.78	678.73	241.0	35.5	16.5	1877	do	New Orleans, La.	Morgan's La. & Tex. It. R. & S. S. Co.
3056	J. S. T. C.	Bk.	1	3	Bertha	177.37	168.51	99.6	25.7	11.5	1877	New Bedford, Mass.	New Bedford, Mass.	E. B. Mandell.
95504	J. S. T. H.	Bg.	2	2	Harriet G.	252.55	239.93	130.2	28.0	10.5	1878	Norfolk, Va.	New York, N. Y.	Frank L. Miller.
80661	J. S. T. K.	Bk.	2	3	Will W. Case	582.79	554.61	143.1	31.7	17.6	1877	Rockland, Me.	San Francisco, Cal.	Alaska Pkrs.' Ass'n.
6950	J. S. T. M.	Bk.	2	3	Don Pedro II	489.60	465.12	136.0	30.6	15.6	1878	Baltimore, Md.	Baltimore, Md.	T. Rollins.
19485	J. S. T. Q.	St. shp.	2	3	Oregon	3,335.38	1,642.28	283.0	37.4	23.4	1878	Chester, Pa.	Portland, Oreg.	Oregon R. and N. Co.
135322	J. S. T. R.	Bk.	2	3	Evie Reed	713.83	678.14	152.8	32.3	18.7	1878	Bath, Me.	Bath, Me.	A. Palmer.
135323	J. S. V. B.	Bk.	2	3	Edward L. May- berry.	656.96	624.11	145.9	32.7	18.5	1878	Yarmouth, Me.	New York, N. Y.	Jas. E. Brett.
150134	J. S. V. G.	Bk.	2	3	Penobscot	1,133.26	1,066.63	187.0	37.1	23.8	1878	Bucksport, Me.	Bucksport, Me.	P. C. McCaulder.
80665	J. S. V. K.	Bk.	2	3	Wanderer	303.28	288.13	116.0	27.6	15.0	1878	Mattapoisett, Mass.	San Francisco, Cal.	Charles Goodall.
19487	J. S. V. P.	Sch.	1	2	Orion	117.84	111.97	92.0	27.2	7.2	1878	Humboldt Bay, Cal.	do	E. P. Nissen.
95515	J. S. V. R.	Bk.	2	3	Harvard	1,035.30	981.64	181.3	35.7	21.2	1878	Newburyport, Mass.	Boston, Mass.	J. M. Haskell.
105770	J. S. V. W.	Sch.	3	3	Aenath A. Shaw	557.26	529.40	155.0	34.5	15.6	1878	Wilmington, Del.	New York, N. Y.	Sam'l Birdsall.
125640	J. S. W. B.	St. shp.	3	3	City of Rio de Ja- neiro.	3,548.30	2,275.45	345.0	38.6	19.9	1878	Chester, Pa.	do	Pac. Mail S. S. Co.
125653	J. S. W. D.	Bk.	2	3	Coryphene	811.58	771.01	160.2	34.2	20.4	1878	Millbridge, Me.	San Francisco, Cal.	Geo. W. Hume.
105773	J. S. W. F.	Sch.	1	2	A. J. Miller	110.59	105.06	94.0	27.2	6.1	1878	Northport, N. Y.	Saco, Me.	G. A. Emery.
110347	J. S. W. H.	Sch.	1	2	Rosario	148.65	141.25	99.0	26.9	9.5	1878	San Francisco, Cal.	San Francisco, Cal.	E. H. Sheldon.
125694	J. S. W. K.	St. shp.	3	3	City of Para.	3,532.25	2,504.88	345.0	38.6	19.9	1878	Chester, Pa.	New York, N. Y.	Pac. Mail S. S. Co.
75969	J. S. W. M.	Sch.	1	3	John Braecwell	224.63	213.40	113.6	29.2	9.1	1878	Bath, Me.	Portsmouth, N. H.	B. F. Neally.
109217	J. S. W. N.	Sch.	2	3	Ida Lawrence	515.24	489.48	147.5	33.6	15.3	1878	Camden, N. J.	Philadelphia, Pa.	Franklin Smith.
125665	J. S. W. P.	Bk.	2	3	C. D. Bryant	929.29	897.88	172.7	37.0	21.1	1878	Boarsport, Me.	San Francisco, Cal.	E. E. Kentfield.
76001	J. S. W. Q.	Bg.	2	2	John McDermott	564.26	536.05	138.2	33.7	17.6	1878	Port Jefferson, N. Y.	Port Jefferson, N. Y.	C. T. Tooker.
86542	J. S. W. R.	Bk.	2	3	Gerard C. Tobey	1,456.18	1,390.77	206.7	39.1	23.6	1878	Bath, Me.	New Bedford, Mass.	Wm. H. Beese.
125688	J. S. W. T.	Bkn.	1	3	Catharine Sudden	386.72	367.57	142.0	34.2	11.1	1878	Port Ludlow, Wash.	San Francisco, Cal.	S. H. Harmon.
3068	J. T. B. G.	St. p.	1	0	Bay City	1,283.42	933.31	239.9	36.8	13.6	1878	San Francisco, Cal.	do	Chas. S. Neall.
135248	J. T. B. K.	Shp.	2	3	Eolipae	1,594.63	1,535.53	221.7	40.3	24.3	1878	Bath, Me.	do	A. Anderson.
76018	J. T. B. P.	Sch.	1	3	James E. Wood- house.	327.26	310.90	118.5	30.9	12.4	1878	East Haven, Conn.	New York, N. Y.	Abiel Abbot.

SEAGOING VESSELS, ARRANGED IN THE ORDER OF SIGNAL LETTERS--Continued.

Table with columns: Official No., Signal letters, Rig., Decks, Mast, Name of vessel, Gross tonnage, Net tonnage, Length, Breadth, Depth, Where built, Home port, Name of managing or principal owner. The table lists numerous vessels including Reuben Eastman, Normandy, M. E. Eldridge, John A. Briggs, Arcadia, Gato City, Snow and Burgess, Eugene Hale, Freeman, Cameo, Wachusett, Sam'l H. Nickerson, Lizzie V. Hall, Charles B. Kenney, Saratoga, St. Johns, State of Maine, Standard, William H. Bailey, Ervie J. Ray, Harry B. Ritter, Shetland, Charles Loring, Belle Wooster, Eliza J. McManamy, McLaurin, Mary Hasbrouck, Peerless, Yamacas, State of California, Flora Rogers, Nellie Floyd, Charles A. Briggs, Stoltair, Stacy Clark, Charles H. Trickey, Commodore, Alice Knowles, Santiago, Colorado, Daisy Rowe, Patrician, Boylston, Paramita, Abel C. Buckley, Nellie T. Morse, Henry Sutton, Anna L. Milford, Warren B. Potter, George R. Congdon, L. Schepp, Havana, R. Bowers, Manuel Laguno, Joseph W. Foster, Charles G. Rice, Laura, Wanderer, J. B. Walker, Isaac T. Campbell, Decatur H. Miller, William F. Green, Bertha F. Walker, Fosina, Stephen G. Hart, M. A. Achorn, Chalmette, Mabel L. Phillips, E. C. Allen, Frank M. Noyes, Guy C. Goss, Jennie Harkness, P. S. Hitchcock, A. D. Lamson, Rebecca, Rebecca M. Walls, B. W. Morse, Caroline Hall, and many others.

SEAGOING VESSELS, ARRANGED IN THE ORDER OF SIGNAL LETTERS—Continued.

Official No.	Signal letters.	Rtg.	Deck.	Masts.	Name of vessel.	Gross tonnage.	Net tonnage.	Length.	Breadth.	Depth.	When built.	Where built.	Home port (where permanent document issues).	Name of managing or principal owner.
								<i>Feet.</i>	<i>Feet.</i>	<i>Feet.</i>				
95579	J. T. P. H.	Sch.	1	3	H. & J. Blendenman.....	497.59	472.72	145.6	34.0	16.3	1879	Port Jefferson, N. Y.	New York, N. Y.	Charles Haines.
7106	J. T. P. L.	Sch.	1	2	J. Nickerson.....	179.75	170.76	96.9	25.7	9.5	1879	Brunswick, Me.	Portland, Me.	H. M. Sargent.
140390	J. T. P. M.	St. shp.	3	3	<i>Louisiana</i> .....	2,849.45	1,855.41	320.0	39.0	14.9	1879	Chester, Pa.	New York, N. Y.	Cronwell & S. Co.
76109	J. T. P. Q.	Sch.	2	3	Jeanie Lippitt.....	742.68	705.55	163.5	35.5	17.3	1880	Boston, Mass.	Boston, Mass.	J. Gross.
85605	J. T. P. R.	Sch.	2	3	Gracie N.....	419.53	398.56	130.4	32.6	14.5	1880	Port Jefferson, N. Y.	New York, N. Y.	E. S. Newins.
135427	J. T. P. W.	Sch.	2	2	Erastus Wiman.....	597.62	587.74	148.6	36.3	15.5	1880	Bath, Me.	do	T. T. Anderson.
76110	J. T. Q. B.	Bgn.	1	1	John D. Spreckles.....	266.06	253.77	124.6	31.2	10.9	1880	San Francisco, Cal.	San Francisco, Cal.	E. H. Sheldon.
125808	J. T. Q. C.	St. p.	1	0	<i>State of Ohio</i> .....	1,221.98	917.29	225.2	32.4	13.3	1880	Wyandotte, Mich.	Cleveland, Ohio.	T. F. Newman.
3114	J. T. Q. G.	Sch.	1	3	H. Frank Nealley.....	274.27	260.56	123.6	30.2	8.8	1880	Bath, Me.	Key West, Fla.	John Lowe.
125798	J. T. Q. L.	Bk.	2	3	Carrie Winslow.....	943.75	890.76	173.7	34.5	20.7	1880	Deering, Me.	Portland, Me.	J. S. Winslow.
76118	J. T. Q. M.	Sch.	1	2	Jennie Sovereign.....	112.81	106.98	87.0	24.0	8.8	1880	Newburyport, Mass.	Gloucester, Mass.	Albert E. Tarr.
80750	J. T. Q. N.	Sch.	1	2	Willie A. McKay.....	169.63	161.15	102.0	25.8	9.9	1880	Essex, Mass.	Provincetown, Mass.	A. McKay.
80749	J. T. Q. R.	Bkn.	2	3	Wandering Jew.....	667.28	653.90	150.0	34.0	18.0	1880	Greenport, N. Y.	Philadelphia, Pa.	J. S. Little.
125801	J. T. Q. R.	St. shp.	3	2	<i>Columbia</i> .....	2,721.89	1,746.14	309.0	38.5	14.4	1880	Chester, Pa.	Portland, Ore.	O. R. & N. Co.
76125	J. T. R. C.	Sch.	1	3	John R. Fell.....	354.20	336.49	121.8	34.1	10.4	1880	Bath, Me.	Philadelphia, Pa.	John R. Fell.
76126	J. T. R. D.	Sch.	1	3	<i>Josephine</i> .....	365.75	347.45	139.3	34.0	10.5	1880	Philadelphia, Pa.	do	Bonaparte Shoe.
105809	J. T. R. F.	Sch.	1	3	Annie L. Henderson.....	428.20	406.79	140.0	32.9	12.6	1880	Camden, Me.	Boston, Mass.	I. E. Decrow.
80757	J. T. R. G.	Sch.	2	3	William P. Hood.....	665.97	632.68	148.4	36.4	16.9	1880	Bath, Me.	Fall River, Mass.	C. A. Davis.
135439	J. T. R. K.	Sch.	2	3	Elm City.....	672.22	638.61	152.2	35.5	15.9	1880	do	New Haven, Conn.	L. Armstrong.
125819	J. T. R. M.	Sch.	1	3	City of Augusta.....	580.82	551.78	149.6	35.3	15.6	1880	do	Bath, Me.	J. M. Haynes.
3120	J. T. R. S.	St. shp.	2	2	<i>Breackwater</i> .....	1,055.27	793.87	201.0	30.0	19.3	1880	Chester, Pa.	New Orleans, La.	Michael Macheca.
105805	J. T. R. Y.	Sch.	1	3	Alfaretta S. Snare.....	252.44	240.83	121.8	31.4	8.5	1880	Bath, Me.	Bangor, Me.	Fred T. Hall.
80768	J. T. R. W.	Bk.	2	3	Wilna.....	1,483.38	1,368.67	200.4	42.1	24.0	1880	Freeport, Me.	San Francisco, Cal.	Wm. E. Mighell.
135442	J. T. S. B.	Sch.	1	3	Elisha Gibbs.....	489.81	465.42	142.2	33.2	15.1	1880	Bath, Me.	New Bedford, Mass.	P. G. Thompson.
140411	J. T. S. B.	Slp.	1	1	L. B. Curtis.....	177.32	171.01	102.2	26.2	9.2	1880	Boston, Mass.	Boston, Mass.	Robt. S. Bradley.
28094	J. T. S. K.	Sch.	2	3	Zachary Sherman.....	767.90	729.50	171.5	38.5	17.2	1880	Bath, Me.	New Haven, Conn.	F. W. Benedict.
3128	J. T. S. L.	St. a.	2	3	Bolvedere.....	440.12	339.37	140.6	31.3	17.2	1880	do	New Bedford, Mass.	William Lewis.
105816	J. T. S. M.	Bk.	2	3	Annie Johnson.....	997.35	947.49	212.1	34.1	21.6	1872	Harrington, England	San Francisco, Cal.	A. B. Spreckles.
85626	J. T. S. N.	Sch.	2	3	Governor Hall.....	589.92	560.42	142.3	34.4	16.7	1880	Milford, Del.	Philadelphia, Pa.	D. R. Willis.
100262	J. T. S. Q.	Sch.	1	3	Ida McKay.....	187.94	178.57	113.0	30.0	8.6	1880	Fairhaven, Cal.	San Francisco, Cal.	R. McKay.
85632	J. T. S. V.	Shp.	2	3	George Stetson.....	1,845.91	.....	232.9	41.2	26.3	1880	Bath, Me.	Bridgeport, Conn.	P. M. Whitmore.
3127	J. T. S. W.	Sch.	1	3	Julia A. Trabee.....	412.15	391.55	146.0	32.9	11.9	1880	do	Bridgeport, Conn.	G. Stoddard.
115719	J. T. V. B.	Sch.	1	2	Sadie Corey.....	156.51	148.68	101.7	27.7	7.8	1880	Winterport, Me.	Boston, Mass.	A. E. Jackson.
115720	J. T. V. C.	Sch.	1	3	Sarah and Ellen.....	682.40	553.28	142.5	34.6	12.7	1880	East Deering, Me.	Portland, Me.	Joseph S. Winslow.
155017	J. T. V. F.	Sch.	1	2	Oakwoods.....	137.72	130.83	86.2	27.3	7.8	1880	Kennebunk Pt., Me.	Newport, R. I.	J. C. Tucker.
125845	J. T. V. G.	Bgn.	1	2	Consuelo.....	295.84	279.09	135.5	31.2	11.7	1880	San Francisco, Cal.	San Francisco, Cal.	E. H. Sheldon.
76147	J. T. V. H.	Bg.	1	2	Jennie Hulbert.....	449.96	418.92	143.7	32.6	12.2	1880	Richmond, Me.	Bath, Me.	C. H. T. J. Southard.
110439	J. T. V. K.	Sch.	1	3	Robert W. Dasey.....	356.86	339.02	137.2	34.0	10.0	1880	Milton, Del.	Philadelphia, Pa.	R. J. Winsmore.
125830	J. T. V. L.	St. p.	1	0	Win. C. Egerton.....	814.99	337.52	238.0	35.8	12.2	1880	Philadelphia, Pa.	New York, N. Y.	John H. Starin.
130179	J. T. V. P.	St. shp.	2	2	<i>Neopert</i> .....	2,735.24	1,806.24	328.0	38.3	23.9	1880	Chester, Pa.	do	Pacific Mail S. S. Co.
80783	J. T. V. R.	Sch.	1	3	Wilkesbarre.....	1,678.06	1,628.43	259.6	47.0	19.5	1880	Setauket, N. Y.	do	J. C. C. R.
80785	J. T. V. R.	Sch.	1	3	Williams C. Wickham.....	329.82	313.33	131.6	32.6	10.7	1880	Milford, Del.	Philadelphia, Pa.	James B. Ewan.
95809	J. T. V. S.	Sch.	2	3	Horatio.....	408.68	388.25	135.1	32.2	13.7	1880	Bath, Me.	New Bedford, Mass.	Thos. Donaghy.
76134	J. T. V. W.	Sch.	1	3	James B. Ogden.....	678.70	644.77	160.0	36.0	17.5	1880	Alexandria, Va.	New York, N. Y.	A. J. Newbury.
106035	J. T. W. B.	Bk.	2	3	Amundale.....	663.84	630.65	149.3	33.6	17.3	1880	Millbridge, Me.	Boston, Mass.	John S. Emary.
91279	J. T. W. D.	Sch.	2	3	Mary Sprague.....	649.56	617.08	158.2	33.1	17.2	1880	Thomaston, Me.	Thomaston, Me.	F. H. Jordan.
80786	J. T. W. H.	Sch.	2	3	W. H. Oler.....	693.87	658.70	159.9	35.0	17.4	1880	Bath, Me.	Dennis, Mass.	U. B. Fink.
150181	J. T. W. H.	Sch.	2	3	Nellie S. Pickering.....	279.92	265.92	126.4	32.9	9.3	1880	Belfast, Me.	Belfast, Me.	C. W. Frederick.
113732	J. T. W. K.	Sch.	1	2	Spartan.....	623.23	592.07	154.0	34.5	15.8	1880	Bath, Me.	New Haven, Conn.	L. Armstrong.
135465	J. T. W. L.	Sch.	1	3	Eva.....	277.02	263.33	128.6	33.5	9.6	1880	Bath, Me.	San Francisco, Cal.	Chas. Nelson.
91277	J. T. W. M.	Sch.	1	3	Melissa Frank.....	236.73	224.89	113.2	29.2	9.7	1880	Brewer, Me.	Bangor, Me.	E. & I. K. Stetson.
95014	J. T. W. P.	Sch.	1	3	Harry Messer.....	627.55	596.16	153.7	35.5	15.8	1880	Bath, Me.	Boston, Mass.	F. C. Goodnow.
135468	J. T. W. Q.	Shp.	2	2	Kimily F. Whitney.....	1,315.07	1,249.32	193.5	37.8	23.5	1880	Boston, Mass.	Boston, Mass.	J. H. Filtner.
105945	J. T. W. R.	Sch.	1	3	Austia D. Knight.....	391.56	371.99	139.0	32.9	12.1	1880	Camden, Me.	Camden, Me.	M. E. Drinkwater.
140428	J. T. W. V.	Bk.	2	3	Leiland.....	646.93	616.56	147.6	32.9	18.7	1880	Bucksport, Me.	Boston, Mass.	D. S. Emary.
8134	J. T. W. B. C.	Sch.	1	3	Bessie C. Beach.....	341.20	334.39	126.0	30.4	14.0	1880	New Haven, Conn.	New Haven, Conn.	F. W. Benedict.
125888	J. V. B. F.	St. shp.	3	2	<i>City of Augusta</i> .....	2,869.64	1,929.28	302.0	40.0	17.0	1880	Chester, Pa.	Savannah, Ga.	Ocean St. Shp. Co.
80792	J. V. B. G.	Sch.	1	2	W. R. Chester.....	126.88	120.54	88.7	24.8	8.1	1880	Machias, Me.	Machias, Me.	Wm. C. Holway.
3128	J. V. B. K.	Sch.	2	3	Blanche Hopkins.....	534.54	492.81	152.5	36.4	18.4	1880	Coopers Point, N. J.	Philadelphia, Pa.	T. Winsmore.
105950	J. V. B. L.	Sch.	2	3	Annie C. Grace.....	518.42	460.60	144.7	34.4	15.0	1880	Camden, N. J.	do	Franklin Smith.
95018	J. V. B. M.	Sch.	1	3	Hope Haynes.....	216.04	205.24	108.4	30.0	10.6	1880	Wisconsin, Me.	Bath, Me.	J. M. Haynes.
80793	J. V. B. Q.	Bk.	2	3	William W. Crapo.....	1,647.74	1,572.96	215.0	41.8	24.0	1880	Bath, Me.	New Bedford, Mass.	William H. Bease.
105952	J. V. B. T.	Sch.	1	3	Abbie H. Gheen.....	266.64	253.31	128.0	30.8	9.0	1880	Frederica, Del.	Wilmington, Del.	John W. Hall.
110462	J. V. B. W.	Sch.	1	3	Rich'd S. Leaming.....	487.68	463.30	140.0	35.0	9.9	1880	Dennisville, N. J.	Philadelphia, Pa.	Joseph W. Wilson.
135472	J. V. C. B.	Shp.	2	3	Emily Reed.....	1,564.68	1,488.80	215.0	40.6	24.1	1880	Waldoboro, Me.	New York, N. Y.	R. N. Yates.
135473	J. V. C. D.	Sch.	1	2	Eva D. Ross.....	104.81	99.57	89.3	23.6	7.8	1880	Mauricetown, N. J.	Philadelphia, Pa.	Stuart Wood.
105953	J. V. C. F.	Sch.	1	3	Anna R. Schmidt.....	448.49	426.07	144.0	34.2	12.0	1880	Wilmington, Del.	do	S. D. Emlin.
76168	J. V. C. G.	Sch.	1	3	John G. Schmidt.....	495.06	470.33	135.6	35.0	9.8	1880	Leesburg, N. J.	do	J. G. Schmidt.
116745	J. V. C. K.	Bk.	2	3	Saranac.....	1,080.63	1,026.60	195.5	34.6	22.5	1880	Kennebunk Me.	New York, N. Y.	Wm. Simpson.
85850	J. V. C. M.	Bkn.	1	3	George C. Perkins.....	388.50	369.18	142.0	33.5	11.8	1880	Cooe Bay, Oregon	San Francisco, Cal.	M. Maas.
76169	J. V. C. N.	Shp.	2	3	James Drummond.....	1,566.97	1,479.03	216.0	40.0	34.2	1881	Phippsburg, Me.	Bath, Me.	C. V. Minott.
76170	J. V. C. P.	Bkn.	2	3	John Baisley.....	798.61	699.78	154.7	34.0	15.5	1880	Milford, Del.	Philadelphia, Pa.	George May.
157923	J. V. C. Q.	St. shp.	2	2	Delaware.....	1,648.14	1,279.16	256.8	37.0	17.8	1880	Philadelphia, Pa.	do	The Clyde S. S. Co.
85652	J. V. C. R.	Sch.	1	3	George M. Adams.....	641.80	609.22	167.5	35.3	12.1	1881	Bath, Me.	Bath, Me.	Sam'l R. Parcy.
125879	J. V. C. S.	St. shp.	2	2	City of Columbia.....	1,678.12	1,286.92	266.0	36.7	21.5	1881	Green Point, N. Y.	New York, N. Y.	Old Dominion S. S. Co.
125880	J. V. C. T.	Bgn.	1	2	Carib.....	172.78	164.97	87.3	25.0	10.6	1881	Boston, Mass.	do	F. J. Montgomery.
120439	J. V. D. C.	Bk.	2	3	Flourine.....	286.43	267.11	118.5	29.3	11.4	1881	Bath, Me.	do	C. B. Dir.
91302	J. V. D. F.	Sch.	1	3	Magorie C. Russ.....	196.23	186.44	116.0	26.0	9.9	1881	Eureka, Cal.	San Francisco, Cal.	C. A. Hooper.
125888	J. V. D. H.	Bk.	2	3	C. F. Dixon.....	728.64	691.64	182.6	33.5	18.7	1881	Belfast, Me.	New York, N. Y.	C. P. Dixon.



## SEAGOING VESSELS, ARRANGED IN THE ORDER OF SIGNAL LETTERS—Continued.

Official No.	Signal letters.	Rtg.	Decks.	Masts.	Name of vessel.	Gross tonnage.	Net tonnage.	Length.	Breadth.	Depth.	When built.	Where built.	Home port (where permanent document issues).	Name of managing or principal owner.
80803	J. V. D. N.	Bkn.	1	3	W. H. Dimond	390.59	376.25	155.0	35.5	11.7	1881	San Francisco, Cal.	San Francisco, Cal.	E. H. Sheldon.
125985	J. V. D. P.	Sch.	1	2	Czar	144.34	137.13	98.0	28.0	9.7	1881	do	do	Wm. Olsen.
91333	J. V. D. Q.	Sch.	1	2	Milla Williams	96.32	77.42	87.3	26.8	6.5	1881	Pascagoula, Miss.	Shilohdale, Miss.	A. P. Denny.
8827	J. V. D. S.	Sch.	1	2	Elia Powell	140.85	133.88	99.4	22.5	7.8	1872	Bridgeton, N. J.	Perth Amboy, N. J.	George D. Eldridge.
80808	J. V. D. T.	St. ship	2	2	Williamette	2,562.24	1,695.36	315.6	39.2	21.8	1881	Chester, Pa.	Portland, Oreg.	Oregon Imp'v't. Co.
105968	J. V. F. B.	Bk.	2	3	Alice	858.86	818.73	161.2	34.8	20.5	1881	Weymouth, Mass.	New York, N. Y.	L. C. Gillente.
138480	J. V. F. C.	Bk.	1	3	Ethel	716.28	659.57	141.6	35.0	13.2	1881	Portland, Me.	Portland, Me.	F. H. Jordan.
110458	J. V. F. D.	Bk.	2	3	Robert Graham Dun.	595.07	505.89	146.1	35.5	15.2	1881	Bath, Me.	New York, N. Y.	E. H. Cole.
110481	J. V. F. G.	Sch.	1	3	Robert H. Rathbun.	366.10	347.85	131.1	32.0	11.7	1881	do	Perth Amboy, N. J.	L. D. Rathbun.
104050	J. V. F. H.	Shp.	2	3	Luzon	1,300.63	1,339.24	205.8	40.1	24.0	1881	Boston, Mass.	New York, N. Y.	A. C. Peck.
91311	J. V. F. L.	Sch.	1	3	Morris W. Child.	512.80	487.22	145.1	34.3	12.5	1881	Camden, Me.	New Mass.	J. P. Elliott.
125894	J. V. F. M.	Bk.	2	3	C. Southard Hubert.	1,079.55	.....	178.6	35.7	21.2	1881	Richmond, Me.	Bath, Me.	T. J. Southard.
80816	J. V. F. P.	Sch.	1	3	William O. Snow	589.39	559.92	152.0	35.2	15.2	1881	Bath, Me.	Fall River, Mass.	G. H. Rhodes.
80817	J. V. F. Q.	Shp.	3	3	William J. Rotch	1,717.69	1,664.37	218.2	42.1	24.2	1881	do	New Bedford, Mass.	William H. Boase.
95635	J. V. F. R.	Sch.	1	2	Hattie Nickerson	172.22	163.61	112.0	23.0	9.7	1881	Dennisville, N. J.	Bridgeton, N. J.	A. Nickerson.
115702	J. V. F. W.	Sch.	2	3	Samuel S. Thorp	528.53	602.11	150.0	35.0	15.0	1881	City Island, N. Y.	Perth Amboy, N. J.	W. H. Bailey.
105984	J. V. G. B.	Shp.	3	3	A. J. Fuller	1,848.76	1,781.88	229.3	41.5	17.8	1881	Bath, Me.	New York, N. Y.	David A. Scribner.
105987	J. V. G. H.	Sch.	1	3	Anna	239.46	227.55	117.0	20.5	10.6	1881	Bath, Me.	San Francisco, Cal.	E. H. Sheldon.
110466	J. V. G. K.	Sch.	2	3	Raymond T. Maull	538.66	511.92	140.0	35.0	15.0	1881	Coopers Point, N. J.	Somers Point, N. J.	J. W. Lee.
125902	J. V. G. M.	Sch.	1	3	Corn	109.56	104.99	85.0	23.6	7.5	1881	Washington, N. C.	Newbern, N. C.	James L. Fowie.
125903	J. V. G. N.	St. p.	3	3	Cetus	847.88	580.73	213.3	52.0	16.6	1881	Philadelphia, Pa.	New York, N. Y.	Iron Steamboat Co.
80824	J. V. G. S.	Bgn.	1	3	William G. Irwin	348.16	330.76	135.0	32.0	13.0	1881	San Francisco, Cal.	San Francisco, Cal.	E. H. Sheldon.
150213	J. V. G. W.	St. p.	3	3	Perseus	847.88	579.47	211.6	32.0	10.6	1881	Philadelphia, Pa.	New York, N. Y.	Iron Steamboat Co.
142548	J. V. H. C.	Sch.	1	3	Thomas W. Hyde	515.00	489.25	147.9	33.2	12.0	1881	Bath, Me.	Bath, Me.	E. S. Crosby.
105990	J. V. H. D.	Sch.	2	2	Alice	286.57	272.25	109.0	27.0	7.4	1881	Lynchburg, Tex.	Galveston, Tex.	Houston Direct Navigation Co.
85670	J. V. H. F.	Sch.	2	2	George	286.57	272.25	109.0	27.0	7.4	1881	do	do	Do.
14394	J. V. H. G.	St. s.	2	3	Kanawha	641.16	431.17	173.0	29.7	16.2	1881	Bath, Me.	Mobile, Ala.	J. Montgomery.
150214	J. V. H. K.	St. p.	3	3	Vegaus	847.88	579.47	211.6	32.0	10.6	1881	Philadelphia, Pa.	New York, N. Y.	Iron S. S. Co.
25992	J. V. H. L.	Sch.	1	3	Vega	245.44	239.19	117.0	32.0	10.0	1881	Fairhaven, Cal.	San Francisco, Cal.	M. J. Madison.
14395	J. V. H. N.	Bkn.	1	3	Klikitat	493.02	468.59	163.0	38.8	12.7	1881	Coos Bay, Oreg.	Pt. Townsend, Wash.	P. S. Commercial Co.
145252	J. V. H. P.	St. p.	3	3	Thomas B. Garland	319.18	303.17	126.6	32.0	11.4	1881	Bath, Me.	Portsmouth, N. H.	Wm. B. Crosby.
145253	J. V. H. Q.	St. p.	3	3	Taurus	916.55	624.04	229.3	32.0	11.2	1881	Philadelphia, Pa.	New York, N. Y.	W. F. Parker, sec.
120450	J. V. H. R.	Sch.	1	3	Fannie A. Gorham	324.30	308.99	128.9	32.8	9.8	1881	Belfast, Me.	Belfast, Me.	A. M. Carter.
125923	J. V. H. S.	Sch.	1	3	Charles L. Jeffrey	348.43	326.45	130.5	30.5	11.7	1881	Boston, Mass.	Boston, Mass.	F. Harrington.
125930	J. V. H. W.	Sch.	1	3	Cox & Green	591.99	562.40	184.3	35.8	15.7	1881	Newburyport, Mass.	Greenport, N. Y.	C. B. King.
145257	J. V. K. C.	Shp.	3	3	Tacoma	1,738.42	.....	222.2	41.0	17.7	1881	Bath, Me.	Bath, Me.	Charles Davenport.
110485	J. V. K. D.	Bk.	2	3	Rose Innes	3,835.42	709.85	195.2	35.9	14.6	1881	do	New York, N. Y.	F. D. Colcord.
25242	J. V. K. F.	St. ship	3	3	Ornatilla	3,069.76	2,168.37	310.0	40.6	30.3	1881	Chester, Pa.	Portland, Oreg.	Oregon Imp'v't. Co.
125933	J. V. K. H.	Sch.	1	2	Charles Hanson	192.24	182.04	107.5	40.1	8.8	1881	Eureka, Cal.	San Francisco, Cal.	Albert Meyer.
91349	J. V. K. I.	Sch.	1	3	Maria E. Smith	365.03	347.04	141.5	34.6	10.6	1881	Port Blakeley, Wash.	do	James Tuft.
76235	J. V. K. M.	Sch.	1	3	Julia S. Bailey	322.58	308.46	124.6	36.3	12.2	1881	Bath, Me.	Bath, Me.	A. Bailey.
91351	J. V. K. N.	Sch.	1	3	Mary E. Morse	644.49	612.27	189.7	36.8	13.5	1881	do	do	C. H. Morse.
135516	J. V. K. Q.	Shp.	3	3	E. B. Sutton	1,826.81	1,757.91	227.8	41.8	17.4	1881	do	New York, N. Y.	A. G. Ropes.
80834	J. V. K. R.	Sch.	2	3	Waccamaw	458.52	436.60	137.7	35.8	14.3	1881	Port Jefferson, N. Y.	do	A. E. Squires.
157043	J. V. K. S.	St. ship	3	2	Desouz	1,367.28	891.56	235.0	32.2	16.7	1881	Hartlepool, England.	Savannah, Ga.	Ocean S. S. Co.
125938	J. V. K. T.	Sch.	2	3	Charles L. Mitchell	597.04	567.19	154.2	35.8	10.6	1881	New Haven, Conn.	Boston, Mass.	J. F. Baker.
125905	J. V. K. W.	Sch.	1	3	Edward W. Schmidt	138.43	131.51	123.8	23.9	8.4	1881	Bridgeton, N. J.	Bridgeton, N. J.	D. P. Mulford.
125939	J. V. L. B.	Sch.	1	3	Bonita	428.02	406.62	141.6	34.1	12.4	1881	Bath, Me.	Philadelphia, Pa.	J. M. Cramer.
91362	J. V. L. G.	St. s.	2	2	Martha S. Bement	488.87	356.22	172.2	27.0	8.0	1881	San Francisco, Cal.	San Francisco, Cal.	Charles Goodall.
91359	J. V. L. K.	Sch.	1	3	City of Worcester	479.45	455.48	146.2	35.0	12.4	1881	Bath, Me.	Philadelphia, Pa.	Jacob E. Ridgway.
125941	J. V. L. M.	St. p.	2	3	City of Worcester	2,489.85	1,921.83	328.0	46.0	14.5	1881	Wilmington, Del.	New London, Conn.	Norwich and N. Y. Tramp Co.
140479	J. V. L. N.	Sch.	1	3	Lottie Carson	286.63	272.80	127.3	32.8	8.8	1881	Port Blakeley, Wash.	San Francisco, Cal.	John Dolbeer.
80839	J. V. L. P.	St. ship	3	2	Wallis Walla	3,069.76	2,168.37	310.0	40.6	30.3	1881	Chester, Pa.	Portland, Oreg.	Oregon Imp'v't. Co.
140485	J. V. L. S.	Sch.	1	3	Lizzie B. Willey	573.54	544.87	150.4	34.1	16.6	1881	Thomaston, Me.	Thomaston, Me.	G. W. Dunn.
130210	J. V. L. T.	Sch.	2	3	Neilson Bartlett	670.81	638.90	154.8	34.8	17.8	1881	do	do	N. C. Mehan.
91368	J. V. M. C.	Bkn.	1	3	Mary Winkelman	522.82	482.33	155.3	36.9	13.0	1881	Seabeck, Wash.	San Francisco, Cal.	A. H. Paul.
125932	J. V. M. D.	Shp.	3	3	Charmer	1,861.49	1,796.99	221.7	42.4	17.8	1881	Bath, Me.	New York, N. Y.	Louis Rosenfeld.
91370	J. V. M. F.	S. h.	1	3	Mary Sanford	479.90	455.91	136.5	34.3	15.1	1881	Boston, Mass.	Welleslet, Mass.	S. Holbrook.
106910	J. V. M. G.	St. ship	3	3	Alleghany	2,014.42	1,433.08	250.0	38.5	16.6	1881	Philadelphia, Pa.	Baltimore, Md.	M. & M. Trans. Co.
95658	J. V. M. H.	Sch.	2	3	Helen H. Benedict	770.61	732.08	164.6	35.1	16.8	1881	Bath, Me.	Bath, Me.	M. & M. Trans. Co.
95659	J. V. M. N.	Sch.	1	3	Helen Montague	407.03	386.68	134.2	32.5	12.4	1881	Rockland, Me.	Rockland, Me.	M. & M. Trans. Co.
120455	J. V. M. P.	Sch.	1	2	Francis Alice	121.83	125.26	95.0	24.0	10.0	1881	St. Helena, Oreg.	Sand Point, Alaska	Charles Schmalz.
120456	J. V. M. S.	Sch.	1	3	Fannie L. Child	425.80	404.04	140.0	32.1	11.8	1881	Waldoboro, Me.	Boston, Mass.	J. P. Elliott.
140489	J. V. M. W.	Bkn.	2	3	Levi S. Andrews	669.42	635.95	163.1	34.0	17.6	1881	Thomaston, Me.	Thomaston, Me.	A. P. Watt.
76256	J. V. N. B.	Sch.	2	3	John G. North	386.94	320.11	143.5	34.2	11.2	1881	Marshfield, Oreg.	San Francisco, Cal.	San Carleton (Co. Carleton-Norwood
106021	J. V. N. C.	Bk.	3	3	Adolph Obrig	1,448.41	.....	208.2	38.6	23.0	1881	Camden, Me.	Rockport, Me.	Baltimore St. P. Co.
85685	J. V. N. D.	St. s.	2	3	Gaston	846.93	463.59	212.0	31.5	19.0	1881	Wilmington, Del.	Baltimore, Md.	L. G. Burnham.
76259	J. V. N. F.	*Sch.	1	3	Joel Cook	892.56	372.93	129.6	34.0	12.0	1881	Camden, N. J.	Boston, Mass.	Thomas Luce.
150227	J. V. N. G.	Sch.	1	2	Pearl Nelson	123.16	117.00	95.2	23.8	9.0	1881	Essex, Mass.	New Bedford, Mass.	Thomas Luce.
115803	J. V. N. H.	Bg.	2	2	Sunlight	373.91	355.22	125.9	29.1	15.3	1881	Bath, Me.	New York, N. Y.	R. D. Armstrong.
80847	J. V. N. K.	Sch.	1	2	Wing and Wing	141.82	134.78	104.0	30.0	8.0	1881	San Francisco, Cal.	San Francisco, Cal.	A. M. Simpson.
157047	J. V. N. L.	Sch.	1	3	D. D. Haskell	317.41	301.54	131.2	31.1	11.0	1881	Belfast, Me.	Deer Isle, Me.	Geo. E. Haskell.
76262	J. V. N. M.	Shp.	3	3	Joseph B. Thomas	1,938.07	.....	234.3	42.3	19.2	1881	Thomaston, Me.	Thomaston, Me.	Samuel Watts.
76263	J. V. N. P.	Sch.	2	3	James A. Garfield	510.88	484.86	138.5	34.2	12.6	1881	Brewer, Me.	Bangor, Me.	E. H. Wood.

## SEAGOING VESSELS, ARRANGED IN THE ORDER OF SIGNAL LETTERS—Continued.

Official No.	Signal letters.	Rig.	Decks.	Masts.	Name of vessel.	Gross tonnage.	Net tonnage.	Length.	Breadth.	Depth.	When built.	Where built.	Home port (where permanent document issues).	Name of managing or principal owner.
								Feet.	Feet.	Feet.				
80849	J. V. N. Q.	Sch.	1	3	Willie L. Newton	385.52	366.25	140.0	32.6	12.5	1881	Bangor, Me.	Bangor, Me.	John H. Crosby.
3175	J. V. N. R.	St. shp	3	2	<i>Berkshire</i>	2,014.42	1,433.08	250.6	38.6	16.6	1881	Philadelphia, Pa.	Baltimore, Md.	M. & M. Trans. Co.
76285	J. V. N. S.	Sch.	1	2	Jennie S. Hall	450.54	428.01	143.0	33.2	12.0	1881	Waldoboro, Me.	Boston, Mass.	J. P. Elliott.
80852	J. V. N. T.	Sch.	2	3	Woodward A bra-hams.	744.25	707.04	166.6	39.0	16.1	1881	do	do	F. Harrington.
76259	J. V. P. B.	Sch.	1	3	James A. Garfield	316.06	300.26	140.0	37.5	10.2	1881	North Bend, Oreg.	San Francisco, Cal.	Samuel Perkins.
95661	J. V. P. C.	Sch.	1	3	Helen N. Kimball	192.15	182.45	112.5	35.8	9.2	1881	Cuffey Cove, Cal.	San Francisco, Cal.	James Tyson.
130214	J. V. P. D.	Sch.	1	3	Nettie Champion	445.52	423.24	142.5	35.6	12.0	1881	Deale Point, N. J.	Somers Point, N. J.	Japhet Champion.
106926	J. V. P. K.	Sch.	1	3	Annie Larsen	376.54	357.78	142.8	34.6	11.0	1881	Port Blakely, Wash	San Francisco, Cal.	James Tuft.
110498	J. V. P. M.	Shp.	2	3	Bence	1,424.56	1,268.33	228.2	41.0	27.1	1881	Kennebunk, Me.	Bath, Me.	Geo. H. Theobald.
135337	J. V. P. R.	Sch.	1	3	Eva L. Ferris	540.30	509.69	155.2	35.5	16.0	1881	Newburyport, Mass.	Bridgeport, Conn.	L. J. Stevens.
76273	J. V. P. T.	Sch.	1	3	J. Howell Leeds	414.38	393.66	134.5	34.8	11.5	1881	Mauricetown, N. J.	Philadelphia, Pa.	John Mair.
104496	J. V. Q. B.	Sch.	1	3	Lida J. Lewis	563.35	536.40	139.2	35.0	15.6	1881	Camden, N. J.	Bath, Me.	George Taulane.
3178	J. V. Q. D.	Sch.	1	3	Bella O'Neill	467.98	444.50	142.7	35.0	12.3	1881	Bath, Me.	Bath, Me.	James B. Drake.
106931	J. V. Q. E.	Sch.	1	3	Ann J. Trainer	426.88	405.54	141.8	35.2	11.7	1881	Camden, N. J.	Philadelphia, Pa.	H. U. Derickson.
106290	J. V. Q. F.	Shp.	3	3	Iroquois	2,120.62	2,024.75	237.1	43.6	19.3	1881	Bath, Me.	Bath, Me.	Arthur Sewall.
3180	J. V. Q. H.	Sch.	1	3	Bertha Dolbeer	242.96	230.87	125.0	31.5	9.6	1881	Fairhaven, Cal.	San Francisco, Cal.	John Dolbeer.
80863	J. V. Q. K.	Sch.	2	3	William Lorman Roberts.	763.15	725.00	166.8	35.3	16.3	1881	Bath, Me.	Fall River, Mass.	Lewis Williams.
140498	J. V. Q. L.	Sch.	1	3	Lucia Porter	332.51	315.98	130.0	31.7	10.4	1881	Belfast, Me.	Belfast, Me.	James F. Grindel.
135542	J. V. Q. P.	Sch.	1	3	Edwin A. Gaaskill	350.99	333.44	134.9	35.2	11.0	1881	Leesburg, N. J.	Bridgeport, N. J.	Robert C. Smith.
125972	J. V. Q. S.	Sch.	1	3	Charles Noble Sim-mon.	753.69	716.00	168.0	35.5	15.7	1881	Bath, Me.	Fall River, Mass.	J. H. Church.
85607	J. V. Q. T.	Sch.	1	3	Gen. Adelbert Ames	476.08	452.28	144.5	33.0	12.0	1881	Camden, Me.	New York, N. Y.	F. S. Pendleton.
95668	J. V. R. C.	Sch.	1	3	Halcyon	293.57	278.90	133.2	32.0	10.0	1881	Eureka, Cal.	San Francisco, Cal.	John Dolbeer.
135546	J. V. R. G.	Sch.	2	3	Emma C. Middleton	627.66	501.47	138.3	35.0	10.4	1881	Philadelphia, Pa.	Philadelphia, Pa.	Charles W. Stevens.
106937	J. V. R. H.	Bg.	2	2	Atalanta	370.97	352.43	123.0	30.0	14.5	1881	Port Jefferson, N. Y.	Port Jefferson, N. Y.	H. S. Aldrich.
120464	J. V. R. K.	Sch.	2	3	Fannie Brown	508.44	483.02	159.5	36.5	14.0	1881	Northport, N. Y.	Richmond, Va.	J. A. Curtis.
106058	J. V. R. L.	Sch.	1	3	Aaron Reppard	459.04	436.09	149.5	34.0	13.6	1882	Petty Island, N. J.	Philadelphia, Pa.	Z. S. Steelman.
85699	J. V. R. M.	Sch.	1	3	Gen. Knox	1,587.44	1,550.39	251.4	42.4	21.8	1881	Thomaston, Me.	New York, N. Y.	Louis Luckenbach.
125979	J. V. R. N.	St. shp	2	3	<i>City of Puebla</i>	2,023.88	1,712.96	320.6	38.6	16.6	1881	Philadelphia, Pa.	Portland, Oreg.	Oregon Impt. Co.
3184	J. V. R. P.	Bk.	2	3	Beuf. F. Hunt, jr.	1,190.70	1,186.00	37.7	23.3	1881	Newburyport, Mass.	Newburyport, Mass.	William A. Johnson.	
110507	J. V. R. Q.	Bkn.	1	3	Retriever	547.71	520.33	161.8	38.0	13.5	1881	Seabeck, Wash	Pt. Townsend, Wash	E. P. Blake.
76283	J. V. R. T.	Sch.	1	3	Joseph Rusa	247.34	235.01	124.0	30.0	9.6	1881	Eureka, Cal.	San Francisco, Cal.	John Mattson.
135549	J. V. R. W.	Sch.	1	2	Edward L. Warren	130.95	124.41	92.4	27.1	8.0	1882	Searsport, Me.	Searsport, Me.	H. H. Grant.
106044	J. V. S. B.	Sch.	1	3	Adele Thackara	667.64	577.25	143.0	37.3	15.2	1882	Milton, Del.	Perth Amboy, N. J.	A. M. Brown.
120465	J. V. S. D.	Sch.	1	4	Francis C. Yarnall	495.56	470.78	152.2	35.0	12.1	1881	Wilmington, Del.	Philadelphia, Pa.	Frank M. Scott.
115813	J. V. S. F.	St. s.	2	2	<i>San Marcos</i>	2,839.29	2,187.66	317.8	39.5	21.4	1881	Chester, Pa.	New York, N. Y.	N. Y. & Tex. S. S. Co.
115814	J. V. S. G.	Sch.	1	3	Samuel B. Hubbard	403.27	383.12	138.2	33.5	13.0	1881	New London, Conn.	Hartford, Conn.	Alex. R. Mehaffey.
3187	J. V. S. K.	Sch.	2	3	Bessie Whiting	559.75	531.77	149.8	32.1	16.8	1882	Port Jefferson, N. Y.	Port Jefferson, N. Y.	G. G. Dayton.
25246	J. V. S. P.	Bkn.	1	3	Uncle John	314.94	299.20	138.0	34.0	10.5	1881	Eureka, Cal.	Eureka, Cal.	E. H. Vance.
145393	J. V. S. Q.	Sch.	1	3	Thomas J. May	224.64	213.41	121.4	30.2	7.8	1882	Milford, Del.	Philadelphia, Pa.	James H. Shepherd.
25996	J. V. S. R.	Sch.	1	3	Viola Reppard	407.02	386.67	148.0	35.2	12.0	1882	Camden, Me.	Boston, Mass.	Frank B. McQuestin.
3192	J. V. S. W.	Sch.	1	2	Bertha E. Glover	119.15	113.20	77.9	24.3	7.6	1882	Rockland, Me.	Rockland, Me.	John S. Case.
25248	J. V. T. B.	Sch.	2	2	Uranus	362.60	344.47	122.4	29.9	15.4	1882	East Deering, Me.	Portland, Me.	E. W. Norwood.
140515	J. V. T. C.	Sch.	1	2	Lucy	312.14	298.63	130.2	30.0	8.8	1882	Berwick City, La.	Philadelphia, Pa.	J. B. Mings.
125998	J. V. T. D.	Sch.	1	3	Celina	660.91	627.87	164.5	35.4	13.0	1882	Bath, Me.	Bath, Me.	Sam'l R. Percy.
91411	J. V. T. F.	St. s.	3	2	Mexico	1,797.44	1,340.72	275.0	36.0	20.7	1882	San Francisco, Cal.	Portland, Oreg.	Oregon Impt. Co.
110515	J. V. T. N.	St. shp	3	3	<i>Rosaoke</i>	2,354.38	1,654.63	267.0	40.5	16.4	1882	Chester, Pa.	New York, N. Y.	Old Dominion S. S. Co.
110516	J. V. T. P.	Sch.	2	3	Monarch	1,451.61	1,105.16	190.4	46.3	24.0	1882	Bath, Me.	Boston, Mass.	W. F. Humphrey.
80880	J. V. T. Q.	Shp.	2	3	William H. Star-buck.	1,339.13	1,272.17	124.1	49.0	24.3	1883	do	New York, N. Y.	A. F. Stafford.
25998	J. V. T. S.	St. shp	2	2	<i>Valencia</i>	1,593.49	1,197.56	252.7	34.0	19.7	1882	Philadelphia, Pa.	Wilmington, Del.	A. & C. St. Nav. Co.
80882	J. V. W. C.	Sch.	2	3	William L. Walker	502.68	463.05	156.9	34.3	15.1	1882	Boston, Mass.	Fall River, Mass.	G. H. Rhodes.
76298	J. V. W. D.	Bk.	2	3	John D. Brewer	962.19	925.71	174.6	35.5	21.6	1882	do	Boston, Mass.	E. M. Brewer.
106060	J. V. W. F.	Sch.	1	2	Abbie C. Stubbs	345.38	328.09	130.0	32.2	12.0	1882	New Haven, Conn.	New Haven, Conn.	E. H. Waaver.
29587	J. V. W. G.	St. shp	3	2	Queen	2,727.80	1,672.15	331.2	38.5	21.2	1882	Philadelphia, Pa.	San Francisco, Cal.	Pacific C. & S. Co.
105914	J. V. W. K.	Sch.	1	2	Actaea	96.64	91.81	94.9	22.1	9.1	1880	Kennebunk, Me.	New York, N. Y.	John Keely.
110521	J. V. W. L.	Sch.	1	3	Rosa Mueller	282.44	268.32	120.0	30.9	10.3	1882	East Deering, Me.	Portland, Me.	H. M. Sargent.
106065	J. V. W. M.	Bkn.	3	3	Addie Morrell	654.56	631.39	160.0	35.3	12.0	1882	Rockport, Me.	Rockland, Me.	P. J. Carleton.
135565	J. V. W. P.	Sch.	1	3	Emma Claudina	195.65	185.87	113.0	31.5	8.7	1882	San Francisco, Cal.	San Francisco, Cal.	V. B. Nielson.
120475	J. V. W. S.	Sch.	1	2	F. T. Drisko	162.91	154.76	96.6	27.0	7.9	1882	Kennebunk, Me.	Boston, Mass.	John S. Emery.
135566	J. V. W. T.	Sch.	1	2	Eliza Levensaler	159.66	151.68	90.1	25.2	8.9	1882	Thomaston, Me.	Thomaston, Me.	A. Levensaler.
91429	J. W. B. D.	Sch.	1	3	M. Luella Wood	556.71	528.87	153.5	34.4	13.5	1882	Rockland, Me.	Rockland, Me.	A. W. Butler.
115835	J. W. B. F.	Shp.	3	3	St. Francis	1,868.04	1,810.75	231.4	41.8	17.7	1882	Bath, Me.	New York, N. Y.	Wallace B. Flint.
85715	J. W. B. H.	St. shp	3	2	<i>Guyandotte</i>	2,350.57	1,651.31	267.0	40.5	16.4	1882	Chester, Pa.	do	Old Dominion S. S. Co.
115836	J. W. B. L.	Sch.	1	3	Sarah D. Fell	581.08	562.03	145.4	35.3	14.9	1882	Bath, Me.	Philadelphia, Pa.	John R. Fell.
76311	J. W. B. M.	Sch.	1	2	John F. Miller	179.19	170.25	107.0	30.6	9.0	1882	San Francisco, Cal.	San Francisco, Cal.	B. H. Hanson.
95688	J. W. B. P.	Shp.	3	3	Henry Villard	1,552.91	1,475.27	216.2	39.8	21.1	1882	Bath, Me.	New York, N. Y.	G. S. Dearborn.
95689	J. W. B. Q.	Shp.	3	3	Henry Failing	1,976.31	1,898.85	230.6	43.1	18.3	1882	do	Portland, Oreg.	Wm. H. Bossa.
76313	J. W. B. S.	Bkn.	1	3	John Smith	588.46	564.63	156.2	37.2	14.4	1882	Port Blakely, Wash	San Francisco, Cal.	S. B. Grath.
157066	J. W. C. F.	Sch.	1	2	Dora Mathews	392.28	372.67	136.7	33.0	12.0	1882	Camden, Me.	New York, N. Y.	W. H. Parsons.
135574	J. W. C. G.	Sch.	1	2	Ellen A. Swift	131.92	125.32	85.6	24.0	1.0	1882	Essex, Mass.	Provincetown, Mass.	Adam Maccoll.
126024	J. W. C. H.	Sch.	1	2	Carrie A. Norton	559.44	531.47	158.9	33.3	11.0	1882	Bath, Me.	Bath, Me.	S. E. Percy.
20588	J. W. C. L.	Sch.	1	2	Queen	277.76	263.89	124.0	31.0	10.0	1882	San Francisco, Cal.	San Francisco, Cal.	A. F. Lorentson.
140530	J. W. C. P.	Sch.	1	2	David Baird	646.84	632.55	151.8	35.8	15.9	1882	Bath, Me.	Somers Point, N. J.	P. T. Booye.
91446	J. W. C. R.	Sch.	1	3	Mary A. Hall	381.21	362.15	143.0	33.0	11.9	1882	Belfast, Me.	Belfast, Me.	J. H. Hall.

## SEAGOING VESSELS, ARRANGED IN THE ORDER OF SIGNAL LETTERS—Continued.

Official No.	Signal letters.	Rig.	Decks.	Masts.	Name of vessel.	Gross tonnage.	Net tonnage.	Length.	Breadth.	Depth.	When built.	Where built.	Home port (where permanent document issued).	Name of managing or principal owner.
140535	J. W. D. F.	Sch.	1	2	Lucy A. Davis	620.84	596.46	148.5	34.2	12.6	1882	Yarmouth, Me	Portland, Me.	Benj. Loring.
73522	J. W. D. H.	Sch.	1	2	J. and W. Gurney	120.13	114.13	86.8	28.6	6.9	1882	South Rondout, N.Y.	New York, N. Y.	John Gurney.
135582	J. W. D. K.	Sch.	1	2	E. H. Weaver	686.85	652.51	153.6	35.4	15.5	1882	Bath, Me.	New Haven, Conn.	E. H. Weaver.
150253	J. W. D. L.	St. shp	1	2	Penobscot	1,414.02	1,244.61	255.0	38.0	13.0	1882	Boston, Mass.	Boston, Mass.	William H. Hill, jr.
76325	J. W. D. M.	Sch.	1	2	John R. Bergen	647.66	615.28	152.0	35.0	17.0	1882	Wilmington, Del.	New York, N. Y.	Benj. T. Petty.
130227	J. W. D. N.	Sch.	1	1	Neptune	184.36	175.15	106.5	30.0	8.7	1882	Fairhaven, Cal.	San Francisco, Cal.	F. Gee.
76327	J. W. D. P.	Sch.	1	1	John H. Cross	404.78	384.65	143.6	34.0	11.5	1882	Waldoboro, Me.	Providence, R. I.	W. H. Gladding.
91458	J. W. D. Q.	Sch.	1	1	Mary A. Fisher	116.54	110.72	95.3	26.9	6.6	1882	Sayreville, N. J.	Porth Amboy, N. J.	Edwin A. Fisher.
106087	J. W. D. S.	Sch.	1	2	Alcaide	321.14	305.69	133.8	34.0	9.8	1882	Port Blakeley, Wash	San Francisco, Cal.	Hans Madison.
115845	J. W. D. V.	St. shp	1	3	San Jose	2,080.72	1,538.28	283.0	37.0	21.0	1882	Chester, Pa.	New York, N. Y.	Pacific Mail S. S. Co.
91459	J. W. F. B.	Sch.	1	1	Marion Hill	231.47	193.41	113.8	30.0	9.0	1882	Boston, Mass.	Boston, Mass.	S. W. Richardson.
115846	J. W. F. C.	Sch.	1	1	Eaglet	130.58	124.04	94.2	29.0	6.2	1882	Millbridge, Me.	New York, N. Y.	Henry McLane.
120458	J. W. F. H.	Sch.	1	1	Frank S. Hall	160.82	152.31	101.0	29.0	7.0	1882	Millford, Del.	Wilmington, Del.	John W. Hall.
115847	J. W. F. K.	Sch.	1	1	S. Warren Hall	160.82	152.31	101.0	29.0	7.0	1882	do	do	do
86083	J. W. F. P.	Sch.	1	1	William C. Greene	367.85	349.40	130.6	32.6	11.3	1882	Bath, Me.	New Bedford, Mass.	Samuel C. Hart.
76339	J. W. F. T.	Sch.	1	1	Josef R. Burt	760.26	722.25	167.8	35.3	15.2	1882	do	Fall River, Mass.	Alex. E. Burt.
91465	J. W. G. B.	St. a.	2	3	Beluga	508.12	400.49	141.8	31.3	16.7	1882	do	San Francisco, Cal.	E. L. Griffith.
115854	J. W. G. C.	Sch.	1	3	St. Johns	427.60	406.51	141.0	33.0	12.0	1882	Belfast, Me.	Belfast, Me.	Chas. L. Kelley & Co.
165059	J. W. G. F.	Sch.	1	4	Otello	549.90	531.55	135.0	36.0	11.0	1882	Boston, Mass.	Boston, Mass.	H. H. Moore.
120044	J. W. G. H.	St. p.	2	2	Charles E. Batch	1,463.73	901.68	181.6	37.4	14.3	1882	Bath, Me.	Bath, Me.	A. A. Levitt.
115855	J. W. G. K.	St. p.	2	2	State of Maine	1,463.73	901.68	181.6	37.4	14.3	1882	do	do	G. R. Campbell.
85704	J. W. G. M.	Sch.	1	1	Hattie Godfrey	184.33	184.33	87.0	36.4	6.4	1882	Cherryfield, Me.	Machias, Me.	W. R. Hutchings.
3204	J. W. G. Q.	Sch.	1	1	Millie J. H.	507.24	587.98	132.5	35.7	16.2	1882	Newburyport, Mass.	Bath, Me.	A. Bailey.
106097	J. W. G. R.	Sch.	1	1	Annie T. Bailey	448.63	426.49	134.0	32.4	13.2	1882	Bath, Me.	Bath, Me.	G. R. Danenhower.
135594	J. W. G. S.	Sch.	1	1	Eva A. Danenhower	228.10	216.80	116.6	30.2	8.7	1882	Camden, N. J.	Camden, N. J.	G. R. Danenhower.
140551	J. W. G. T.	Sch.	1	1	Eva A. Danenhower	394.51	374.79	129.7	32.2	12.4	1882	Bath, Me.	New Bedford, Mass.	Elmaha Gibbs.
91468	J. W. G. V.	Sch.	1	3	Minnie Anna Bond	458.83	435.89	153.5	37.0	11.5	1882	Milton, Del.	Wilmington, Del.	John F. Lodge.
91469	J. W. H. B.	Sch.	1	3	M. V. B. Chase	457.75	434.87	143.3	35.0	12.5	1882	Bath, Me.	Bath, Me.	James B. Drake.
140553	J. W. H. D.	Sch.	1	3	Lucy E. Friend	470.63	447.10	147.0	35.5	12.6	1882	Newburyport, Mass.	Gloucester, Mass.	William H. Collins.
85736	J. W. H. G.	Sch.	1	3	George Tanlane, jr.	465.05	441.80	141.3	35.2	12.2	1882	Milton, Del.	Philadelphia, Pa.	James H. Jones.
115858	J. W. H. L.	St. shp	2	2	San Juan	2,076.14	1,498.48	283.0	37.0	21.0	1882	Chester, Pa.	New York, N. Y.	Pacific Mail S. S. Co.
120500	J. W. H. Q.	Sch.	2	3	Charles H. Sprague	318.78	302.85	122.0	30.7	9.5	1882	Madison, Conn.	Providence, R. I.	C. H. Sprague.
76344	J. W. H. R.	Sch.	1	3	Jennie Lockwood	433.26	411.60	142.8	34.1	12.2	1882	Thomaston, Me.	Thomaston, Me.	Amos Walker.
128552	J. W. H. S.	Bkn.	1	3	C. C. Funk	639.56	512.58	163.0	36.0	13.9	1882	Marshfield, Oreg.	San Francisco, Cal.	John Chaffetson.
95704	J. W. H. T.	Sch.	1	3	H. J. Cottrall	374.57	338.94	134.0	32.1	11.5	1882	Belfast, Me.	Deer Isle, Me.	S. G. Haskell.
115855	J. W. K. B.	Sch.	1	3	Susie P. Oliver	272.78	259.15	128.6	32.3	9.2	1882	Bucksport, Me.	Bangor, Me.	F. T. Hall.
3210	J. W. K. D.	Sch.	1	3	Bertha Dean	750.82	713.28	106.9	35.0	15.4	1882	Bath, Me.	Fall River, Mass.	W. R. Church.
100312	J. W. K. G.	Sch.	1	2	Ivy	142.50	135.40	102.5	28.8	8.8	1882	San Francisco, Cal.	San Francisco, Cal.	J. J. McKenna.
140556	J. W. K. H.	Sch.	1	2	Lily	142.50	135.40	102.5	28.8	8.8	1882	do	do	Joseph Knowland.
91475	J. W. K. L.	Sch.	1	3	Mary Dodge	243.04	230.90	120.0	32.8	9.0	1882	Eureka, Cal.	do	James Tyson.
130235	J. W. K. M.	Bk.	1	3	Newbyco	588.80	559.37	168.0	38.0	13.9	1882	San Francisco, Cal.	do	J. J. Smith.
100313	J. W. K. N.	Sch.	1	3	Ida L. Hull	498.17	473.27	148.1	35.3	14.3	1882	Newburyport, Mass.	Barnstable, Mass.	U. A. Hull.
135693	J. W. K. P.	St. p.	2	2	Eutaw	547.08	503.08	156.0	29.8	7.8	1882	Charleston, S. C.	Charleston, S. C.	George W. Eagan.
85741	J. W. K. Q.	Sch.	1	3	George H. Ames	443.41	421.24	150.0	34.0	11.6	1882	Waldoboro, Me.	Boston, Mass.	J. P. Elliott.
106109	J. W. K. S.	Sch.	2	3	Annie F. Conlon	591.15	561.40	147.6	34.5	16.9	1882	Portsmouth, N. H.	Portsmouth, N. H.	J. S. Rand.
86022	J. W. K. T.	Sch.	1	3	Willie H. Higgins	593.05	563.40	148.0	35.1	14.3	1882	Yarmouth, Me.	Boston, Mass.	F. Harrington.
115873	J. W. L. B.	St. shp	2	2	San Blas	2,075.00	1,498.50	283.0	37.0	21.0	1882	Chester, Pa.	New York, N. Y.	Pacific Mail S. S. Co.
85742	J. W. L. C.	St. a.	1	3	Goldabor	681.12	486.05	188.6	28.0	8.1	1882	Philadelphia, Pa.	Philadelphia, Pa.	The Clyde S. S. Co.
135698	J. W. L. D.	Sch.	1	3	Edward W. Ferry	246.60	234.33	122.0	27.0	9.0	1882	Dennisville, N. J.	Camden, N. J.	Jas. D. Nickerson.
91486	J. W. L. E.	Sch.	1	3	Mabel Gray	205.17	195.60	119.0	31.4	8.6	1882	Fairhaven, Cal.	San Francisco, Cal.	George D. Gray.
91487	J. W. L. F.	Sch.	1	3	Marion	235.66	223.80	123.0	31.8	10.3	1882	San Francisco, Cal.	do	A. Rowe.
135612	J. W. L. G.	Sch.	1	3	Emma	354.58	336.85	127.7	31.0	11.7	1882	Portland, Me.	Portland, Me.	H. M. Sargent.
120503	J. W. L. K.	Sch.	1	3	F. C. Pendleton	408.68	388.25	145.7	33.2	12.3	1882	Bangor, Me.	Bangor, Me.	J. H. Crosby.
3220	J. W. L. M.	Sch.	1	3	Beulah Land	165.93	157.68	122.0	27.3	8.0	1882	Bridgeton, N. J.	Baltimore, Md.	C. G. Joyce.
135614	J. W. L. N.	Sch.	1	3	Emma S. Briggs	294.02	279.32	123.7	33.0	9.0	1882	Wiscasset, Me.	Bath, Me.	J. M. Haynes.
95715	J. W. L. P.	Sch.	1	3	Harry Prescott	433.67	411.99	140.0	34.0	11.7	1882	Bath, Me.	New Haven, Conn.	E. H. Weaver.
135616	J. W. L. Q.	Sch.	1	3	Emma C. Cotton	351.56	333.98	138.0	32.7	10.6	1882	Camden, N. J.	Philadelphia, Pa.	Thomas Ayres.
76353	J. W. L. R.	Sch.	1	3	James D. Dewell	603.01	572.86	151.2	34.5	16.0	1882	West Haven, Conn.	New Haven, Conn.	Henry Sutton.
130240	J. W. L. S.	Sch.	1	3	Nantaaket	655.31	622.56	155.6	34.9	13.0	1882	Waldoboro, Me.	Boston, Mass.	W. S. Gupitt.
130241	J. W. L. T.	Sch.	1	3	Nelson E. Newbury	658.66	625.73	148.2	35.4	16.5	1882	Millbridge, Me.	New York, N. Y.	N. T. Newbury.
120504	J. W. L. Y.	Sch.	1	3	Florence Randall	741.24	704.18	159.1	35.4	16.1	1882	Bath, Me.	Port Jefferson, N. Y.	H. M. Randall.
76354	J. W. M. B.	Bkn.	1	3	Jessie MacGregor	608.96	578.51	151.1	33.5	12.4	1882	East Deering, Me.	Portland, Me.	J. S. Winslow.
120505	J. W. M. C.	Sch.	1	3	Fannie Whitmore	618.40	587.48	154.3	34.7	13.2	1882	Rockland, Me.	Rockland, Me.	H. G. Tibbatts.
76356	J. W. M. D.	Sch.	1	3	Jacob Reed	481.03	402.54	146.0	35.6	13.4	1882	New Haven, Conn.	Boston, Mass.	The J. H. Conant Co.
150257	J. W. M. F.	Sch.	1	3	Penobscot	358.10	340.20	135.6	32.4	11.1	1882	Belfast, Me.	Belfast, Me.	C. H. Dodge.
120602	J. W. M. G.	Shp.	2	3	Cyrus Wakefield	2,118.85	1,941.13	247.0	43.7	28.6	1882	Thomaston, Me.	New York, N. Y.	Louis Rosenfeld.
95717	J. W. M. H.	Bk.	1	3	Heeper	665.41	664.19	172.0	38.4	14.8	1882	Port Blakeley, Wash	San Francisco, Cal.	F. O. Sodergren.
91485	J. W. M. K.	Sch.	1	3	Mark Gray	308.85	249.62	124.6	32.4	9.3	1882	N. Weymouth Mass.	Boston, Mass.	Daniel S. Emery.
120508	J. W. M. L.	Bkn.	1	3	Tropic Bird	347.94	330.54	136.2	31.5	11.7	1882	North Bend, Oreg.	San Francisco, Cal.	H. B. Burns.
76358	J. W. M. R.	Sch.	1	3	Fanny Dattard	265.54	252.37	126.5	31.0	10.8	1882	San Francisco, Cal.	do	Hans Madison.
3223	J. W. M. T.	Shp.	2	3	John Currier	1,945.22	1,847.90	235.8	42.8	20.8	1882	Newburyport, Mass.	Boston, Mass.	John Currier, jr.
110584	J. W. N. C.	Sch.	1	2	Berly	1,634.26	1,552.55	222.5	40.0	24.6	1882	Phillipsburg, Me.	Bath, Me.	C. V. Mount.
106117	J. W. N. F.	Shp.	3	2	Ruby A. Consine	1,192.72	1,185.02	112.5	30.5	8.9	1882	Eureka, Cal.	Eureka, Cal.	L. Knudsen.
106117	J. W. N. G.	Shp.	3	2	Abner Coburn	1,972.58	1,878.75	225.0	43.2	15.5	1882	Bath, Me.	Bath, Me.	B. F. Pendleton.
145320	J. W. N. F.	St. shp	3	2	Talahassee	2,677.41	1,890.00	280.0	40.7	15.8	1882	Chester, Pa.	Savannah, Ga.	Ocean Steamship Co.
100316	J. W. N. H.	Shp.	3	1	I. F. Chapman	2,145.65	2,038.44	237.5	42.7	19.2	1882	Bath, Me.	New York, N. Y.	A. G. Ropes.
120608	J. W. N. K.	Sch.	1	3	Carrie Strong	473.53	449.86	151.0	35.3	12.2	1882	Thomaston, Me.	Thomaston, Me.	J. W. Strong.
95720	J. W. N. M.	Sch.	1											



## SEAGOING VESSELS, ARRANGED IN THE ORDER OF SIGNAL LETTERS—Continued.

Official No.	Signal letters.	Reg.	Decks.	Masts.	Name of vessel.	Gross tonnage.	Net tonnage.	Length.	Breadth.	Depth.	When built.	Where built.	Home port (where permanent document issued).	Name of managing or principal owner.
								Feet.	Feet.	Feet.				
157081	J. W. N. P.	Bkn.	1	3	Daisy Head	468.45	445.03	136.3	33.1	13.0	1882	Harrington, Me	Machias, Me	A. L. Mitchell.
135626	J. W. N. R.	St. ship	3	4	Excelsior	3,283.95	2,406.77	340.0	43.2	33.5	1882	Wilmington, Del.	New Orleans, La.	Morgan's L. & Tex. R. R. & S. S. Co.
76350	J. W. N. T.	Bkn.	1	3	J. B. Rabel	450.00	428.35	143.9	32.2	12.4	1882	Columbia Falls, Me	New York, N. Y.	E. L. Mitchell.
91603	J. W. P. B.	Sch.	1	3	May Williams	548.82	525.35	144.5	34.8	15.1	1882	Camden, N. J.	Camden, N. J.	Lewis H. Reed.
76361	J. W. P. C.	Sch.	1	3	Joseph G. Dean	161.73	153.65	109.5	28.1	9.1	1882	Keenebunk, Me.	New Bedford, Mass.	P. G. Thompson.
76362	J. W. P. D.	Bkn.	1	3	J. M. Griffith	606.22	574.98	162.5	39.6	13.5	1882	Seabeck, Wash.	Pt. Townsend, Wash.	E. P. Blake.
130244	J. W. P. F.	Sch.	1	3	Nahum Chapin	596.75	566.92	154.2	35.3	15.8	1882	Rockland, Me.	Rockland, Me.	W. S. Cobb.
140754	J. W. P. G.	Bkn.	1	3	Louise Adelaide	672.11	638.50	157.2	35.2	12.6	1882	Yarmouth, Me.	Portland, Me.	Edgar Orr.
155084	J. W. P. H.	Sch.	1	3	Daylight	660.90	627.98	157.2	34.4	15.9	1882	Belfast, Me.	New Haven, Conn.	L. Armstrong.
135628	J. W. P. I.	Shp.	3	3	Edward O'Brien	2,270.66	2,157.13	259.1	42.5	21.5	1882	Thomaston, Me.	Thomaston, Me.	E. E. O'Brien.
126070	J. W. P. Q.	Shp.	3	3	Charles E. Moody	2,003.60	1,915.06	233.9	43.4	18.2	1882	Bath, Me.	Bath, Me.	J. R. Kelley.
100319	J. W. P. S.	Sch.	1	3	Isiah K. Stetson	313.43	297.76	136.9	31.3	10.3	1882	Brewer, Me.	Bangor, Me.	C. F. Trask.
130245	J. W. P. T.	Bkn.	1	3	Nellie E. Rumball	442.95	420.90	136.4	32.8	12.8	1882	Harrington, Me.	Machias, Me.	Ambrose Rumball.
76365	J. W. P. V.	Sch.	1	2	Jennie G. Pillsbury	154.46	146.74	93.9	25.8	7.2	1882	Rockland, Me.	Rockland, Me.	J. R. Pillsbury.
85751	J. W. Q. B.	Bk.	2	3	George S. Homer	1,334.00	1,267.80	204.9	30.9	20.9	1882	Bath, Me.	New Bedford, Mass.	Henry Failing.
91507	J. W. Q. C.	Sch.	1	2	Maid of Orleans	180.37	171.65	110.2	29.5	9.8	1882	San Francisco, Cal.	San Francisco, Cal.	J. J. McKinnon.
140580	J. W. Q. L.	Sch.	1	2	Lizzie Colby	159.43	142.91	95.9	24.0	9.2	1882	Essex, Mass.	Pt. Townsend, Wash.	J. A. Matheson.
3225	J. W. Q. N.	Sch.	2	3	Helen M. Atwood	723.29	687.13	150.9	35.0	18.2	1882	Boston, Mass.	New York, N. Y.	Wm. F. Watts.
135632	J. W. Q. P.	Sch.	1	2	Ella Clifton	108.94	103.49	89.0	23.9	7.3	1873	St. John, N. B.	Machias, Me.	J. D. Leighton.
115889	J. W. Q. S.	Sch.	1	3	Stephen G. Loud	499.82	474.83	137.0	34.0	12.5	1882	Waldoboro, Me.	Waldoboro, Me.	Asa R. Reed.
130057	J. W. Q. T.	St. a	1	0	North America	289.69	144.80	130.0	28.2	14.0	1876	Camden, N. J.	Philadelphia, Pa.	Charles Platt.
135633	J. W. Q. V.	Sch.	1	2	Elsie M. Smith	112.57	106.95	93.5	24.0	9.1	1882	Keenebunk, Me.	Gloucester, Mass.	A. P. Babson.
95726	J. W. Q. B.	Sch.	1	3	Horace P. Shaws	418.56	392.88	142.2	35.0	11.8	1882	New Haven, Conn.	Port Amboy, N. J.	Wm. H. Mount.
106127	J. W. R. C.	Sch.	2	3	Annie E. Pickerson	250.37	237.76	112.4	29.7	10.6	1882	Franklin, Me.	New York, N. Y.	James A. Simpson.
140582	J. W. R. D.	Sch.	2	3	Lina K. Kaminaki	443.55	421.38	132.3	33.2	14.4	1882	Bath, Me.	do	J. W. Brown.
155039	J. W. R. E.	Sch.	2	3	Oscar C. Schmidt	540.26	513.25	145.2	34.6	15.2	1882	Mauricetown, N. J.	Philadelphia, Pa.	Franklin Schmidt.
76369	J. W. R. H.	Sch.	1	3	Job H. Jackson	519.92	493.93	152.5	35.0	13.5	1882	Wilmington, Del.	Port Amboy, N. J.	D. S. Williams.
80935	J. W. R. K.	Shp.	3	3	W. F. Hancock	2,130.14	2,028.93	240.8	43.8	19.3	1882	Bath, Me.	Bath, Me.	Arthur Sewall.
126076	J. W. R. L.	St. ship	3	2	Chattanooga	2,678.35	1,887.56	280.0	40.7	15.8	1882	Chester, Pa.	Savannah, Ga.	Ocean S. S. Co.
126077	J. W. R. M.	Sch.	1	3	Charlotte T. Sibley	376.94	358.10	140.2	32.4	10.8	1882	Belfast, Me.	Belfast, Me.	Thomas G. Bartlett.
85756	J. W. R. P.	Sch.	1	3	Gertrude Abbott	504.37	564.65	144.0	35.0	16.5	1882	Dennisville, N. J.	Philadelphia, Pa.	John Champion.
76370	J. W. R. Q.	Sch.	1	3	J. W. Gaskill	422.91	401.77	143.9	35.4	12.3	1882	Leesburg, N. J.	Bridgeton, N. J.	A. S. Godfrey.
126078	J. W. R. T.	Sch.	1	2	Charles G. Joyce	122.67	116.54	97.9	26.9	7.6	1882	Baltimore, Md.	Baltimore, Md.	T. W. Wheatley.
95730	J. W. R. V.	Sch.	1	3	Harold B. Cousens	379.70	360.72	139.0	34.0	11.6	1882	Boston, Mass.	Boston, Mass.	Charles H. Cousins.
106130	J. W. S. C.	Sch.	1	4	Augustus Hunt	1,200.57	1,140.62	208.0	40.7	20.6	1882	Bath, Me.	Bath, Me.	C. H. Morse.
126083	J. W. S. F.	Sch.	1	3	Florence Leland	343.98	326.78	137.2	32.3	10.8	1882	Camden, Me.	Deer Isle, Me.	S. G. Haskell.
85757	J. W. S. G.	Sch.	1	3	George A. Howes	151.67	144.09	93.3	27.4	7.0	1882	Deals Point, N. J.	Philadelphia, Pa.	G. A. Howes.
110561	J. W. S. H.	Sch.	1	3	Rebecca A. Taulane	449.57	427.09	138.0	30.4	12.8	1882	Mays Landing, N. J.	Boston, Mass.	Cyrus Baker.
115896	J. W. S. K.	Sch.	1	2	Sarah H. Prior	102.50	97.38	86.1	23.9	9.2	1882	Boston, Mass.	do	P. H. Prior.
161508	J. W. S. L.	Sch.	1	3	Yarana	487.24	462.88	144.2	34.4	13.5	1882	Camden, N. J.	Port Amboy, N. J.	Aeros Birrell.
76375	J. W. S. Q.	Sch.	1	3	James Boyce, Jr.	729.90	693.40	156.3	35.0	19.5	1882	Alexandria, Va.	do	Wm. E. Tilton.
80940	J. W. S. R.	Sch.	1	3	William Renton	447.26	424.91	148.4	34.6	11.9	1882	Port Blakeley, Wash.	San Francisco, Cal.	J. F. Smith.
140590	J. W. S. T.	Sch.	1	3	Laura Madsen	345.81	328.32	140.0	36.0	10.0	1882	Gardiner, Oreg.	do	R. P. Haasnussen.
3236	J. W. S. V.	Sch.	1	3	Benlah	856.96	839.14	146.0	35.5	10.9	1882	San Francisco, Cal.	do	J. Knowland.
91518	J. W. T. A.	Sch.	1	3	Mary E. Godfrey	448.82	424.48	140.4	32.6	12.6	1882	Tuckahoe, N. J.	Somers Point, N. J.	R. W. Godfrey.
161509	J. W. T. C.	Sch.	1	3	Vesta	285.68	271.59	127.8	32.0	10.0	1882	San Francisco, Cal.	San Francisco, Cal.	Hans Madison.
106134	J. W. T. D.	Sch.	1	3	Angie L. Green	434.14	412.43	139.3	34.4	12.0	1882	Camden, N. J.	Philadelphia, Pa.	Thos. Winsmore.
115898	J. W. T. F.	Sch.	1	3	Standard	347.91	330.61	136.0	32.0	10.0	1882	New Castle, Me.	Damariscotta, Me.	L. H. Chapman.
80944	J. W. T. G.	St. a	2	4	Walker Armington	913.64	770.80	178.0	38.3	16.4	1883	Bath, Me.	Rockland, Me.	S. M. Bird.
91519	J. W. T. H.	Sch.	1	2	Modoc	189.81	180.32	99.8	29.4	8.5	1882	Columbia Falls, Me.	Machias, Me.	W. H. Perry.
80945	J. W. T. K.	Sch.	1	3	William F. Collins	303.86	241.05	128.2	30.3	9.1	1882	Bath, Me.	Bath, Me.	D. S. Emery.
106137	J. W. T. L.	Sch.	1	3	Alice Archer	471.19	447.63	149.2	34.1	12.7	1882	do	Bath, Me.	Arthur Sewall.
115899	J. W. T. M.	Sch.	1	3	Susan N. Pickering	836.28	819.47	135.9	32.0	10.8	1882	Belfast, Me.	Deer Isle, Me.	T. B. Pickering.
126082	J. W. T. N.	Sch.	2	3	Frank O. Dame	688.41	654.01	163.6	39.0	17.2	1882	Hadlyme, Conn.	Philadelphia, Pa.	Geo. Taulane.
115907	J. W. T. Q.	Sch.	2	3	Edward G. Hight	491.77	467.16	133.2	34.5	16.9	1882	Philadelphia, Pa.	Baltimore, Md.	O. R. Hedner.
155071	J. W. T. R.	St. a	2	3	Oreca	628.04	462.59	177.0	35.5	18.9	1883	San Francisco, Cal.	San Francisco, Cal.	Charles Goodall.
130248	J. W. T. S.	Sch.	1	3	Nathan Lawrence	770.84	732.80	168.4	32.2	15.1	1882	Bath, Me.	Fall River, Mass.	Jacob B. Phillips.
76381	J. W. T. V.	Shp.	3	3	John McDonald	2,281.29	2,171.93	249.3	43.1	19.9	1883	do	New York, N. Y.	W. D. Burnham.
126083	J. W. V. B.	Sch.	1	3	Charles C. Dame	597.59	567.61	161.9	35.7	15.8	1882	Newburyport, Mass.	Newburyport, Mass.	F. L. Atkinson.
91534	J. W. V. C.	Sch.	1	2	Mary and Ida	183.68	174.64	110.3	29.4	9.7	1882	San Francisco, Cal.	San Francisco, Cal.	J. J. McKinnon.
161510	J. W. V. D.	Sch.	1	2	Viking	148.86	139.52	108.9	80.0	8.2	1882	Marshfield, Oreg.	do	E. M. Nissen.
3229	J. W. V. G.	Sch.	1	3	B. R. Woodside	485.52	461.25	158.4	33.5	12.6	1883	Bath, Me.	New York, N. Y.	W. McLean.
135646	J. W. V. H.	Sch.	1	3	Ellen Cruise	298.05	261.94	125.3	26.1	13.3	1883	East Deering, Me.	Portland, Me.	W. H. Lewis.
110545	J. W. V. K.	Sch.	1	3	Robert J. Barr	433.85	412.14	141.8	35.0	12.2	1883	Camden, N. J.	Philadelphia, Pa.	Geo. Taulane.
80946	J. W. V. L.	Sch.	1	3	William T. Donnell	538.97	511.17	149.1	34.4	14.6	1883	Bath, Me.	Bath, Me.	G. G. Deering.
130249	J. W. V. M.	St. ship	3	2	Nacoochee	2,689.90	1,965.24	290.0	40.7	15.8	1882	Chester, Pa.	Savannah, Ga.	Ocean S. S. Co.
126531	J. W. V. Q.	St. ship	3	2	Finacea	2,603.03	1,919.78	295.0	38.4	23.4	1882	do	New York, N. Y.	Y. J. Haynes.
140600	J. W. V. R.	Sch.	1	3	Lawrence Haines	286.72	248.88	123.0	30.0	9.7	1882	Wiscasset, Me.	Bath, Me.	W. McLean.
95747	J. W. V. S.	Sch.	2	3	Herald	499.87	474.88	144.0	33.7	18.2	1883	Belfast, Me.	New York, N. Y.	J. V. Barnes.
126089	K. B. C. F.	Sch.	1	3	Garric A. Bucknam	287.19	272.84	129.0	29.2	18.5	1883	Verona, Me.	Buckport, Me.	B. R. Stabbe.
85766	K. B. C. G.	Sch.	1	3	George L. Drake	485.93	442.94	143.2	35.1	12.2	1883	Bath, Me.	Bath, Me.	J. B. Drake.
135649	K. B. C. J.	Sch.	1	3	Elija Miller	158.38	149.53	103.5	34.8	8.8	1883	San Francisco, Cal.	San Francisco, Cal.	J. H. Christian.
76386	K. B. C. M.	Sch.	1	3	John R. Penrose	455.80	432.82	148.8	34.6	15.2	1883	Milford, Del.	Philadelphia, Pa.	J. B. Christensen.
85768	K. B. C. P.	Sch.	1	3	George L. Dickson	582.17	553.96	135.5	35.4	15.6	1883	Boston, Mass.	Boston, Mass.	Samuel R. Smith.
70389	K. B. C. Q.	St. a	2	4	Jeanie	1,071.75	962.45	136.8	37.9	18.8	1883	Bath, Me.	Boston, Mass.	Cyrus Baker.
126532	K. B. C. S.	Sch.	1	3	Falcon	265.88	195.39	126.6	32.0	9.0	1882	Parkhaven, Cal.	San Francisco, Cal.	K. L. Griffith.
140601	K. B. C. T.	Sch.	1	3	Lena Sweeney	258.68								

## SEAGOING VESSELS, ARRANGED IN THE ORDER OF SIGNAL LETTERS—Continued.

Official No.	Signal letters.	Rig.	Decks.	Masts.	Name of vessel.	Gross tonnage.	Net tonnage.	Length.	Breadth.	Depth.	When built.	Where built.	Home port (where permanent document issues).	Name of managing or principal owner.
140602	K. B. C. V.	Sch.	2	3	Leander V. Beebe...	749.21	711.75	160.9	35.7	16.3	1883	Bath, Me.	Greenport, N. Y.	L. V. Beebe.
3234	K. B. C. W.	Sch.	1	1	Bertha D. Nickerson	143.40	136.23	100.0	24.6	9.4	1883	Boothbay, Me.	Boothbay, Me.	A. B. Nickerson.
120537	K. B. D. F.	Sch.	2	3	Fannie Adele	234.30	222.59	115.5	30.8	9.5	1883	San Francisco, Cal.	San Francisco, Cal.	J. J. McKinnon.
106145	K. B. D. J.	St. ship	2	3	Advance	2,604.57	1,902.46	295.0	38.4	23.4	1883	Chester, Pa.	New York, N. Y.	Panama R. R. Co.
85770	K. B. D. M.	Shp.	2	3	Governor Robie	1,712.78	1,627.15	224.1	41.0	23.8	1883	Bath, Me.	Bath, Me.	William Rogers.
156278	K. B. D. N.	Bkn.	1	3	Payson Tucker	695.32	660.55	166.9	35.6	12.1	1883	Portland, Me.	Portland, Me.	S. C. Oakes.
157091	K. B. D. P.	Sch.	1	3	Dora Blahm	339.44	315.51	133.7	32.3	10.5	1883	Port Blakeley, Wash.	San Francisco, Cal.	J. H. Bruce.
115914	K. B. D. R.	Sch.	1	3	Sailor Boy	328.17	316.09	139.3	33.8	12.8	1883	South Bend, Wash.	do	The S. H. Harmon Lumber Co.
106152	K. B. D. T.	Sch.	1	2	Abbie M. Deering...	101.37	96.25	90.5	23.5	8.7	1883	Kennebunk, Me.	Gloucester, Mass.	A. S. Babson.
150280	K. B. D. V.	St. p.	1	0	Plymton	3,483.06	2,512.90	372.0	50.0	15.6	1882	Chester, Pa.	Fall River, Mass.	Old Colony S. S. Co
76395	K. B. D. W.	St. s.	1	3	Jesse H. Freeman	516.11	359.80	146.2	30.1	17.4	1883	Bath, Me.	San Francisco, Cal.	Josiah N. Knowles
91543	K. B. F. J.	Sch.	1	3	May O'Neill	603.83	573.64	155.7	35.0	12.0	1883	Camden, Me.	Boston, Mass.	J. P. Elliott.
76397	K. B. F. L.	Sch.	1	2	John A. Matheson	154.42	146.70	98.4	24.4	9.5	1883	Essex, Mass.	Provincetown, Mass.	William Matthews.
80954	K. B. F. M.	Shp.	1	3	William H. Smith	2,003.70	1,906.40	232.4	43.3	17.8	1883	Bath, Me.	New York, N. Y.	James W. Ellwell.
91548	K. B. F. R.	Shp.	2	3	Mary L. Cushing	1,058.20	1,575.29	220.7	40.4	25.7	1883	Newburyport, Mass.	do	John Hegeman.
76401	K. B. F. S.	Sch.	1	2	John M. Plummer	100.88	95.65	88.0	22.5	8.0	1883	Boothbay, Me.	Portland, Me.	Chas. F. Guptill.
120534	K. B. F. V.	Sch.	1	2	Frank G. Rich	105.50	100.23	82.0	23.3	8.2	1883	Essex, Mass.	Boothbay, Me.	A. S. Nickerson.
95749	K. B. F. W.	Sch.	1	3	Hattie H. Barbour	301.85	296.76	121.5	32.5	11.6	1883	Brewer, Me.	Bangor, Me.	S. H. Barbour.
76402	K. B. G. C.	Sch.	1	3	Joseph Baker	552.45	524.83	148.9	30.0	18.0	1875	Weymouth, N. S.	Boston, Mass.	W. F. Humphrey.
126113	K. B. G. D.	Sch.	2	3	Charles H. Wolston	350.74	332.21	133.0	30.3	10.8	1883	Bath, Me.	Bath, Me.	F. C. Curtis.
95750	K. B. G. F.	Bg.	1	3	H. B. Hussey	545.42	518.15	160.6	36.2	12.3	1883	Richmond, Me.	do	C. H. & T. J. Southard
106158	K. B. G. H.	Sch.	1	3	Albert T. Stearns	508.19	482.79	152.3	35.1	17.4	1883	Newburyport, Mass.	New Bedford, Mass.	C. R. Kelley.
95752	K. B. G. L.	Sch.	1	2	Herbert	114.49	108.77	91.6	27.1	6.5	1883	East Boston, Mass.	Gloucester, Mass.	Rock't Granite Co.
135676	K. B. G. M.	Sch.	2	2	Emma F. Angell	802.20	819.09	174.9	37.3	15.4	1883	Bath, Me.	Fall River, Mass.	William B. Church.
91552	K. B. G. N.	Sch.	1	3	Mabel Hooper	616.07	585.27	165.0	34.4	12.9	1883	Rockland, Me.	Rockland, Me.	J. Hooper.
135677	K. B. G. P.	Sch.	1	3	Edna A. Pogue	162.57	154.45	121.0	23.8	8.2	1883	Cedarville, N. J.	Bridgeton, N. J.	D. P. Mulford.
135679	K. B. G. Q.	Sch.	1	3	Evie B. Hall	425.81	404.52	148.0	33.0	11.5	1883	Waldoboro, Me.	Boston, Mass.	D. S. Emery.
95754	K. B. G. R.	Sch.	2	3	Howard W. Middleton	589.54	560.56	145.3	35.0	15.2	1883	Coopers Point, N. J.	Philadelphia, Pa.	George Taulane.
91554	K. B. G. T.	St. ship	3	2	Marijoa	3,158.23	1,939.10	314.0	41.0	17.3	1883	Philadelphia, Pa.	San Francisco, Cal.	Oceanic S. S. Co.
115919	K. B. G. W.	Sch.	1	3	Sarah D. J. Rawson	387.28	367.92	144.5	34.8	11.1	1883	Camden, Me.	Camden, Me.	T. D. French.
101515	K. B. H. D.	Sch.	1	3	Volant	172.89	164.25	122.8	29.0	8.9	1883	Fairhaven, Cal.	San Francisco, Cal.	J. D. Sprackles.
85777	K. B. H. F.	Sch.	1	2	G. A. Leland	99.03	94.08	86.6	23.0	7.7	1883	Boston, Mass.	Boston, Mass.	Robert Everett.
115921	K. B. H. G.	Sch.	1	3	Sebago	307.05	291.70	123.2	31.0	10.6	1883	East Deering, Me.	Portland, Me.	Jacob S. Winslow.
80961	K. B. H. J.	Sch.	1	3	W. E. & W. L. Tuck	416.03	395.23	142.5	34.0	13.2	1883	Boston, Mass.	Boston, Mass.	C. B. Taylor.
3244	K. B. H. L.	St. s.	2	3	Baliema	523.03	386.49	149.5	32.0	17.0	1883	San Francisco, Cal.	San Francisco, Cal.	C. Goodall.
85778	K. B. H. M.	Sch.	1	2	Gen'l Banning	177.33	168.68	112.5	30.0	8.4	1883	Navarro River, Cal.	do	John Roberts.
130259	K. B. H. N.	St. s.	2	3	Narwahl	523.93	389.67	145.2	36.2	17.0	1883	San Francisco, Cal.	do	C. Goodall.
135683	K. B. H. R.	Sch.	1	2	Edith McIntyre	160.17	152.17	99.4	24.9	9.5	1883	Bath, Me.	Boston, Mass.	W. B. Byrne.
14418	K. B. H. S.	St. ship	1	2	Wildemete Valley	967.32	742.69	205.0	34.0	16.4	1883	Wilmington, Del.	Portland, Oreg.	Oregon Imp't Co.
3246	K. B. H. V.	Sch.	1	3	Benjamin C. Cromwell	816.18	585.37	161.4	35.5	11.9	1883	East Deering, Me.	Portland, Me.	H. M. Sargent.
145331	K. B. H. W.	Sch.	2	3	Thomas G. Smith	513.30	487.03	143.2	34.5	14.0	1883	Wilmington, Del.	Bridgeton, N. J.	James Swain.
91562	K. B. J. C.	Sch.	1	3	Maude Sherwood	638.98	607.04	155.7	35.1	17.4	1883	Newburyport, Mass.	Boston, Mass.	Z. S. Doane.
145333	K. B. J. D.	Shp.	2	3	Tilie E. Starbuck	2,032.88	1,931.24	257.0	42.5	23.1	1883	Chester, Pa.	New York, N. Y.	W. H. Starbuck.
140616	K. B. J. G.	Sch.	2	3	Lewis K. Cottingham	524.05	497.85	142.5	34.0	13.1	1883	Camden, N. J.	Camden, N. J.	Henry D. May.
130264	K. B. J. H.	Sch.	1	3	Norma	326.30	310.03	138.5	34.0	10.5	1883	San Francisco, Cal.	San Francisco, Cal.	S. B. Peterson.
140619	K. B. J. L.	Sch.	1	3	Lillebonne	218.45	207.53	122.7	31.6	9.2	1883	Eureka, Cal.	do	E. J. Dodge.
80969	K. B. J. M.	Sch.	1	3	Dicky Bird	408.16	387.75	142.4	33.7	11.9	1883	Newburyport, Mass.	Bath, Me.	J. no. W. Dickinson.
115930	K. B. J. N.	Sch.	1	3	Sarah A. Fuller	492.32	467.90	148.6	35.4	12.1	1883	Camden, Me.	Providence, R. I.	W. H. Gladding.
91560	K. B. J. V.	Sch.	1	2	Marguerite	108.75	103.31	88.0	23.5	8.4	1883	Essex, Mass.	Gloucester, Mass.	F. G. Winson.
106174	K. B. L. C.	Bkn.	2	3	Arlington	564.62	493.03	144.5	34.4	12.4	1883	Bucksport, Me.	Boston, Mass.	D. S. Emery.
126133	K. B. L. D.	Sch.	1	3	Challenger	279.90	265.91	127.9	32.5	9.2	1883	Eureka, Cal.	San Francisco, Cal.	Rich Swersey.
91570	K. B. L. H.	Sch.	1	3	Mattie J. Allen	229.41	217.94	120.8	30.0	8.9	1883	Yarmouth, Me.	Portland, Me.	C. F. Guptill.
126138	K. B. L. N.	Bkn.	1	3	City of Papeete	369.96	376.47	145.6	32.1	12.6	1883	Fairhaven, Cal.	San Francisco, Cal.	A. L. Palfes.
91573	K. B. L. P.	St. s.	2	3	Merida	517.45	357.78	179.3	35.6	12.0	1886	Philadelphia, Pa.	Wilmington, Del.	A. & C. S. Nav. Co.
115936	K. B. L. Q.	Sch.	2	3	Scotia	406.62	388.29	138.3	33.4	12.0	1883	Belfast, Me.	New York, N. Y.	George Shearer.
91574	K. B. L. R.	Sch.	1	2	Mary B. Wellington	428.62	404.72	129.7	31.0	15.1	1883	New Bedford, Mass.	Boston, Mass.	Frank Harrington.
150298	K. B. L. S.	Sch.	1	2	Parkersburg	153.72	117.55	100.0	31.0	6.5	1883	Parkersburg Oreg.	San Francisco, Cal.	Charles F. Doe.
145336	K. B. L. T.	St. p.	2	2	Tremont	1,427.97	1,023.68	260.0	37.0	12.3	1883	Green Point, N. Y.	Portland, Me.	J. F. Liscomb.
126139	K. B. L. V.	Sch.	2	2	City of Gloucester	360.76	365.69	142.5	38.0	11.6	1883	Brooklyn, N. Y.	Boston, Mass.	E. S. Merchant.
80972	K. B. M. C.	Sch.	1	2	Woodbury M. Snow	107.38	102.02	78.4	21.4	7.5	1883	Rockland, Me.	Rockland, Me.	Israel L. Snow.
140629	K. B. M. D.	Sch.	1	2	Lizzie M. Kells	582.32	525.45	168.4	33.7	8.8	1883	Camden, Me.	Mobile, Ala.	B. Hinckley.
140630	K. B. M. F.	Sch.	1	3	Luis G. Rabel	418.70	325.45	152.0	35.5	12.8	1885	East Deering, Me.	Portland, Me.	J. S. Winslow.
80976	K. B. M. H.	Sch.	1	3	Wilson and Hunting	365.47	345.30	126.2	34.0	10.4	1883	Alexandria, Va.	Perth Amboy, N. J.	R. Longstreet.
76420	K. B. M. J.	Sch.	1	3	John H. May	315.23	299.10	114.0	34.0	10.4	1883	Millford, Del.	Philadelphia, Pa.	Henry D. May.
106184	K. B. M. L.	St. ship	3	2	Alameda	3,158.23	1,939.10	314.0	41.0	17.3	1883	Philadelphia, Pa.	San Francisco, Cal.	Oceanic S. S. Co.
126553	K. B. M. Q.	Sch.	2	3	Fortuna	612.82	582.18	161.4	34.4	14.5	1883	Boston, Mass.	Boston, Mass.	W. B. Bowne.
85796	K. B. M. S.	Sch.	1	2	Glen	127.38	121.02	106.6	29.8	8.3	1883	Marshfield, Oreg.	Boston, Mass.	E. E. Nissen.
106185	K. B. M. V.	Sch.	1	3	Allee B. Phillips	621.80	590.71	180.6	35.8	16.5	1883	Portsmouth, N. H.	New Haven, Conn.	S. W. Benedict.
140632	K. B. N. F.	Sch.	1	3	Lavinia Campbell	733.84	697.15	175.9	37.0	17.1	1883	Kennebunk Pt., Me.	Greenport, N. Y.	N. E. Starbuck, Jr.
76425	K. B. N. G.	Sch.	1	3	John M. Brown	452.28	429.67	147.0	35.0	12.0	1883	New Haven, Conn.	Perth Amboy, N. J.	John Holmes.
130270	K. B. N. H.	Sch.	1	3	Nellie W. Craig	492.66	458.92	146.0	35.4	14.0	1883	Port Jefferson, N. Y.	Boston, Mass.	W. C. Booy.
126151	K. B. N. M.	Sch.	2	3	Charles S. Davis	534.66	507.93	149.8	34.8	9.4	1883	Coopers Point, N. J.	do	J. H. Filmer.
76428	K. B. N. P.	Sch.	1	3	Jessie Lena	347.14	329.79	136.6	32.1	11.4	1883	Belfast, Me.	Boston, Mass.	J. H. Filmer.

## SEAGOING VESSELS, ARRANGED IN THE ORDER OF SIGNAL LETTERS—Continued.

Official No.	Signal letters.	Rig.	Decks.	Masts.	Name of vessel.	Gross tonnage.	Net tonnage.	Length.	Breadth.	Depth.	When built.	Where built.	Home port (where permanent document issued).	Name of managing or principal owner.
								Feet.	Feet.	Feet.				
80981	K. B. N. Q.	Shp.	2	3	William H. Macy	2,092.46	2,092.28	254.9	43.2	28.3	1883	Rockport, Me.	Rockport, Me.	P. J. Carleton.
85800	K. B. N. R.	St. Shp.	2	3	George T. Hope	1,568.73	1,274.77	265.0	39.1	18.0	1883	West Bay City, Mich.	Cleveland, Ohio.	Thos. Fitzpatrick.
76132	K. B. N. S.	Sch.	1	3	John Rose	628.79	595.45	181.6	35.0	15.1	1883	Wilmington, Del.	Philadelphia, Pa.	Benjamin F. Allen.
140610	K. B. N. T.	St. Shp.	2	3	Lamparas	2,942.85	2,236.54	329.0	45.6	21.5	1883	Chester, Pa.	New York, N. Y.	N. Y. & Tex. S. S. Co.
76433	K. B. N. V.	Sch.	1	3	John S. Davis	363.68	345.50	134.4	33.4	10.1	1883	Bath, Me.	Boston, Mass.	Wm. C. Appleton.
110599	K. B. N. W.	Sch.	1	3	R. D. Spear	352.17	334.57	135.2	32.9	9.0	1883	Bowdoinham, Me.	Bath, Me.	Jas. B. Drake.
86983	K. B. P. C.	Sch.	1	1	Wm. H. Allison	476.65	453.11	141.2	32.9	12.6	1883	Camden, Me.	Richmond, Va.	W. Moore.
110600	K. B. P. F.	Sch.	1	1	Rover	126.12	119.81	42.5	26.3	8.0	1883	Cambridge, Md.	Baltimore, Md.	W. S. Hoddinott.
91590	K. B. P. G.	Sch.	1	1	Grand Snare	374.24	356.50	138.5	33.9	9.3	1883	Bangor, Me.	Bangor, Me.	F. T. Hall.
126153	K. B. P. J.	St. S.	2	3	City of Jacksonville	512.05	345.01	144.6	31.1	16.4	1883	Bath, Me.	Philadelphia, Pa.	Geo. May.
145343	K. B. P. K.	Sch.	1	3	Thrasher	363.81	345.62	127.0	33.0	12.4	1883	Madison, Conn.	San Francisco, Cal.	C. Goodall.
95738	K. B. P. L.	Sch.	1	3	James W. Bigelow	551.91	524.31	145.0	35.0	12.0	1883	Bath, Me.	New Haven, Conn.	E. H. Weaver.
95739	K. B. P. N.	Sch.	2	3	Lizzie Babcock	569.31	559.94	145.0	35.0	17.2	1883	Dennisville, N. J.	Boston, Mass.	Jas. W. Bigelow.
146443	K. B. P. O.	Sch.	1	3	Kate B. Ogden	625.45	594.18	148.0	35.0	16.1	1883	Millbridge, Me.	Somers Point, N. J.	Francis Babcock.
14419	K. B. P. Q.	Bk.	2	3	Onaway	942.16	886.55	173.9	36.2	20.0	1883	Yarmouth, Me.	New York, N. Y.	A. P. Newberry.
145344	K. B. P. T.	Sch.	1	2	Two Brothers	120.45	81.07	91.0	24.0	7.0	1883	Damariscotta, Me.	Portland, Me.	Benjamin Webster.
145345	K. B. P. V.	Sch.	1	3	Thomas L. James	396.47	376.65	143.9	35.0	11.0	1883	New Haven, Conn.	Perth Amboy, N. J.	D. S. Emery.
130274	K. B. Q. C.	St. S.	2	3	Nonwanting	220.43	135.76	128.2	23.4	8.5	1883	Port Jefferson, N. Y.	Bridgesport, Conn.	Thos. Burrows.
186196	K. B. Q. D.	Sch.	1	3	Annie Anstee	303.66	288.48	120.6	31.8	10.1	1883	Philadelphia, Pa.	Philadelphia, Pa.	C. Sherwood.
80987	K. B. Q. H.	Sch.	1	3	Warner Moore	443.35	421.19	143.3	33.4	15.1	1883	Newburyport, Mass.	Richmond, Va.	Jas. W. Allison.
157102	K. B. Q. L.	Sch.	2	3	D. K. Baker	519.46	493.49	143.8	33.0	14.7	1883	Port Jefferson, N. Y.	New York, N. Y.	John L. Merrill.
115944	K. B. Q. M.	Sch.	2	3	Susie H. Davidson	546.74	519.41	149.7	35.3	14.3	1883	Camden, N. J.	Bridgeton, N. J.	B. F. Haly.
138712	K. B. Q. N.	Sch.	1	2	Emily E. Johnson	121.61	115.53	65.4	26.7	7.9	1883	Planktank River, Va.	Baltimore, Md.	C. C. Paul.
106198	K. B. Q. R.	St. Shp.	2	2	Alamo	2,942.85	2,236.54	329.0	45.0	21.5	1883	Chester, Pa.	New York, N. Y.	N. Y. & Tex. S. S. Co.
106199	K. B. Q. S.	Bk.	2	2	Any	790.15	665.15	159.1	35.5	10.7	1883	Bath, Me.	Baltimore, Md.	W. B. Wilson.
14420	K. B. Q. V.	St. p.	1	0	Kingston	1,064.66	813.67	103.5	36.0	13.3	1883	Newburg, N. Y.	New York, N. Y.	E. W. Rossett.
135714	K. B. Q. W.	Sch.	1	3	Edward Stewart	308.17	378.26	140.9	33.1	12.2	1883	Brewer, Me.	Bangor, Me.	E. L. Stewart.
76140	K. B. R. C.	Sch.	1	3	James B. Pace	642.67	609.47	161.4	35.3	18.3	1883	Newburyport, Mass.	Dennis, Mass.	J. D. Garfield.
115949	K. B. R. F.	Bk.	2	3	St. James	1,505.96	1,487.67	218.5	41.3	23.7	1883	Bath, Me.	New York, N. Y.	W. B. Flint.
76443	K. B. R. G.	Sch.	1	2	E. F. C. Young	113.43	107.76	93.8	27.2	6.7	1883	Athens, N. Y.	Baltimore, Md.	T. R. Schall.
135717	K. B. R. H.	Sch.	1	3	Eleanor	371.94	353.34	145.0	32.5	10.5	1883	New Castle, Me.	Shildboro, Miss.	A. H. Voss.
115951	K. B. R. J.	St. S.	3	2	Apartan	1,596.42	1,194.42	222.5	37.9	16.5	1883	Wilmington, Del.	Boston, Mass.	James H. Hill.
140652	K. B. R. M.	Sch.	1	3	Lizzie Chadwick	472.04	448.44	155.7	35.3	11.5	1883	Thomaston, Me.	Thomaston, Me.	Geo. Elliott.
106208	K. B. R. Q.	Sch.	1	3	Anne Lord	287.18	272.82	125.0	32.7	9.9	1883	Brewer, Me.	Bangor, Me.	N. W. Kendall.
140656	K. B. R. T.	Sch.	1	3	Lizzie H. Partrick	471.97	449.37	145.5	34.0	14.1	1883	Millford, Del.	Philadelphia, Pa.	John Meyers.
76452	K. B. R. V.	Sch.	3	3	John R. Kelley	2,364.20	2,264.55	236.9	45.0	19.1	1883	Bath, Me.	Bath, Me.	J. R. Kelley.
14422	K. B. S. C.	Shp.	3	3	Kennebec	2,126.51	2,024.82	237.7	43.3	18.4	1883	do	San Francisco, Cal.	S. H. Sawyer.
130282	K. B. S. D.	Bkn.	2	3	Nellie Smith	596.74	569.94	146.3	33.0	17.9	1883	Millbridge, Me.	New York, N. Y.	F. S. Pendleton.
76454	K. B. S. F.	Sch.	1	3	Jennie Hall	412.38	391.77	121.8	32.1	10.5	1883	Columbia Falls, Me.	Machias, Me.	A. B. Hall.
115950	K. B. S. G.	Shp.	3	3	S. P. Hitchcock	2,292.14	2,177.54	247.4	44.3	20.1	1883	Bath, Me.	New York, N. Y.	A. G. Roper.
76455	K. B. S. H.	Sch.	2	4	Jonathan Burne	708.69	673.26	172.4	35.7	11.8	1883	Camden, Me.	Dennis, Mass.	H. C. Berry.
140659	K. B. S. J.	Sch.	1	3	Lida Fowler	195.27	185.61	105.5	25.8	10.7	1883	Bath, Me.	Philadelphia, Pa.	Geo. H. Allister.
126164	K. B. S. L.	Sch.	1	3	Charles C. Lister	280.78	269.75	127.0	33.0	9.3	1883	Millford, Del.	Wilmington, Del.	J. W. Hall.
145151	K. B. S. P.	Sch.	2	2	T. F. Oakes	1,996.59	1,896.76	204.6	42.2	23.4	1883	Philadelphia, Pa.	New York, N. Y.	W. H. Starbuck.
145352	K. B. S. Q.	Bg.	2	2	Telos	390.98	371.43	127.6	30.3	11.1	1883	Bangor, Me.	Bangor, Me.	L. Coney.
14423	K. B. S. R.	Sch.	2	2	Katie J. Ireland	705.12	669.66	157.7	36.0	18.8	1883	Coopers Point, N. J.	Baltimore, Md.	W. S. Ireland.
91024	K. B. S. T.	Sch.	1	3	Maggie G. Hart	513.71	468.03	157.8	34.8	13.0	1883	Waldoboro, Me.	New York, N. Y.	L. D. Yates.
110605	K. B. S. V.	Shp.	2	3	H. D. Rice	2,246.74	2,134.41	252.1	43.7	28.7	1883	Thomaston, Me.	do	W. B. Flint.
106218	K. B. S. W.	Sch.	1	3	Abbie S. Walker	190.74	181.21	103.7	28.7	8.5	1883	Jonesboro, Me.	North Haven, Me.	E. P. Walker.
76456	K. B. T. C.	Sch.	1	3	J. B. Holden	419.90	390.07	148.0	34.3	10.9	1883	Rockland, Me.	Rockland, Me.	W. T. Cobb.
76461	K. B. T. F.	Sch.	1	3	James H. Woodhouse.	289.61	275.13	131.7	30.0	10.0	1883	Chatham, Conn.	Boston, Mass.	J. M. Kelley.
145364	K. B. T. H.	Sch.	1	3	Tena A. Cotton	377.03	358.18	138.8	34.2	10.5	1883	Milton, Del.	Philadelphia, Pa.	Charles W. Parker.
95777	K. B. T. J.	Sch.	2	3	Helen G. Moseley	508.40	502.29	146.1	34.3	16.5	1883	Belaast, Me.	Boston, Mass.	J. G. Moseley.
135732	K. B. T. N.	Sch.	1	3	Emily F. Northam	332.45	315.93	131.2	33.0	10.3	1883	Portland, Conn.	Philadelphia, Pa.	Thomas Winsmore.
135733	K. B. T. P.	Sch.	2	3	Elde A. Bayles	296.06	281.26	115.5	30.5	14.5	1883	Port Jefferson, N. Y.	Port Jefferson, N. Y.	Benjamin Benson.
120569	K. B. T. S.	Sch.	1	3	Francis B. Hiller	104.44	99.22	82.0	23.4	8.0	1883	Essex, Mass.	Wellfleet, Mass.	N. B. Rich.
91630	K. B. T. V.	Sch.	1	3	Mina Belle	468.49	445.07	131.2	32.4	12.8	1883	Machias, Me.	Machias, Me.	Geo. E. Thompson.
130284	K. B. T. W.	Sch.	1	2	Nellie Woodbury	145.33	138.07	96.1	25.5	6.2	1883	Ellsworth, Me.	Ellsworth, Me.	G. B. Hodgkins.
65814	K. B. V. C.	Sch.	1	2	Gurnet	105.77	101.44	84.9	25.2	6.2	1883	Bath, Me.	Duxbury, Mass.	J. W. Leaver.
130285	K. B. V. D.	Sch.	1	2	Nellie Coleman	169.52	152.50	97.0	25.7	9.5	1883	Lamolie, Me.	Provincetown, Mass.	A. S. Ross.
135738	K. B. V. G.	Bkn.	2	3	Enita	622.01	495.91	143.0	32.9	17.3	1883	Harrington, Me.	Machias, Me.	W. F. Nash.
95781	K. B. V. H.	Sch.	1	3	Henrietta J. Powell	316.03	244.59	132.3	30.9	9.4	1883	Bath, Me.	Shildboro, Miss.	John Albert.
76169	K. B. V. L.	Sch.	1	2	Jennie Wand	171.94	163.24	134.0	32.6	9.0	1883	Marshfield, Ore.	San Francisco, Cal.	James Tyson.
76470	K. B. V. M.	Sch.	1	3	Jennie Lind	123.13	118.96	96.8	25.9	7.5	1883	Cherryfield, Me.	Machias, Me.	Walter F. Small.
85817	K. B. V. P.	Sch.	1	3	George Bird	223.55	212.38	106.8	28.0	9.3	1883	Rockland, Me.	New York, N. Y.	Howard Haviland.
110610	K. B. V. R.	Bkn.	2	3	Rachael Emery	678.54	639.87	167.1	35.3	17.4	1883	Waldoboro, Me.	Boston, Mass.	D. S. Emery.
115967	K. B. V. S.	Sch.	1	3	S. G. Hart	531.51	504.94	156.6	34.3	12.3	1883	do	St. George, Me.	S. G. Hart.
3270	K. B. V. T.	Shp.	3	3	Benj. F. Packard	2,136.21	2,025.72	244.2	42.8	18.2	1883	Bath, Me.	Bath, Me.	Guy C. Goss.
126168	K. B. W. C.	Sch.	1	3	Corona	394.36	374.65	142.6	34.6	11.3	1883	Port Blakeley, Wash.	San Francisco, Cal.	W. G. Hall.
126169	K. B. W. D.	Sch.	1	3	Crecent	463.32	440.15	150.8	34.8	12.4	1883	New London, Conn.	New London, Conn.	Jos. Luther.
106044	K. B. W. J.	Sch.	1	3	Humarock	455.26	432.50	133.5	33.4	14.3	1883	Columbia Falls, Me.	Boston, Mass.	Samuel Veazie.
76478	K. B. W. L.	Sch.	1	3	Jessie Minor	281.54	248.41	129.0	82.5	9.2	1883	Fairhaven, Cal.	Kureka, Cal.	William Whitney.
126571	K. B. W. M.	Sch.	2	3	Palmouth	447.51	378.78	139.3	30.0	16.0	1883	East Deering, Me.	Portland, Me.	J. S. Winslow.
100345	K. B. W. N.	Sch.	1	3	Isaac N. Kerlin	366.98	348.63	136.7	35.0	10.0	1883	Leesboro, N. J.	New York, N. Y.	G. W. Steelman.
126173	K. B. W. R.	Bgn.	1	2	Courtney Ford	401.11	381.06	146.3	34.2	12.5	1883	Benicia, Cal.	San Francisco, Cal.	J. J. McKinnon.
115970	K. B. W. T.	Bku.	1	3	Skagit	606.95	481.61	168.2	38.3	12.3	1883	Port Ludlow, Wash.	Pt. Townsend, Wash.	P. S. Com'l Co.
106233	K. C. B. F.	Sch.	1	3	Annie R. Kemp	183.99</								

## SEAGOING VESSELS, ARRANGED IN THE ORDER OF SIGNAL LETTERS—Continued.

Official No.	Signal letters.	Rig.	Decks.	Masts.	Name of vessel.	Gross tonnage.	Net tonnage.	Length.	Breadth.	Depth.	When built.	Where built.	Home port (where permanent document issued).	Name of managing or principal owner.
									Feet.	Feet.	Feet.			
115972	K. C. B. H.	Shp.	3	3	Servia	1,865.67	1,773.25	234.1	41.1	18.1	1883	Bath, Me.	Bath, Me.	Houghton Bros.
126177	K. C. B. J.	Sch.	3	3	Charles E. Schmidt	541.20	514.14	139.0	35.0	14.9	1883	Mauricetown, N. J.	Bridgeton, N. J.	Inly Sharp.
135744	K. C. B. L.	Sch.	3	3	Everett Webster	476.19	452.38	140.6	35.0	11.1	1883	Camden, N. J.	Philadelphia, Pa.	L. H. Babcock.
91643	K. C. B. M.	Sch.	1	1	Marie Saunders	279.32	265.35	125.0	32.0	8.6	1883	Marshallville, N. J.	Richmond, Va.	J. M. Parker.
106255	K. C. B. N.	Sch.	1	2	Amelia P. Schmidt	270.93	265.91	128.9	32.2	8.9	1883	Dennisville, N. J.	Bridgeton, N. J.	Frank Pashley.
140674	K. C. B. P.	Sch.	1	2	Lizzie S. James	181.96	172.86	106.6	30.0	7.2	1883	Millford, Del.	Philadelphia, Pa.	Geo. Taulane.
126150	K. C. B. Q.	St. p.	1	0	State of New York	807.89	564.52	203.0	34.4	10.5	1883	Wyandotte, Mich.	Cleveland, Ohio.	T. F. Newman.
106238	K. C. B. S.	Sch.	1	1	A. H. Sherman	611.62	561.04	154.5	35.5	15.4	1883	Boston, Mass.	New York, N. Y.	B. G. Neff.
91645	K. C. B. T.	Sch.	1	3	Mattie Newman	354.89	337.12	140.6	34.0	9.8	1883	Yorktown, Va.	do	Chas. Haines.
9373	K. C. B. W.	Sch.	1	3	Bertha Warner	451.66	429.10	140.2	32.1	10.1	1883	East Deering, Me.	Portland, Me.	E. B. Rumill.
100350	K. C. D. B.	Sch.	1	3	Ida C. Schoolcraft	520.20	364.19	134.3	32.6	9.6	1884	Coopers Point, N. J.	Somers Point, N. J.	Japhet Hoyle.
85824	K. C. D. F.	Sch.	1	3	Gertrude L. Trundy	485.20	461.24	151.0	35.5	12.6	1883	Ferry, Me.	Portland, Me.	J. S. Winslow.
115875	K. C. D. G.	Shp.	2	2	Sau. Skolfield, 2d	1,593.28	1,513.82	218.7	35.9	24.2	1884	Brunswick, Me.	do	Sam'l Skolfield, 2d.
106247	K. C. D. J.	St. s.	1	3	Aries	114.73	97.37	69.6	20.1	9.0	1884	Philadelphia, Pa.	New London, Conn.	Thames Tow. Ht. Co.
126190	K. C. D. L.	Sch.	1	3	City of Baltimore	356.76	328.93	138.6	37.4	9.9	1884	Bath, Me.	Baltimore, Md.	John G. Johnson.
126191	K. C. D. M.	St. s.	1	2	Charles F. Mayer	2,418.30	885.06	226.5	37.0	18.5	1884	Wilmington, Del.	do	Consold. Coal Co.
115878	K. C. D. R.	St. shp.	2	3	Santa Rosa	2,418.78	1,335.60	226.5	40.9	20.7	1884	Wilmington, Del.	San Francisco, Cal.	Pac. Coast S. S. Co.
91656	K. C. G. J.	Sch.	1	2	Mattie T. Dyer	108.92	103.48	92.3	24.5	9.1	1884	Kennebunk, Me.	do	C. E. Mockler.
126195	K. C. G. L.	Shp.	2	3	Clarence S. Bennett	1,093.73	1,898.79	226.4	42.2	23.4	1884	Philadelphia, Pa.	Philadelphia, Pa.	J. E. Ridgway.
135750	K. C. G. W.	Sch.	1	3	Elsie Fay	171.87	183.28	107.5	26.2	9.8	1884	Essex, Mass.	Boston, Mass.	W. H. Wilkinson.
79848	K. C. H. F.	Sch.	1	3	John L. Treat	500.98	477.58	155.0	34.0	11.8	1884	Madison, Conn.	New Haven, Conn.	F. H. Weaver.
110624	K. C. H. N.	Sch.	1	3	Red Wing	437.12	415.26	136.4	33.2	11.7	1884	Philadelphia, Pa.	Philadelphia, Pa.	Geo. Harris, Jr.
106254	K. C. H. S.	Bkn.	1	3	Arthur G. Wado	699.78	604.80	160.2	35.1	12.4	1884	Bath, Me.	Portland, Me.	H. N. Sherman.
155092	K. C. H. T.	Sch.	1	3	Oliver S. Harrott	634.87	602.94	153.0	35.4	13.4	1884	Bath, Me.	do	G. G. Boring.
95792	K. C. H. V.	Sch.	1	3	H. S. Lanfair	402.71	392.57	138.0	32.7	10.0	1884	Baltimore, Md.	Baltimore, Md.	W. S. Irwin.
91693	K. C. H. W.	Sch.	1	3	Maud H. Dudley	393.27	373.61	130.3	33.2	10.7	1884	Bath, Me.	Bath, Me.	F. C. Curtis.
85834	K. C. J. B.	Sch.	1	3	Grace F. Littleton	169.42	160.95	102.1	25.6	9.9	1884	do	Provincetown, Mass.	John N. Ross.
85835	K. C. J. G.	Sch.	1	3	Grace K. Green	405.63	385.35	140.0	34.0	12.2	1884	Portsmouth, N. H.	Portsmouth, N. H.	J. S. Hand.
76490	K. C. J. H.	Sch.	1	3	John C. Gregory	379.25	360.29	140.0	33.8	10.1	1884	Newburyport, Mass.	Bridgeton, Conn.	C. G. Sanford.
157121	K. C. J. N.	Sch.	1	2	Druid	120.43	114.41	79.2	23.5	9.0	1883	Mahone Bay, N. S.	Thomaston, Me.	A. Levensaler.
76491	K. C. J. P.	Sch.	1	3	Julia Fowler	224.05	212.85	114.0	27.0	11.0	1884	Essex, Mass.	Machias, Me.	C. H. Chase.
106260	K. C. J. T.	St. s.	2	3	Al-Ri	1,258.46	883.33	200.1	38.2	23.3	1884	Bath, Me.	San Francisco, Cal.	Pac. Coast S. S. Co.
140691	K. C. J. W.	Sch.	2	2	Luther T. Garretson	572.09	543.49	146.0	37.6	15.6	1884	Millville, N. J.	Baltimore, Md.	George R. Heffner.
14427	K. C. L. B.	St. s.	2	2	Kärlnuk	321.25	247.92	125.6	34.0	14.2	1884	Bendica, Cal.	San Francisco, Cal.	Leon Blum.
85837	K. C. L. D.	Bkn.	2	3	Glad Tidings	654.12	626.47	159.2	33.1	17.0	1083	Belfast, Me.	Baltimore, Md.	C. M. Stewart & Co.
81026	K. C. L. N.	Sch.	1	2	Wide Awake	117.58	111.71	85.8	25.6	8.6	1882	Carlton, Ontario	Rockland, Me.	C. Hanrahan.
135768	K. C. L. S.	Sch.	1	3	Edward P. Avery	576.06	547.20	148.3	35.0	12.6	1884	Bath, Me.	New Haven, Conn.	R. H. Weaver.
126216	K. C. M. B.	Shp.	3	3	Commodore T. H. Allen	2,390.24	2,270.73	245.3	41.7	19.8	1884	Richmond, Me.	Bath, Me.	E. L. Merriman.
3282	K. C. M. F.	Sch.	1	3	Bradford C. French	968.62	920.29	184.3	37.5	9.2	1886	Kennebunk, Me.	Fall River, Mass.	J. B. Phillips.
95801	K. C. M. G.	Sch.	2	3	Henry Souther	715.48	679.71	162.3	35.7	17.1	1884	Thomaston, Me.	Portland, Me.	J. S. Winslow.
157125	K. C. M. J.	Sch.	1	3	Dora Allison	339.47	322.60	134.6	33.7	10.1	1884	Tottenville, N. Y.	Richmond, Va.	J. A. Curtis.
95802	K. C. M. Q.	Sch.	2	4	Haroldine	1,361.64	1,293.56	200.8	40.5	18.7	1884	N. Weymouth, Mass.	Providence, R. I.	C. B. Farnsworth.
120581	K. C. M. R.	Sch.	2	3	Frank Vanderherchen	537.80	510.91	144.5	34.8	15.1	1884	Camden, N. J.	Philadelphia, Pa.	J. G. Schmidt.
126223	K. C. M. T.	St. s.	2	2	Coos Bay	311.27	194.04	144.0	28.0	7.3	1884	Marshfield, Oreg.	San Francisco, Cal.	Chas. Goodall.
95803	K. C. M. V.	St. shp.	3	3	H. F. Dimock	2,625.93	1,786.37	271.8	41.6	19.2	1884	Philadelphia, Pa.	Boston, Mass.	H. M. Whitney.
126224	K. C. N. G.	St. s.	1	3	Celia	173.79	115.50	118.0	29.0	8.5	1884	Bendica, Cal.	San Francisco, Cal.	G. H. Collins.
126585	K. C. N. H.	Sch.	1	2	Frank A. Rackliff	104.22	99.01	84.7	23.3	8.6	1884	Boothbay, Me.	Gloucester, Mass.	Daniel Allen, Jr.
95807	K. C. N. J.	Sch.	1	3	Henry P. Mason	719.81	683.82	166.2	35.1	13.6	1884	Bath, Me.	Bath, Me.	S. R. Percy.
91688	K. C. N. M.	Sch.	2	3	Margaret A. May	536.01	509.78	143.2	34.3	15.5	1884	Wilmington, Del.	Philadelphia, Pa.	Leouel Jarvis.
81039	K. C. N. Q.	Sch.	1	3	Warren Adams	687.28	633.92	163.4	35.1	13.1	1884	Bowdoinham, Me.	Bath, Me.	James B. Drake.
155095	K. C. N. R.	Sch.	1	3	Occidental	209.19	198.74	119.6	30.5	8.8	1884	Fairhaven, Cal.	San Francisco, Cal.	Henry Simpson.
126230	K. C. N. S.	Sch.	2	3	Charles W. Church	844.09	809.89	179.3	37.9	15.5	1884	Bath, Me.	Fall River, Mass.	J. H. Church.
106283	K. C. N. T.	Sch.	1	3	Apphia and Amelia	250.34	237.82	128.3	31.0	9.3	1884	Yarmouth, Me.	Portland, Me.	C. W. Willard.
95810	K. C. N. V.	Sch.	1	2	Hannah F. Carleton	225.41	214.14	103.3	30.0	10.6	1884	Pembroke, Me.	Machias, Me.	E. W. Beal.
126239	K. C. P. B.	Sch.	2	3	C. A. White	832.44	790.82	178.5	38.0	15.6	1884	Bath, Me.	Fall River, Mass.	William B. Church.
130305	K. C. P. D.	Sch.	2	3	Nellie W. Howlett	568.27	539.86	148.5	35.1	15.1	1884	Dorchester, N. J.	Bridgeton, N. J.	Albert Sharp.
95813	K. C. P. H.	Sch.	1	2	Harry G. French	100.17	95.18	87.3	23.5	8.6	1884	Essex, Mass.	Gloucester, Mass.	John Chisholm.
95814	K. C. P. J.	Sch.	1	3	Henry Crosby	411.90	391.81	144.6	33.5	12.7	1884	Brewer, Me.	Bauger, Me.	Henry Lord.
126241	K. C. P. L.	St. shp.	2	3	City of Topoka	1,057.29	746.62	198.0	35.2	18.0	1884	Chester, Pa.	Portland, Oreg.	Oregon Impt. Co.
95815	K. C. P. M.	Sch.	1	3	Hattie Dunn	435.68	413.90	145.1	35.1	11.6	1884	Thomaston, Me.	Thomaston, Me.	T. W. Dunn.
106286	K. C. P. N.	Sch.	1	3	A. and M. Carlisle	356.53	333.00	135.4	32.6	10.8	1884	Millford, Del.	Philadelphia, Pa.	J. B. Little.
76514	K. C. P. V.	Sch.	2	3	James Rothwell	498.31	473.39	151.1	35.0	14.3	1884	Yarmouth, Me.	Boston, Mass.	F. Harrington.
140717	K. C. P. W.	Sch.	2	3	Loring C. Ballard	680.73	627.70	149.6	35.4	18.4	1884	Bath, Me.	Bath, Me.	L. C. Ballard.
91705	K. C. Q. H.	St. s.	1	3	Morning Star	471.05	290.45	131.3	29.9	12.2	1884	Bath, Me.	Boston, Mass.	L. S. Ward.
126591	K. C. Q. J.	St. s.	1	2	Frosburg	926.63	563.68	204.3	33.2	16.2	1884	Philadelphia, Pa.	Baltimore, Md.	Consold. Coal Co.
160335	K. C. Q. M.	Sch.	1	3	Pardon G. Thompson	171.33	162.77	110.6	27.5	9.1	1884	Kennebunk Pt., Me.	New Bedford, Mass.	A. B. Chase.
110645	K. C. Q. N.	Sch.	1	3	Relief	229.68	218.20	104.3	27.1	11.0	1884	Bath, Me.	New York, N. Y.	H. P. Dyer.
85852	K. C. Q. P.	Sch.	1	3	Grace Gower	253.86	241.17	120.0	34.0	8.5	1884	Calais, Me.	Sedgwick, Me.	Wm. Gower.
100369	K. C. Q. R.	Sch.	2	3	Isaac H. Tillyer	598.31	568.39	144.6	35.0	12.9	1934	Dennisville, N. J.	Philadelphia, Pa.	B. E. Etridge.
95818	K. C. Q. S.	Sch.	1	2	Hattie and Lottie	101.44	96.37	85.0	22.6	6.7	1884	Essex, Mass.	Dennis, Mass.	J. P. Edwards.
140721	K. C. Q. T.	Sch.	1	3	Luther A. Roby	639.51	607.53	153.2	35.5	15.0	1884	Boston, Mass.	Greenport, N. Y.	Wm. H. Potter.
76525	K. C. K. B.	Sch.	2	3	John H. Tingle	552.80	525.16	151.0	35.0	12.2	1884	New Haven, Conn.	New Haven, Conn.	N. Boughton.
81054	K. C. R. D.	Sch.	2	3	William H. Shubert	642.80	610.66	146.7	35.3	18.0	1884	Camden, N. J.	Philadelphia, Pa.	Francis Shubert.
95823	K. C. R. F.	Sch.	1	3	Herman B. Ogden	640.94	608.90	146.6	35.6	16.6	1884	Millbridge, Me.	New York, N. Y.	A. J. Newbury.
135800	K. C. R. G.	St. shp.	4	4	El Paso	3,581.32	2,561.68	331.8	42.8	22.6	1884	Philadelphia, Pa.	do	South's Pacific Co.
116013	K. C. R. H.	St. s.	1	2	Sea Lion	185.58	92.77	107.0	22.0	13.0	1884	Camden, N. J.	San Francisco, Cal.	A. Crawford.

## SEAGOING VESSELS, ARRANGED IN THE ORDER OF SIGNAL LETTERS—Continued.

Official No.	Signal letters.	Rig.	Decks.	Masts.	Name of vessel.	Gross tonnage.	Net tonnage.	Length.		Breadth.	Depth.	When built.	Where built.	Home port (where permanent document issues).	Name of managing or principal owner.
								Feet.	Feet.						
116015	K. C. R. J.	Sch.	2	3	Sarah E. Ward	577.13	548.28	176.0	35.5	15.0	1884	Camden, Me.	Boston, Mass.	J. M. Ward.	
106307	K. C. R. L.	Bkn.	1	3	Allanwildie	638.64	608.71	153.9	34.0	12.2	1884	Verona, Me.	New York, N. Y.	Daniel Barnes.	
91713	K. C. R. M.	Sch.	3	3	Mary H. Judge	472.43	448.81	144.6	35.3	12.2	1884	Milton, Del.	Philadelphia, Pa.	James Hughes.	
126290	K. C. R. N.	Sch.	1	1	Carrie C. Ware	186.58	176.30	105.4	28.7	8.4	1884	Cherryfield, Me.	Machias, Me.	A. C. Bagley.	
3298	K. C. R. P.	Sch.	1	1	Beesie Brown	260.48	247.45	123.8	32.3	9.7	1884	Bethel, Del.	Richmond, Va.	John A. Carter.	
3299	K. C. R. Q.	Sch.	1	1	Bertie Minor	272.33	258.72	130.3	32.5	9.8	1884	Fairhaven, Cal.	Eureka, Cal.	F. O. Haven.	
76534	K. C. R. S.	Sch.	1	3	James B. Jordan	722.58	698.46	162.7	35.5	17.7	1884	Thomaston, Me.	Thomaston, Me.	D. S. Martin.	
130317	K. C. R. T.	Sch.	3	3	Nettie Shipman	338.36	321.45	118.3	35.0	10.0	1884	Port Jefferson, N. Y.	Port Jefferson, N. Y.	A. N. Hudson.	
110632	K. C. S. B.	Sch.	3	3	H. D. Fibber	766.77	728.44	172.8	35.7	17.8	1884	Bath, Me.	Bath, Me.	George W. Johnston.	
27024	K. C. S. H.	Sch.	3	3	Yale	716.84	681.00	167.3	35.1	17.8	1884	Belfast, Me.	New Haven, Conn.	Lorenzo Armstrong.	
106315	K. C. S. J.	Sch.	1	1	Annie E. Rudolph	195.28	185.52	116.7	23.8	8.0	1884	Camden, N. J.	Philadelphia, Pa.	Frank McDonnell.	
110635	K. C. S. M.	St. s.	1	3	Relief	234.27	192.14	112.0	22.5	12.6	1884	Philadelphia, Pa.	San Francisco, Cal.	J. D. Spreckels.	
106318	K. C. S. Q.	Sch.	1	3	A. G. Ropes	2,480.72	2,341.98	258.2	44.7	20.0	1884	Bath, Me.	New York, N. Y.	A. G. Ropes.	
76541	K. C. S. R.	Sch.	3	3	Julia E. Whalen	101.32	96.26	62.5	23.6	10.0	1884	Essex, Mass.	Gloucester, Mass.	Cecil H. Low.	
76542	K. C. S. T.	Sch.	3	3	J. H. Parker	548.67	521.24	144.2	34.5	15.3	1884	Port Jefferson, N. Y.	Port Jefferson, N. Y.	William B. Dayton.	
95828	K. C. S. V.	Sbp.	3	3	Henry B. Hyde	2,583.90	2,462.89	257.0	45.0	20.0	1884	Bath, Me.	New York, N. Y.	George A. Carver.	
85668	K. C. S. W.	Sbp.	3	3	George Curtis	1,837.62	1,745.93	240.7	42.4	28.2	1884	Waldoboro, Me.	Boston, Mass.	A. R. Reed.	
135814	K. C. T. D.	St. s. h.	3	3	El Dorado	3,531.32	2,561.68	331.8	42.6	22.6	1884	Philadelphia, Pa.	New York, N. Y.	Iraac E. Gates.	
161532	K. C. T. G.	Bkn.	1	3	Vidette	3,568.79	2,540.38	341.6	33.3	18.0	1884	Millbridge, Me.	Philadelphia, Pa.	H. T. Tunnell.	
128246	K. C. T. H.	Sch.	3	3	Charles H. Valentine	642.90	610.76	158.0	35.0	15.8	1884	New Haven, Conn.	Perth Amboy, N. J.	Frederick Lupton.	
130322	K. C. T. L.	Sch.	3	3	Norombs	310.79	266.48	137.5	32.0	12.5	1884	Verona, Me.	Bucksport, Me.	William Bessley.	
95860	K. C. T. M.	Sch.	1	2	Hesper	98.94	93.99	62.6	22.0	12.0	1884	Chelsea, Mass.	Boston, Mass.	L. M. Lawler.	
85871	K. C. T. N.	Sch.	2	2	Gen. S. E. Merwin	796.12	748.56	170.4	35.5	18.0	1884	Camden, N. J.	New Haven, Conn.	Henry Sutton.	
81059	K. C. T. P.	Sch.	4	4	William M. Bird	868.44	788.62	172.0	35.6	18.0	1884	Camden, N. J.	Bridgeton, N. J.	Peter B. Reed.	
136823	K. C. T. Q.	Sch.	3	3	Emma C. Knowles	617.38	598.51	147.7	34.9	15.0	1884	Marricetown, N. J.	New York, N. Y.	A. W. Mayhew.	
106324	K. C. T. R.	Bk.	3	3	Adam W. Spiess	1,232.86	1,171.26	185.0	38.4	22.8	1884	Newburyport, Mass.	Philadelphia, Pa.	J. Cantonill.	
95832	K. C. T. S.	Sch.	3	3	Sallis T. Kerlin	517.61	491.18	143.0	35.7	14.7	1884	Leesburg, N. J.	Searsport, Me.	W. C. Schmidt.	
116028	K. C. T. V.	Sch.	1	3	Harrieton	550.40	522.88	143.8	34.7	12.8	1884	Bath, Me.	Portsmouth, N. H.	Wm. H. West.	
76549	K. C. T. W.	Sch.	2	3	John J. Hanson	628.94	607.48	149.0	34.4	17.5	1884	Bath, Me.	Portland, Ore.	B. Frank Nealley.	
106373	K. C. V. B.	St. s.	1	2	Alliance	298.04	213.52	125.0	27.0	12.0	1884	Antoria, Ore.	Portland, Ore.	T. R. Strong.	
116029	K. C. V. D.	St. s. h.	3	2	Seneca	2,729.42	1,911.91	271.5	40.0	16.4	1884	Chester, Pa.	New York, N. Y.	N. Y. & Cuba Mail S. S. Co.	
76550	K. C. V. G.	Bk.	2	3	Julia Rollins	616.90	586.05	146.4	34.9	16.9	1884	Baltimore, Md.	Baltimore, Md.	Thornton Rollin.	
145364	K. C. V. J.	Sch.	3	3	T. W. Dunn	707.19	671.84	163.3	35.4	16.6	1884	Thomaston, Me.	Thomaston, Me.	Geo. Elliott.	
126269	K. C. V. M.	St. s. h.	4	2	Oathain	2,728.58	1,969.20	265.4	40.0	15.6	1885	Philadelphia, Pa.	Baltimore, Md.	M. & M. Trans. Co.	
95898	K. C. V. N.	Sch.	1	2	Hattali I. Phillips	191.83	96.46	87.0	23.3	8.5	1885	Essex, Mass.	Boston, Mass.	P. H. Prior.	
106331	K. C. V. O.	St. s.	1	2	Tampico	134.95	67.47	103.8	21.0	10.6	1885	Camden, N. J.	do	Mex. Cent. R. R. Co.	
130528	K. C. V. S.	Sch.	1	0	Acroft	211.83	195.92	116.3	23.0	12.0	1885	Wilmington, Del.	Philadelphia, Pa.	Wm. Cariss, jr., sec.	
130329	K. C. V. T.	St. s.	1	1	Nat. Meader	278.20	264.29	119.8	29.8	10.3	1885	Wiscasset, Me.	Bath, Me.	J. M. Hayes.	
126273	K. C. V. W.	St. s.	1	3	Chester	298.14	208.99	193.0	22.4	7.8	1885	Chester, Pa.	Philadelphia, Pa.	J. F. Black.	
160344	K. C. W. D.	St. s. h.	3	2	Philadelphia	2,520.25	1,960.22	300.0	35.0	20.6	1885	Philadelphia, Pa.	Wilmington, Del.	A. C. St. Nav. Co.	
126278	K. C. W. F.	Sch.	1	0	Cape Charles	940.83	648.68	252.5	36.1	13.0	1885	Wilmington, Del.	New Haven, Conn.	N. Y., N. H. & H. R. R.	
106343	K. C. W. G.	St. p.	1	2	Allie B. Cathraul	108.95	103.51	97.3	26.2	6.3	1886	Milford, Del.	Wilmington, Del.	C. R. Smith.	
126281	K. C. W. L.	St. p.	1	2	Cumberland	1,695.82	1,188.46	252.2	37.0	14.8	1885	Bath, Me.	Eastport, Me.	A. H. Levitt.	
140765	K. C. W. M.	Sch.	1	2	Lulu E. Wilbur	105.25	99.99	86.6	23.7	8.6	1885	Essex, Mass.	New Bedford, Mass.	N. P. Howle.	
3311	K. C. W. P.	St. s.	1	2	Belle J. Neal	109.66	95.63	90.0	23.1	8.7	1885	do	Boston, Mass.	William C. Stone.	
95844	K. C. W. Q.	Sch.	2	2	Portland	1,089.20	779.53	191.5	36.1	20.7	1885	Bath, Me.	New York, N. Y.	Lewis Rosenfeld.	
116041	K. C. W. S.	Sch.	2	3	St. Thomas	742.21	705.10	164.1	35.4	17.7	1885	Phippsburg, Me.	Boston, Mass.	Cyrus Baker.	
91754	K. C. W. T.	Sch.	1	2	Minnie H. Smithers	137.02	130.17	104.6	21.2	7.8	1885	Bethel, Del.	Baltimore, Md.	W. Smithers.	
110668	K. C. W. V.	Sch.	1	3	Rebecca F. Lamdin	464.32	441.10	145.5	31.5	13.0	1884	Perry, Me.	Boston, Mass.	Jas. F. Bliss.	
3314	K. D. B. G.	St. s.	1	2	Holtzer	234.43	117.22	127.1	23.2	9.6	1885	Philadelphia, Pa.	New York, N. Y.	Panama R. R. Co.	
106352	K. D. B. H.	St. s.	1	2	Arago	947.19	789.71	206.0	30.0	16.0	1885	San Francisco, Cal.	do	W. H. Fisher.	
145403	K. D. B. P.	St. p.	1	0	T. C. Walker	789.00	702.19	129.0	38.0	9.1	1885	Stockton, Cal.	San Francisco, Cal.	Sidney Newell.	
76578	K. D. B. S.	Sch.	1	2	John Haggerty	335.71	223.93	120.3	28.7	9.0	1885	Tottenville, N. Y.	New York, N. Y.	Israel J. Merritt, jr.	
126298	K. D. C. F.	Sch.	1	3	City of Philadelphia	396.61	367.28	137.0	34.0	10.2	1885	Bath, Me.	Philadelphia, Pa.	Phillip Fitzpatrick.	
95896	K. D. C. L.	St. s.	1	3	H. S. Pickands	625.46	505.97	181.4	32.5	13.4	1884	Grand Haven, Mich.	Detroit, Mich.	A. Chesebrough.	
85881	K. D. C. M.	Sbp.	2	2	George R. Skolfield	1,781.47	1,644.90	232.1	39.9	24.6	1885	Brunswick, Me.	Portland, Me.	G. R. Skolfield.	
76586	K. D. C. P.	Sch.	2	3	J. Manchester Haynes	795.87	756.08	179.6	35.8	20.2	1885	Waldoboro, Me.	Boston, Mass.	James M. Haskell.	
116057	K. D. C. S.	St. s.	3	2	Starbuck	2,157.46	1,548.41	206.5	36.5	20.4	1881	Sunderland, England	New York, N. Y.	Pacific Mail S. S. Co.	
81078	K. D. C. W.	Sch.	2	2	Wm. J. Lermond	687.61	643.23	181.8	36.0	18.5	1885	Thomaston, Me.	Thomaston, Me.	Chas. H. Washburn.	
3329	K. D. F. B.	St. s.	2	4	Baltimore	1,413.32	1,612.74	222.9	36.7	22.2	1885	Baltimore, Md.	Baltimore, Md.	B. C. R. & St. Bt. Co.	
126316	K. E. D. F.	St. s. h.	2	2	Comal	2,934.53	2,351.16	330.0	42.8	21.5	1885	Chester, Pa.	New York, N. Y.	N. Y. & Tex. S. S. Co.	
135805	K. D. F. H.	Sch.	1	2	Ruthy S. Baymore	256.88	243.09	124.0	27.0	9.0	1884	Dennistown, N. J.	Camden, N. J.	T. J. Gifford.	
81086	K. D. F. L.	Sch.	2	3	William E. Downes	753.96	716.26	164.0	37.2	18.0	1885	Bath, Me.	New Haven, Conn.	E. H. Weaver.	
81087	K. D. F. M.	Sbp.	3	3	Willie Rosenfeld	1,455.08	2,358.45	206.5	44.8	19.1	1885	do	Bath, Me.	Wm. Dunphy.	
135890	K. D. F. N.	Sch.	2	3	Ed. C. Allen True	824.19	782.99	168.2	35.2	17.8	1886	do	do	J. B. Drake.	
126027	K. D. F. P.	Sch.	1	3	Fannie and Fay	233.32	231.67	117.0	30.8	8.8	1885	New London, Conn.	Boston, Mass.	J. B. McShaffery.	
126324	K. D. F. Q.	Sch.	1	3	Cornelia Soule	906.25	890.94	123.6	31.0	10.9	1885	Madison, Conn.	New London, Conn.	Charles Barry.	
126028	K. D. F. R.	Sbp.	3	3	Francis	2,076.94	1,978.53	231.6	43.4	17.7	1885	Bath, Me.	New Bedford, Mass.	Wm. H. Bease.	
91805	K. D. F. T.	Sch.	1	2	Mollie Rhodes	238.23	226.32	115.5	30.7	9.0	1885	Jonesboro, Me.	Camden, Me.	J. B. Bobbin.	
81094	K. D. F. V.	Bk.	2	3	W. B. Flint	885.04	793.29	178.4	35.4	17.7	1885	Bath, Me.	New York, N. Y.	W. B. Flint.	
91800	K. D. G. C.	Sch.	2	3	Maggie B. Hart	679.10	645.15	174.0	35.0	18.3	1885	Waldoboro, Me.	do	C. T. Geyer.	
76903	K. D. G. H.	Sch.	2	3	Jose Olaverri	661.73	628.35	164.0	35.6	9.4	1885	Rockland, Me.	Rockland, Me.	Francis Cobb.	
146905	K. D. G. L.	Sch.	1	2	Louise Hastings	123.23	117.96	88.9	26.2	7.7	1885	Brewer, Me.	Key West, Fla.	Wm. B. Curry.	
140811	K. D. G. N.	Bkn.	2	3	Lizzie Carter	789.92	756.43	166.9	35.7	18.0	1880	Bath, Me.	Bath, Me.	Charles Davenport.	
106395	K. D. G. P.	Sch.	1	2	Arthur D. Story	108.80	96.61	85.0	25.3	9.6	1885	Essex, Mass.	Gloucester, Mass.	H. Parkhurst.	
91818	K. D. G. Q.	St. s. h.	2	2	Mosette	864.09	820.43	185.5	36.9	18.6	1885	Philadelphia, Pa.	New Haven, Conn.	Plant Improv't Co.	
150365	K. D. G. R.														



## SEAGOING VESSELS, ARRANGED IN THE ORDER OF SIGNAL LETTERS—Continued.

Official No.	Signal letters.	Rtg.	Decks.	Masts.	Name of vessel.	Gross tonnage.	Net tonnage.	Length.	Breadth.	Depth.	W. by ft. built.	Where built.	Home port (where permanent document issues).	Name of managing or principal owner.
126340	K. D. G. V.	St. shp	1	2	South Portland	622.25	428.30	185.2	29.0	16.2	1883	Grangemouth, Eng	New York, N. Y.	W. H. Walsh.
116088	K. D. G. W.	Sch.	1	2	Sarah E. Lee	103.63	98.45	83.2	23.0	8.6	1886	Essex, Mass	Gloucester, Mass.	L. B. Haskell.
100393	K. D. H. H.	Sch.	1	2	L. J. Merritt, jr.	99.63	94.85	87.2	23.8	9.1	1886	Essex, Mass	Provincetown, Mass.	J. T. Silva.
106403	K. D. H. C.	Sch.	1	2	Anna E. J. Morse	733.04	666.39	162.8	33.1	17.9	1886	Bath, Me.	Bath, Me.	C. H. Morse.
79617	K. D. H. G.	Sch.	1	3	Jonathan Sawyer	399.15	379.20	140.0	35.3	19.3	1886	do	North Bend, Oreg	B. F. Nealley.
130347	K. D. H. L.	Sch.	1	4	Novelty	592.20	584.20	168.2	39.0	13.0	1886	do	New Haven, Conn	A. M. Simpson.
95874	K. D. H. M.	Sch.	1	4	Henry S. Woodruff	220.64	209.61	110.9	27.1	10.5	1886	do	Gloucester, Mass.	C. H. Hodgkins.
86918	K. D. H. N.	Sch.	1	2	Gladstone	102.82	97.68	82.4	23.2	8.8	1886	do	Gloucester, Mass.	Nels Peterson.
126344	K. D. H. Q.	Sch.	1	2	Carlston Bell	139.09	132.05	93.7	27.4	9.3	1886	Bath, Me.	Boothbay, Me.	S. Nickerson & Sons.
161552	K. D. H. T.	Sch.	1	3	Van Name and King	735.73	698.85	169.5	36.5	16.6	1886	New Haven, Conn	New Haven, Conn	Wm. M. King.
91835	K. D. H. V.	Sch.	1	3	May Flower	113.87	108.18	84.6	23.4	8.7	1886	Essex, Mass	Gloucester, Mass.	Wm. Thompson.
116097	K. D. H. W.	Sch.	2	3	Samuel Dillaway	739.19	702.20	170.4	35.2	17.9	1886	Bath, Me.	Bath, Me.	Wm. T. Donnell.
116098	K. D. J. F.	St. s.	2	0	Sappho	275.65	137.78	149.8	28.8	8.5	1886	do	Mt. Desert Ferry	M. C. R. Co.
145419	K. D. J. G.	Sch.	1	2	Tom Beattie	140.10	133.10	93.7	28.3	7.4	1886	do	New Haven, Conn	John Beattie.
116097	K. D. J. H.	Sch.	1	2	Rattler	98.25	93.34	85.8	23.4	8.6	1886	Essex, Mass	San Francisco, Cal	Rococo breder.
85921	K. D. J. L.	St. s.	1	2	Greenwood	195.54	144.25	114.0	31.0	9.0	1886	San Francisco, Cal	do	L. E. White Lumber
104395	K. D. J. N.	Sch.	1	2	Ida H. Mathis	507.66	482.47	142.2	32.5	14.4	1886	Camden, N. J.	Somers Point, N. J.	Daniel Gifford & Co.
130350	K. D. J. Q.	St. s.	3	0	Newburgh	1,033.57	741.22	206.0	32.0	11.0	1886	Philadelphia, Pa	Albany, N. Y.	J. A. P. Ramsdell.
126640	K. D. J. V.	Sch.	1	2	Fortuna	145.26	138.00	102.0	29.6	8.3	1886	Fairhaven, Cal	San Francisco, Cal	R. McKay.
123633	K. D. L. C.	Sch.	2	3	Charles F. Tuttle	776.39	737.58	177.3	36.5	17.0	1886	West Haven, Conn	New Haven, Conn	Henry Sutton.
14447	K. D. L. F.	Sch.	1	2	Kennebec	187.65	178.27	103.7	27.4	9.4	1886	Grover, Me.	Bath, Me.	E. Milliken.
135886	K. D. L. G.	Sch.	2	4	Eva B. Douglas	1,093.72	1,039.90	194.6	40.5	18.3	1886	Bath, Me.	New York, N. Y.	T. F. Anderson.
76662	K. D. L. J.	St. p.	1	0	John King	1,057.31	820.94	190.8	36.0	13.6	1886	Philadelphia, Pa	do	A. R. Mardaway.
116106	K. D. L. M.	Sch.	1	4	Sarah W. Lawrence	1,369.76	1,301.28	217.0	45.2	19.8	1886	Bath, Me.	Fall River, Mass.	Jacob B. Phillips.
76633	K. D. L. N.	Sch.	1	3	James C. Clifford	377.52	356.65	141.2	29.8	12.2	1886	East Boston, Mass	New York, N. Y.	E. Willenbrock.
156374	K. D. L. R.	Bkn.	1	3	Plauster	524.75	498.52	158.2	37.5	13.5	1886	Port Ludlow, Wash	San Francisco, Cal	Edw. E. Kentfield.
126365	K. D. L. R.	Sch.	1	4	Cassie F. Bronson	1,124.67	1,068.44	193.2	40.1	17.8	1886	Bath, Me.	New York, N. Y.	Wm. F. Anderson.
76636	K. D. L. S.	St. s.	2	3	J. H. Outhwaite	1,304.06	1,099.04	224.0	37.4	18.6	1886	Cleveland, Ohio	Cleveland, Ohio	W. C. Richardson.
3351	K. D. L. T.	Sch.	1	2	Bat	101.76	89.44	82.4	27.4	7.2	1874	Wickham, N. B.	Boston, Mass.	John Edwards.
126376	K. D. M. B.	St. s.	1	1	City of Bridgeport	587.84	340.11	144.8	28.4	10.0	1886	Port Jefferson, N. Y.	Bridgeport, Conn.	J. B. Hubbard.
126378	K. D. M. C.	Bkn.	1	3	Priscilla	643.82	611.63	165.4	34.0	17.1	1886	Belfast, Me.	Baltimore, Md.	Charles M. Stewart.
91859	K. D. M. F.	Sch.	1	2	Monitor	110.02	104.52	88.0	23.7	9.5	1886	Essex, Mass	Gloucester, Mass.	O. Van Amberg.
3353	K. D. M. G.	Sch.	1	2	Benjamin F. Poole	1,155.07	1,098.08	202.4	40.5	19.9	1886	Bath, Me.	Providence, R. I.	Stillman White.
81128	K. D. M. J.	St.	1	3	William Baylies	380.23	291.16	118.5	28.0	16.5	1886	do	New Bedford, Mass	William Lewis.
126379	K. D. M. L.	Sch.	3	4	Comet	429.74	408.26	144.6	35.2	11.4	1886	Port Blakeley, Wash	San Francisco, Cal	C. S. F. Lass.
135897	K. D. M. N.	St. shp	3	4	El Monte	3,531.32	2,561.68	331.8	42.6	22.6	1886	Philadelphia, Pa	New York, N. Y.	Southern Pacific Co.
91861	K. D. M. P.	Sch.	1	2	Maine	190.90	181.36	105.4	28.0	8.5	1886	Bath, Me.	Philadelphia, Pa	Walter Wood.
116117	K. D. M. R.	Sch.	1	4	Sylvester Whalen	117.81	111.92	93.0	24.3	9.5	1886	East Boston, Mass	Boston, Mass.	S. Whalen.
14449	K. D. M. W.	Sch.	1	4	King Philip	1,224.89	1,163.05	211.0	42.5	20.4	1886	Camden, Me	Fall River, Mass.	J. M. Phillips.
106443	K. D. N. C.	St. shp	2	2	Alliance	2,965.18	2,205.38	303.0	42.1	15.0	1886	Chester, Pa	New York, N. Y.	Panama R. R. Co.
85944	K. D. N. G.	Sch.	1	2	George A. Lawry	108.12	102.72	85.7	23.8	7.6	1886	Jonesboro, Me	North Haven, Me.	E. D. Dobbins.
126639	K. D. N. J.	Sch.	2	3	Fred A. Small	619.17	588.22	142.1	32.0	18.2	1886	Machias, Me	Machias, Me.	Z. R. Thompson.
76653	K. D. N. L.	Sch.	1	3	J. S. Hoskins	411.56	290.99	103.9	34.2	11.2	1886	Bath, Me.	Baltimore, Md.	Geo. R. Hutter.
100403	K. D. N. M.	Sch.	2	4	Isaiah Hart	897.59	852.72	189.4	35.1	19.9	1886	Waldoboro, Me.	Boston, Mass.	Geo. V. Williams.
126391	K. D. N. P.	St. s.	3	2	Oherokee	2,556.73	1,768.06	274.0	43.0	18.8	1886	Philadelphia, Pa	New York, N. Y.	W. P. Clyde.
116130	K. D. N. R.	Bkn.	1	3	S. N. Castle	514.81	480.07	155.8	33.1	13.7	1886	Port Blakeley, Wash	San Francisco, Cal	R. H. Hubbard.
116132	K. D. N. S.	Sch.	1	2	Robert A. Snow	174.06	165.36	97.5	28.4	7.8	1886	Rockland, Me.	Rockland, Me.	R. K. Snow.
126396	K. D. N. V.	St. shp	3	2	Seminole	2,556.73	1,966.87	271.0	43.0	18.8	1886	Philadelphia, Pa	New York, N. Y.	W. P. Clyde.
135471	K. D. P. B.	St. s.	1	0	Child Harold	781.24	742.18	176.6	36.0	18.1	1886	Bath, Me.	Hartford, Conn	H. & N. Y. Trans. Co.
149596	K. D. P. C.	St. s.	1	0	E. Luckenbach	88.80	44.43	90.4	19.4	9.1	1880	Newburg, N. Y.	Newport News, Va.	A. C. Jones.
155165	K. D. P. F.	St. s.	1	2	Luther C. Ward	106.58	53.29	98.0	21.5	9.8	1882	do	New York, N. Y.	L. Luckenbach.
81130	K. D. P. G.	Sch.	1	2	Ocean King	201.84	100.92	109.0	21.0	12.5	1884	Philadelphia, Pa	do	do.
116137	K. D. P. H.	St. shp	1	4	Wm. W. Converse	745.92	708.63	168.8	37.8	18.0	1886	New Haven, Conn	New Haven, Conn	Gloucester, Mass.
81137	K. D. P. J.	Sch.	1	4	Shavmut	1,624.84	1,169.05	250.0	30.0	18.8	1879	Sunderland, Eng	Boston, Mass.	H. A. Hancomb.
150390	K. D. P. L.	Sch.	1	2	Wm. F. Witzemann	473.21	449.55	126.0	35.0	12.2	1887	Fairhaven, Cal	San Francisco, Cal	L. G. Burnham.
157187	K. D. P. Q.	Sch.	1	2	Pioneer	418.19	397.31	138.5	36.3	12.5	1886	Hoquiam, Wash	do	James Madison.
126407	K. D. P. R.	Sch.	1	3	Del Norte	100.70	95.67	82.6	27.4	7.1	1887	Benicia, Cal	do	A. M. Simpson.
126407	K. D. P. S.	Sch.	1	2	Charles E. Babbitt	145.64	138.36	90.2	24.9	10.7	1881	Lunenburg, N. S.	Baltimore, Md.	Del Norte Com'l Co.
95903	K. D. P. V.	St. shp	3	2	Herman Winter	2,625.93	1,768.06	271.8	41.6	19.2	1887	Philadelphia, Pa	Boston, Mass.	Wm. F. Roach.
106456	K. D. Q. B.	Sch.	2	4	Atlas	1,723.77	1,702.94	274.0	40.5	24.3	1879	Liverpool, England	do	H. M. Whitney.
106490	K. D. Q. H.	Sch.	2	4	Andrew Adams	812.02	771.42	156.0	36.8	18.5	1887	Wisconsin, Me	Boothbay, Me.	L. G. Burnham.
126669	K. D. Q. M.	Sch.	1	2	Fernwood	130.78	124.24	85.4	24.0	9.6	1887	Essex, Mass	Gloucester, Mass.	Andrew Adams.
126698	K. D. Q. N.	Sch.	1	3	P. G. French	184.20	175.00	98.2	28.1	8.8	1887	Bath, Me.	New Haven, Conn	John Pew.
155158	K. D. Q. R.	St. shp	3	2	Olette	1,611.42	1,104.90	274.3	35.2	11.9	1887	Philadelphia, Pa	do	F. W. Benedict.
129473	K. D. Q. W.	Sch.	2	3	Carrie A. Lane	800.36	760.35	178.2	35.9	17.3	1887	Bath, Me.	Bath, Me.	Plant Invent'm't Co.
145440	K. D. R. B.	Sch.	1	2	Thetis	95.90	91.12	83.2	23.2	9.1	1887	Gloucester, Mass	do	W. D. Snaill.
106478	K. D. R. F.	St. s.	1	2	Aleazar	263.64	202.06	132.0	31.1	10.3	1887	San Francisco, Cal	Gloucester, Mass.	S. Smith.
85956	K. D. R. G.	Sch.	1	2	George F. Edmunds	149.27	141.80	96.0	25.7	10.3	1887	Essex, Mass	San Francisco, Cal	L. E. White Lumber
145448	K. D. R. H.	St. s.	1	2	Tillamook	328.36	208.57	125.8	32.8	9.9	1887	San Francisco, Cal	San Francisco, Cal	W. G. Pool. & Co.
3372	K. D. R. L.	Sch.	1	0	Barbara Hernster	148.10	140.70	102.3	29.7	8.3	1887	Fairhaven, Cal	do	Thos. Pollard.
116152	K. D. R. N.	St. p.	1	0	Shrewsbury	328.36	163.18	161.5	26.5	7.3	1887	Bath, Me.	do	S. Hackley.
116153	K. D. R. P.	Bk.	1	3	Silicon	448.03	425.63	138.5	33.0	8.8	1887	do	New York, N. Y.	George M. Porter.
106478	K. D. S. B.	Sch.	1	2	Antelope	123.98	117.79	89.5	28.5	7.0	1887	Benicia, Cal	San Francisco, Cal	Chas. B. Dix.
91923	K. D. S. C.	Sch.	1	3	Millville	305.29	347.03	134.0	32.2	11.9	1887	Camden, N. J.	Philadelphia, Pa	G. W. Hume.
8373	K. D. S. F.	Sch.	1	3	Blue Jacket	110.07	110.27	86.6	23.5	9.3	1887	Essex, Mass	Gloucester, Mass.	Walter Wood.
130370	K. D. S. H.	St. s.	1	2	Navarro	232.70	171.39	126.0	32.0	10.4	1887	San Francisco, Cal	San Francisco, Cal	W. A. Mitchell.
126472	K. D. S. J.	Sch.	1	2	Cavrie D. Knowles	121.14	115.09	86.0	22.9	8.8	1887	Essex, Mass	Provincetown, Mass.	George O. Knowles.
130389	K. D. S. M.	St. s.	2	2	Nuclee	3,367.15								

## SEAGOING VESSELS, ARRANGED IN THE ORDER OF SIGNAL LETTERS--Continued.

Official No.	Signal letters.	Rig.	Decks.	Masts.	Name of vessel.	Gross tonnage.	Net tonnage.	Length.	Breadth.	Depth.	When built.	Where built.	Home port (where permanent document issued).	Name of managing or principal owner.
								<i>Feet.</i>	<i>Feet.</i>	<i>Feet.</i>				
106484	K. D. S. P.	St. a.	1	2	Alcatraz.....	255.92	193.98	130.2	31.0	10.8	1887	San Francisco, Cal.	San Francisco, Cal.	L. E. White Lumber Co.
116160	K. D. S. T.	St. a.	1	3	Signal.....	475.94	392.44	150.0	34.4	13.8	1887	North Bend, Oreg.	..... do	A. M. Simpson.
95918	K. D. S. V.	Sch.	1	3	Hettie J. Dorman.....	124.74	118.51	100.0	27.0	6.1	1887	Milton, Del.	Wilmington, Del.	J. B. Dorman.
116163	K. D. T. B.	Sch.	1	2	Senator Saulsbury.....	107.77	102.38	86.6	23.3	9.0	1887	Essex, Mass.	Gloucester, Mass.	Hugh Parkhurst.
95920	K. D. T. G.	St. a.	1	0	Homer Ramsdell.....	1,181.43	822.90	225.0	32.5	11.8	1887	Newburg, N. Y.	Albany, N. Y.	J. A. P. Ramsdell.
130373	K. D. T. H.	St. p.	1	0	New York.....	1,552.52	1,091.89	301.0	40.2	11.1	1887	Wilmington, Del.	New York, N. Y.	A. Van Santvoort.
85965	K. D. T. J.	Sch.	1	3	Gardiner B. Reynolds.....	397.61	377.73	142.4	33.4	12.4	1887	Boston, Mass.	Newport, R. I.	G. B. Reynolds.
135031	K. D. T. L.	Sch.	1	2	Eureka.....	123.98	117.79	89.5	28.5	7.0	1887	Bonicia, Cal.	San Francisco, Cal.	Leon A. Maison.
116166	K. D. T. M.	Sch.	1	3	S. F. Maker.....	109.21	103.75	90.0	34.1	9.8	1887	Essex, Mass.	Gloucester, Mass.	B. F. Payson.
85970	K. D. T. V.	Sch.	1	3	Guide.....	144.24	137.03	126.0	26.7	7.4	1887	San Francisco, Cal.	San Francisco, Cal.	M. R. Roberts.
91940	K. D. V. C.	Sch.	2	3	Marie.....	1,043.04	1,013.64	176.0	37.0	22.0	1887	St. John, N. B.	Newport News, Va.	W. N. Cooksey.
120090	K. D. V. F.	Sch.	1	3	Fred E. Sauder.....	463.47	440.30	157.1	37.1	11.3	1887	Port Blakely, Wash.	San Francisco, Cal.	W. G. Hill.
150405	K. D. V. H.	St. ship	3	2	Parthian.....	1,683.17	1,090.25	227.8	38.5	16.5	1887	Wilmington, Del.	Boston, Mass.	J. W. Hill.
140099	K. D. V. J.	Sch.	2	4	Lucey H. Russell.....	1,169.42	1,149.12	174.3	39.9	18.0	1887	Bath, Me.	Port Jefferson, N. Y.	C. F. Wilson.
150408	K. D. V. L.	Sch.	2	3	Phineas W. Sprague.....	788.54	749.12	195.9	35.1	18.0	1887	Thomaston, Me.	Thomaston, Me.	A. H. Strong.
130384	K. D. V. Q.	Sch.	1	2	Newark.....	120.55	114.53	93.5	27.2	7.5	1887	Bonicia, Cal.	San Francisco, Cal.	F. Hayward.
76696	K. D. V. R.	Sch.	1	2	Jane Gray.....	112.70	107.07	82.7	22.0	9.2	1887	Bath, Me.	..... do	C. Nomenname.
150410	K. D. V. S.	St. a.	1	2	Passadena.....	300.38	235.56	141.0	31.1	10.4	1887	San Francisco, Cal.	Los Angeles, Cal.	Kerchoff & Cuzner.
140876	K. D. V. T.	Sch.	1	3	Lizzie Vance.....	434.97	413.23	148.5	39.1	11.3	1887	Port Blakely, Wash.	Eureka, Cal.	E. H. Vance.
28110	K. D. V. W.	Sch.	1	3	Zampa.....	385.76	390.48	134.7	36.1	10.4	1887	Port Blakely, Wash.	San Francisco, Cal.	G. S. Hinesdale.
135946	K. D. W. B.	Sch.	1	3	Ethier Buhne.....	287.17	272.82	145.6	34.0	6.0	1887	Bath, Me.	Boston, Mass.	W. F. Buhne, jr.
14165	K. D. W. F.	Sch.	2	4	Star of the Sea.....	967.72	919.33	191.2	38.0	19.0	1887	New Haven, Conn.	New Haven, Conn.	Howard H. Hanscom.
95930	K. D. W. G.	Sch.	1	3	Howard H. Hanscom.....	779.12	740.17	174.0	37.0	7.5	1887	Bonicia, Cal.	San Francisco, Cal.	C. F. Hayward.
91952	K. D. W. H.	Sch.	1	2	Monterey.....	126.14	119.84	96.5	28.0	7.0	1887	Wilmington, Del.	New York, N. Y.	C. W. Alcott & Co.
128452	K. D. W. J.	Sch.	1	3	C. C. Wehrum.....	395.65	375.78	139.0	36.6	17.9	1887	Belfast, Me.	Baltimore, Md.	C. Morton Stewart.
120099	K. D. W. L.	Bkn.	2	3	Frances.....	677.86	585.22	167.0	37.7	14.2	1887	Port Blakely, Wash.	San Francisco, Cal.	J. J. Smith.
110750	K. D. W. M.	Bkn.	1	3	Robert Sudden.....	616.02	565.02	129.0	32.8	12.0	1879	Milton, Del.	Philadelphia, Pa.	Thomas Winmore.
120388	K. D. W. P.	Sch.	1	3	Fannie Kimzey.....	384.23	361.07	138.5	26.7	7.5	1887	Camden, N. J.	Bridgeton, N. J.	W. H. Phillips.
3387	K. D. W. Q.	Sch.	1	4	Berte and Maud.....	191.55	181.97	138.5	26.7	7.5	1887	Bath, Me.	Bath, Me.	E. T. Crosby.
120700	K. F. B. D.	Sch.	2	4	Frank T. Stinson.....	904.18	876.52	186.8	33.2	18.2	1887	Essex, Mass.	Provincetown, Mass.	M. L. Adams.
128460	K. F. B. G.	Sch.	1	2	Carrie E. Phillips.....	115.78	100.99	93.5	24.9	11.0	1887	Bath, Me.	Bath, Me.	Frank W. yman.
128461	K. F. B. H.	Sch.	2	4	Clara Goodwin.....	945.25	902.34	191.2	38.8	18.5	1887	Bath, Me.	..... do	Samuel Perkins.
161573	K. F. B. J.	Sch.	1	4	Volunteer.....	585.47	570.55	128.4	38.0	12.0	1887	Hoquiam, Wash.	San Francisco, Cal.	Frank M. Benedict.
76707	K. F. B. L.	Sch.	1	3	Jennie E. Righter.....	647.37	615.00	171.0	35.4	14.0	1887	Madison, Conn.	New Haven, Conn.	Fall River, Mass.
91988	K. F. B. M.	Sch.	2	4	Mount Hope.....	1,105.23	1,049.97	204.0	42.4	19.7	1887	Bath, Me.	Seaford, Del.	J. G. Crowley.
130989	K. F. B. N.	Sch.	1	3	Edgar C. Ross.....	399.76	379.74	144.2	34.3	10.2	1888	Bath, Me.	San Francisco, Cal.	William J. Quillan.
130395	K. F. B. P.	St. a.	1	2	Tillid.....	316.35	229.84	150.0	33.2	10.5	1897	San Francisco, Cal.	New York, N. Y.	J. S. Kimball.
145471	K. F. B. Q.	Bk.	2	3	Bianche H. King.....	1,150.06	1,098.26	192.0	42.0	17.1	1888	Bath, Me.	..... do	Wm. H. Parsons.
3392	K. F. B. R.	Sch.	2	3	J. Eppinger.....	112.82	107.18	89.0	28.6	7.5	1887	San Francisco, Cal.	San Francisco, Cal.	M. Schreckenstein.
76710	K. F. B. S.	Sch.	1	2	F. J. Redfield.....	469.31	445.85	159.6	37.1	11.4	1887	Port Blakely, Wash.	..... do	Jno. Erikson.
120704	K. F. B. T.	Sch.	1	3	Richd. F. C. Hartley.....	469.17	445.72	145.8	34.2	12.0	1868	Bath, Me.	Boston, Mass.	C. C. Berkhusen.
110761	K. F. B. V.	Sch.	1	3	Baltimore.....	722.86	695.81	163.1	35.9	17.1	1888	Baltimore, Md.	Baltimore, Md.	Thornton Rollins.
3393	K. F. B. W.	Bk.	2	3	Allen A.....	342.74	329.61	145.0	35.0	9.4	1888	Fairhaven, Cal.	San Francisco, Cal.	James Tyson.
106521	K. F. C. B.	Sch.	2	2	Orion.....	1,786.53	1,169.04	261.5	38.4	23.5	1888	Wilmington, Del.	Boston, Mass.	W. F. Humphrey.
155152	K. F. C. D.	St. a.	2	3	Glendale.....	296.12	281.32	142.2	34.0	9.0	1888	Fairhaven, Cal.	San Francisco, Cal.	C. A. Johnson.
85966	K. F. C. E.	Sch.	2	3	Margaret.....	218.02	1,142.80	201.0	39.2	23.3	1864	Bergen, Norway	..... do	Chas. Nelson.
91977	K. F. C. L.	Bk.	2	3	Viking.....	1,017.20	906.34	189.0	40.1	18.5	1888	Bath, Me.	New York, N. Y.	A. J. Newbury.
161579	K. F. C. M.	Sch.	3	2	Progresso.....	1,919.13	1,445.23	265.5	36.0	16.5	1885	Sunderland, England	..... do	Progresso S. S. Co.
150423	K. F. C. N.	St. ship	3	2	Puritan.....	614.39	583.68	172.2	40.0	12.7	1888	Port Madison, Wash.	San Francisco, Cal.	C. G. Saxe.
126478	K. F. C. O.	Sch.	1	4	Cora Dunn.....	554.21	526.60	169.9	37.5	12.7	1888	Thomaston, Me.	Thomaston, Me.	Wm. K. Harrington.
116190	K. F. C. Q.	Sch.	1	2	Seven Sisters.....	129.26	122.81	97.0	27.2	7.5	1888	Bonicia, Cal.	San Francisco, Cal.	James Johnson.
106529	K. F. C. R.	Sch.	1	3	Alice McDonald.....	654.41	623.59	175.0	35.2	14.1	1888	Bath, Me.	New York, N. Y.	W. B. Flint.
470715	K. F. C. T.	Sch.	1	2	James A. Gray.....	130.34	123.73	94.4	27.0	7.0	1888	..... do	Saco, Me.	Geo. A. Emery.
106534	K. F. C. U.	Sch.	1	2	A. E. Whyland.....	130.09	123.59	99.8	24.1	9.6	1888	Essex, Mass.	Gloucester, Mass.	John K. Dustin, jr.
106535	K. F. C. V.	Sch.	1	2	Ada S. Babson.....	154.61	146.88	96.4	26.4	10.6	1888	Boothbay, Me.	New Bedford, Mass.	Wm. B. Ellis.
106537	K. F. C. W.	Sch.	1	3	Edward W. Young.....	424.85	399.33	149.5	34.4	12.8	1888	Boston, Mass.	Newport, R. I.	G. B. Reynolds.
120490	K. F. D. G.	Sch.	1	3	Cora S. McKay.....	198.94	189.00	106.8	27.1	10.3	1888	Essex, Mass.	Provincetown, Mass.	A. McKay.
106541	K. F. D. H.	Sch.	1	3	Arthur V. S. Woodruff.....	193.90	184.21	105.6	27.1	10.3	1889	..... do	Bucksport, Me.	J. H. Devereux.
76717	K. F. D. J.	Sch.	1	3	J. M. Colman.....	463.90	440.71	157.0	37.1	11.3	1888	Port Blakely, Wash.	San Francisco, Cal.	J. J. McKinnon.
85995	K. F. D. M.	Sch.	2	4	Gracie D. Buchanan.....	1,140.93	1,083.89	194.6	40.0	18.1	1888	Bath, Me.	New York, N. Y.	Wm. A. Anderson.
128484	K. F. D. Q.	Sch.	1	3	Calvin B. Orcutt.....	953.13	905.48	189.3	40.1	18.6	1888	..... do	Perth Amboy, N. J.	Geo. Bailey.
118213	K. F. D. R.	Bk.	2	3	S. C. Allen.....	698.80	655.50	177.2	37.0	14.3	1889	..... do	Pt. Townsend, Wash.	Chas. S. Holmes.
85968	K. F. D. S.	Sch.	1	3	Grace Seymour.....	633.62	601.94	166.0	34.2	15.0	1888	Hadlyme, Conn.	New Haven, Conn.	E. Freeman.
95954	K. F. D. T.	Sch.	1	2	Herman F. Kimball.....	125.55	119.27	84.6	26.5	7.1	1888	Boothbay, Me.	Rockport, Me.	S. E. Shepherd.
92004	K. F. G. D.	St. p.	2	0	Mount Hope.....	880.08	440.04	192.1	68.8	11.5	1888	Chelsea, Mass.	Fall River, Mass.	D. G. Lawton.
76735	K. F. G. J.	Sch.	1	3	John Peirce.....	405.40	385.13	147.0	34.3	10.0	1888	Bath, Me.	New York, N. Y.	C. C. Endicott.
76728	K. F. G. N.	Sch.	1	2	John L. Nicholson.....	124.73	118.50	96.5	24.2	9.6	1888	Essex, Mass.	Gloucester, Mass.	L. B. Haskell.
135096	K. F. G. Q.	Sch.	1	4	E. K. Wood.....	520.74	494.71	170.2	37.5	11.7	1888	Port Blakely, Wash.	San Francisco, Cal.	John Hansen.
92023	K. F. G. R.	St. a.	2	3	Monmouth.....	1,440.34	981.41	280.5	25.1	14.0	1888	Philadelphia, Pa.	New York, N. Y.	N. Y. C. R. E.
140944	K. F. G. S.	St. a.	1	2	Lakme.....	529.40	484.16	176.8	28.8	12.6	1863	Port Madison, Wash.	San Francisco, Cal.	C. A. Hooper.
92024	K. F. G. T.	Sch.	1	2	Mystery.....	120.77	114.73	91.5	23.5	8.9	1888	Essex, Mass.	Gloucester, Mass.	F. G. Wanson.
128503	K. F. G. V.	Sch.	1	2	Charles Levi Woodbury.....	106.81	100.52	90.0	23.7	9.8	1888	..... do	..... do	R. I. Cunningham.
28118	K. F. G. W.	Sch.	1	3	Zau ora.....	136.44	114.42	84.0	26.7	8.6	1880	Quasco, N. B.	New York, N. Y.	F. L. Perry.
76743	K. F. H. B.	Sch.	1	3	J. Frank Seavey.....	413.96	392.33	144.0	33.9	10.2	1888	Bath, Me.	Portsmouth, N. H.	B. Frank Sealley.

SEAGOING VESSELS, ARRANGED IN THE ORDER OF SIGNAL LETTERS—Continued.

Official No.	Signal letters.	Rig.	Decks.	Masts.	Name of vessel.	Gross tonnage.	Net tonnage.	Length.	Breadth.	Depth.	When built.	Where built.	Home port (where permanent document issues).	Name of managing or principal owner.
								Feet.	Feet.	Feet.				
150444	K. F. H. C.	St. s.	3	2	Pomona .....	1,264.08	951.79	225.0	33.5	16.0	1888	San Francisco, Cal.	Portland, Oreg.	Oregon Imp'v't. Co.
180417	K. F. H. G.	St. s.	3	2	North Fork .....	322.78	244.04	167.3	33.7	10.5	1888	Fairhaven, Cal.	San Francisco, Cal.	F. Korbel.
110784	K. F. H. J.	Bgn.	3	2	Richard T. Green .....	300.23	285.23	115.0	29.2	12.5	1873	Rockport, N. B.	Boston, Mass.	Richard T. Green.
140949	K. F. H. L.	Sch.	3	2	Louis .....	831.43	819.80	193.8	36.0	18.0	1888	North Bend, Oreg.	San Francisco, Cal.	A. M. Simpson.
126612	K. F. H. M.	St. s. hp.	3	2	City of Birmingham. ham.	3,066.10	2,352.19	301.0	42.5	16.7	1888	Chester, Pa.	Savannah, Ga.	N. E. & Savannah S. S. Co.
106572	K. F. H. N.	Sch.	1	3	Anna V. Lamson .....	337.81	320.92	137.5	32.0	9.6	1888	Milford, Del.	Philadelphia, Pa.	Thos. Winamore.
106574	K. F. H. Q.	St. s.	1	3	Atenborn .....	508.14	408.43	163.5	32.6	8.8	1888	Baltimore, Md.	Baltimore, Md.	N. Y. & Baltimore Transp. Line.
95975	K. F. H. R.	Sch.	1	3	Hattie A. Marsh .....	436.29	414.48	140.8	33.6	11.4	1888	Madison, Conn.	New London, Conn.	Carlos Barry.
81193	K. F. H. S.	Sch.	1	3	W. Wallace Ward .....	1,245.13	1,182.87	205.7	40.5	18.2	1888	West Haven, Conn.	New Haven, Conn.	Henry Sutton.
140957	K. F. H. T.	Sch.	1	3	Lila and Mattie .....	105.78	100.48	93.0	27.8	6.6	1888	Albion River, Cal.	San Francisco, Cal.	E. H. Kittredge.
141005	K. F. H. U.	St. s.	3	2	Livingstone .....	3,134.38	1,622.34	281.0	41.0	20.0	1889	Wyandotte, Mich.	Detroit, Mich.	W. A. Livingston.
145513	K. F. J. G.	St. s.	3	2	Thos. W. Palmer .....	2,134.36	1,622.44	281.0	41.0	20.0	1889	do	do	Wm. Livingston, Jr.
05978	K. G. B. C.	Sch.	1	4	Horatio L. Baker .....	828.21	776.80	180.1	35.8	18.1	1888	Bath, Me.	Bath, Me.	Gardiner G. Deering.
110784	K. G. B. D.	Sch.	1	4	Robert Searies .....	600.05	570.05	182.8	38.0	13.6	1888	Port Blakeley, Wash.	San Francisco, Cal.	Janus Tuft.
76759	K. G. B. E.	Sch.	1	4	John K. Souther .....	893.65	843.97	182.5	38.7	14.5	1888	Thomaston, Me.	Thomaston, Me.	N. W. Thompson.
128522	K. G. B. H.	St. s. hp.	3	2	CONORA .....	1,492.20	995.19	220.7	35.2	15.7	1888	Philadelphia, Pa.	Portland, Oreg.	Oregon Imp't. Co.
118240	K. G. B. M.	St. s. hp.	3	2	Susan E. Stone .....	123.93	117.78	94.0	25.0	16.2	1888	East Boston, Mass.	Provincetown, Mass.	Joseph Manta.
104969	K. G. B. P.	Sch.	1	2	Saginnac .....	1,635.33	1,429.27	238.0	34.3	17.1	1883	Barrow, England.	New York, N. Y.	The Clyde S. S. Co.
78782	K. G. B. Q.	Sch.	1	2	Lucy May .....	104.15	98.95	84.8	25.4	6.5	1898	Cherryfield, Me.	Machias, Me.	Sau. N. Campbell.
78784	K. G. B. R.	Sch.	1	2	John C. Ferguson .....	107.53	101.97	89.4	23.8	9.5	1888	Essex, Mass.	Provincetown, Mass.	Joseph Manta.
78786	K. G. B. S.	Sch.	1	2	J. H. Garey .....	129.23	122.77	105.2	21.0	7.6	1888	Sharptown, Md.	Seaford, Del.	Henry W. Bell.
78787	K. G. B. V.	Sch.	1	3	Jeremiah Smith .....	130.29	95.28	85.6	23.0	9.0	1888	Essex, Mass.	Gloucester, Mass.	Jeremiah Foster.
120731	K. G. B. W.	Sch.	2	4	F and T. Lupton .....	376.23	376.23	143.9	35.0	10.3	1888	New London, Conn.	New Haven, Conn.	Jeremiah Smith.
92056	K. G. C. D.	Sch.	1	3	Myra W. Spear .....	156.05	148.25	90.2	27.6	7.5	1888	Wilmington, Del.	Perth Amboy, N. J.	A. P. Longstreet.
130423	K. G. C. F.	Sch.	1	4	Napoleon Boughton .....	828.99	785.65	188.0	37.6	18.7	1888	Bath, Me.	Bath, Me.	John R. Kelley.
76771	K. G. C. H.	Sch.	1	3	John I. Snow .....	196.04	186.24	107.6	25.5	7.3	1888	New Haven, Conn.	New Haven, Conn.	N. Boughton.
81205	K. G. C. J.	Sch.	1	3	Willis H. Child .....	626.38	595.07	175.6	34.4	13.1	1888	Rockland, Me.	Rockland, Me.	R. K. Snow.
100438	K. G. C. N.	St. s. hp.	3	2	INQUOIS .....	2,943.84	2,236.03	275.0	46.0	19.0	1882	Thomaston, Me.	Thomaston, Me.	Geo. Elliott.
86021	K. G. C. Q.	Sch.	2	4	Geo. A. McFadden .....	1,070.43	1,016.91	194.6	40.4	19.3	1882	Philadelphia, Pa.	Philadelphia, Pa.	The Clyde S. S. Co.
155157	K. G. C. S.	Sch.	1	3	Oceanica Vance .....	435.03	413.28	148.5	36.1	11.3	1888	Bath, Me.	Bath, Me.	Wm. T. Donnell.
86022	K. G. C. T.	Sch.	2	5	Gov. Ames .....	1,778.77	1,689.84	245.6	49.4	21.2	1888	Port Blakeley, Wash.	Eureka, Cal.	E. H. Vance.
110878	K. G. C. V.	Sch.	1	2	Richard Cronwell .....	118.37	112.45	98.5	25.5	6.4	1889	Waldoboro, Me.	Fall River, Mass.	C. A. Davis.
116248	K. G. D. C.	Sch.	1	3	Samuel W. Hull .....	322.24	306.13	136.3	32.7	9.1	1888	Baltimore, Md.	Baltimore, Md.	Wm. R. Thomas.
76783	K. G. D. J.	Sch.	1	3	J. C. McNaughton .....	153.65	145.97	102.6	28.0	6.6	1889	Frederica, Del.	Wilmington, Del.	Samuel W. Hall.
140812	K. G. D. L.	Sch.	1	2	Rigel .....	112.80	107.16	88.9	23.0	9.7	1889	Milford, Del.	Philadelphia, Pa.	J. C. McNaughton.
81207	K. G. D. N.	Sch.	1	2	Winona .....	108.91	103.47	88.4	23.3	9.1	1889	Essex, Mass.	Gloucester, Mass.	F. G. Wanson.
92072	K. G. D. P.	Sch.	1	3	Myra B. Weaver .....	524.21	498.00	154.5	35.0	12.5	1889	Bath, Me.	Bath, Me.	Wm. Thompson.
157238	K. G. D. Q.	St. s. hp.	4	2	Dorchester .....	2,537.30	1,875.80	261.0	40.0	15.3	1889	Wilmington, Del.	Baltimore, Md.	John McDonald.
126539	K. G. D. S.	Sch.	1	2	C. T. Hill .....	140.22	133.21	93.0	30.2	7.5	1889	Bath, Me.	Bath, Me.	Wm. Thompson.
145505	K. G. D. W.	*Scho.	2	3	Tivoli .....	1,069.71	1,018.23	173.5	37.0	22.7	1889	San Francisco, Cal.	San Francisco, Cal.	H. & M. Transp. Co.
136028	K. G. F. B.	*Scho.	3	2	Ellida .....	607.65	582.95	142.0	34.2	17.7	1889	San John, N. B.	New York, N. Y.	E. H. Lassen, Jr.
95991	K. G. F. C.	Sch.	1	3	H. C. Wright .....	209.45	275.93	130.0	31.0	10.0	1889	Brahovast, Russia.	Boston, Mass.	Alfred Walter.
120741	K. G. F. D.	Sch.	1	3	Fiheman .....	174.62	165.89	102.3	28.4	8.2	1889	Fairhaven, Cal.	San Francisco, Cal.	W. F. Humphrey.
140984	K. G. F. J.	Sch.	1	2	Louise J. Kenney .....	183.20	155.04	98.5	25.4	11.2	1889	Bath, Me.	Decr Isle, Me.	Charles Nelson.
86029	K. G. F. L.	Sch.	1	2	General Cogswell .....	137.28	130.42	92.0	24.2	10.0	1889	Bath, Me.	Gloucester, Mass.	I. W. Gross.
92076	K. G. F. M.	Sch.	1	2	Margaret .....	138.47	131.55	92.2	22.7	8.8	1889	do	do	William Parsons.
27635	K. G. F. N.	St. bgo.	1	1	Yuna .....	447.34	369.83	160.5	22.3	8.3	1889	do	do	A. P. Babson.
161604	K. G. F. P.	Sch.	1	2	Valkyria .....	139.21	132.25	92.6	24.1	10.2	1889	Salem, Mass.	Salem, Mass.	H. W. Woodbury.
136034	K. G. F. Q.	Sch.	1	2	Emma E. Witherell .....	114.85	109.11	89.5	33.7	10.0	1889	Philadelphia, Pa.	Philadelphia, Pa.	The Clyde S. S. Co.
130434	K. G. F. S.	Sch.	1	2	Nellie Dixon .....	111.12	105.57	101.9	23.4	9.1	1889	Boothbay, Me.	Gloucester, Mass.	Henry Gardner.
81180	K. G. F. V.	Sch.	1	3	W. F. Jewett .....	476.30	452.49	155.7	37.7	12.0	1887	Essex, Mass.	Boston, Mass.	O. H. Willey.
76797	K. G. H. B.	Sch.	1	2	Joe .....	119.28	113.30	91.8	24.5	7.2	1889	Port Ludlow, Wash.	San Francisco, Cal.	F. Knowland.
140900	K. G. H. C.	Sch.	1	2	Lizzie M. Stanwood .....	105.58	100.31	87.0	23.6	9.6	1889	Millbridge, Me.	Machias, Me.	G. S. Kelley.
81210	K. G. H. D.	Bkn.	2	2	White Wings .....	678.82	654.10	168.0	33.4	17.2	1889	Essex, Mass.	Gloucester, Mass.	J. D. McKinnon.
110816	K. G. H. F.	*Scho.	2	2	Rondout .....	845.66	793.05	170.5	35.5	20.6	1875	Baltimore, Md.	Baltimore, Md.	C. Morton Stewart.
145512	K. G. H. L.	Sch.	1	2	T. W. Cooper .....	158.19	150.28	99.0	28.3	8.3	1889	Halifax, N. S.	New York, N. Y.	Lewis Luckenbach.
92086	K. G. H. N.	St. s. hp.	2	2	Marscaibo .....	1,262.85	904.00	231.0	43.0	13.6	1889	East Machias, Me.	Machias, Me.	Albert Brown.
76805	K. G. H. Q.	Sch.	2	4	Jacob S. Winslow .....	910.17	823.81	180.4	36.9	18.0	1889	Philadelphia, Pa.	Wilmington, Del.	A. & C. St. Nav. Co.
92089	K. G. H. R.	Sch.	1	3	Marian .....	258.25	245.34	113.0	30.3	9.1	1889	Bath, Me.	Portland, Me.	Oscar Charleson.
3434	K. G. H. S.	Sch.	1	2	Ben Hur .....	105.26	100.60	85.0	23.6	8.8	1889	Camden, N. J.	Philadelphia, Pa.	R. D. Wood & Co.
150457	K. G. H. T.	Sch.	1	2	Procyon .....	113.64	107.86	91.4	23.9	10.0	1889	Essex, Mass.	Gloucester, Mass.	D. Tarr.
81244	K. G. H. V.	St. s.	1	2	Wrestler .....	198.58	99.29	115.2	25.5	13.2	1889	do	do	F. G. Wanson.
120756	K. G. J. B.	Sch.	1	2	Fredonia .....	115.20	109.44	99.6	23.6	10.0	1889	Boston, Mass.	New Bedford, Mass.	P. H. Stone.
130493	K. G. J. D.	St. s.	1	3	Niko .....	1,035.61	929.32	189.0	30.5	13.0	1889	Essex, Mass.	Gloucester, Mass.	Charles H. Hart.
145516	K. G. J. F.	Sch.	2	4	Talofa .....	1,188.37	1,139.16	200.7	40.0	17.6	1889	Trenton, Mich.	Chicago, Ill.	J. J. Ward, pres.
126554	K. G. J. M.	Sch.	2	4	Charles K. Schull .....	884.02	839.82	176.3	38.0	18.2	1889	Barb, Me.	Bath, Me.	Wm. D. Sewall.
106636	K. G. J. N.	Sch.	1	2	Arthur I .....	129.26	122.81	97.0	27.2	7.5	1889	Camden, N. J.	Philadelphia, Pa.	Geo. Chretien.
14484	K. G. J. P.	St. p.	1	2	Kennebec .....	1,652.95	1,271.98	256.0	37.6	13.1	1889	Benicia, Cal.	San Francisco, Cal.	Niels Ivocson.
150471	K. G. J. Q.	St. p.	2	0	Puritan .....	4,593.86	3,075.24	403.5	52.5	18.1	1889	Bath, Me.	Bath, Me.	Kennebec St. Bt. Co.
141002	K. G. J. V.	Sch.	1	3	Lillian Woodruff .....	332.22	315.61	135.2	30.2	11.0	1889	Chester, Pa.	Fall River, Mass.	Old Col. St. Bt. Co.
92100	K. G. J. W.	Sch.	2	4	Manassett .....	1,377.79	1,316.38	216.8	43.1	21.0	1889	Boothbay, Me.	Ellsworth, Me.	Charles Hodgkins.
96010	K. G. L. B.	Sch.	2	4	Henry S. Little .....	1,090.49	1,045.88	195.2	41.6	19.1	1889	Bath, Me.	Fall River, Mass.	J. F. Montgomery.
86040	K. G. L. C.	Sch.	1	4	Golden Shore .....	699.07	626.09	185.1	38.5	14.2	1889	do	Perth Amboy, N. J.	Forman O. Bailey.
												Port Blakeley, Wash.	San Francisco, Cal.	Henry Henderson.



## SEAGOING VESSELS, ARRANGED IN THE ORDER OF SIGNAL LETTERS—Continued.

Official No.	Signal letters.	Rig.	Decks.	Masts.	Name of vessel.	Gross tonnage.	Net tonnage.	Length.		Depth.	When built.	Where built.	Home port (where permanent document issues).	Name of managing or principal owner.
								Feet.	Feet.					
138444	K. G. L. D.	St. a.	1	0	<i>Transfer No. 10</i> ....	217. 78	108. 89	114. 0	33. 6	11. 6	1889	Wilmington, Del....	New Haven, Conn.	N. Y., N. H. & H. R. Co.
78814	K. G. L. F.	Sch.	2	4	John B. Manning....	1, 190. 20	139. 09	180. 0	39. 8	17. 0	1889	..... do .....	New York, N. Y....	J. B. Manning.
76729	K. G. L. N.	Sch.	1	3	Joel F. Sheppard....	567. 72	532. 34	155. 0	35. 2	13. 5	1889	Boothbay, Me.....	Boston, Mass.....	Joel F. Sheppard.
92109	K. G. L. P.	Sch.	1	3	Minnie Bergen....	387. 89	368. 50	143. 8	33. 0	9. 5	1889	Millford, Del....	Philadelphia, Pa...	John C. Davis.
92110	K. G. L. Q.	Sch.	1	2	Multnomah.....	124. 14	117. 94	82. 5	28. 6	6. 2	1889	Ledyard, Conn....	New London, Conn.	Benjamin Stark, jr.
76823	K. G. L. T.	Sch.	1	3	Joel Cook.....	401. 11	381. 06	146. 0	34. 3	10. 4	1889	Bath, Me.....	Philadelphia, Pa...	P. Fitzpatrick.
76825	K. G. L. V.	Sch.	1	3	Julia Frances....	183. 97	174. 20	112. 9	27. 8	8. 6	1889	Kennebunk Pt., Me.	Fall River, Mass...	John Anderson.
138694	K. G. L. W.	St. ahp	3	4	<i>El Mor</i> .....	3, 531. 32	2, 559. 14	331. 8	42. 0	22. 6	1889	Philadelphia, Pa...	New York, N. Y....	Isaac E. Gates.
8441	K. G. M. D.	Sch.	1	2	<i>Break of Day</i> ....	123. 90	117. 71	85. 3	24. 2	8. 3	1889	Bath, Me.....	Bath, Me.....	Chas. E. Moody.
116145	K. G. M. H.	Bkn.	1	3	S. G. Wilder.....	304. 03	373. 94	196. 8	37. 9	14. 0	1889	Port Blakeley, Wash	San Francisco, Cal.	A. H. Paul.
128572	K. G. M. J.	Sch.	1	3	Charles D. Hall....	395. 06	375. 91	162. 5	35. 5	10. 4	1887	New London, Conn	New Haven, Conn...	E. H. Weaver.
110481	K. G. M. L.	St. a.	2	3	Robert H. Sayre....	140. 43	70. 22	95. 9	22. 6	11. 0	1889	Brooklyn, N. Y....	New York, N. Y....	John W. Sullivan.
155179	K. G. M. N.	Sch.	1	3	Olive Pecker.....	878. 20	832. 39	168. 5	37. 2	18. 3	1889	Belfast, Me.....	Boston, Mass.....	James F. Bliss.
126574	K. G. M. P.	St. a.	2	3	C. W. Morse.....	509. 51	254. 76	254. 4	30. 0	17. 6	1889	Bath, Me.....	Bath, Me.....	Morse Trans. Co.
141018	K. G. M. Q.	Sch.	2	4	Lydia M. Deering..	1, 224. 75	1, 173. 51	204. 7	41. 1	21. 1	1889	..... do .....	..... do .....	G. G. Deering.
92118	K. G. M. S.	Sch.	2	4	Marjory Brown....	1, 210. 79	1, 150. 25	190. 0	40. 7	17. 8	1889	Wilmington, Del...	Perth Amboy, N. J.	M. A. Osborn.
128576	K. G. M. T.	St. ahp	3	2	<i>Corsicus</i> .....	2, 584. 33	1, 775. 46	281. 0	40. 2	20. 5	1889	Philadelphia, Pa...	Wilmington, Del...	A. & C. St. Nav. Co.
116283	K. G. M. V.	Sch.	1	3	Sophia Sutherland..	156. 81	148. 97	105. 3	25. 7	10. 3	1889	Tacoma, Wash....	Portland, Ore.....	A. C. Sutherland.
116633	K. G. M. W.	Sch.	1	3	Robert McFarland.	641. 64	544. 85	174. 5	37. 5	13. 3	1889	Thomaston, Me....	Thomaston, Me....	E. L. Montgomery.
126579	K. G. N. B.	Sch.	1	3	Charles E. Falk....	298. 98	284. 04	142. 2	24. 0	9. 0	1889	Fairhaven, Cal....	Eureka, Cal.....	N. H. Falk.
76831	K. G. N. C.	Sch.	1	3	J. F. Coolidge....	447. 05	424. 70	130. 5	32. 3	15. 0	1889	Millbridge, Me....	New York, N. Y....	I. L. Bragdon.
86065	K. G. N. D.	Sch.	2	4	Kate M. Grant.....	1, 254. 27	1, 199. 75	211. 8	40. 3	17. 8	1889	West Haven, Conn.	New Haven, Conn...	Henry Sutton.
14427	K. G. N. H.	Sch.	1	3	George Darlington.	125. 63	128. 95	97. 8	28. 0	7. 1	1889	Baltimore, Md....	Baltimore, Md....	Thomas J. Hopkins.
116285	K. G. N. J.	Sch.	1	2	Sea Fox.....	111. 14	105. 56	86. 1	23. 7	9. 8	1889	Essex, Mass.....	Provincetown, Mass.	M. L. Adams.
106687	K. G. N. L.	Sch.	1	3	Agnes E. Manson...	842. 33	800. 16	174. 3	35. 7	16. 8	1889	Bath, Me.....	New Haven, Conn...	Magnus Masson.
141025	K. G. N. M.	Sch.	1	3	Longfellow.....	267. 00	253. 65	127. 6	30. 5	9. 1	1889	..... do .....	Bath, Me.....	John R. Kelley.
138079	K. G. N. P.	St. a.	1	0	<i>Express</i> .....	945. 04	538. 45	272. 0	44. 1	12. 6	1889	Wilmington, Del...	New Haven, Conn...	N. Y., N. H. and H. R. Co.
130450	K. G. N. Q.	St. a.	1	0	<i>New York</i> .....	785. 24	497. 82	207. 5	31. 1	12. 4	1889	..... do .....	Philadelphia, Pa...	W. Caries, jr.
106668	K. G. N. R.	Sch.	1	3	Addie Charleson...	658. 56	625. 63	156. 2	35. 5	12. 7	1889	East Deering, Me.	Portland, Me.....	Oscar Charleson.
141027	K. G. N. S.	St. a.	2	2	LEONA.....	3, 328. 56	2, 530. 64	314. 0	46. 2	20. 3	1889	Chester, Pa.....	New York, N. Y....	Wm. Mason.
92129	K. G. N. V.	Sch.	2	4	Mabel Jordan....	983. 92	944. 23	180. 5	39. 1	19. 6	1889	Thomaston, Me....	Thomaston, Me....	Chas. H. Washburn.
110937	K. G. N. W.	Sch.	1	4	Robert Lewers....	732. 88	695. 25	185. 1	39. 2	14. 3	1889	Port Blakeley, Wash	San Francisco, Cal.	The Schooner Robert Lewers Co.
157353	K. G. P. B.	Sch.	1	2	Dora A. Lawson....	125. 64	119. 36	89. 6	23. 9	9. 6	1889	Essex, Mass.....	Gloucester, Mass...	R. A. Jameson.
155173	K. G. P. F.	Sch.	2	4	O. H. Brown.....	1, 051. 12	998. 57	187. 2	41. 3	16. 9	1889	Bath, Me.....	Perth Amboy, N. J.	T. S. P. Brown.
141021	K. G. P. H.	St. a.	1	2	<i>L. Luckenbach</i> ...	253. 09	127. 55	122. 0	22. 2	14. 2	1889	Camden, N. J....	New York, N. Y....	L. Luckenbach.
92132	K. G. P. J.	Bk.	2	3	Matanzas.....	1, 928. 44	976. 96	196. 3	37. 4	17. 5	1889	Bath, Me.....	..... do .....	Thomas Erickson.
90421	K. G. P. L.	Sch.	1	2	Harry L. Belden....	123. 87	117. 20	94. 2	25. 4	9. 8	1889	Essex, Mass.....	Gloucester, Mass...	George Clark.
76838	K. G. P. M.	Sch.	1	2	Joseph P. Johnson.	98. 63	93. 70	87. 6	23. 7	9. 2	1889	..... do .....	Provincetown, Mass.	M. L. Adams.
37134	K. G. P. N.	Sch.	1	3	Mary L. Crosby....	487. 59	463. 23	143. 1	34. 2	12. 4	1889	Millbridge, Me....	Belfast, Me.....	W. S. Pendleton.
123597	K. G. P. Q.	St. ahp	2	2	<i>Charlotte</i> .....	1, 746. 53	1, 197. 89	228. 9	38. 0	22. 0	1889	Philadelphia, Pa...	Baltimore, Md....	B. C. & R. St. Ct. Co.
76841	K. G. P. R.	Sch.	2	2	Jennie C. May.....	882. 04	837. 94	177. 8	35. 8	16. 7	1889	Bath, Me.....	Bridgeport, Conn.	O. St. John.
81239	K. G. P. S.	Sch.	2	4	William K. Park....	1, 252. 23	1, 189. 62	201. 0	39. 3	26. 3	1889	Camden, N. J....	Somers Point, N. J.	P. B. Reed.
3446	K. G. P. T.	Bkn.	3	4	Bruce Hawkins....	814. 50	683. 78	152. 0	33. 0	16. 9	1889	East Boston, Mass	Boston, Mass.....	James Gurney, jr.
106978	K. G. P. V.	Sch.	2	4	Augustus Welt....	1, 221. 77	1, 160. 69	203. 9	40. 9	21. 5	1889	Waldoboro, Me....	..... do .....	Frank Harrington.
120782	K. G. P. W.	Sch.	1	3	Florence.....	699. 04	664. 09	166. 3	35. 5	12. 8	1889	East Deering, Me.	Portland, Me.....	J. S. Winslow.
76842	K. G. Q. B.	Sch.	1	3	Johanna Swan....	668. 80	634. 80	150. 3	35. 5	12. 5	1889	Harrington, Me...	Machias, Me.....	E. W. Shackford.
76843	K. G. Q. C.	Sch.	3	4	J. R. Teel.....	870. 88	849. 14	177. 6	38. 9	19. 3	1889	Newburyport, Mass	Boston, Mass.....	S. R. Crowell.
155175	K. G. Q. D.	Sch.	1	4	Olga.....	498. 60	473. 67	164. 0	36. 0	13. 2	1889	Eureka, Cal.....	San Francisco, Cal.	Chas. Nelson.
80089	K. G. Q. F.	Sch.	1	3	Gertrude A. Bartlett	374. 92	356. 18	139. 3	34. 9	11. 3	1889	Brewer, Me.....	Bath, Me.....	F. W. Ayer.
190682	K. G. Q. J.	Sch.	2	4	Alicia B. Crosby....	1, 113. 59	1, 019. 92	204. 4	40. 3	18. 5	1889	Bath, Me.....	..... do .....	E. S. Crosby.
92138	K. G. Q. L.	Sch.	2	4	Marguerite.....	1, 553. 26	1, 475. 60	324. 6	45. 1	20. 6	1889	..... do .....	Fall River, Mass...	Wm. R. Church, (Co.
3449	K. G. Q. M.	St. ahp	1	2	<i>Bluefields</i> .....	483. 36	355. 37	308. 5	24. 0	12. 7	1889	Greenock, Scotland	Philadelphia, Pa...	N. Y. & Balt. Trans.
76845	K. G. Q. N.	Sch.	1	3	Jesse Barlow.....	276. 81	262. 97	126. 6	30. 4	11. 1	1889	Boston, Mass....	Hyannis, Mass....	E. W. Barlow.
92140	K. G. Q. P.	Sch.	1	3	Montana.....	377. 61	358. 78	136. 1	31. 9	16. 9	1889	Bath, Me.....	New York, N. Y....	H. P. Dyer.
95072	K. G. Q. R.	Sch.	2	3	H. E. Thompson....	663. 66	649. 48	136. 4	32. 5	15. 1	1889	Machias, Me.....	Machias, Me.....	C. H. Thompson.
76846	K. G. Q. S.	Bkn.	2	3	John Swan.....	721. 27	665. 21	149. 5	34. 4	18. 1	1889	Columbia Falls, Me	New York, N. Y....	John Swan, jr.
76849	K. G. Q. T.	Sch.	1	3	James Duffield....	187. 09	177. 74	112. 3	29. 0	8. 8	1889	New London, Conn	Hartford, Conn...	T. H. Jones.
138097	K. G. Q. W.	Sch.	1	2	<i>Essex</i> .....	114. 83	111. 96	84. 7	32. 8	10. 9	1889	Essex, Mass.....	Gloucester, Mass...	J. Ferru & Son.
81246	K. G. R. B.	Sch.	1	2	Waltham.....	523. 45	497. 28	165. 9	35. 0	12. 0	1889	Boston, Mass....	Boston, Mass....	H. W. Barter.
138083	K. G. R. C.	Sch.	1	2	Edna.....	325. 00	308. 75	142. 9	32. 7	10. 5	1889	Columbia Falls, Me	Machias, Me.....	C. L. Donovan.
86072	K. G. R. D.	Bkn.	2	3	Good News.....	712. 21	476. 60	166. 4	33. 4	17. 3	1889	Baltimore, Md....	Baltimore, Md....	C. M. Stewart & Co.
106896	K. G. R. E.	Sch.	1	3	Annie E. Mitchell..	453. 66	430. 01	145. 3	34. 0	11. 9	1889	Madison, Conn....	New London, Conn.	Carlos Berry.
138099	K. G. R. J.	Sch.	1	2	Clifford I. White....	305. 61	250. 82	122. 2	32. 5	10. 4	1889	Harrington, Me...	Machias, Me.....	W. H. Fookingham.
138114	K. G. R. M.	St. a.	1	2	<i>City of Kingston</i> ...	1, 117. 40	1, 018. 25	246. 0	32. 5	12. 5	1889	Wilmington, Del...	Pt. Townsend, Wash	Walter Oakes.
161616	K. G. R. N.	Sch.	1	4	<i>Van Lear</i> Black...	634. 12	602. 41	158. 9	38. 8	12. 9	1889	Baltimore, Md....	Wilmington, Del...	Charles V. Lacey.
138033	K. G. R. P.	Sch.	2	4	Clara A. Donnell...	1, 177. 58	1, 099. 50	263. 8	41. 1	20. 0	1889	Bath, Me.....	..... do .....	Wm. T. Donnell.
76852	K. G. R. Q.	Sch.	2	4	John E. Ames....	863. 98	815. 79	188. 2	38. 3	18. 7	1889	..... do .....	Boston, Mass....	O. D. Chase.
160457	K. G. R. T.	Bkn.	1	3	Irving.....	670. 99	627. 96	178. 6	37. 8	14. 4	1889	Port Blakeley, Wash	San Francisco, Cal.	A. H. Paul.
14486	K. G. R. V.	St. ahp	3	3	Kansas City.....	2, 678. 34	2, 182. 92	327. 0	45. 0	18. 8	1889	Chester, Pa.....	Savannah, Ga....	N. E. and Sev. S.S. Co.
76855	K. G. R. W.	Sch.	1	3	J. Henry Edmunds...	284. 78	270. 40	127. 0	23. 4	9. 5	1889	Dennettsville, N. J.	Bridgeport, N. J....	C. L. Fidler.
116647	K. G. R. E.	Bkn.	1	3	R. A. C. Smith....	681. 86	628. 01	164. 4	35. 3	13. 3	1889	Belfast, Me.....	New York, N. Y....	John Swan, jr.
16480	K. G. S. C.	Sch.	1	3	Kate S. Flint.....	584. 30	555. 99	171. 1	31. 6	13. 9	1889	Bath, Me.....	..... do .....	W. D. Burnham.
16884	K. G. S. D.	St. a.	1	2	<i>Argo</i> .....	179. 88	85. 34	112. 7						

## SEAGOING VESSELS, ARRANGED IN THE ORDER OF SIGNAL LETTERS—Continued.

Official No.	Signal letters.	Rlg.	Decks.	Masts.	Name of vessel.	Gross tonnage.	Net tonnage.	Length.	Breadth.	Depth.	When built.	Where built.	Home port (where permanent document issued).	Name of managing or principal owner.
8141	K. G. S. F.	St. a	1	2	Battler	138.56	76.52	108.4	22.0	9.4	1881	Philadelphia, Pa.	Philadelphia, Pa.	Frank L. Neall.
95943	K. G. S. H.	Sch.	1	0	Heracles	141.62	70.81	101.5	20.6	10.8	1888	Camden, N. J.	New York, N. Y.	Standard Oil Co.
20599	K. G. S. L.	Sch.	1	2	Quikstep	104.68	59.45	91.0	24.0	10.2	1889	Essex, Mass.	Gloucester, Mass.	S. Cunningham.
161610	K. G. S. M.	St. shp	3	3	Yenacua	2,842.90	2,037.49	303.6	40.2	20.5	1889	Philadelphia, Pa.	Wilmington, Del.	A. & C. St. Nav. Co.
110489	K. G. S. Q.	Sch.	1	2	Ira B. Ellens	305.94	290.64	123.0	28.6	8.6	1889	Rockland, Me.	Rockland, Me.	A. W. Butler.
86076	K. G. S. T.	Bkn.	1	4	Gardiner City	475.15	451.40	169.4	39.0	12.0	1889	North Bend, Oreg.	San Francisco, Cal.	H. A. Sperry.
96028	K. G. S. V.	Sch.	1	2	Hattie E. Worcester	117.95	112.06	92.5	24.1	10.7	1889	Essex, Mass.	Gloucester, Mass.	W. H. Jordan.
78859	K. G. S. W.	Sch.	2	4	John H. Platt	1,172.32	1,113.71	204.6	40.4	18.6	1889	Madison, Conn.	New Haven, Conn.	F. W. Benedict.
3455	K. G. T. C.	St. a	2	2	Briham	628.68	629.68	183.0	27.1	14.2	1885	Sunderland, England	Perth Amboy, N. J.	Win. S. Walsh.
76861	K. G. T. D.	Sch.	2	4	James G. Beecher	811.18	789.62	190.7	39.8	18.0	1889	New Haven, Conn.	New Haven, Conn.	H. H. Hancock.
14191	K. G. T. F.	*Sch.	2	3	Kingston	1,070.80	1,020.11	181.0	35.3	21.8	1875	Dorchester, N. B.	New York, N. Y.	L. Luckenbach.
81251	K. G. T. H.	St. a	1	2	Wm. E. Chapman	281.07	140.54	124.8	29.7	11.7	1889	Brooklyn, N. Y.	do	Chapman Derrick & Wrecking Co.
120761	K. G. T. J.	Sch.	1	4	Florence Creadick	732.77	666.13	164.4	35.0	13.3	1890	Milton, Del.	Philadelphia, Pa.	Wm. A. Lank.
3456	K. G. T. N.	Sch.	2	3	Benj. C. Frith	888.80	843.89	182.1	37.4	18.1	1890	Thomaston, Me.	Thomaston, Me.	Thos. W. Dunn.
86077	K. G. T. P.	Sch.	1	2	Golden Hope	106.91	101.57	89.0	24.0	9.5	1890	Essex, Mass.	Gloucester, Mass.	Benj. A. Smith.
27637	K. G. T. R.	St. shp	3	2	YUMORI	3,496.83	2,832.22	336.2	43.2	22.8	1889	Chester, Pa.	New York, N. Y.	N. Y. & Cuba Mail S. S. Co.
74863	K. G. T. S.	Bkn.	2	3	John S. Emery	919.88	873.88	167.7	35.7	22.1	1890	Boston, Mass.	Boston, Mass.	D. S. Emery.
126005	K. G. T. V.	Sch.	2	4	Clarence H. Veunor	934.28	887.57	184.7	38.6	20.4	1890	Newburyport, Mass.	Dennis, Mass.	U. B. Flake.
100482	K. G. T. W.	St. a	1	2	International	400.05	200.03	130.0	26.0	10.2	1890	Philadelphia, Pa.	Philadelphia, Pa.	E. M. Parson.
126896	K. G. V. C.	Sch.	1	3	Cactus	534.59	507.87	149.4	34.7	12.8	1890	Bath, Me.	Bath, Me.	J. M. Drake.
92153	K. G. V. D.	St. a	1	2	Mars	378.59	139.20	117.2	23.0	15.7	1890	Camden, N. J.	Philadelphia, Pa.	Geo. W. Shepherd, jr.
100465	K. G. V. F.	St. shp	3	2	Indian	1,576.68	1,133.22	227.0	38.0	28.0	1890	Wilmington, Del.	Boston, Mass.	Jas. H. Hill.
126807	K. G. V. J.	Sch.	2	4	Chas. L. Davenport	1,032.03	980.43	190.9	36.2	18.8	1890	Thomaston, Me.	Thomaston, Me.	W. H. Barber.
86873	K. G. V. J.	St. a	1	2	Geo. W. Pride	165.41	77.71	102.2	23.1	12.7	1890	Milford, Del.	Philadelphia, Pa.	Geo. W. Pride.
116311	K. G. V. L.	*Sch.	1	2	Shenandoah	841.17	824.57	186.5	35.6	16.0	1890	Perth Amboy, N. J.	do	Asa S. Wing.
155177	K. G. V. M.	St. shp	3	2	Orizaba	3,496.83	2,834.44	336.2	43.2	22.0	1889	Chester, Pa.	New York, N. Y.	N. Y. & Cuba Mail S. S. Co.
78866	K. G. V. N.	Sch.	1	4	James Judge	680.39	646.38	159.2	36.0	13.4	1890	Wilmington, Del.	Philadelphia, Pa.	Jas. Hewes.
3457	K. G. V. P.	Sch.	1	3	Bertha Louise	231.42	219.75	115.2	28.3	8.7	1890	Bath, Me.	Fall River, Mass.	A. H. Skinner.
116312	K. G. V. Q.	*Sch.	1	2	Schuykill	841.17	824.57	186.5	35.0	16.0	1890	Perth Amboy, N. J.	Philadelphia, Pa.	Asa S. Wing.
96081	K. G. V. S.	Sch.	1	2	Herman	105.75	100.48	87.5	24.5	10.0	1890	Benicla, Cal.	San Francisco, Cal.	Pac. Trading Co.
81255	K. G. W. B.	Sch.	2	4	William Johnson	777.44	738.57	174.0	37.5	13.0	1890	Camden, Me.	Somers Point, N. J.	P. B. Reed
120793	K. G. W. D.	Sch.	1	3	Frederick Roessner	400.00	386.33	144.6	33.0	11.1	1890	Bath, Me.	Bath, Me.	G. F. Gould.
14494	K. G. W. H.	Shp.	2	4	KENLWORTH	2,263.28	2,178.66	300.2	43.1	24.2	1887	Port Glasgow, Scot.	New York, N. Y.	Geo. S. Dearborn.
3460	K. G. W. L.	St. a	2	2	Bernard	968.36	625.82	231.2	26.2	21.1	1879	Liverpool, England	Boston, Mass.	Boston Fruit Co.
3401	K. G. W. M.	*Sch.	1	2	Brookside	841.17	824.57	86.5	35.0	16.0	1890	Perth Amboy, N. J.	Philadelphia, Pa.	Asa S. Wing.
155178	K. G. W. N.	Sch.	1	2	Oliver Wendell Holmes	107.83	101.94	89.0	23.8	9.9	1890	Essex, Mass.	Gloucester, Mass.	W. H. Jordan.
186108	K. G. W. P.	Sch.	1	3	Eunice L. Creeker	677.57	595.46	172.4	37.3	13.4	1890	Bath, Me.	Boston, Mass.	J. B. Crocker.
110852	K. G. W. Q.	Sch.	2	4	R. F. Pettigrow	931.23	884.67	183.7	37.3	18.0	1890	do	Portland, Me.	J. S. Winslow.
120013	K. G. W. T.	St. a	2	2	Cottage City	1,685.11	981.90	233.1	40.6	23.2	1890	do	do	J. B. Coyle.
96035	K. G. W. V.	Sch.	1	3	Henry G. Milliken	179.75	170.77	103.0	29.1	8.2	1890	do	Bath, Me.	S. S. Kimball.
141052	K. H. B. C.	Sch.	1	2	Lucille	104.38	99.16	87.8	23.9	9.7	1890	Essex, Mass.	Gloucester, Mass.	S. Smith & Co.
126015	K. H. B. G.	Sch.	1	3	Celia F.	412.19	391.69	145.7	34.4	12.0	1890	Brewer, Me.	Bangor, Me.	P. McConville.
136100	K. H. B. J.	Sch.	1	2	Eliza M. Campbell	100.17	95.17	84.8	23.9	9.8	1890	Essex, Mass.	Gloucester, Mass.	S. G. Pool.
106715	K. H. B. N.	Sch.	1	2	Alfama M. Jagger	132.40	125.78	102.4	22.0	7.8	1890	Wilmington, Del.	Providence, R. I.	A. J. Miller.
3406	K. H. B. Q.	Sch.	1	2	Beechwood	841.17	824.57	186.5	35.0	16.0	1890	Perth Amboy, N. J.	Philadelphia, Pa.	Asa S. Wing.
92171	K. H. B. S.	St. s	2	3	MAVERICK	1,601.21	1,118.35	240.0	36.2	24.0	1890	Baltimore, Md.	New York, N. Y.	Standard Oil Co.
120795	K. H. B. T.	Sch.	1	2	Fred A. Emerson	122.37	110.25	85.0	26.5	7.6	1890	Booth Bay Har., Me.	Boothbay, Me.	Wm. G. Blake.
116320	K. H. B. V.	Sch.	1	3	Sunbeam	108.72	100.29	82.9	28.0	6.5	1890	Bath, Me.	Bath, Me.	James L. Spinney.
92173	K. H. C. B.	Sch.	1	2	Max	186.40	177.08	101.9	28.4	9.2	1873	Alma, N. Brunswick	Boston, Mass.	R. T. Green.
96039	K. H. C. D.	St. shp	3	3	H. Y. Whitney	2,709.63	1,790.87	271.8	43.0	19.2	1890	Philadelphia, Pa.	do	H. M. Whitney.
106723	K. H. C. F.	Sch.	1	3	Aloha	638.55	606.63	171.3	35.1	13.5	1890	Bath, Me.	Bath, Me.	S. S. Sewall.
130409	K. H. C. M.	*Sch.	2	3	N. & W. 1	1,082.39	1,063.69	193.1	36.8	19.2	1890	Brooklyn, N. Y.	Norfolk, Va.	N. J. Hemphill.
130470	K. H. C. N.	*Sch.	2	3	N. & W. 3	863.91	845.99	176.0	36.8	17.3	1890	Philadelphia, Pa.	do	do
126624	K. H. C. Q.	Sch.	2	4	Charles Davenport	1,295.38	1,234.87	199.2	41.8	20.8	1890	Bath, Me.	Bath, Me.	J. R. Kelley.
106731	K. H. C. S.	St. a	1	0	Atkins Hughes	115.83	67.92	88.7	19.0	10.2	1890	Philadelphia, Pa.	Philadelphia, Pa.	A. S. Hughes. [Co.
145539	K. H. C. T.	St. a	1	2	Trucee	416.80	342.48	148.0	33.4	10.4	1890	San Francisco, Cal.	San Francisco, Cal.	The Tucket Lumber
14497	K. H. C. W.	*Sch.	1	2	Kohunoo	841.17	824.57	186.5	35.0	16.0	1890	Perth Amboy, N. J.	Philadelphia, Pa.	S. R. Shipley.
106739	K. H. D. F.	Sch.	1	3	Adole Ball	422.34	401.22	142.3	34.3	10.4	1890	Milford, Del.	New York, N. Y.	Geo. C. Huntington.
126928	K. H. D. G.	Sch.	2	4	Charles A. Campbell	1,576.21	1,534.12	228.8	46.4	21.6	1890	Bath, Me.	do	H. F. Morse.
136115	K. H. D. M.	Sch.	1	3	Ella B. Kimball	215.87	204.89	111.6	29.3	8.3	1890	do	Bath, Me.	J. R. Kelley.
81264	K. H. D. P.	Sch.	2	4	William Noely	897.07	852.22	173.4	38.3	18.8	1890	New Haven, Conn.	New Haven, Conn.	S. C. Corey.
186117	K. H. D. Q.	Sch.	2	4	Edith Olcott	1,194.05	1,140.27	192.4	41.4	18.4	1890	Bath, Me.	New York, N. Y.	Geo. C. Warren.
150488	K. H. D. R.	St. p.	1	2	Portland	2,283.66	1,517.10	280.9	42.1	15.5	1890	do	Portland, Me.	Portland Steam Packet Co.
150489	K. H. D. S.	Sch.	2	4	Percy Birdsall	1,127.93	1,071.63	191.0	39.2	17.6	1890	Wilmington, Del.	Perth Amboy, N. J.	John Holmes.
76882	K. H. D. T.	Sch.	2	4	James W. Fitch	1,120.96	1,064.92	188.5	39.2	18.7	1890	Waldoboro, Me.	Boston, Mass.	R. R. Freeman.
141063	K. H. D. V.	Sch.	1	3	Laura L. Sprague	594.16	564.46	154.4	36.2	11.2	1890	Rockland, Me.	Marblehead, Mass.	Sprague & Breed Coal Co.
150490	K. H. F. B.	Sch.	1	3	Percy and Little	503.80	478.61	141.0	33.5	14.1	1890	Port Jefferson, N. Y.	New York, N. Y.	F. & L. Jones.
136123	K. H. F. C.	Sch.	1	3	Edward H. Blake	544.25	517.04	154.7	34.6	13.0	1890	Milbridge, Me.	Bangor, Me.	T. T. Hall.
136124	K. H. F. G.	Sch.	2	4	Edith L. Allen	969.32	920.86	185.8	39.1	18.4	1890	Richmond, Me.	Bath, Me.	F. J. Southard.
116325	K. H. F. J.	Sch.	1	3	Sadie C. Sumner	672.47	638.88	176.7	37.5	14.1	1890	Thomaston, Me.	Thomaston, Me.	Geo. Elliot.
130477	K. H. F. L.	Sch.	1	2	Norumbega	126.84	120.50	107.5	24.0	10.5	1890	Essex, Mass.	Gloucester, Mass.	J. A. McKinnon.
106747	K. H. F. M.	Slp.	1	1	Albert Baldwin	123.66	117.48	86.0	27.2	7.3	1890	do	do	Rockport Granite Co.
96053	K. H. F. P.	Sch.	1	3	Henry Clausen, jr.	549.62	522.14	153.7	34.5	13.0	1890	Bath, Me.	Bath, Me.	J. B. Drake.

## SEAGOING VESSELS, ARRANGED IN THE ORDER OF SIGNAL LETTERS—Continued.

Official No.	Signal letters.	Rig.	Tonks.	Masts.	Name of vessel.	Gross tonnage.	Net tonnage.	Length.	Breadth.	Depth.	W. in a bunk.	Where built.	Home port (where permanent document issues).	Name of managing or principal owner.
								Feet.	Feet.	Feet.				
106750	K. H. F. Q.	Sch.	1	3	Addie P. McFadden	251.80	239.21	125.2	30.1	8.1	1890	Bath, Me.	Bath, Me.	H. H. Donnell.
136132	K. H. F. R.	*Sch.	4	2	Ellangowan	841.17	824.57	186.5	35.0	16.0	1890	Perth Amboy, N. J.	Philadelphia, Pa.	A. S. Wing.
106751	K. H. F. S.	St. sbp	3	4	Australia	2,756.25	1,937.89	376.9	37.4	29.3	1875	Glasgow, Scotland	San Francisco, Cal.	Oceanic S. S. Co.
130479	K. H. F. T.	St. s.	1	2	Nathan Hale	299.52	149.76	121.8	27.0	14.2	1890	New London, Conn.	New London, Conn.	Alfred H. Chappell.
126047	K. H. F. W.	St. s.	1	2	Carbonero	361.60	180.80	134.5	25.5	15.3	1890	Camden, N. J.	New York, N. Y.	W. D. Mansou.
86092	K. H. G. B.	St. s.	1	2	Golden Gate	64.18	42.12	90.8	15.7	8.0	1890	Bought of U. S.	Philadelphia, Pa.	D. B. Hallinger.
106756	K. H. G. D.	Bk.	1	3	Albert	682.56	648.44	182.1	38.3	14.6	1890	Port Blakeley, Wash	San Francisco, Cal.	The Bark Albert Co
130482	K. H. G. F.	Sch.	2	4	Nimbus	894.15	839.95	185.7	37.3	19.3	1890	Belfast, Me.	Boston, Mass.	J. H. Filtner.
126851	K. H. G. M.	Sch.	1	3	Carrie E. Look	530.13	503.63	154.6	35.2	12.0	1890	Rockland, Me.	Rockland, Me.	O. N. Stevens.
96058	K. H. G. N.	Sch.	1	2	Herald of the Morn- ing	198.28	188.87	101.7	29.5	8.3	1890	Bath, Me.	Bath, Me.	Jno. R. Kelley, adm.
130485	K. H. G. Q.	*Sch.	2	3	N. and W. 4	1,081.93	1,063.69	193.1	36.8	19.2	1890	Brooklyn, N. Y.	Philadelphia, Pa.	A. J. Hemphill.
126852	K. H. G. R.	Sch.	1	3	Carrie T. Balano	630.86	599.32	165.3	36.1	13.2	1890	Thomaston, Me.	Thomaston, Me.	M. J. Crowl.
145549	K. H. G. S.	Sch.	2	3	Thomas F. Pollard	731.80	695.21	157.5	34.0	17.0	1890	Deunisville, N. J.	Bridgeton, N. J.	A. H. Jarnan.
81276	K. H. G. T.	Sch.	2	4	William C. Tanner	1,033.81	962.12	191.4	38.3	19.3	1890	Bath, Me.	Bath, Me.	L. M. Deering.
88098	K. H. G. V.	Sch.	1	3	G. W. Watson	452.78	430.15	150.0	36.0	12.0	1890	Fairhaven, Cal.	San Francisco, Cal.	August Fridburg.
106760	K. H. G. W.	*Sch.	1	2	Alice	639.74	615.04	169.4	33.8	15.3	1890	Boston, Mass.	Boston, Mass.	James Woolley.
92200	K. H. J. D.	Sch.	3	4	Major Pickands	984.37	873.06	184.2	37.9	12.1	1890	East Deering, Me.	Portland, Me.	Jacob S. Window.
79933	K. H. J. F.	St. s.	1	0	JOSEPH L. COLBY	1,245.02	912.65	265.0	36.0	22.0	1890	Superior, Wis.	Buffalo, N. Y.	Am. Steel Barge Co.
79889	K. H. J. G.	Sch.	1	3	Jesse C. Woodhull	602.83	574.89	154.0	35.8	13.8	1890	Bath, Me.	New York, N. Y.	J. O. Townsend.
86098	K. H. J. L.	Sch.	1	3	Golden Ball	286.51	272.19	124.2	30.3	10.5	1890	Kennebunk Pt., Me.	New Bedford, Mass.	Jas. C. Briggs.
116336	K. H. J. N.	Sch.	2	4	Senator Sullivan	724.98	698.73	164.2	35.2	16.8	1890	Boston, Mass.	Boston, Mass.	W. F. Green.
126056	K. H. J. P.	Sch.	2	4	Charles M. Patter- son	834.88	793.14	168.8	38.5	16.7	1890	Camden, N. J.	Philadelphia, Pa.	George A. Tunnet.
92202	K. H. J. Q.	Sch.	2	4	Maria O. Tuol	1,125.71	1,069.42	197.0	40.2	18.9	1890	Newburyport, Mass.	Boston, Mass.	Robert J. Johnson.
106781	K. H. J. R.	Sch.	2	4	Allice Hollbrook	722.86	686.72	170.2	35.9	18.3	1890	Camden, Me.	Dennis, Mass.	E. E. Crowell.
116337	K. H. J. V.	Sch.	1	2	Sheepsfoot	120.28	114.27	86.0	26.1	7.2	1890	Wiscasset, Me.	Wiscasset, Me.	R. T. Rundlett.
116338	K. H. J. W.	St. sbp	3	2	Santuit	1,337.75	863.48	246.5	29.3	17.4	1873	Dumbarton, Scotland	Boston, Mass.	L. G. Burnham.
136142	K. H. L. B.	Bkn.	1	3	Rhul V. Boynton	739.88	702.89	181.3	34.0	16.2	1890	Harrington, Me.	Machias, Me.	J. H. Boynton.
136143	K. H. L. D.	*Sch.	1	2	Elmwood	841.17	824.57	186.5	35.0	16.0	1890	Perth Amboy, N. J.	Philadelphia, Pa.	A. S. Wing.
130490	K. H. L. G.	Sch.	2	3	N. and W. 2	926.08	907.93	176.0	34.6	19.3	1900	Brooklyn, N. Y.	do	A. J. Hemphill.
126855	K. H. L. J.	St. sbp	2	2	City of Seattle	1,411.05	912.73	244.6	40.0	15.0	1890	Philadelphia, Pa.	Pt. Townsend, Wash	P. S. and A. S. S. Co.
106787	K. H. L. M.	Sch.	1	3	Anna M. Staumer	419.51	315.74	142.3	34.1	10.8	1890	Bath, Me.	Sheldahoro, Miss.	Henry Buddig.
86103	K. H. L. N.	Sch.	2	4	George Bailey	1,245.40	1,185.85	192.4	41.3	18.7	1890	do	Perth Amboy, N. J.	Asher Curria.
130493	K. H. L. S.	*Sch.	2	3	N. and W. 6	864.30	846.93	176.0	36.8	17.3	1890	Brooklyn, N. Y.	Philadelphia, Pa.	A. J. Hemphill.
110344	K. H. L. T.	St. sbp	4	2	SECURANDA	4,033.24	2,805.84	321.0	45.3	17.4	1890	Chester, Pa.	New York, N. Y.	N. Y. & Cuba Mail S. S. Co.
136146	K. H. L. V.	Sch.	2	4	Elvira J. French	950.14	902.64	189.4	38.1	19.2	1890	Boothbay, Me.	Dennis, Mass.	T. B. Baker.
161002	K. H. M. B.	*Sch.	1	2	Keystone	811.17	824.57	186.5	35.0	16.0	1890	Perth Amboy, N. J.	Philadelphia, Pa.	S. R. Shipley.
116349	K. H. M. C.	Sch.	1	3	Sequoia	841.69	824.51	150.0	35.0	11.0	1890	Fairhaven, Cal.	San Francisco, Cal.	G. D. Gray.
120804	K. H. M. D.	Sch.	1	2	Florence A.	184.76	147.93	96.5	27.4	7.2	1890	Cherryfield, Me.	Machias, Me.	A. C. Strout.
79836	K. H. M. G.	St. s.	1	2	J. D. Jones	298.29	180.62	141.5	29.0	12.4	1889	Tottenville, N. Y.	New York, N. Y.	Israel J. Merritt, Jr.
3462	K. H. M. J.	St. s.	2	2	Bowden	776.60	868.30	199.5	27.1	19.8	1896	Bowling, Scotland	Boston, Mass.	Boston Fruit Co.
120008	K. H. M. L.	Sch.	1	3	Frances Goodnow	359.84	341.85	134.4	33.3	10.7	1890	Harbor View, Mass.	do	Edwin P. Boggs.
81286	K. H. M. N.	Bkn.	1	4	Willie R. Hume	605.73	632.45	183.1	39.6	14.6	1900	North Bend, Oreg.	San Francisco, Cal.	G. W. Hume.
92217	K. H. M. P.	Sch.	1	3	Martin C. Ebel	414.36	393.65	139.7	32.0	11.4	1890	Boothbay, Me.	New York, N. Y.	J. McMillan.
141081	K. H. M. Q.	Sch.	2	4	Lynum M. Law	1,300.03	1,235.03	211.1	40.3	18.1	1890	West Haven, Conn.	New Haven, Conn.	Henry Sutton.
161633	K. H. M. R.	Sch.	1	3	Volunteer	107.43	102.06	89.7	23.5	9.7	1890	Essex, Mass.	Gloucester, Mass.	John Chisholm.
130496	K. H. M. S.	*Sch.	2	3	N. and W. 5	923.93	907.97	170.0	34.8	19.3	1890	Brooklyn, N. Y.	Philadelphia, Pa.	A. J. Hemphill.
116342	K. H. M. T.	St. sbp	4	3	Sax Benito	3,788.94	2,810.67	340.0	41.2	17.7	1884	Port Glasgow, Scot.	San Francisco, Cal.	Pacific Imp't. Co.
130506	K. H. M. V.	St. s.	1	2	N. and W. 1	811.47	155.74	125.0	25.0	14.7	1890	Camden, N. J.	Philadelphia, Pa.	A. J. Hemphill.
96070	K. H. N. B.	Sch.	1	3	Howard B. Peck	472.32	448.71	150.0	35.0	12.0	1890	New London, Conn.	New London, Conn.	Carlos Barry.
141083	K. H. N. C.	Sch.	1	3	Lella Smith	278.12	264.21	128.3	31.2	10.7	1890	East Machias, Me.	Machias, Me.	A. P. Smith.
161008	K. H. N. D.	Sch.	1	4	King Cyrus	702.50	667.19	168.5	38.4	14.7	1890	Port Blakeley, Wash	San Francisco, Cal.	James Tuft.
27639	K. H. N. F.	St. sbp	3	2	YUCATAN	3,525.14	2,317.29	336.2	43.2	22.3	1890	Chester, Pa.	New York, N. Y.	N. Y. & Cuba Mail S. S. Co.
92223	K. H. N. G.	Sch.	2	3	Mary B. Baird	908.61	864.77	170.0	36.4	19.1	1890	Camden, N. J.	Camden, N. J.	Henry D. May.
160500	K. H. N. J.	St. sbp	2	2	Pawnee	1,210.26	858.94	203.2	38.0	19.5	1890	Philadelphia, Pa.	New York, N. Y.	The Clyde S. S. Co.
116354	K. H. N. L.	Slup.	2	3	S. L. Carleton	1,898.26	1,798.15	246.0	44.4	23.4	1890	Rockport, Me.	Rockport, Me.	E. J. Carleton.
116353	K. H. N. M.	St. s.	2	3	WILLIAM ALEX.	1,019.62	509.81	146.0	29.0	21.6	1883	Glasgow, Scotland	New Orleans, La.	H. M. Macchae.
106774	K. H. N. P.	St. sbp	2	3	ALONGQUIN	2,832.66	2,237.88	270.0	43.0	19.0	1890	Philadelphia, Pa.	New York, N. Y.	The Clyde S. S. Co.
86111	K. H. N. S.	*Sch.	1	2	Girard	841.17	824.57	186.5	35.0	16.0	1890	Perth Amboy, N. J.	Philadelphia, Pa.	Albert H. O'Brien.
106777	K. H. N. T.	Sch.	1	3	Anna Pendleton	548.61	521.18	137.0	34.7	12.8	1890	Millbridge, Me.	Belfast, Me.	G. D. Pendleton.
157263	K. H. N. W.	Sch.	1	3	Damietta and Jo- ann	390.37	373.61	132.5	31.8	10.6	1899	Yarmouth, Me.	Portland, Me.	H. M. Sargent.
86112	K. H. P. B.	Bkn.	2	3	Gleason Lynwood	658.13	625.23	156.0	34.0	18.0	1890	Backport, Me.	New York, N. Y.	A. H. Bull.
150501	K. H. P. C.	Bkn.	1	2	Pitcairn	171.72	163.14	91.5	27.2	10.0	1890	Benicia, Cal.	Detroit, Mich.	C. H. Jones.
136158	K. H. P. D.	Sch.	1	3	Elwood H. Smith	439.28	423.47	146.0	35.0	10.6	1890	New London, Conn.	New Haven, Conn.	Jeremiah Smith.
110674	K. H. P. F.	St. p.	3	2	Rover	995.28	938.53	219.4	32.4	14.8	1881	Glasgow, Scotland	Sheldahoro, Miss.	S. Otter.
186789	K. H. P. G.	Sch.	2	4	Adella M. Anderson	834.18	867.48	183.0	38.5	17.6	1890	Bath, Me.	New York, N. Y.	F. C. Grossman.
161005	K. H. P. J.	Bkn.	3	4	Kremlin	768.79	696.52	161.6	36.2	17.3	1890	do	Boston, Mass.	D. S. Emery.
136154	K. H. P. L.	*Sch.	3	3	Esopus	620.89	603.14	142.7	32.3	20.2	1899	Voltri, Italy.	Bath, Me.	K. Klock & Cocker Towage Co.
96073	K. H. P. M.	Sch.	1	2	Harold L. Berry	119.90	112.95	87.4	26.2	6.9	1890	Georgetown, Me.	do	Charles C. Crosby.
126875	K. H. P. N.	Sch.	1	4	Carrier Dove	707.56	672.19	168.7	36.0	14.2	1890	Port Blakeley, Wash	San Francisco, Cal.	J. Jensen.
79602	K. H. P. Q.	Sch.	1	3	James M. Seaman	648.54	616.12	161.0	35.0	14.0	1890	New Castle, Me.	New Haven, Conn.	E. C. Sherman.
116360	K. H. P. R.	Sch.	2	4	Natie M. Plummer	926.55	874.53	181.5	37.6	17.6	1890	Thomaston, Me.	Boston, Mass.	Jas. F. Bliss.
110681	K. H. P. S.	St. sbp	3	2	Sisters	2,266.18	1,817.19	275.0	40.0	26.5	1890	Wilmington, Del.	do	W. F. Humphrey.
126879	K. H. P. T.	Sch.	1	3	Clara A. Phinney	480.96	456.94	152.0	34.4	11.4	1890	Bath, Me.	New Bedford, Mass.	A. Phinney.

## SEAGOING VESSELS, ARRANGED IN THE ORDER OF SIGNAL LETTERS—Continued.

Official No.	Signal letters.	Rig.	Decks.	Masts.	Name of vessel.	Gross tonnage.	Net tonnage.	Length.	Breadth.	Depth.	When built.	Where built.	Home port (where permanent document issued).	Name of managing or principal owner.
								Feet.	Feet.	Feet.				
116362	K. H. P. V.	Bk.	2	2	St. Katherine.....	1,252.54	1,193.22	202.8	39.3	19.1	1890	Bath, Me.....	New York, N. Y.	John Wild.
161640	K. H. P. W.	Sch.	1	2	Vine.....	228.56	232.08	107.9	31.1	11.3	1890	Gig Harbor, Wash.	Tacoma, Wash.	John E. Burns.
81295	K. H. Q. B.	Sch.	2	2	William H. Swan.....	840.63	798.60	171.0	36.9	19.5	1890	Camden, N. J.	Philadelphia, Pa.	John L. Mills.
136155	K. H. Q. D.	St. a	2	2	Eklu Thomson.....	896.02	448.01	195.1	22.0	20.6	1888	Newcastle, Eng.	Marblehead, Mass.	Henry B. Sprague.
126681	K. H. Q. F.	St. ahp	2	2	Conemangh.....	2,328.35	1,739.05	293.8	37.1	24.3	1882	Sunderland, Eng.	New York, N. Y.	Internal Nav. Co.
96075	K. H. Q. G.	Sch.	1	3	Harry Knowlton.....	317.55	301.68	128.7	32.5	11.1	1890	Tuttenville, N. Y.	Cherryfield, Me.	Henry T. Knowlton.
136156	K. H. Q. J.	Sch.	1	2	Ethel.....	148.43	141.01	98.9	27.8	7.3	1890	Cherryfield, Me.	Cherryfield, Me.	James A. Leighton.
96077	K. H. Q. L.	Sch.	1	3	Harry W. Haynes.....	295.01	250.26	129.3	31.0	9.8	1890	Ellsworth, Me.	Ellsworth, Me.	R. C. Bonsey.
96078	K. H. Q. N.	Sch.	1	2	Henry Clay.....	841.17	824.57	196.5	35.0	16.0	1890	Perth Amboy, N. J.	Philadelphia, Pa.	Albert H. O'Brien.
70907	K. H. Q. P.	Sch.	1	3	J. M. Weatherwax.....	384.33	365.12	140.0	27.8	11.4	1890	Aberdeen, Wash.	San Francisco, Cal.	S. E. Slade.
130510	K. H. Q. R.	St. a	1	0	Neuse.....	720.18	487.04	200.0	31.0	11.0	1890	Wilmington, Del.	Wilmington, Del.	Ed. Andrews.
150502	K. H. Q. S.	St. p.	2	0	Plymouth.....	3,770.89	2,280.13	352.0	50.4	18.8	1890	Chester, Pa.	Fall River, Mass.	Old Col. St. Bt. Co.
91966	K. H. Q. V.	St. a.	1	0	Manteo.....	583.98	408.79	190.0	28.0	9.0	1887	Wilmington, Del.	Wilmington, Del.	N. Y. & Cuba Mail S. S. Co.
76905	K. H. Q. W.	St. s.	1	2	Joe. Oteri, Jr.....	423.91	241.96	166.0	24.1	16.0	1878	Glasgow, Scotland	New Orleans, La.	Luella A. Oteri.
106787	K. H. R. B.	Sch.	1	3	Azalea.....	344.54	327.32	150.0	35.0	11.0	1890	Fairhaven, Cal.	San Francisco, Cal.	John Dolbeer.
136159	K. H. R. C.	Bkn.	1	2	Eleanor M. Williams.....	717.82	681.93	159.4	32.8	18.2	1890	Machias, Me.	New York, N. Y.	Jaas E. Brett.
76911	K. H. R. D.	Sch.	1	3	J. E. du Bignon.....	542.67	515.54	157.7	35.0	15.4	1890	Boston, Mass.	Boston, Mass.	W. A. Turner.
106788	K. H. R. F.	Sch.	1	3	Abbie Bowker.....	191.72	182.14	104.7	29.6	8.6	1890	Phillipsburg, Me.	Bath, Me.	Charles V. Minott.
116364	K. H. R. G.	Sch.	1	4	Salvator.....	467.77	444.39	160.0	36.0	11.6	1890	Eureka, Cal.	San Francisco, Cal.	C. A. Hooper.
157285	K. H. R. J.	Sch.	2	2	D. H. Rivers.....	1,072.34	1,018.73	190.8	38.7	19.1	1890	Thomaston, Me.	Thomaston, Me.	Dunn and Elliott.
130511	K. H. R. M.	St. shp	2	4	Neptuno.....	880.95	593.40	217.0	27.2	20.8	1873	Sunderland, Eng.	New York, N. Y.	John M. McIntyre.
157296	K. H. R. N.	Sch.	1	3	D. J. Sawyer.....	343.27	288.93	136.8	32.4	10.8	1890	Jonesport, Me.	Machias, Me.	O. W. Look.
81300	K. H. R. Q.	Sch.	1	3	Winneance.....	264.16	250.96	126.7	30.4	8.4	1890	Phillipsburg, Me.	Bath, Me.	A. E. Manson.
106792	K. H. R. S.	St. s.	2	2	Alice Blanchard.....	541.85	396.11	146.6	32.8	18.0	1890	Tacoma, Wash.	San Francisco, Cal.	C. P. Doe.
126683	K. H. R. T.	Sch.	1	3	Caroline C. Foss.....	381.08	362.03	136.3	28.5	11.1	1890	Franklin, Me.	Mt. Desert Ferry, Me.	Fred. E. Crabtree.
141091	K. H. R. V.	Sch.	2	4	Monhegan.....	1,030.45	978.93	184.4	39.0	18.6	1890	Rockland, Me.	New York, N. Y.	H. T. Morse.
86116	K. H. R. W.	Sch.	1	2	George E. Walcott.....	1,553.34	1,475.68	212.7	44.1	19.6	1890	Bath, Me.	Bath, Me.	E. S. Crosby.
130512	K. H. S. B.	St. s.	1	2	N. and W. 2.....	311.47	158.74	125.0	25.0	14.7	1890	Camden, N. J.	Philadelphia, Pa.	A. J. Hamphill.
130513	K. H. S. C.	Sch.	1	3	Nathan F. Cobb.....	656.30	623.49	167.2	35.1	12.7	1890	Rockland, Me.	Rockland, Me.	Wm. F. Cobb.
27640	K. H. S. D.	Sch.	2	4	Young Brothers.....	897.67	857.70	186.3	37.6	18.9	1890	Belfast, Me.	Newport, R. I.	G. B. Reynolds.
96083	K. H. S. F.	Sch.	2	4	Horace W. Macomber.....	1,030.35	997.83	190.9	39.0	19.9	1890	Newburyport, Mass.	Boston, Mass.	Samuel R. Crowell.
92248	K. H. S. G.	Sch.	2	4	Marjorie.....	1,460.01	1,387.01	215.0	45.4	19.6	1890	Camden, Me.	Dennis, Mass.	Wm. H. Bowne.
92244	K. H. S. J.	Sch.	1	3	Mary C. Stuart.....	203.36	193.20	99.6	39.4	9.2	1890	Bluthill, Me.	New York, N. Y.	G. B. Joy.
96084	K. H. S. L.	Sch.	1	2	Helen F. Whittin.....	134.19	127.49	95.8	26.2	10.2	1890	Boothbay, Me.	Gloucester, Mass.	John Marshall.
96085	K. H. S. M.	Sch.	2	4	Henry J. Smith.....	1,108.30	1,052.88	199.1	38.8	19.2	1890	Thomaston, Me.	Thomaston, Me.	C. H. Washburn.
161643	K. H. S. N.	St. shp	4	2	VIGILANCIA.....	4,115.00	2,934.28	321.8	45.5	16.5	1890	Chester, Pa.	New York, N. Y.	N. Y. & Cuba Mail S. S. Co.
86119	K. H. S. P.	Sch.	1	3	Georgia Gilkey.....	641.78	609.70	158.2	36.0	12.4	1890	Searsport, Me.	Searsport, Me.	W. R. Gilkey.
92245	K. H. S. Q.	Sch.	1	2	Morris and Cliff.....	132.38	125.77	84.2	23.5	7.2	1890	Rockland, Me.	Rockland, Me.	Jarvis C. Perry.
145692	K. H. S. R.	Bkn.	1	3	Thomas J. Stewart.....	888.51	844.09	167.9	34.8	19.0	1890	Brewer, Me.	Bangor, Me.	E. E. Ross.
116370	K. H. S. T.	Shp.	3	2	Shenandoah.....	3,406.78	3,258.47	290.7	49.1	19.9	1890	Bath, Me.	Bath, Me.	Arthur Sewall & Co.
81305	K. H. S. V.	Sch.	1	4	W. E. Morrissay.....	123.68	117.50	93.4	23.5	9.0	1890	Essex, Mass.	Gloucester, Mass.	F. G. Wenson.
120688	K. H. S. W.	Sch.	2	3	Charles A. Gilbert.....	485.84	461.55	142.8	32.4	10.9	1890	Columbia Falls, Me.	New York, N. Y.	John Swan.
76912	K. H. T. B.	Sch.	1	3	Jerome B. Look.....	361.24	343.18	135.4	32.2	10.7	1890	.....do.....	.....do.....	H. T. Knowlton.
76913	K. H. T. C.	Sch.	1	3	Josephine Elliott.....	391.38	371.81	141.9	33.1	10.8	1890	.....do.....	.....do.....	O. C. Cole.
86120	K. H. T. D.	Sch.	1	2	Gilberton.....	641.17	624.57	186.5	35.0	16.0	1890	Perth Amboy, N. J.	Philadelphia, Pa.	The Provident Lgt. and Towage Co.
116372	K. H. T. G.	Sch.	1	2	St. Nicholas.....	841.17	824.57	188.5	35.0	16.0	1890	.....do.....	.....do.....	Albert H. O'Brien.
130515	K. H. T. J.	Sch.	1	2	Nannie C. Bohlin.....	130.82	124.28	110.2	23.5	11.2	1890	Gloucester, Mass.	Gloucester, Mass.	W. H. Jordan.
150504	K. H. T. L.	Sch.	1	2	Parthia.....	111.02	105.47	91.0	23.8	10.2	1890	Essex, Mass.	Essex, Mass.	E. A. Bradley.
150505	K. H. T. M.	Sch.	2	3	P. T. Barnum.....	667.89	634.60	158.7	36.5	17.2	1890	Bridgeport, Conn.	Bridgeport, Conn.	M. W. Blake.
116373	K. H. T. N.	Sch.	2	4	Samuel W. Tilton.....	937.56	890.68	190.0	39.0	18.0	1890	Camden, N. J.	Somers Point, N. J.	Weeley C. Smith.
81306	K. H. T. P.	Sch.	1	2	Walter W. Rain.....	679.11	648.30	180.0	35.8	16.2	1890	Baltimore, Md.	Philadelphia, Pa.	A. G. Stetson.
96086	K. H. T. Q.	Sch.	1	2	Henry M. Stanley.....	118.23	112.32	96.0	23.4	10.0	1890	Essex, Mass.	Gloucester, Mass.	W. H. Jordan.
116374	K. H. T. S.	Sch.	1	3	Sadie.....	310.51	294.99	142.3	34.0	9.0	1890	Fairhaven, Cal.	San Francisco, Cal.	Joe. Knowland.
136164	K. H. T. V.	St. shp	3	4	El Sol.....	4,522.74	3,021.49	390.6	46.6	24.0	1890	Philadelphia, Pa.	New York, N. Y.	Horace A. Stone.
86088	K. H. T. W.	Sch.	1	3	Harry S. Lord, Jr.....	252.42	239.80	122.3	30.3	8.4	1890	Bath, Me.	Bath, Me.	Geo. Hawley.
126911	K. H. V. B.	Bkn.	1	3	Charles K. Buckley.....	607.86	482.47	153.4	34.2	12.0	1890	Millbridge, Me.	New York, N. Y.	J. C. Woodhull.
136165	K. H. V. C.	Sch.	1	3	Edna and Emma.....	182.78	173.64	119.7	22.5	8.2	1890	Baltimore, Md.	Baltimore, Md.	Charles Mackie.
120821	K. H. V. D.	Sch.	1	3	Fred B. Balano.....	263.13	249.98	117.1	30.3	9.3	1890	St. George, Me.	Thomaston, Me.	O. C. Sawyer.
141162	K. H. V. F.	Sch.	1	3	Lizzie E. Dennison.....	528.22	501.81	141.5	36.0	14.9	1890	Kaat Deering, Me.	Portland, Me.	J. S. Winslow.
76910	K. H. V. G.	Sch.	2	4	Bbean. Haggott.....	841.88	799.32	178.8	36.5	17.9	1890	Damariscotta, Me.	Damariscotta, Me.	A. F. Poole.
150507	K. H. V. J.	Shp.	3	3	Parthia.....	2,495.43	2,370.68	260.3	44.4	19.6	1891	Bath, Me.	Bath, Me.	Henry L. Houghton.
96089	K. H. V. M.	Bkn.	2	3	Herbert Fuller.....	781.88	742.79	158.3	35.5	18.0	1890	Harrington, Me.	Machias, Me.	C. I. Nash.
120822	K. H. V. N.	Sch.	2	3	Fred Gower.....	819.18	778.22	182.7	38.1	17.4	1890	Calais, Me.	New York, N. Y.	C. H. Baker.
96090	K. H. V. P.	Sch.	1	3	Horace G. Morse.....	437.23	415.85	147.6	34.4	10.8	1890	Bath, Me.	Bath, Me.	W. M. Morse.
120893	K. H. V. Q.	St. shp	2	2	Czarina.....	915.34	660.65	216.0	30.8	14.1	1893	Sunderland, Eng.	New York, N. Y.	Richard M. Phillips.
126692	K. H. V. R.	St. a.	1	3	City of St. Augustine.....	563.66	590.67	163.0	36.0	13.6	1890	Wilmington, Del.	St. Augustine, Fla.	H. A. Barling, jr.
110883	K. H. V. S.	Sch.	2	3	Robert Inglee Carter.....	828.49	787.07	180.4	34.5	18.4	1890	Boston, Mass.	Newport, R. I.	G. B. Reynolds.
136168	K. H. V. W.	St. a.	1	0	Enterprise.....	124.08	62.04	91.6	21.0	10.0	1890	Camden, N. J.	Baltimore, Md.	Amer. Towing and Lightering Co.
76918	K. H. W. B.	Sch.	2	4	John W. Linnell.....	994.92	945.18	196.0	38.4	18.3	1890	Madison, Conn.	Boston, Mass.	J. W. Linnell.
76920	K. H. W. C.	Sch.	1	3	John W. Hall.....	346.49	329.27	131.6	24.0	9.0	1890	Frederica, Del.	Wilmington, Del.	John W. Hall.
116378	K. H. W. D.	S. a.	1	4	Spokane.....	639.39	613.43	153.0	38.5	13.2	1890	Port Blakeley, Wash.	Seattle, Wash.	P. S. Coe & Co. [Co.
118379	K. H. W. F.	St. a.	1	2	Sunol.....	258.58	194.62	132.0	28.0	10.5	1890	Alameda, Cal.	San Francisco, Cal.	L. E. White Lumber
76921	K. H. W. J.	St. a.	1	0	Jacob Paulsen.....	97.47	48.74	82.0	19.0	9.0	1890	Philadelphia, Pa.	Philadelphia, Pa.	Savannah Tow. Co.

SEAGOING VESSELS, ARRANGED IN THE ORDER OF SIGNAL LETTERS—Continued.

Official No.	Signal letters.	Rig.	Decks.	Masts.	Name of vessel.	Gross tonnage.	Net tonnage.	Length.	Breadth.	Depth.	When built.	Where built.	Home port (where permanent document issued).	Name of managing or principal owner.
130520	K. H. W. L.	Sch.	1	2	Nelle G. Adams .....	112.39	108.78	96.8	24.3	9.3	1890	Essex, Mass .....	Provincetown, Mass.	W. L. Adams.
145595	K. H. W. M.	Sch.	1	2	Talisman .....	124.56	118.34	106.4	24.6	10.8	1890	do .....	Gloucester, Mass.	Wm. Thompson.
141306	K. H. W. N.	Sch.	2	4	Laura C. Anderson .....	960.83	912.79	188.2	38.5	17.6	1891	Bath, Me .....	New York, N. Y.	Wm. A. Anderson.
110887	K. H. W. Q.	Sch.	1	3	Robert A. Snyder .....	375.94	357.14	138.4	33.1	10.0	1891	Millford, Del. ....	Philadelphia, Pa.	George May.
116380	K. H. W. R.	Sch.	1	2	Shenandoah .....	110.62	105.09	86.4	24.0	9.2	1890	Essex, Mass .....	Gloucester, Mass.	C. D. Pettingill.
141108	K. H. W. S.	Sch.	1	3	Laura M. Lunt .....	567.88	530.49	149.2	34.8	12.4	1890	Rockland, Me .....	Rockland, Me.	C. E. Peck.
92252	K. H. W. T.	Sch.	2	4	Mary Adelaide Randall .....	1,066.91	1,008.57	193.3	40.3	18.0	1891	Bath, Me .....	Port Jefferson, N. Y.	H. M. Randall.
141109	K. H. W. V.	Sch.	1	3	L. N. Dantzer .....	128.31	131.39	104.0	24.5	6.8	1890	Seranton, Miss .....	Shieldboro, Miss.	L. N. Dantzer.
186106	K. J. B. C.	Sch.	2	4	Elaezer W. Clark .....	994.22	649.93	180.6	37.2	18.5	1891	Bath, Me .....	Portland, Me.	J. S. Winslow.
136170	K. J. B. D.	Sch.	1	2	Elenora .....	89.49	85.02	82.6	24.1	9.2	1890	Essex, Mass .....	Gloucester, Mass.	S. G. Pool.
106801	K. J. B. F.	Sch.	1	4	Aida .....	533.98	506.99	183.1	39.0	12.0	1890	Port Ludlow, Wash.	San Francisco, Cal.	G. S. Hinadale.
86124	K. J. B. G.	Sch.	2	4	George P. Davenport .....	1,461.48	1,392.78	217.5	42.3	20.9	1891	Bath, Me .....	Bath, Me.	Wm. T. Dounell.
141112	K. J. B. H.	Sch.	1	3	Lucy .....	309.49	294.02	142.0	34.0	9.0	1890	Fairhaven, Cal .....	San Francisco, Cal.	Joseph Knowland.
145568	K. J. B. L.	St. s.	1	2	Triton .....	259.44	129.73	114.5	26.5	14.5	1890	Boston, Mass .....	Bath, Me.	Knickerbocker Towing Co.
27642	K. J. B. P.	Sch.	2	3	Yonkers .....	1,265.44	1,219.80	187.0	38.0	23.5	1864	Bath, Me .....	New York, N. Y.	Lewis Luckenbach.
110891	K. J. B. Q.	Sch.	2	4	Rob Roy .....	785.77	746.48	171.0	36.0	17.3	1891	Camden, N. J .....	Philadelphia, Pa.	John Mair.
3489	K. J. B. R.	Sch.	1	3	Bessie E. Creighton .....	612.66	582.03	157.3	36.4	13.1	1891	Thomaston, Me .....	Thomaston, Me.	James A. Creighton.
96993	K. J. B. S.	Sch.	1	2	Henry Seymour .....	169.36	150.90	91.0	30.7	8.3	1890	Tottenville, N. Y .....	New York, N. Y.	I. J. Merritt.
145570	K. J. B. T.	Sch.	1	3	Tofa .....	631.17	566.62	172.9	35.2	13.1	1891	Bath, Me .....	Bath, Me.	W. D. Sewall.
21310	K. J. B. V.	St. s.	1	0	Washington .....	1,248.78	699.11	246.0	46.0	15.5	1891	Wilmington, Del. ....	Georgetown, D. C.	John Keyworth.
92254	K. J. B. W.	Sch.	1	2	Mary E. Lynch .....	185.77	176.49	96.7	28.6	8.5	1890	New Castle, Me .....	Bath, Me.	A. H. Shaw.
96128	K. J. C. D.	Sch.	1	2	George May .....	300.67	293.68	150.2	23.2	9.5	1890	Millford, Del .....	Philadelphia, Pa.	Geo. P. Hudson.
116382	K. J. C. F.	Sch.	2	2	Stella B. Kaplan .....	1,078.68	1,024.75	199.6	40.3	18.0	1891	Bath, Me .....	Greenport, N. Y.	Jos. R. Potter.
141116	K. J. C. H.	Sch.	1	2	Lizzie Griffin .....	107.22	101.86	95.3	23.0	10.0	1891	Essex, Mass .....	Gloucester, Mass.	J. A. Griffin.
136173	K. J. C. L.	St. s.	1	2	Edgar F. Luckenbach .....	272.52	136.26	120.2	25.0	14.0	1891	Camden, N. J .....	New York, N. Y.	L. Luckenbach.
106904	K. J. C. M.	St. s.	1	2	Asher J. Hudson .....	136.24	68.12	92.0	21.0	10.0	1891	do .....	Philadelphia, Pa.	Geo. P. Hudson.
145571	K. J. C. N.	Sch.	1	3	Thomas J. Shryock .....	178.42	164.75	117.4	23.7	7.7	1891	Bethel, Del .....	Seaford, Del.	W. J. Inaley.
44572	K. J. C. P.	Sch.	2	4	Thie Josephine .....	639.52	607.54	173.0	36.0	15.0	1890	Baltimore, Md .....	New York, N. Y.	James B. Hopkins.
126702	K. J. C. Q.	Bkn.	1	4	Charles F. Crocker .....	855.23	812.50	204.0	40.0	15.0	1890	Alameda, Cal .....	San Francisco, Cal.	M. Olsen.
157290	K. J. C. R.	Sch.	1	3	Donna T. Briggs .....	204.78	194.55	111.2	29.3	8.6	1891	Myatic, Conn .....	Stonington, Conn.	A. G. Cromb.
156504	K. J. C. S.	St. s.	1	2	Protection .....	281.27	216.16	130.0	32.0	11.0	1890	Alameda, Cal .....	San Francisco, Cal.	J. S. Kimball.
180528	K. J. C. V.	St. s.	1	0	Norfolk .....	1,248.78	667.11	246.0	46.0	15.5	1891	Wilmington, Del. ....	Georgetown, D. C.	John Keyworth.
76928	K. J. C. W.	Sch.	1	3	John H. Buttrock .....	627.97	596.58	157.0	36.4	13.0	1891	Newburyport, Mass .....	Boston, Mass.	Geo. M. Chase.
86128	K. J. D. B.	St. s.	1	2	G. M. Winslow .....	197.64	98.82	112.2	23.8	13.1	1891	East Boston, Mass .....	do .....	Jas. Woolley.
157292	K. J. D. C.	Sch.	1	3	D. Howard Spear .....	547.36	520.00	158.7	34.9	13.1	1891	Bath, Me .....	Bath, Me.	John R. Kelley.
120830	K. J. D. F.	Sch.	1	3	Frank W. Howe .....	573.43	544.78	156.2	35.0	14.0	1891	Boston, Mass .....	Boston, Mass.	F. B. McQueenen.
86131	K. J. D. M.	Ign.	1	2	Gallea .....	854.07	336.37	122.5	33.5	12.7	1891	Bonita, Cal .....	San Francisco, Cal.	Matthew Turner.
81313	K. J. D. N.	St. s.	2	0	Willapa .....	333.90	249.52	135.9	30.0	10.6	1891	Portland, Ore .....	Pt. Townsend, Wash.	The Alaska S. S. Co.
92265	K. J. D. P.	Sch.	1	3	Millie R. Robinson .....	686.26	651.49	165.0	36.5	13.2	1891	Millford, Del .....	Philadelphia, Pa.	J. M. C. Keville.
81315	K. J. D. Q.	Sch.	1	3	William H. Sumner .....	572.09	543.95	162.5	35.5	13.6	1891	Camden, Me .....	New York, N. Y.	M. V. Nichols.
106638	K. J. F. C.	St. s.	2	3	AMERICA .....	2,171.27	1,748.55	274.7	42.2	14.6	1890	Buffalo, N. Y .....	Buffalo, N. Y.	John Kelderhouse.
3467	K. J. F. B.	St. s.	2	2	Brazil .....	2,166.97	1,655.03	276.9	40.0	16.9	1890	do .....	do .....	M. M. Drake.
140890	K. J. F. D.	St. s.	2	2	Lackawanna .....	2,016.71	1,595.04	260.0	39.2	16.6	1888	Cleveland, Ohio .....	do .....	Lackawanna Transportation Co.
110663	K. J. F. G.	St. s.	2	1	Rusita .....	1,501.77	1,334.57	231.7	35.7	12.3	1872	Buffalo, N. Y .....	do .....	do.
116235	K. J. F. H.	St. s.	2	2	SCRANTON .....	2,015.71	1,595.04	260.0	39.2	16.6	1888	Cleveland, Ohio .....	do .....	do.
120833	K. J. F. M.	Sch.	2	4	Fanny C. Bowen .....	1,007.37	957.01	202.2	38.2	16.2	1891	Bath, Me .....	Fall River, Mass.	Joseph A. Bowen.
151646	K. J. F. N.	Sch.	2	3	Victor .....	778.36	739.46	171.0	37.5	17.3	1891	Perry, Me .....	Boston, Mass.	J. H. Flintner.
151594	K. J. F. Q.	Sch.	1	2	Orpheus .....	111.51	105.94	91.6	24.2	10.0	1891	Essex, Mass .....	Gloucester, Mass.	M. Whalen & Son.
130530	K. J. F. S.	Sch.	1	2	Nereid .....	97.35	92.49	87.9	23.6	8.8	1891	do .....	do .....	E. H. Bradley.
81319	K. J. F. V.	Sch.	2	4	Wesley M. Oler .....	1,061.32	1,010.81	191.1	39.6	19.2	1891	Bath, Me .....	Donna, Mass.	Peter H. Crowell.
86134	K. J. F. W.	Sch.	1	2	Gladator .....	112.81	107.17	92.6	24.3	10.6	1891	Essex, Mass .....	Gloucester, Mass.	J. McDonald.
145375	K. J. G. B.	Sch.	1	3	Thomas Winsmore .....	435.48	432.17	144.4	34.2	10.6	1891	Milton, Del .....	Philadelphia, Pa.	Thomas Winsmore.
110774	K. J. G. O.	St. s.	2	4	Robert Mills .....	1,790.50	1,332.17	256.0	40.0	20.2	1888	Buffalo, N. Y .....	Buffalo, N. Y.	John Rice.
136182	K. J. G. H.	Sch.	1	3	Ella L. Davenport .....	533.11	515.96	151.4	34.6	12.9	1891	Bath, Me .....	Bath, Me.	J. F. Dutton.
76862	K. J. G. M.	Sch.	2	3	John B. Coyle .....	685.16	650.91	151.4	34.8	10.8	1891	do .....	Portland, Me.	H. M. Leighton.
100468	K. J. G. Q.	Sch.	2	3	Isabella Hill .....	585.16	556.90	153.1	35.3	14.6	1891	Baltimore, Md .....	Philadelphia, Pa.	Wm. F. Collicon.
145578	K. J. G. Y.	Sch.	1	3	Thos. H. Lawrence .....	374.31	355.00	133.7	33.3	11.0	1891	Boston, Mass .....	Boston, Mass.	Edwin P. Borge.
106818	K. J. G. W.	Sch.	1	3	Zeta .....	350.34	323.74	133.8	32.3	11.8	1891	Brewer, Me .....	Bangor, Me.	S. H. Barbour.
81207	K. J. H. W.	St. s.	2	1	Walter Adams .....	371.63	195.69	133.0	22.3	11.8	1890	Newark, Conn .....	Greenport, N. Y.	Hawkins Bros.
92272	K. J. H. B.	St. s.	2	2	MINGOLA .....	2,438.21	2,171.71	275.1	37.9	16.4	1897	Sunderland, Eng. ....	San Francisco, Cal.	Pacific Impt. Co.
120719	K. J. H. D.	St. s.	2	2	CONCHO .....	2,724.00	2,440.45	329.5	47.0	21.2	1891	Chester, Pa .....	New York, N. Y.	N. Y. & Tex. S. S.
3494	K. J. H. F.	Sch.	1	3	Bessie H. Gross .....	116.07	110.27	79.0	25.6	8.3	1878	Tynemouth, N. B .....	Deer Isle, Me.	F. S. Warren. [Co.
76386	K. J. H. G.	Sch.	1	3	Julia A. Warr .....	218.85	203.12	110.0	23.6	8.0	1891	Calais, Me .....	Fall River, Mass.	A. H. Skinner.
110109	K. J. H. Q.	Sch.	2	4	Katherine D. Perry .....	1,125.28	893.16	183.0	40.4	21.6	1891	Camden, Me .....	Dennis, Mass.	W. W. Gardfield.
92290	K. J. H. N.	St. s.	2	2	Manshatt .....	892.13	962.84	233.9	40.7	24.5	1891	Bath, Me .....	Portland, Me.	Maine St. Ship Co.
141113	K. J. H. V.	Sch.	1	2	Lena White .....	126.96	126.62	90.0	24.2	8.8	1891	Rockland, Me .....	Rockland, Me.	Elias White.
136191	K. J. L. B.	Sch.	1	3	Emma Knowlton .....	371.89	353.21	142.0	32.0	11.6	1891	Rockport, Me .....	Edgartown, Mass.	Joseph A. Hudson.
116401	K. J. L. E.	Sch.	2	3	B. B. Marts .....	562.48	524.86	147.0	35.6	14.8	1891	Dennville, N. J .....	Brignton, N. J.	Jas. McEwce.
86123	K. J. L. C.	Sch.	1	3	Greenleaf Johnson .....	390.36	370.87	141.5	35.0	12.6	1891	Bridgeport, Conn .....	New Haven, Conn.	E. H. Waver.
186193	K. J. L. F.	Sch.	1	3	Ethel E. Jacobs .....	131.75	125.17	108.3	24.8	11.0	1891	Essex, Mass .....	Gloucester, Mass.	Solomon Jacobs.
106819	K. J. L. G.	Sch.	1	3	Abbie G. Cole .....	373.32	332.46	128.2	36.6	10.2	1891	East Machias, Me .....	Machias, Me.	J. B. Cole.
120728	K. J. L. H.	Sch.	1	3	Columbia .....	134.28	118.17	87.9	24.2	10.4	1891	Gloucester, Mass .....	Gloucester, Mass.	L. P. Farmerter.
116402	K. J. L. M.	Sch.	2	4	Sagamore .....	1,294.44	1,270.23	219.5	43.1	20.6	1891	Keenebunk, Me .....	Fall River, Mass.	J. G. Crowley.
180197	K. J. L. S.	Sch.	1	4	Ebel Zane .....	496.60	473.10	165.0	36.5	11.8	1891	Eureka, Cal .....	San Francisco, Cal.	C. A. Heeper.
86143	K. J. L. T.	Sch.	1	3	Grayling .....	131.43	115.36	87.8	24.4	10.4	1891	Essex, Mass .....	Gloucester, Mass.	William H. Jordan.
106829	K. J. L. V.	Sch.	1	3	Alice J. Crabtree .....	378.93	359.68	132.6	32.1	10.7	1891	Bath, Me .....	New York, N. Y.	Oscar L. Crabtree.</



## SEAGOING VESSELS, ARRANGED IN THE ORDER OF SIGNAL LETTERS—Continued.

Official No.	Signal letters.	Rig.	Decks.	Masts.	Name of vessel.	Gross tonnage.	Net tonnage.	Length.	Breadth.	Depth.	When built.	Where built.	Home port (where permanent document issues).	Name of managing or principal owner.
136138	K. J. L. W.	St. shp	4	2	Essex	2,530.86	1,873.34	229.0	40.0	15.4	1890	Philadelphia, Pa.	Baltimore, Md.	M. & M. Traub Co.
128732	K. J. M. B.	Sch.	1	3	Chas. T. Strann	215.50	204.73	125.2	23.8	8.9	1891	Sharptown, Md.	Seaford, Del.	John A. Marshall.
76944	K. J. M. G.	Sch.	2	4	John F. Randall	1,643.53	1,686.92	228.9	46.4	22.1	1891	Bath, Me.	New York, N. Y.	H. F. Morse.
106822	K. J. M. L.	Sch.	1	2	American	124.81	118.57	93.0	24.0	10.5	1891	Essex, Mass.	Gloucester, Mass.	J. F. Wason.
136199	K. J. M. P.	Sch.	2	4	Eagle Wing	1,232.51	1,170.88	219.7	40.1	20.8	1891	Kennebunk Pt., Me.	Fall River, Mass.	John M. Phillips.
76946	K. J. M. R.	Sch.	2	2	Jennie Thomas	691.61	657.03	153.7	36.8	16.3	1891	Camden, N. J.	Savannah, Ga.	D. R. Thomas.
76947	K. J. M. S.	Sch.	1	3	John H. Cannon	232.07	220.47	120.0	30.8	8.6	1891	Baltimore, Md.	Baltimore, Md.	J. H. Harrison.
136201	K. J. M. T.	Sch.	1	3	Eva May	158.29	150.38	100.5	27.8	7.7	1891	Millbridge, Me.	Machias, Me.	F. W. Sawyer.
76907	K. J. M. W.	St. s.	2	2	J. C. Ford	710.57	597.93	172.0	32.9	12.0	1889	Grand Haven, Mich.	Grand Haven, Mich.	T. W. Kirby.
106825	K. J. N. B.	Sch.	1	3	Annie and Reuben	128.64	122.21	87.1	26.4	6.8	1891	Bath, Me.	Bath, Me.	Reuben S. Hunt.
3560	K. J. N. D.	Sch.	2	4	Bayard Barnes	1,005.10	954.85	196.0	38.0	18.2	1891	New London, Conn.	New Haven, Conn.	E. H. Weaver.
92304	K. J. N. F.	Sch.	1	4	Meteor	600.42	561.84	177.3	38.4	13.5	1891	Port Blakely, Wash.	San Francisco, Cal.	J. A. Hooper.
76960	K. J. N. G.	Sch.	1	3	James Davidson	451.58	429.01	146.4	34.6	12.3	1891	New London, Conn.	New Haven, Conn.	F. W. Benedict.
76951	K. J. N. H.	Sch.	1	3	Jennie H. Tomlinson	166.73	158.40	117.0	28.0	7.0	1891	Milton, Del.	Wilmington, Del.	John B. Dorman.
141137	K. J. N. M.	Sch.	1	3	Lawrence A. Munroe	116.72	110.59	90.3	24.0	10.0	1891	Essex, Mass.	Gloucester, Mass.	T. A. Langford.
128741	K. J. N. P.	St. shp	2	2	Costa Rica	1,783.44	1,166.81	221.5	36.0	10.3	1891	Chester, Pa.	New York, N. Y.	Pacific Mail S. S. Co.
157305	K. J. N. Q.	Sch.	2	4	Daniel B. Fearing	1,240.44	1,178.22	216.5	43.0	18.6	1891	Belfast, Me.	Newport, R. I.	G. B. Reynolds.
76932	K. J. N. R.	Sch.	2	4	John Twoby	1,019.79	968.81	193.2	38.0	20.2	1891	Newburyport, Mass.	Boston, Mass.	Samuel R. Crowell.
161655	K. J. N. T.	St. shp	1	2	Victorian	1,503.64	809.17	242.3	34.0	15.5	1891	Portland, Oreg.	Portland, Oreg.	Oregon R. R. & Navigation Co.
81330	K. J. N. V.	Sch.	1	3	William Churchill	432.06	411.46	143.6	34.7	11.0	1891	New London, Conn.	New London, Conn.	P. E. Dumford.
116919	K. J. N. W.	Sch.	1	3	Roy Somers	314.60	298.87	140.0	34.0	9.0	1891	Fairhaven, Cal.	San Francisco, Cal.	J. Merril.
141130	K. J. P. B.	Sch.	1	3	Laurel	125.31	119.05	95.0	24.0	9.6	1891	Essex, Mass.	Gloucester, Mass.	T. A. Langford.
92315	K. J. P. C.	Sch.	1	3	Majestic	1,108.64	1,053.21	208.8	39.3	18.3	1891	New London, Conn.	New London, Conn.	William T. Donnell.
106491	K. J. P. H.	Sch.	2	4	Independent	1,157.69	1,099.81	202.5	39.2	19.4	1891	Bath, Me.	Bath, Me.	William T. Donnell.
76958	K. J. P. L.	Sch.	1	3	John Paul	419.80	390.45	137.4	32.7	12.3	1891	Franklin, Me.	Ellsworth, Me.	O. W. Foss.
96116	K. J. P. M.	Sch.	1	3	Harland W. Huston	180.70	170.67	125.2	23.6	7.4	1891	Bethel, Del.	Seaford, Del.	I. R. Huston.
2.903	K. J. P. R.	Sch.	2	3	Quinnabug	978.11	951.20	218.0	37.0	18.8	1877	Philadelphia, Pa.	New York, N. Y.	Lewis Luckenbach.
106834	K. J. P. S.	St. s.	1	0	A. D. Thompson	1,309.85	1,075.00	265.0	38.0	24.0	1891	West Superior, Wis.	Buffalo, N. Y.	Am. Steel Barge Co.
136205	K. J. P. V.	St. s.	1	0	E. B. Bartlett	1,309.85	1,075.00	265.0	38.0	24.0	1891	do	do	do
92319	K. J. P. W.	Sch.	1	3	Mary E. Olyx	224.06	212.86	108.5	29.0	8.4	1891	Bath, Me.	Bath, Me.	F. A. Small.
92335	K. J. Q. H.	Sch.	2	3	Martha T. Thomas	789.95	750.46	174.3	37.2	18.0	1891	Thomaston, Me.	Thomaston, Me.	William H. Smith.
96118	K. J. Q. M.	Sch.	1	2	Hattie M. Graham	140.63	133.57	108.3	24.3	11.0	1891	Essex, Mass.	Gloucester, Mass.	J. E. Graham.
3508	K. J. Q. R.	Sch.	2	4	Benjamin A. Van Brunt	1,191.81	1,132.22	196.1	41.2	18.1	1891	Bath, Me.	Perth Amboy, N. J.	Edwin L. Pearce.
106854	K. J. Q. T.	Sch.	2	4	Abel E. Babcock	812.20	771.59	174.5	37.7	18.1	1891	Camden, N. J.	Somers Point, N. J.	Frank Babcock.
27646	K. J. Q. W.	Sch.	1	2	Yosunette	121.51	115.44	97.8	23.2	11.5	1891	Essex, Mass.	Gloucester, Mass.	Fred L. Davis.
141150	K. J. R. B.	Sch.	2	3	Laguna	385.06	365.41	125.2	33.0	14.0	1891	Port Jefferson, N. Y.	Port Jefferson, N. Y.	Samuel S. Bayles.
116428	K. J. R. C.	Sch.	2	3	S. G. Haskell	681.54	647.46	160.2	34.7	14.3	1891	Millbridge, Me.	Deer Isle, Me.	E. A. Richardson.
81334	K. J. R. D.	Sch.	2	3	Warwick	619.04	579.54	152.6	35.0	17.1	1891	Essex, Mass.	Providence, R. I.	W. F. Aldrich.
86157	K. J. R. F.	Sch.	1	2	Grace P. Willard	107.33	101.97	96.9	24.0	6.0	1891	West Myatic, Conn.	Stonington, Conn.	Chas. P. Chapman.
141152	K. J. R. G.	Sch.	2	4	Lucinda Sutton	1,486.63	1,412.30	225.0	40.0	18.6	1891	West Haven, Conn.	New Haven, Conn.	Henry Sutton.
136222	K. J. R. L.	Sch.	2	4	Ella M. Willey	841.17	799.12	184.6	37.8	17.2	1891	Thomaston, Me.	Thomaston, Me.	W. R. Willey.
86101	K. J. R. M.	Sch.	1	3	Geo. E. Vernon	596.82	568.08	165.4	35.1	13.2	1891	Boothbay, Me.	Newport, R. I.	R. J. Gill.
96123	K. J. R. N.	Sch.	2	4	Henry L. Peckham	866.04	823.31	190.0	37.0	18.3	1891	Boston, Mass.	do	Garl. B. Reynolds.
76965	K. J. R. P.	Sch.	1	3	John S. Deering	478.94	455.00	147.0	34.0	12.2	1891	Bath, Me.	Bath, Me.	Gardiner G. Deering.
160540	K. J. R. Q.	Sch.	1	4	Prosper	605.09	562.54	177.0	38.5	13.5	1891	Port Blakely, Wash.	San Francisco, Cal.	H. Madison.
110939	K. J. R. T.	Sch.	3	3	Rhode Island	718.83	682.89	163.5	35.0	17.3	1891	East Deering, Me.	Bristol, R. I.	L. H. Seale.
96126	K. J. R. V.	Sch.	1	3	Henry H. Chamberlain	245.51	233.24	122.3	30.6	8.4	1891	Phippsburg, Me.	Bath, Me.	Frank S. Bowker.
76968	K. J. S. B.	Sch.	1	2	Joseph Rowe	133.93	127.24	109.6	23.9	11.2	1891	Gloucester, Mass.	Gloucester, Mass.	William H. Jordau.
141157	K. J. S. C.	Sch.	1	3	Leora M. Thurlow	213.39	202.73	106.8	29.0	8.3	1891	Bath, Me.	Bath, Me.	Harry H. Donnell.
106809	K. J. S. D.	Bkn.	1	4	Arago	493.74	476.02	176.4	38.8	12.2	1891	North Bend, Oreg.	San Francisco, Cal.	A. M. Simpson.
96129	K. J. S. F.	Sch.	2	4	Hattie P. Simpson	1,285.21	1,220.95	210.2	41.4	21.6	1891	Waldoboro, Me.	Boston, Mass.	A. C. Chauey.
157317	K. J. S. G.	Sch.	1	3	Daisy Farlin	468.41	443.11	151.6	34.2	11.3	1891	Bath, Me.	Bath, Me.	F. C. Curtis.
92357	K. J. S. H.	Sch.	1	3	Mary H. Brockway	467.80	443.41	150.0	35.7	10.7	1891	Waterford, N. Y.	New London, Conn.	Benj. Stark, Jr.
27647	K. J. S. L.	St. s.	1	2	Yulu	340.65	298.09	133.0	27.0	8.2	1891	West Bay City, Mich.	Boston, Mass.	Geo. D. Emery.
136233	K. J. S. M.	Sch.	2	4	Estelle Phinney	922.29	876.18	187.7	36.7	18.0	1891	New London, Conn.	do	C. E. Stevens.
136234	K. J. S. N.	Sch.	1	2	Edith and May	128.84	122.40	95.4	26.2	7.3	1891	Millbridge, Me.	Machias, Me.	Edwin Kelley.
92364	K. J. S. Q.	Sch.	1	3	May and Anna Bewick	149.62	142.14	95.0	27.0	6.0	1891	Millford, Del.	Wilmington, Del.	Robert J. Bewick.
81338	K. J. S. R.	Sch.	1	3	William T. Parker	178.73	169.80	105.0	28.0	7.0	1891	Milton, Del.	do	C. A. Burrows.
120863	K. J. S. T.	St. shp	4	2	Fairfax	2,551.39	1,975.31	270.0	42.0	16.2	1891	Wilmington, Del.	Baltimore, Md.	M. & M. Traub Co.
145597	K. J. S. W.	Sch.	2	4	Thomas A. Ward	805.09	764.84	170.4	37.9	16.2	1891	Camden, N. J.	Perth Amboy, N. J.	Benj. Lyman.
76977	K. J. T. B.	Sch.	2	4	Jennie S. Butler	943.42	896.27	183.9	37.9	17.7	1891	Bath, Me.	Bath, Me.	H. W. Butler.
92368	K. J. T. C.	Sch.	2	4	Matilda D. Borda	827.65	786.27	169.0	39.0	16.5	1891	Camden, N. J.	Philadelphia, Pa.	Bonaparte Shoe.
136237	K. J. T. F.	Sch.	2	3	Eliza J. Pendleton	751.21	713.65	180.1	35.9	15.7	1891	Belfast, Me.	Belfast, Me.	W. J. Fletcher.
157321	K. J. T. G.	Sch.	2	3	Douglas Gregory	620.65	589.33	152.8	35.3	16.7	1891	Dennville, N. J.	Bridgeton, N. J.	L. S. Stillwell.
120804	K. J. T. H.	Sch.	1	4	Fanny Arthur	614.45	583.73	171.0	38.5	13.0	1891	Camden, Me.	Somers Point, N. J.	Peter B. Reed.
130565	K. J. T. L.	Sch.	1	3	Nimrod	293.75	279.06	132.4	30.0	10.0	1891	Kennebunk, Me.	Boston, Mass.	Thos. M. Penhallow.
126780	K. J. T. M.	Sch.	1	3	Charlotte W. Miller	298.53	280.75	128.0	32.9	9.0	1891	Waterford, Conn.	Providence, R. I.	A. J. Miller.
120865	K. J. T. N.	Sch.	1	3	Flora Morang	254.82	242.08	120.9	29.6	8.5	1891	Richmond, Me.	Bath, Me.	John Morang.
92371	K. J. T. P.	Sch.	2	4	Merom	925.31	881.32	196.0	36.3	18.1	1891	Phippsburg, Me.	do	Charles V. Minott.
126782	K. J. T. Q.	Sch.	1	3	Collins W. Walton	450.49	427.97	146.6	34.1	11.2	1891	Bath, Me.	Philadelphia, Pa.	Philip Fitzpatrick.
106567	K. J. T. S.	Sch.	1	2	Ambrose Snow	80.52	76.50	82.5	21.5	9.8	1888	Brooklyn, N. Y.	New York, N. Y.	Peter McManey.
110945	K. J. T. W.	Sch.	1	4	R. W. Bartlett	621.56	495.49	160.0	37.0	12.0	1891	Fairhaven, Cal.	San Francisco, Cal.	W. E. Mighell.
116445	K. J. V. B.	Shp.	3	4	Susquehanna	2,744.67	2,628.94	276.6	45.1	16.1	1891	Bath, Me.	Bath, Me.	Arthur Sewall & Co.

## SEAGOING VESSELS, ARRANGED IN THE ORDER OF SIGNAL LETTERS—Continued.

Official No.	Signal letters.	Rig.	Decks.	Masts.	Name of vessel.	Gross tonnage.	Net tonnage.	Length.	Breadth.	Depth.	When built.	Where built.	Home port (where permanent document issues).	Name of managing or principal owner.
								Feet.	Feet.	Feet.				
106887	K. J. V. C.	Sch.	1	2	Arthur McArdle.....	894.56	849.83	186.0	38.0	18.2	1891	Camden, N. J.	Philadelphia, Pa.	Geo. W. Fentimore.
89173	K. J. V. D.	Sch.	1	2	Gloriana.....	110.87	105.33	96.0	22.2	10.0	1891	Essex, Mass.	Gloucester, Mass.	A. Leighton.
96174	K. J. V. E.	Sch.	1	3	George E. Dudley.....	407.37	387.01	148.0	35.0	11.0	1891	Madison, Conn.	New Haven, Conn.	Thos. J. Wilson, 3d.
186743	K. J. V. G.	Sch.	1	3	Ella G. Eells.....	256.24	243.43	117.5	27.1	11.6	1891	Rockport, Me.	Rockport, Me.	G. T. Harkins.
87249	K. J. V. L.	Sch.	1	4	W. H. Talbot.....	816.75	743.27	188.6	40.2	15.1	1891	Port Blakeley, Wash.	San Francisco, Cal.	A. H. Paul.
150552	K. J. V. M.	Bk.	1	2	Paetolus.....	1,668.80	1,685.36	223.7	41.2	24.0	1891	Bath, Me.	New York, N. Y.	W. B. Flint.
76986	K. J. V. P.	Sch.	1	3	James G. Blaine.....	103.43	98.26	90.8	23.2	10.4	1891	Essex, Mass.	Gloucester, Mass.	S. G. Poole.
92376	K. J. V. Q.	Bkn.	1	3	Mabel I. Meyers.....	750.40	712.88	168.4	34.5	17.3	1891	Searsport, Me.	Searsport, Me.	A. J. Nickerson.
155215	K. J. V. R.	Sch.	1	3	Olive T. Whittier.....	562.78	534.62	152.0	35.5	12.4	1891	Rockland, Me.	Portland, Me.	F. P. Whittier.
70987	K. J. V. S.	Sch.	1	3	Joseph W. Hawthorn.....	585.59	556.24	159.8	35.1	13.2	1891	Bath, Me.	Bath, Me.	George Hawley.
116453	K. J. V. T.	Sch.	2	4	Sarah C. Ropes.....	1,135.87	1,021.23	192.8	39.7	18.2	1891	do	do	E. S. Crosby.
106800	K. J. V. W.	Sch.	1	3	A. R. Keene.....	364.03	345.65	138.5	32.9	10.7	1891	Columbia Falls, Me.	Machias, Me.	Charles Keene.
145601	K. J. V. B.	Sch.	1	3	Three Marys.....	1,161.96	1,097.12	193.7	40.0	17.5	1891	Bath, Me.	New York, N. Y.	C. Birdsall.
101067	K. J. W. C.	Sch.	1	3	Vita Y. Hermano.....	327.05	310.69	131.7	31.3	10.5	1891	Calais, Me.	Newport, R. I.	Geo. W. Lord.
110949	K. J. W. D.	Sch.	1	3	Robert C. McQuillon.....	464.21	440.50	148.0	36.4	11.7	1891	New London, Conn.	New London, Conn.	E. H. Jones.
110950	K. J. W. E.	Sch.	1	2	Regina.....	114.02	108.32	87.8	25.5	7.6	1891	Machias, Me.	Machias, Me.	Frank H. Sanborn.
76989	K. J. W. G.	Sch.	1	1	Jennie B. Hodgdon.....	118.10	112.20	95.4	23.4	10.4	1891	Essex, Mass.	Gloucester, Mass.	Wm. Thompson.
128790	K. J. W. H.	St. a.	1	2	KROATAN.....	1,044.29	827.25	201.4	32.1	19.0	1881	Falvey, Scotland	New York, N. Y.	The Clyde S. S. Co.
116456	K. J. W. I.	Sch.	1	3	Sylvia C. Hall.....	384.69	364.89	147.8	35.0	11.0	1891	Bridgeport, Conn.	New Haven, Conn.	E. H. Weaver.
110951	K. J. W. M.	Bkn.	1	3	Robert S. Patterson.....	358.13	320.42	164.8	35.1	17.5	1891	Millbridge, Me.	Philadelphia, Pa.	S. L. Tunnell.
81350	K. J. W. N.	Sch.	2	3	West Point.....	1,215.72	1,168.09	220.0	38.7	22.3	1891	Glasgow, Scotland	New York, N. Y.	Lewis Luckenbach.
141174	K. J. W. P.	Sch.	2	4	Lizzie H. Brayton.....	1,126.55	1,070.23	201.0	40.1	16.2	1891	Bath, Me.	Fall River, Mass.	Joseph A. Brown.
141176	K. J. W. Q.	Sch.	1	4	Levin J. Marvell.....	183.84	174.65	125.5	23.8	7.3	1891	Bethel, Del.	Seaford, Del.	Henry W. Bell.
145607	K. J. W. S.	Sch.	1	4	Transit.....	917.68	508.50	165.2	37.1	13.1	1891	Ballard, Wash.	San Francisco, Cal.	E. P. Nissen.
128802	K. J. W. T.	Sch.	1	4	Channey E. Burk.....	616.50	870.87	182.7	38.6	16.7	1891	Camden, N. J.	Somers Point, N. J.	Mark Townsend.
92226	K. L. B. C.	St. ship	2	2	Mackinaw.....	2,578.11	2,005.55	270.0	41.9	24.0	1890	West Bay City, Mich.	New York, N. Y.	Saginaw Steel S. S. Co.
96137	K. L. B. D.	Sch.	1	2	Hazel Dell.....	157.65	149.77	93.8	28.4	8.5	1891	East Blue Hill, Me.	Castine, Me.	Francis Cousins.
3529	K. L. B. F.	Sch.	1	4	Bangor.....	511.40	485.83	195.0	30.5	11.8	1891	Eureka, Cal.	San Francisco, Cal.	C. A. Hooper.
81352	K. L. B. G.	Bg.	2	2	W. R. Hutchings.....	450.70	428.17	128.7	38.8	18.7	1883	Mt. Stewart, P. E. I.	New York, N. Y.	Wm. R. Hutchings.
106896	K. L. B. H.	St. h.	1	3	Asa T. Stowell.....	410.51	398.59	133.7	30.0	11.6	1891	East Providence, R. I.	Providence, R. I.	C. R. Kelley.
126809	K. L. B. J.	Bkn.	1	4	Chehalis.....	690.71	656.19	177.5	40.0	14.5	1891	Hoquiam, Wash.	San Francisco, Cal.	Northwestern Lumber Co.
96139	K. L. B. M.	Sch.	1	2	Harvard.....	112.16	106.66	95.4	23.6	10.4	1891	Essex, Mass.	Gloucester, Mass.	Joseph L. Swim.
92384	K. L. B. N.	Sch.	1	2	Maggie and May.....	132.09	115.99	93.8	24.0	10.2	1891	do	do	Fred. L. Davis.
106897	K. L. B. Q.	Sch.	1	2	Allice R. Lawson.....	121.98	115.89	91.4	24.4	10.4	1891	Boothbay, Me.	do	D. B. Smith.
136253	K. L. B. R.	Sch.	1	2	Edith M. Prior.....	111.41	105.84	90.8	23.4	9.7	1891	Essex, Mass.	do	Michael Walen.
106899	K. L. B. S.	Sch.	1	4	Alice Cooke.....	782.53	732.07	185.6	30.0	15.4	1891	Port Blakeley, Wash.	San Francisco, Cal.	The Schooner Alice Cooke Co.
161672	K. L. B. T.	Sch.	1	2	Volante.....	103.74	98.55	92.4	25.9	8.3	1891	North Bend, Ore.	do	C. D. Bunker.
150561	K. L. B. V.	Sch.	1	3	Percey W. Schall.....	239.70	227.71	123.7	28.3	8.4	1891	Baltimore, Md.	Baltimore, Md.	A. J. Hubbard.
136256	K. L. B. W.	Sch.	1	3	Estelle.....	444.22	422.01	149.5	33.1	12.3	1891	Bucksport, Me.	Bangor, Me.	E. G. Hutchinson.
76990	K. L. C. B.	Sch.	1	8	Joseph Luther.....	422.68	401.55	147.0	33.8	19.6	1891	New London, Conn.	New London, Conn.	John Francis.
76998	K. L. C. F.	Sch.	1	1	J. Percy Bartram.....	371.17	352.62	132.8	32.1	10.7	1891	Bath, Me.	New York, N. Y.	J. B. Jacobs.
96140	K. L. C. G.	Sch.	1	8	Harry and Grace Reynolds.....	405.94	385.65	142.6	33.0	13.2	1891	New Haven, Conn.	New Haven, Conn.	H. H. Hanscom.
96142	K. L. C. H.	St. a.	2	3	J. Homer.....	561.17	331.04	146.0	33.8	17.0	1891	Bandon, Ore.	San Francisco, Cal.	Geo. Fritch.
77000	K. L. C. J.	Sch.	1	3	James Baird.....	391.10	371.55	142.7	35.0	11.4	1891	Camden, N. J.	Philadelphia, Pa.	F. McDonald.
92390	K. L. C. M.	Bkn.	2	3	Mannie Swan.....	776.73	737.90	166.0	36.1	18.5	1892	Camden, Me.	New York, N. Y.	H. F. Higgins.
96143	K. L. C. P.	Sch.	1	2	Hazel Oneita.....	109.79	104.39	88.6	23.8	10.2	1891	Essex, Mass.	Gloucester, Mass.	E. A. Bradley.
126818	K. L. C. Q.	Sch.	1	3	Czarina.....	230.40	218.88	116.0	30.6	10.6	1891	Fairhaven, Cal.	Sand Point, Alaska	J. Renner.
77001	K. L. C. R.	Sch.	1	2	Judique.....	121.44	115.37	98.2	24.0	10.8	1891	Essex, Mass.	Gloucester, Mass.	J. Chisholm.
110958	K. L. C. S.	Sch.	2	4	R. and T. Hargrave.....	783.26	744.10	173.0	39.4	18.4	1891	Camden, Me.	New Haven, Conn.	Henry Sutton.
141185	K. L. C. T.	Sch.	1	3	Lullie L. Pollard.....	541.60	514.62	149.6	35.2	12.4	1891	Milton, Del.	Philadelphia, Pa.	J. C. Powell.
96145	K. L. C. V.	Sch.	1	3	Battle C. Luce.....	335.94	319.15	136.5	30.5	12.4	1892	Rockport, Me.	Rockport, Me.	P. J. Carleton.
77002	K. L. C. W.	St. a.	1	2	John J. Hill.....	974.33	786.60	170.0	40.9	17.1	1891	Marine City, Mich.	Port Huron, Mich.	Charles J. Morley.
92391	K. L. D. B.	St. a.	1	0	MAINE.....	2,395.07	1,505.37	302.7	44.0	17.5	1891	Wilmington, Del.	Providence, R. I.	Prov. & Ston. S.S. Co.
126821	K. L. D. C.	Sch.	1	3	Charles R. Wilson.....	345.38	328.12	150.0	35.6	11.0	1891	Fairhaven, Cal.	San Francisco, Cal.	Henry Wilson.
3530	K. L. D. F.	Sch.	1	2	Bowhead.....	108.90	103.45	80.4	22.3	10.8	1891	North Bend, Ore.	do	William Bendt.
106907	K. L. D. G.	Sch.	1	4	Aloha.....	814.74	763.83	190.4	40.2	15.3	1891	Port Blakeley, Wash.	do	The Soc. Aloha Co.
77004	K. L. D. H.	St. a.	3	2	Winyah.....	1,562.01	1,445.01	200.0	38.0	17.5	1891	Wilmington, Del.	New York, N. Y.	The Clyde S. S. Co.
106908	K. L. D. J.	Sch.	1	3	Adelia T. Carleton.....	247.72	235.34	111.8	28.4	11.6	1892	Rockport, Me.	Rockport, Me.	T. H. Wall.
77006	K. L. D. M.	Sch.	1	4	John D. Tallant.....	561.51	533.46	168.0	37.0	12.6	1892	Alameda, Cal.	San Francisco, Cal.	Jacob Jensen.
126822	K. L. D. N.	Sch.	1	2	Chas. Fowler.....	173.46	164.79	116.0	28.9	8.8	1892	Galveston, Tex.	Galveston, Tex.	Charles W. Adler.
92397	K. L. D. P.	Sch.	1	3	Maggie M. Keough.....	583.46	556.69	160.0	37.0	12.4	1891	Millford, Del.	Perth Amboy, N. J.	George W. Keough.
92398	K. L. D. T.	Sch.	1	2	Mary G. Powers.....	133.62	124.94	109.0	25.5	10.8	1892	Essex, Mass.	Boston, Mass.	B. F. Phillips.
86189	K. L. D. V.	Sch.	1	2	Gov. Russell.....	135.79	129.90	94.6	25.0	10.4	1892	do	Provincetown, Mass.	Joseph Manta.
126833	K. L. D. W.	Sch.	1	2	Charles Linthicum.....	131.73	125.15	104.6	26.4	8.2	1892	Church Creek, Md.	Crisfield, Md.	Benj. J. Linthicum.
126890	K. L. F. B.	St. a.	1	3	FEARLESS.....	400.03	200.02	145.0	26.0	16.0	1892	San Francisco, Cal.	San Francisco, Cal.	J. D. Sprackles.
130581	K. L. F. C.	St. a.	1	0	NEW HAMPSHIRE.....	2,395.07	1,505.37	302.7	44.0	17.5	1891	Wilmington, Del.	Providence, R. I.	Prov. & Ston. S.S. Co.
92402	K. L. F. G.	Sch.	1	2	Marshall L. Adams.....	131.94	125.35	104.9	24.0	11.0	1892	Essex, Mass.	Provincetown, Mass.	M. L. Adams.
92410	K. L. F. J.	Sch.	1	2	Metecor.....	125.68	119.40	92.6	24.0	10.2	1892	do	Gloucester, Mass.	F. G. Wozson.
96160	K. L. F. M.	Sch.	1	2	Hiram Lowell.....	127.33	120.96	95.5	24.9	8.0	1892	Gloucester, Mass.	do	D. Allen, jr.
96161	K. L. F. N.	Sch.	1	2	Harriet C. Whitehead.....	222.59	211.47	118.6	31.8	11.0	1892	Waterford, Conn.	Providence, R. I.	A. J. Miller.
86186	K. L. F. T.	Bkn.	1	3	Gleason.....	413.35	392.68	151.0	36.0	11.0	1892	Hoquiam, Wash.	San Francisco, Cal.	A. M. Simpson.
126848	K. L. F. W.	St. ship	3	2	COLOMBIA.....	3,616.27	2,357.45	327.0	45.0	18.4	1892	Chester, Pa.	New York, N. Y.	Pacific Mail S.S. Co.
126898	K. L. G. B.	Sch.	1	3	Fannie Reiche.....	463.44	440.27	143.1	34.0	10.1	1892	Baltimore, Md.	Bridgeton, N. J.	James Buckales, jr.
141291	K. L. G. D.	Sch.	1	3	Louise.....	346.62	328.34	160.0	35.0	10.0	1892	Fairhaven, Cal.	San Francisco, Cal.	Joseph Knowland.

## SEAGOING VESSELS, ARRANGED IN THE ORDER OF SIGNAL LETTERS—Continued.

Official No.	Signal letters.	Rig.	Decks.	Masts.	Name of vessel.	Gross tonnage.	Net tonnage.	Length.	Breadth.	Depth.	When built.	Where built.	Home port (where permanent document issued).	Name of managing or principal owner.
								Feet.	Feet.	Feet.				
110971	K. L. G. F.	St. a.	2	0	RICHARD PECK	2,906.18	1,810.42	303.8	48.0	17.8	1892	Wilmington, Del.	New Haven, Conn.	Richard Peck.
92424	K. L. G. M.	Sch.	1	2	Madonna	115.86	110.07	91.2	23.8	9.2	1892	Essex, Mass.	Gloucester, Mass.	John Chisholm.
150556	K. L. G. N.	St. s.	1	2	Portageot	214.00	152.20	128.2	23.0	10.3	1884	Philadelphia, Pa.	Cleveland, Ohio.	G. H. Kimball.
96172	K. L. G. P.	St. s.	1	0	Hartford	1,837.99	955.69	220.0	40.0	13.0	1892	do	Hartford, Conn.	C. C. Goodrich, sec.
126856	K. L. G. Q.	Sch.	1	2	Charles A. Hunt	122.31	116.11	81.6	26.5	7.4	1892	Bath, Me.	Bath, Me.	Reuben S. Hunt.
116501	K. L. G. S.	Sch.	1	2	Sally Purnell Beswick	125.29	119.02	85.0	26.5	6.0	1892	Milford, Del.	Wilmington, Del.	Robert J. Beswick.
106934	K. L. G. T.	Sch.	1	2	Argo	114.23	108.52	64.6	24.0	9.8	1892	Essex, Mass.	Gloucester, Mass.	William Parson.
190530	K. L. G. V.	Sch.	2	3	Ida C. Southard	818.62	777.69	178.7	37.2	18.3	1892	Waldoboro, Me.	New York, N. Y.	M. S. Blake.
130590	K. L. H. B.	St. s.	2	3	Navareh	494.36	254.21	142.8	31.1	16.8	1892	Bath, Me.	New Bedford, Mass.	William Lewis.
106938	K. L. H. D.	St. s.	2	0	A. L. Foster	824.46	498.40	213.0	32.0	15.0	1892	Wilmington, Del.	New York, N. Y.	A. G. Foster.
136296	K. L. H. G.	St. s.	1	0	Edwin Bailey	239.00	119.00	123.1	29.2	10.0	1892	Patchogue, N. Y.	Patchogue, N. Y.	E. Bailey.
155228	K. L. H. M.	Bk.	2	4	Olympio	1,469.10	1,402.39	224.4	42.1	21.3	1892	Bath, Me.	New Bedford, Mass.	Stephen B. Gibbs.
92444	K. L. H. N.	Sch.	1	2	Mabel R. Bennett	121.05	115.00	94.4	24.2	10.0	1892	Gloucester, Mass.	Gloucester, Mass.	Joseph Smith.
81380	K. L. H. P.	Sch.	1	4	Wm. Bowden	778.30	726.63	185.6	36.8	15.4	1892	Port Blakely, Wash.	San Francisco, Cal.	G. H. Hall.
120903	K. L. H. Q.	St. p.	1	2	Frank Jones	1,634.42	1,078.65	253.0	38.3	13.8	1892	Bath, Me.	Portland, Me.	Payson Tucker.
106946	K. L. H. R.	Sch.	2	4	Agnes Manning	984.31	940.44	189.0	40.0	18.2	1892	Camden, N. J.	Philadelphia, Pa.	Geo. Taulane.
138305	K. L. H. S.	St. s.	8	4	El Sid	1,659.17	2,901.05	380.5	48.0	23.9	1892	Newport News, Va.	New York, N. Y.	Pacific Imp't. Co.
120907	K. L. H. W.	St. s.	2	2	FOXHALL	843.03	538.29	190.0	28.2	20.0	1885	Newcastle, England	Shieldsboro, Miss.	Laurence O. Fallon
126929	K. L. J. C.	St. s.	1	2	Ohelesa	564.98	416.82	140.4	34.2	10.8	1892	Wilmington, Del.	New London, Conn.	Geo. W. Carroll.
150595	K. L. J. D.	St. ship	1	3	PERU	3,528.44	2,539.57	336.0	45.9	27.6	1892	San Francisco, Cal.	New York, N. Y.	Pacific Mail S. S. Co.
81383	K. L. J. H.	Sch.	1	3	Wm. H. Davenport	256.17	243.37	123.5	30.5	8.6	1892	Phippsburg, Me.	Bath, Me.	Frank S. Bowler.
96189	K. L. J. P.	Sch.	1	2	Harvester	106.31	101.00	90.4	23.6	9.6	1892	Essex, Mass.	Gloucester, Mass.	Alfred E. Waken.
155232	K. L. J. Q.	Sch.	1	3	Ottillie Fjord	261.04	247.99	130.0	31.6	9.6	1892	Fairhaven, Cal.	Eureka, Cal.	H. D. Bendixsen.
150699	K. L. J. R.	Sch.	1	3	Prosper	241.36	229.30	128.0	32.6	8.0	1892	Bethel, Del.	San Francisco, Cal.	Wm. Hunter.
141221	K. L. J. S.	Sch.	1	3	Lizzie A. Williams	188.82	179.38	125.0	23.7	7.5	1892	Bath, Me.	Bath, Me.	J. T. Williams.
110991	K. L. J. T.	Shp.	3	4	Rosanco	3,539.03	3,400.43	311.2	49.2	20.2	1892	Bath, Me.	Bath, Me.	Arthur Sewall.
136316	K. L. J. V.	St. a.	3	4	El Norte	4,659.17	2,975.05	380.5	48.0	23.9	1892	Newport News, Va.	New York, N. Y.	Pacific Imp't. Co.
120914	K. L. M. B.	Sch.	1	3	Freddie Hencken	500.34	470.23	146.2	36.0	12.4	1892	Bath, Me.	Bath, Me.	John N. Kelley.
141229	K. L. M. C.	Sch.	1	3	Luther M. Reynolds	382.91	363.77	130.0	34.0	11.0	1892	Frederica, Del.	Wilmington, Del.	J. W. Hall.
116536	K. L. M. D.	Sch.	1	2	S. P. Willard	127.94	121.54	98.6	25.2	10.4	1892	Essex, Mass.	Gloucester, Mass.	J. Foster.
126921	K. L. M. F.	Sch.	1	3	Cora M.	143.68	136.50	97.8	26.5	7.8	1892	Cherryfield, Me.	New York, N. Y.	J. L. Martin.
136328	K. L. M. G.	Sch.	1	2	Edwin R. Hunt	1,132.69	1,076.06	191.8	38.9	19.4	1892	Bath, Me.	Bath, Me.	Gardiner G. Deering.
141239	K. L. M. H.	Sch.	1	4	Lyman D. Foster	777.64	727.42	184.0	39.0	15.4	1892	Port Blakely, Wash.	San Francisco, Cal.	Philip Breyer.
77064	K. L. M. J.	Sch.	1	3	John Booth	414.45	393.72	144.0	34.0	10.9	1892	New London, Conn.	New London, Conn.	Carion Barry.
155235	K. L. M. N.	Sch.	1	3	Oscar G.	236.18	218.68	128.3	20.2	10.0	1892	Scranston, Miss.	Shieldsboro, Miss.	Jonas Green.
106976	K. L. M. P.	Sch.	1	2	Arthur Binney	118.11	112.21	99.0	25.1	11.2	1892	Essex, Mass.	Boston, Mass.	John J. Fallon.
120920	K. L. M. Q.	Sch.	1	3	Frank Rudd	619.04	584.09	167.0	36.0	13.7	1892	Newburyport, Mass.	do	S. R. Cruwell.
92478	K. L. M. R.	Sch.	2	3	Madalene Cooney	790.28	750.77	177.1	37.2	17.9	1892	Waldoboro, Me.	New York, N. Y.	John Wild.
111006	K. L. M. T.	Sch.	1	3	R. T. Rundlett	271.92	258.33	124.6	32.1	8.7	1892	Wiscasset, Me.	Wiscasset, Me.	R. T. Rundlett.
77089	K. L. M. V.	Bkn.	2	4	James W. Elwell	1,192.64	1,133.01	196.4	39.9	18.3	1892	Bath, Me.	Bath, Me.	Jno. R. Kelley.
77070	K. L. M. W.	Bkn.	1	4	Jane L. Stanford	970.69	922.16	215.4	41.0	17.0	1892	Fairhaven, Cal.	San Francisco, Cal.	J. A. Johnson.
136338	K. L. N. B.	Sch.	1	2	Rlector	119.26	113.80	95.4	24.0	10.4	1892	Essex, Mass.	Gloucester, Mass.	J. Gayton.
3587	K. L. N. C.	Sch.	1	3	Bertram N. White	470.73	447.19	145.2	35.1	12.3	1892	Harrington, Me.	Maclias, Me.	O. B. Faulkingham.
80230	K. L. N. D.	Bgn.	1	2	Geneva	495.06	478.00	150.0	36.3	14.0	1892	Bennicia, Cal.	San Francisco, Cal.	Matthew Turner.
136340	K. L. N. F.	Sch.	1	2	Eliza H. Parkhurst	121.33	115.26	94.6	24.4	9.8	1892	Gloucester, Mass.	Gloucester, Mass.	M. J. Low.
126931	K. L. N. G.	Sch.	1	3	Charles H. Leest	305.17	289.91	137.8	32.7	9.3	1892	Suffolk, Va.	Norfolk, Va.	R. W. Hudgins.
96204	K. L. N. H.	Sch.	2	3	Hugh Kelly	792.94	753.30	173.2	35.6	17.4	1892	Millbridge, Me.	New Haven, Conn.	E. H. Weaver.
156237	K. L. N. J.	Sch.	1	3	O. M. Kellogg	893.36	873.70	150.0	35.0	11.8	1892	Fairhaven, Cal.	San Francisco, Cal.	The Wood, Slade & Thayer Lumber Co.
96206	K. L. N. M.	Bk.	2	3	Holliswood	1,141.41	1,034.34	185.8	38.0	19.2	1893	Boston, Mass.	New York, N. Y.	E. M. Knight.
86234	K. L. N. P.	Sch.	1	2	Gracie T.	109.64	104.16	84.2	24.3	9.2	1879	Lunenburg, N. S.	do	Ocean Trading Co.
136348	K. L. N. Q.	St. ship	3	8	El Rio	4,664.88	2,905.48	380.5	48.0	23.9	1892	Newport News, Va.	do	Pacific Imp't. Co.
120923	K. L. N. R.	Sch.	1	2	F. R. Sharp	199.89	189.90	124.3	26.0	8.7	1892	Tottenville, N. Y.	do	Israel J. Merritt, jr.
92486	K. L. N. S.	Sch.	1	2	Mariner	113.41	107.74	91.0	23.7	10.4	1893	Essex, Mass.	Gloucester, Mass.	W. G. Wesson.
126938	K. L. N. T.	Sch.	1	3	Cora H. Hanson	525.77	499.49	154.3	34.2	13.3	1893	Thymaston, Me.	Thymaston, Me.	C. H. Washburn.
130616	K. L. P. B.	St. ship	4	8	NEW YORK	10,802.61	6,317.56	517.0	63.3	22.0	1888	Claybank, Scot.	New York, N. Y.	Internat. Nav. Co.
150617	K. L. P. C.	St. ship	4	8	PARIS	10,784.96	6,288.98	517.0	63.3	22.0	1889	do	do	do
120926	K. L. P. D.	St. ship	8	2	FLORIDA	1,786.30	1,307.54	230.0	35.3	18.5	1887	Port Glasgow, Scot.	New Haven, Conn.	Plant Invest'm't Co.
136354	K. L. P. G.	St. s.	1	2	Excelstor	523.65	364.00	175.5	35.0	13.5	1893	Eureka, Cal.	San Francisco, Cal.	C. A. Hooper.
141257	K. L. P. H.	Sch.	1	3	Lavinia M. Snow	354.68	336.95	132.0	31.7	10.9	1893	Rockland, Me.	Rockland, Me.	R. K. Snow.
126944	K. L. P. J.	Sch.	1	2	Cordova	104.43	99.21	90.0	23.9	9.8	1893	Essex, Mass.	Gloucester, Mass.	Geo. Steel.
86242	K. L. P. N.	Sch.	1	3	Grace G. Bennett	210.41	199.80	135.5	23.9	7.8	1893	Bethel, Del.	Seaford, Del.	Wm. J. Hopkins.
145639	K. L. P. Q.	Sch.	1	3	Thelma	525.12	498.87	157.3	35.6	13.2	1893	Rockland, Me.	Boston, Mass.	Geo. E. McCleeston.
106997	K. L. P. S.	Sch.	1	2	Arbutus	126.42	114.40	96.2	24.0	10.0	1893	Essex, Mass.	Gloucester, Mass.	Wm. Thompson.
92498	K. L. P. T.	Sch.	1	2	Mabel D. Hines	126.09	119.79	84.6	24.2	10.4	1893	do	Salem, Mass.	L. Hines.
3576	K. L. Q. B.	Sch.	1	2	Bill Nye	80.51	76.48	82.0	24.8	6.5	1893	Madison, Md.	Baltimore, Md.	E. Milton Skinner.
141280	K. L. Q. C.	Sch.	1	2	Lewis H. Giles	135.43	128.68	104.2	25.5	10.4	1893	Gloucester, Mass.	Gloucester, Mass.	William H. Jordan.
141282	K. L. Q. D.	Sch.	1	2	Lottie Gardner	117.43	111.58	96.2	24.2	10.4	1893	Essex, Mass.	do	Gardner & Parsons.
111022	K. L. Q. F.	St. a.	1	2	Rosalie	318.51	236.63	136.5	27.6	10.0	1892	Alameda, Cal.	Seattle, Wash.	The Northwestern S. S. Co.
92502	K. L. Q. G.	Sch.	1	2	Maguerite Hawkins	101.74	96.06	82.4	24.8	9.4	1893	Essex, Mass.	Gloucester, Mass.	Geo. M. McClain.
92512	K. L. Q. M.	Sch.	1	2	Maggie Sullivan	130.30	123.79	107.5	25.0	11.0	1893	do	Boston, Mass.	P. H. Prior.
111027	K. L. Q. R.	Sch.	2	3	Raritan	790.66	738.24	180.4	35.0	18.9	1870	Argyle, Nova Scotia	Philadelphia, Pa.	Geo. W. Shepherd, jr.
116560	K. L. Q. T.	Sch.	1	2	Sensator	110.10	104.96	84.8	24.5	10.2	1893	Essex, Mass.	Gloucester, Mass.	Jerome McDonald.
86263	K. L. Q. W.	Sch.	1	2	George Campbell	111.65	106.07	94.8	24.3	10.0	1893	do	do	J. Campbell.
81439	K. L. H. C.	St. a.	1	2	Woot	249.36	178.53	129.5	29.0	9.5	1893	Alameda, Cal.	San Francisco, Cal.	Charles P. Doe.
77093	K. L. R. D.	Sch.	1	3	John A.	282.44	268.32	131.0	32.0	9.8	1893	Eureka, Cal.	do	George L. Sweet.



## SEAGOING VESSELS, ARRANGED IN THE ORDER OF SIGNAL LETTERS—Continued.

Official No.	Signal letters.	Rig.	Decks.	Masts.	Name of vessel.	Gross tonnage.	Net tonnage.	Length.	Breadth.	Depth.	When built.	Where built.	Home port (where permanent document issued).	Name of managing or principal owner.
126961	K. L. R. F.	St. a.	1	2	Chief.....	170.15	124.71	62.0	23.0	10.5	1893	Wilmington, Del.	Wilmington, Del.	Wm. H. Churchman.
10740	K. L. R. Q.	Shp.	1	3	Aryan.....	2,122.52	2,017.87	248.6	42.2	17.4	1893	Philadelphia, Pa.	Bath, Me.	Charles V. Minott.
92539	K. L. R. S.	Sch.	1	2	Miranda.....	108.59	103.17	93.2	24.8	9.5	1893	Essex, Mass.	Gloucester, Mass.	Edward Morris.
161715	K. L. R. T.	Sch.	1	3	Venus.....	204.37	194.15	106.9	29.4	8.1	1893	Cambridge, Md.	Baltimore, Md.	W. S. Hodinott.
128964	K. L. S. R.	Sch.	1	2	Clarence A. Holland	200.75	190.72	128.5	23.9	8.2	1893	Bethel, Del.	Saltford, Del.	Clarence P. Holland.
106555	K. L. S. C.	Sch.	1	2	Indiana.....	122.57	116.45	106.0	24.4	10.6	1893	Essex, Mass.	Gloucester, Mass.	A. Leighton.
77106	K. L. S. F.	Sch.	1	1	James H. Hargrave.	184.27	175.98	128.9	23.6	9.8	1893	Sharptown, Md.	Crisfield, Md.	Geo. T. Kennerly.
126992	K. L. S. G.	Sch.	1	4	C. S. Holmes.....	430.70	409.26	163.8	37.0	11.5	1893	Port Blakely, Wash.	San Francisco, Cal.	J. H. Madsen.
120949	K. L. S. H.	Sch.	1	1	Fortuna.....	123.05	116.90	96.5	25.0	10.2	1893	Gloucester, Mass.	Gloucester, Mass.	A. G. Hall.
136599	K. L. S. M.	Sch.	1	1	Eugene Hall.....	319.60	374.78	133.8	31.4	9.6	1893	Sa. George, Me.	New York, N. Y.	James A. Simpson.
81451	K. L. S. Q.	Sch.	1	3	Wm. F. Campbell.....	211.98	201.59	112.8	29.5	8.3	1893	Cherryfield, Me.	Machias, Me.	Wm. H. Strout.
96248	K. L. S. R.	Sch.	1	1	Harold J. McCarty.....	312.81	297.17	133.1	31.8	9.1	1893	Bath, Me.	Bath, Me.	George Hawley.
92554	K. L. S. T.	Sch.	1	3	Mary J. Russell.....	372.67	354.04	127.0	24.0	12.0	1893	Leeburg, N. J.	Bridgeton, N. J.	John Russell.
157898	K. L. S. V.	Sch.	1	3	David P. Davis.....	1,231.14	1,169.58	239.3	39.0	21.4	1893	Bath, Me.	Bath, Me.	Gardner G. Deering.
81454	K. L. S. W.	Sch.	1	3	Wm. H. Skinner.....	262.36	249.24	126.3	30.2	9.0	1893	Baltimore, Md.	Baltimore, Md.	Harry G. Skinner.
116599	K. L. T. B.	Sch.	1	4	S. O. Co. of N. Y., No. 58.	1,642.98	1,599.83	248.0	37.0	20.0	1893	Chester, Pa.	New York, N. Y.	Standard Oil Co.
86289	K. L. T. C.	St. a.	4	2	GLoucester.....	2,541.61	1,976.99	271.7	43.0	16.9	1893	Sparrows Point, Md.	Baltimore, Md.	M. & M. Trans. Co.
77112	K. L. T. F.	Sch.	1	3	James H. Dudley.....	367.97	349.57	132.5	32.1	10.7	1893	Phillipsburg, Me.	Bath, Me.	F. S. Bowker.
81456	K. L. T. G.	St. a.	1	2	Walter A. Luckenbach	283.60	141.85	119.8	25.0	14.8	1893	Camden, N. J.	New York, N. Y.	L. Luckenbach.
81458	K. L. T. H.	Sch.	1	2	William J. Lipssett.....	1,026.15	974.84	190.0	36.9	20.2	1893	do	Somerset Point, N. J.	P. B. Reed.
150647	K. L. T. J.	Sch.	1	3	Pe. de Ramirez.....	450.34	427.53	146.2	32.8	12.2	1893	Columbia Falls, Me.	New York, N. Y.	Wm. H. Swan.
77117	K. L. T. N.	Sch.	1	2	John E. McKenzie.....	130.88	124.34	99.9	25.0	10.6	1893	Essex, Mass.	Gloucester, Mass.	Hugh Parkhurst.
81461	K. L. T. P.	Sch.	1	2	Winchester.....	118.49	112.57	89.5	25.0	10.0	1893	Prosper, Oreg.	San Francisco, Cal.	William Benoit.
92556	K. L. T. Q.	Sch.	1	3	Margaret B. Roper.....	414.32	393.61	148.1	36.1	10.4	1893	Bath, Me.	Norfolk, Va.	John L. Roper.
3809	K. L. T. E.	Sch.	2	3	Grandwine.....	1,236.72	1,195.48	191.6	38.2	23.6	1894	Newburyport, Mass.	Philadelphia, Pa.	Ezra S. Bartlett.
136417	K. L. T. S.	Sch.	2	4	Edward J. Berwind.....	1,141.93	1,084.84	196.0	40.9	19.0	1894	Camden, N. J.	do	Robt' W. McBride.
136649	K. L. T. W.	Sch.	1	3	Nourmahal.....	115.50	109.73	99.0	25.0	9.6	1894	Essex, Mass.	Gloucester, Mass.	William Thompson.
157396	K. L. V. C.	Shp.	1	2	DIXIE.....	3,004.80	2,855.79	312.0	45.1	25.6	1894	Bath, Me.	Bath, Me.	Samuel Sewall.
107074	K. L. V. D.	Sch.	1	3	Agnes S. Quillin.....	197.21	187.35	120.5	23.9	7.8	1894	Bethel, Del.	Seaford, Del.	Wm. T. Moore.
136423	K. L. V. F.	Sch.	1	2	Ethie M. Morrissy.....	120.98	114.08	93.6	23.8	10.2	1894	Essex, Mass.	Gloucester, Mass.	Fred. G. Womson.
129961	K. L. V. G.	Sch.	1	2	Flora L. Nickerson.....	104.14	96.94	92.8	24.9	9.8	1894	do	Boothbay, Me.	Steph. E. Nickerson.
86280	K. L. V. H.	Hg.	1	2	Gabrielle.....	454.67	431.94	129.4	29.3	19.2	1878	Alimuri, Italy	Boston, Mass.	G. Preston.
77127	K. L. V. J.	St. a.	3	2	JACKTOWN.....	2,898.28	2,129.19	299.5	40.0	16.8	1894	Chester, Pa.	New York, N. Y.	Old Dom. S. S. Co.
27060	K. L. V. K.	St. a.	3	2	YORKTOWN.....	2,898.28	2,129.19	299.5	40.0	16.8	1894	do	do	do
92565	K. L. V. Q.	Sch.	1	2	Mondego.....	105.44	108.17	91.0	23.0	9.6	1894	Essex, Mass.	Gloucester, Mass.	Geo. Steele.
3616	K. L. V. R.	Sch.	1	1	Bessie M. Devine.....	126.37	120.06	96.0	24.0	10.3	1894	do	do	Alfred E. Walen.
25296	K. L. V. S.	Sch.	1	3	Uranus.....	152.26	144.66	114.5	23.4	8.8	1894	San Francisco, Cal.	San Francisco, Cal.	C. J. Jorgensen.
116612	K. L. V. T.	Sch.	2	4	Sarah E. Palmer.....	1,225.68	1,172.96	205.3	39.4	18.2	1894	Bath, Me.	Bath, Me.	Nathan T. Palmer.
161050	K. L. V. V.	Sch.	1	2	Keearrage.....	108.21	101.90	80.8	24.3	9.6	1894	Essex, Mass.	Gloucester, Mass.	John C. Mills.
155252	K. L. W. C.	St. ahp.	2	2	Onida.....	907.97	752.74	265.8	29.9	18.6	1885	Leith, Scotland	New York, N. Y.	Clyde S. S. Co.
96261	K. L. W. D.	Sch.	1	2	Henry F. Eaton.....	141.35	134.28	94.0	27.9	7.8	1894	Calais, Me.	Calais, Me.	Henry F. Eaton.
157401	K. L. W. G.	Hkn.	2	4	Doris.....	944.81	897.10	129.1	36.8	17.1	1894	Belfast, Me.	Baltimore, Md.	C. Morton Stewart.
92881	K. L. W. H.	Sch.	2	4	Mary E. H. G. Dow.....	1,354.72	1,307.66	208.5	40.2	19.5	1894	Bath, Me.	Bath, Me.	Wm. T. Donnell.
150666	K. L. W. J.	St. p.	1	0	PRISCELLA.....	5,232.27	2,673.37	425.8	52.9	18.3	1894	Chester, Pa.	Fall River, Mass.	Old Colony St. Bt. Co.
136445	K. L. W. M.	Sch.	2	4	Edna M. Champion.....	969.92	854.92	178.9	36.4	18.6	1894	Millbridge, Me.	Philadelphia, Pa.	John Champion.
127620	K. L. W. N.	St. p.	1	2	City of Bangor.....	1,661.41	1,112.31	277.6	38.0	14.2	1894	Boston, Mass.	Boston, Mass.	Boston & Bangor S. S. Co.
86291	K. L. W. P.	Sch.	2	4	Gen'l E. S. Greeley.....	1,306.62	1,240.72	218.9	49.6	18.2	1894	West Haven, Conn.	New Haven, Conn.	Henry Sutton.
12670	K. L. W. Q.	Sch.	1	3	Fortuna.....	124.71	117.43	96.3	24.0	10.2	1894	Gloucester, Mass.	Gloucester, Mass.	A. G. Hall.
103684	K. L. W. R.	Sch.	1	2	Ivy Blades.....	234.54	222.52	134.8	23.9	8.8	1894	Bethel, Del.	Newbern, N. C.	William B. Blades.
127035	K. L. W. V.	St. a.	2	0	CITY OF LOWELL.....	2,975.04	1,877.28	322.3	49.7	17.7	1894	Bath, Me.	New London, Conn.	Norwich & N. Y. Transp. Co.
81477	K. M. R. C.	Sch.	1	3	Wm. H. Davidson.....	286.55	272.28	122.0	32.5	11.2	1894	New London, Conn.	do	Wm. H. Davidson.
150672	K. M. R. D.	St. a.	1	0	POTOMAC.....	763.48	698.88	176.8	35.8	11.0	1894	Philadelphia, Pa.	Philadelphia, Pa.	The Nestle and Levy Ship and Engine Bldg Co.
141239	K. M. R. F.	Sch.	1	3	Lena Nelson.....	861.92	843.83	138.1	32.5	10.7	1891	Boston, Mass.	Machias, Me.	Wm. Nelson.
107106	K. M. B. G.	Sch.	1	2	Atlanta.....	103.83	98.73	93.0	23.5	10.0	1891	Essex, Mass.	Gloucester, Mass.	Samuel G. Pool.
130698	K. M. B. H.	Sch.	1	2	Norma.....	119.07	104.57	96.2	25.0	10.0	1891	do	do	Wm. Thompson.
130472	K. M. B. J.	St. a.	1	2	NOTTINGHAM.....	408.88	204.44	128.5	27.7	17.1	1894	Camden, N. J.	New York, N. Y.	C. B. R. of N. J.
96273	K. M. B. L.	Sch.	1	3	Helena.....	184.58	178.21	110.4	29.5	8.5	1893	Bucksport, Me.	Bangor, Me.	F. W. Ayer.
141345	K. M. B. N.	Sch.	1	2	Lydia and Mary.....	111.58	108.09	99.5	22.5	6.9	1894	Milton, Del.	Wilmington, Del.	Jaa. B. Soull.
77156	K. M. B. P.	Sch.	2	4	J. Holmes Birdsall.....	1,529.26	1,443.25	218.0	43.0	22.1	1894	Camden, Me.	New York, N. Y.	Amos Birdsall, Jr.
161745	K. M. B. S.	St. ahp.	2	3	Volusia.....	1,933.09	661.68	319.0	38.0	14.5	1871	Middlesboro, Eng.	Philadelphia, Pa.	Phila. S. S. Co.
136469	K. M. B. T.	Sch.	1	2	Ryas.....	221.65	220.07	131.6	28.2	8.6	1894	Port Blakely, Wash.	San Francisco, Cal.	W. G. Hall.
107121	K. M. B. V.	Sch.	1	1	Abenaki.....	176.09	157.39	100.1	23.2	8.2	1894	Phillipsburg, Me.	Bath, Me.	H. P. Miliken.
127047	K. M. C. D.	Sch.	2	4	Charles P. Notman.....	1,518.98	1,442.19	218.3	43.0	20.5	1894	Bath, Me.	do	Samuel R. Percy.
116644	K. M. C. R.	St. a.	2	3	S. Oteri.....	948.49	885.21	324.8	37.2	15.6	1881	Middlesboro, Eng.	Shieldsboro, Miss.	S. Oteri.
107117	K. M. C. F.	Sch.	1	2	Augusta Palmer.....	1,267.45	1,200.81	206.8	36.5	13.2	1894	Bath, Me.	Bath, Me.	Nath. T. Palmer.
141850	K. M. C. G.	Sch.	1	4	Laguna.....	109.34	108.87	95.2	23.0	8.6	1894	Essex, Mass.	Gloucester, Mass.	George Steer.
136282	K. M. C. H.	Hkn.	1	2	Omega.....	684.23	553.07	133.2	36.3	17.5	1894	North Bend, Oreg.	San Francisco, Cal.	Samuel Perkins.
136473	K. M. C. J.	St. a.	2	3	ELSAHON.....	993.81	491.31	220.9	37.4	17.5	1894	Bath, Me.	New London, Conn.	Wm. A. Slater.
141267	K. M. C. L.	St. ahp.	1	2	LESAHON.....	1,483.98	1,157.73	344.0	37.4	22.4	1894	Philadelphia, Pa.	Philadelphia, Pa.	P. & E. R. Co.
92815	K. M. C. N.	Sch.	1	3	Mesa.....	111.17	105.82	85.5	23.9	8.5	1894	Alameda, Cal.	San Francisco, Cal.	Chas. E. Kimball.
111971	K. M. C. P.	Sch.	1	3	Rebecca R. Douglas.....	2,064.22	1,856.29	230.0	43.1	12.7	1894	Bath, Me.	Phi. Townsend, Wash.	E. D. Douglas.
127065	K. M. C. Q.	St. bge	2	3	CITY OF EVANSTON.....	2,064.22	1,856.29	230.0	43.1	12.7	1894	Everett, Wash.	Phi. Townsend, Wash.	Am. Steel Barge Co.
127056	K. M. C. R.	Sch.	2	4	Clara E. Randall.....	860.55	802.71	132.7	37.2	12.5	1894	Bath, Me.	Torkland, Me.	J. B. Winslow.
92617	K. M. C. H.	Sch.	2	4	Mary Manning.....	1,223.78	1,177.19	210.0	41.0	18.7	1894	Camden, Me.	Tockerton, N. J.	John Holmes.

## SEAGOING VESSELS, ARRANGED IN THE ORDER OF SIGNALS LETTERS—Continued.

Official No.	Signal letters.	Rig.	Decks.	Masts.	Name of vessel.	Gross tonnage.	Net tonnage.	Length.	Breadth.	Depth.	When built.	Where built.	Home port (where permanent document issues).	Name of managing or principal owner.
92018	K. M. C. T.	Sch.	2	3	Mary Lee Patton	549.70	522.21	156.2	34.0	15.3	1894	Baltimore, Md.	Bridgeton, N. J.	Lewis S. Steelman.
77182	K. M. C. V.	Sch.	1	3	J. W. Balano	537.85	510.96	163.0	35.0	12.8	1894	St. George, Me.	Thomaston, Me.	C. H. Washburn.
81493	K. M. C. W.	St. s.	1	0	Wm. F. McCauley	140.14	74.57	90.0	21.0	11.2	1894	Camden, N. J.	Savannah, Ga.	Propeller Tow Bt. Co.
81494	K. M. D. B.	Sch.	1	3	William Linthicum	156.25	148.44	112.0	27.6	8.0	1894	Church Creek, Md.	Crisfield, Md.	B. J. Linthicum.
127082	K. M. D. C.	Sch.	2	4	C. S. Glidden	1,057.94	1,005.05	195.7	41.0	18.4	1894	Thomaston, Me.	Thomaston, Me.	George Elliot.
100594	K. M. D. G.	Sch.	1	3	Ida E. Comly	208.07	197.67	133.8	23.8	7.6	1894	Bethel, Del.	Seaford, Del.	T. J. Marshall, (Co.
111074	K. M. D. J.	Slp.	1	1	Rosa L. Coe	173.72	105.03	103.8	26.9	9.4	1895	Kennebunk Pt., Me.	Boston, Mass.	Bradley Fertilizer
120918	K. M. D. L.	Sch.	1	3	Flora Kirwan	67.30	53.93	80.0	23.8	6.6	1892	Baltimore, Md.	Baltimore, Md.	John E. Kirwan.
127067	K. M. D. N.	Sch.	1	3	Crisis	247.69	206.00	109.0	28.9	10.5	1895	Scranton, Miss.	Shieldsboro, Miss.	Wm. Gandy.
141364	K. M. D. P.	St. shp.	3	2	Lawada	1,207.31	898.75	230.1	30.2	17.8	1894	Middleboro, Eng.	Philadelphia, Pa.	W. W. Ker.
92625	K. M. D. Q.	Sch.	1	2	Mary A. Whalen	134.52	127.80	108.0	25.0	11.2	1895	Essex, Mass.	Boston, Mass.	Sylvester Whalen.
107139	K. M. D. R.	Bkn.	2	3	Archer	900.14	855.14	185.2	31.6	11.1	1876	Sunderland, England	San Francisco, Cal.	The Barkentine Archer Co.
92626	K. M. D. S.	Bk.	1	8	Marion S. Harris	313.40	297.82	120.5	29.5	12.2	1883	Krageroe, Norway	Wilmington, N. O.	W. N. Harris.
92541	K. M. D. T.	Sch.	1	2	Maggie A. Phillips	95.59	91.06	98.0	36.0	7.6	1893	Baltimore, Md.	Crisfield, Md.	Wm. J. Shore.
136489	K. M. D. V.	St. s.	1	0	EUGENE HUGHES	111.38	55.69	80.5	19.0	9.6	1895	Philadelphia, Pa.	New York, N. Y.	Hughes Bros. and Hanga.
77108	K. M. D. W.	Bkn.	2	3	James H. Hamlen	672.05	638.45	154.6	33.2	18.2	1889	Liverpool, N. S.	Portland, Me.	James C. Hamlen
92831	K. M. F. C.	Slp.	3	4	Mary Flint	3,427.85	3,287.80	351.8	42.9	16.2	1890	Dumbarton, Scotland	New York, N. Y.	Flint & Co.
3645	K. M. F. D.	St. p.	1	2	Bay State	2,211.01	1,537.63	281.2	42.1	15.5	1895	Bath, Me.	Portland, Me.	The New England Co.
92633	K. M. F. H.	Sch.	2	4	Mary E. Palmer	1,526.23	1,455.70	321.6	42.0	19.7	1895	do	Bath, Me.	Nathaniel T. Palmer
81499	K. M. F. J.	St. shp.	2	2	WABTESAW	2,806.94	2,003.51	312.1	42.6	21.6	1887	W. Hartlepool, Eng-land.	New York, N. Y.	Saginaw Steel S. S. Co.
161749	K. M. F. L.	Sch.	1	2	Virginia	113.92	108.23	96.0	24.6	9.6	1895	Essex, Mass.	Gloucester, Mass.	Cecil L. Low.
116661	K. M. F. N.	Sch.	1	2	Speculator	110.31	104.80	92.6	24.5	9.8	1895	do	do	Hugh Parkhurst.
157418	K. M. F. T.	St. s.	1	2	Duquesne	82.75	41.38	119.6	15.7	8.9	1895	Bristol, R. I.	Pittsburg, Pa.	T. R. Hostetter.
92585	K. M. F. V.	Sch.	1	3	Merriam	855.12	823.90	193.1	34.7	16.0	1894	Noank, Conn.	Philadelphia, Pa.	Phila. & Reading R. E. Co.
116632	K. M. F. W.	Sch.	1	3	Suffolk	855.12	823.90	192.8	34.7	16.0	1894	do	do	Do.
3629	K. M. G. B.	Sch.	1	3	Burnside	855.12	823.90	192.6	34.7	16.0	1894	do	do	Do.
150979	K. M. G. C.	Sch.	1	3	Preston	855.12	823.90	192.6	34.7	16.0	1894	do	do	Do.
107110	K. M. G. D.	Sch.	1	3	Alaska	855.12	823.90	192.2	34.7	16.0	1894	do	do	Do.
157407	K. M. G. F.	Sch.	1	3	Draper	855.12	823.90	192.2	34.7	16.0	1894	do	do	Do.
92011	K. M. G. H.	Sch.	1	3	Mahanoy	855.12	823.90	192.3	34.7	16.0	1894	do	do	Do.
86303	K. M. G. J.	Sch.	1	3	Glendower	855.12	823.90	192.2	34.7	16.0	1891	do	do	Do.
136475	K. M. G. L.	Sch.	1	3	Excelsior	855.12	823.90	192.2	34.7	16.0	1891	do	do	Do.
141359	K. M. G. N.	Sch.	1	3	Linoah	855.12	823.90	192.2	34.7	16.0	1894	do	do	Do.
21903	K. M. G. P.	Sch.	1	3	Rattlesnake	326.26	368.45	170.0	29.6	12.4	1869	Chester, Pa.	do	Do.
5753	K. M. G. Q.	Sch.	1	3	Centipede	406.01	389.16	160.0	29.6	11.5	1869	do	do	Do.
157419	K. M. G. R.	Sch.	3	4	Delaware	2,461.18	2,309.43	318.4	35.6	21.8	1873	Renfrew, Scotland	do	Bartlett & Shepherd.
86314	K. M. G. T.	Sch.	1	2	George R. Bradford	142.88	135.74	96.4	27.4	8.0	1895	Essex, Mass.	Gloucester, Mass.	George R. Bradford.
77178	K. M. G. V.	St. s.	1	2	John Wier	275.01	168.84	124.0	28.0	10.9	1895	do	do	Arthur D. Story.
127074	K. M. G. W.	St. s.	1	2	CAR ANN	718.52	597.50	171.6	28.0	14.2	1895	Philadelphia, Pa.	Boston, Mass.	Boston & Gloucester St. Bt. Co.
96298	K. M. H. D.	Sch.	1	3	Henrietta A. Whitney	217.83	186.11	115.5	28.4	8.1	1895	Ellsworth, Me.	Ellsworth, Me.	Chas. H. Haynes.
92656	K. M. H. G.	St. p.	3	2	Myles Standish	700.02	339.92	197.8	33.0	10.9	1895	Chelsea, Mass.	Boston, Mass.	Nantasket Beach St. Bt. Co.
96308	K. M. H. N.	St. shp.	4	2	HOWARD	2,551.38	1,757.16	270.0	42.0	32.0	1895	Wilmington, Del.	Wilmington, Del.	Harlau & Hollingsworth Co.

# A LIST OF YACHTS, ARRANGED IN THE ORDER OF SIGNAL LETTERS.

[Steel vessels in SMALL CAPITALS, iron vessels in *italics*.]

ABBREVIATIONS: Schooner, sch.; sloop, slp.; steamer, screw, st. s.

Official No.	Signal letters.	Rig.	Decks	Masts	Name of yacht.	Gross tonnage	Net tonnage	Length	Breadth	Depth	When built.	Where built.	Home port (where permanent document issued).	Name of owner.
								Feet.	Feet.	Feet.				
9412	H. G. R. Q.	Sch.	1	2	Fleetwing	111.08	105.53	104.9	23.3	9.3	1865	New York, N. Y.	New York, N. Y.	J. R. De Lamar.
14901	H. M. J. Q.	Sch.	1	2	Danville	126.40	120.08	130.3	24.6	10.0	1864	Myatie, Conn.	Hartford, Conn.	Estate of C. H. Colt.
20147	H. P. T. W.	Sch.	1	2	Palmer	124.58	118.35	100.0	23.0	10.0	1865	Philadelphia, Pa.	New York, N. Y.	R. Stuyvesant.
22669	H. O. S. R.	Sch.	1	2	Lotus	27.53	26.10	56.0	16.9	5.6	1867	Bristol, R. I.	do	John H. Cole.
103214	J. S. V. T.	Sch.	1	2	Intrepid	117.57	111.70	105.5	25.3	11.2	1878	Brooklyn, N. Y.	do	T. L. Watt.
110351	J. T. C. K.	St. s.	1	2	Rival	71.24	43.78	86.2	16.8	4.9	1878	do	do	Francis F. Christie.
130194	J. V. G. F.	Sch.	1	2	Alsacienne	154.32	146.61	116.0	25.0	11.5	1881	do	do	Cains C. Bragg.
91425	J. V. N. W.	Sch.	1	2	Thelma	23.33	23.33	52.9	13.0	8.7	1881	Noank, Conn.	Boston, Mass.	E. H. Lansing.
115427	J. V. T. W.	Sch.	1	2	Vega	91.93	87.34	86.0	24.4	8.1	1875	City Island, N. Y.	Pittsburg, Pa.	E. M. Ferguson.
130219	J. V. W. B. R.	St. s.	2	3	Namouna	616.29	308.15	219.4	26.4	18.0	1882	Newburg, N. Y.	New York, N. Y.	James G. Bennett.
18908	J. V. W. R.	Sch.	1	2	Ranger	32.74	31.11	64.5	18.0	6.0	1855	Stonington, Conn.	do	Gertrude S. Work.
91428	J. W. B. C.	Sch.	1	2	Montauk	92.12	87.52	92.6	25.4	9.0	1882	Brooklyn, N. Y.	do	L. C. Ledyard.
155054	J. W. C. B.	St. s.	1	2	Oriente	95.99	54.14	113.0	17.3	8.4	1881	Bristol, R. I.	do	E. R. Ladew.
116810	J. W. C. D.	St. s.	1	2	Sienta	102.16	65.83	99.3	17.0	9.0	1882	do	Boston, Mass.	Charles A. Sinclair.
161540	J. W. D. R.	Sch.	1	2	Varna	89.17	84.72	88.1	23.0	9.6	1882	Noank, Conn.	New York, N. Y.	George L. Rives.
91454	J. W. F. M.	Slp.	1	1	Mystery	37.62	35.74	59.5	18.3	6.7	1882	Lalip, N. Y.	Boston, Mass.	A. A. Pope.
115687	J. W. G. L.	St. s.	1	0	Empress	65.35	35.27	105.5	17.0	6.8	1882	Brooklyn, N. Y.	New York, N. Y.	F. A. Schermerhorn.
91444	J. W. H. P.	Slp. y.	1	1	Mona	9.18	8.73	37.5	8.1	6.8	1882	Boston, Mass.	Philadelphia, Pa.	Robert Barrie.
3218	J. W. K. V.	Slp.	1	1	Bedouin	56.58	53.76	74.4	15.8	12.5	1882	Green Point, N. Y.	Cleveland, Ohio	Samuel Mather.
80928	J. W. N. B.	Slp.	1	1	Wenouah	37.64	35.19	60.0	13.7	10.0	1882	do	New York, N. Y.	Willoughby Weston.
125241	K. B. C. R.	Sch.	1	2	Social	29.82	28.33	58.0	17.2	6.0	1874	Brooklyn, N. Y.	do	Oscar B. Smith.
135030	K. B. D. S.	Sch.	1	2	Estelle	63.14	59.99	80.0	22.9	6.8	1874	So. Norwalk, Conn.	do	James J. Dougherty.
125230	K. B. F. D.	Sch.	1	2	Clio	42.59	40.47	70.0	18.0	6.0	1873	Brooklyn, N. Y.	New Haven, Conn.	George A. Isabell.
85775	K. B. G. S.	Sch.	1	2	Graying	66.20	62.95	82.6	23.0	8.2	1883	do	New York, N. Y.	Latham A. Fish.
120547	K. B. H. S.	Sch.	1	2	Fortuna	85.08	80.83	98.8	25.5	11.9	1881	do	Gloucester, Mass.	Henry S. Hovey.
106173	K. B. J. W.	St. s.	2	3	Atalanta	584.47	284.34	228.5	20.4	15.2	1881	Philadelphia, Pa.	Perth Amboy, N. J.	George J. Gould.
25849	K. B. N. C.	Sch.	1	2	Viking	100.20	95.19	92.0	23.4	8.6	1872	New York, N. Y.	Greenport, N. Y.	J. M. Loomis.
25254	K. B. N. D.	St. s.	1	2	Oneda	141.38	71.29	125.6	20.6	10.0	1883	Chester, Pa.	New York, N. Y.	E. C. Benedict.
166186	K. B. Q. J.	Sch.	1	2	Adrienne	48.44	46.02	61.0	18.4	9.2	1883	Boston, Mass.	Boston, Mass.	Henry P. Smith.
90129	K. C. D. T.	Sch.	1	2	Madeline	90.25	76.24	92.0	32.0	8.0	1869	Rye, N. Y.	New York, N. Y.	J. S. Dickerson.
84828	K. C. D. V.	Sch.	1	3	Water Witch	71.37	67.81	79.6	22.3	9.0	1881	Myatie, Conn.	do	David Banks.
155038	K. C. F. B.	Slp.	1	1	Oriva	28.50	22.42	50.0	11.1	9.5	1881	Green Point, N. Y.	do	Charles C. Munroe.
25885	K. C. F. G.	Slp.	1	1	Valkyr	27.62	26.24	45.6	15.6	7.9	1881	do	Providence, R. I.	Le Roy Fales.
5915	K. C. F. H.	Sch.	1	2	Columbia	106.35	106.35	99.5	25.7	8.3	1871	Chester, Pa.	New York, N. Y.	J. T. Perkins.
6735	K. C. F. J.	Sch.	1	2	Clochette	17.95	17.06	50.4	14.2	5.5	1873	Bath, Me.	do	E. L. Busb.
145035	K. C. F. L.	Sch.	1	2	Triton	39.84	37.85	65.0	18.0	6.0	1872	Bristol, R. I.	do	E. Clinton Clark.
12667	K. C. F. M.	Sch.	1	3	Wave Crest	63.82	60.63	84.3	23.0	7.0	1864	Philadelphia, Pa.	Buffalo, N. Y.	Henry M. Virge.
100841	K. C. F. P.	Slp.	1	1	Ileco	31.41	29.84	55.2	12.0	11.8	1883	Green Point, N. Y.	New York, N. Y.	Fred. Gebhard.
91157	K. C. F. Q.	Sch.	1	2	Mischief	24.10	22.90	48.5	15.0	6.6	1879	Northport, N. Y.	Philadelphia, Pa.	Thomas J. Barry.
25843	K. C. F. R.	Slp.	1	1	Vixen	20.90	19.92	44.2	16.4	5.7	1871	Philadelphia, Pa.	New York, N. Y.	L. F. Beckwith.
138070	K. C. F. S.	Slp.	1	1	Hildegardie	42.19	40.09	54.0	19.2	6.5	1876	Lalip, N. Y.	do	James C. Bergen.
150073	K. C. F. T.	Sch.	1	2	Peerless	38.79	36.85	66.0	19.0	5.9	1875	Brooklyn, N. Y.	do	J. E. Ackley.
110478	K. C. F. V.	Sch.	1	2	Ruth	89.63	85.15	89.4	23.6	8.7	1881	Noank, Conn.	do	Henry Marquand.
145221	K. C. F. W.	St. s.	1	2	Marion	36.81	25.84	68.6	17.0	5.6	1880	Green Point, N. Y.	do	Edwin B. Fox.
149116	K. C. G. B.	Slp.	1	1	Dare	30.45	28.96	58.9	17.2	5.5	1875	Bristol, R. I.	do	Henry G. Weil.
150120	K. C. G. F.	St. s.	1	2	Loanda	42.96	27.16	88.4	16.9	5.2	1877	Green Point, N. Y.	do	Thomas H. French.
80179	K. C. G. H.	Sch.	1	2	Wanderer	97.01	92.16	105.3	33.6	8.4	1871	Brooklyn, N. Y.	do	J. Fred. Ackerman.
150282	K. C. G. M.	St. s.	1	0	Alda	37.65	18.83	89.0	12.9	5.2	1882	Bristol, R. I.	do	William P. Douglas.
106376	K. C. G. N.	Slp.	1	1	Arrow	41.76	39.68	60.0	21.0	6.1	1874	Rye, N. Y.	do	E. L. Dodge.
95424	K. C. G. P.	Sch.	1	2	Hermes	9.45	8.98	33.0	12.0	5.0	1875	Duxbury, Mass.	do	J. C. White.
118280	K. C. G. Q.	Sch.	1	2	Siren	44.88	42.64	75.0	19.6	6.1	1876	New Brunswick, N. J.	Savannah, Ga.	M. W. Dixon.
5641	K. C. G. R.	Slp.	1	1	Coming	28.61	27.18	56.8	19.2	5.5	1869	New York, N. Y.	Perth Amboy, N. J.	Antonius Gibson.
118286	K. C. G. S.	Sch.	1	2	Sylph	68.32	64.91	70.6	22.5	8.9	1889	Port Jefferson, N. Y.	New York, N. Y.	George H. Chase.
50323	K. C. G. T.	Slp.	1	1	Wenona	22.11	21.01	43.1	16.8	5.9	1881	Brooklyn, N. Y.	do	John G. Meehan.
95172	K. C. G. V.	Slp.	1	2	Halcyon	67.15	63.79	80.2	23.8	7.2	1866	Port Jefferson, N. Y.	do	D. S. Hammond.
21688	K. C. H. B.	Sch.	1	3	Albatross	54.06	53.82	78.5	20.0	7.7	1857	Fair Haven, Conn.	Annapolis, Md.	W. L. Marcy.

## A LIST OF YACHTS, ARRANGED IN THE ORDER OF SIGNAL LETTERS—Continued.

Official No.	Signal letters	Rig.	Decks.	Masts.	Name of yacht.	Gross tonnage.	Net tonnage.	Length.	Breadth.	Depth.	When built.	Where built.	Home port (where permanent document issues).	Name of owner.
								Feet.	Feet.	Feet.				
120134	K. C. H. D.	Slp.	1	0	Fanny	49.09	46.64	72.0	24.0	6.9	1874	Mystic, Conn	New York, N. Y.	Thomas P. Flake.
91592	K. C. H. J.	St. a.	1	0	Magnolia	91.07	45.53	92.4	17.6	9.2	1833	Bristol, R. I.	Greenport, N. Y.	Henry Belknap.
145366	K. C. H. L.	Slp.	1	1	Thisle	32.70	31.07	58.3	17.3	6.4	1894	Greenport, N. Y.	New York, N. Y.	J. Howard Ford.
125834	K. C. H. M.	St. a.	2	2	Kanapaha	217.40	123.70	173.5	23.0	11.6	1880	Philadelphia, Pa.	do	Wm. L. Moore.
125600	K. C. H. P.	Sch.	1	1	Clyde	60.08	57.08	78.5	21.8	7.7	1877	Stamford, Conn.	do	H. J. Ward.
90953	K. C. H. R.	Slp.	1	1	Mignon	8.10	7.78	27.0	11.6	5.5	1876	New York, N. Y.	do	C. W. Beames.
91664	K. C. J. D.	St. a.	1	2	Colette	42.68	21.34	30.0	12.8	7.8	1894	Bristol, R. I.	do	Charles A. Tatam.
120378	K. C. J. F.	Sch.	1	2	Frolic	26.32	25.01	48.5	15.6	7.0	1879	Islip, N. Y.	Boston, Mass.	Herbert H. White.
10902	K. C. J. L.	Slp.	1	1	Gracie	56.69	53.86	69.6	21.8	7.2	1898	Nyack, N. Y.	New York, N. Y.	Joseph P. Earle.
85846	K. C. J. M.	St. a.	1	1	Gem	13.95	7.68	46.0	10.5	3.5	1894	Greenport, N. Y.	Salem, Mass.	John P. Cushing.
145307	K. C. J. S.	Sch.	1	2	Mon Reve	50.16	47.66	76.9	19.0	9.1	1884	Boston, Mass.	Philadelphia, Pa.	Edwin P. Baugh, Jr.
130220	K. C. L. F.	St. a.	1	1	Nereid	34.30	17.15	72.6	13.0	6.0	1882	Bristol, R. I.	New York, N. Y.	W. Fred Lawrence.
91871	K. C. L. T.	Sch.	1	2	Mohican	120.28	114.27	107.4	24.0	10.2	1894	Noank, Conn.	do	Wm. C. Herring.
80818	K. C. L. T.	Slp.	1	1	Whilaway	34.51	32.79	58.0	19.1	5.2	1891	Greenport, N. Y.	Greenport, N. Y.	G. F. Randolph.
130299	K. C. M. D.	Sch.	1	2	Nirvana	53.61	50.93	71.5	20.2	7.0	1894	City Island, N. Y.	New York, N. Y.	George I. Tyson.
140700	K. C. M. H.	St. a.	1	2	Lagouada	120.80	80.53	126.0	19.7	10.0	1894	Brooklyn, N. Y.	do	Wm. L. Moore.
110354	K. C. M. L.	Slp.	1	1	Regina	26.25	24.94	45.5	16.6	5.3	1876	Key Port, N. J.	do	William Parker.
135772	K. C. M. N.	St. a.	1	2	Electra	303.98	190.61	174.0	23.0	12.0	1894	Wilmington, Del.	do	Elbridge T. Gerry.
128222	K. C. M. S.	Slp.	1	0	Concord	22.15	21.05	51.0	17.0	5.0	1890	New London, Conn.	do	Henry C. Roome.
6903	K. C. N. B.	St. a.	1	0	Dashaway	28.66	22.56	61.6	13.2	5.1	1876	Poughkeepsie, N. Y.	Albany, N. Y.	P. J. Staats.
85738	K. C. N. D.	Sch.	1	2	Gitana	98.58	93.65	102.0	20.5	11.2	1882	Brooklyn, N. Y.	New York, N. Y.	Benj. A. Higgins.
91154	K. C. N. P.	Slp.	1	2	Mtchief	43.82	41.63	61.5	19.9	5.9	1879	Wilmington, Del.	do	E. T. Linton.
130306	K. C. P. S.	St. a.	2	3	NOURMAHAL	745.20	372.60	235.0	29.0	18.5	1884	do	do	John Jacob Astor.
80760	K. C. Q. D.	Slp.	1	3	Vizama	35.54	33.76	63.0	17.2	5.3	1890	Greenpoint, N. Y.	do	William Hester.
150333	K. C. V. P.	Sch.	1	2	Priscilla	36.38	34.56	55.6	17.3	7.9	1884	Kennebunk Pt., Me.	do	Frederick E. Camp.
105463	K. C. V. R.	Sch.	1	2	Agnes	30.47	28.95	56.5	17.8	6.2	1871	New York, N. Y.	do	James N. Winslow.
100364	K. C. W. B.	Sch.	1	1	Iris	23.87	22.68	52.5	13.0	8.5	1884	Brooklyn, N. Y.	do	John J. McCue.
120608	K. C. W. H.	Slp.	1	1	Flash	11.63	11.05	36.0	12.4	4.0	1879	do	do	C. B. Barker.
161527	K. D. B. R.	St. a.	1	0	Viola	25.59	13.84	55.7	12.3	6.5	1884	New York, N. Y.	do	John B. Kennedy.
125811	K. D. C. G.	Sch.	1	2	Bohemian	22.60	21.47	45.3	15.2	6.9	1890	Boston, Mass.	Boston, Mass.	J. J. Lenox.
161540	K. D. C. N.	Slp.	1	1	Vixen	27.24	25.88	51.9	14.0	6.2	1882	Yarmouth, Me.	St. Louis, Mo.	J. C. Richardson.
81075	K. D. C. Q.	St. a.	1	2	Wanda	111.27	55.64	128.5	13.0	10.8	1885	Greenpoint, N. Y.	Philadelphia, Pa.	H. S. Hendry.
157140	K. D. C. R.	Sch.	1	2	Decoy	21.13	20.09	49.0	14.2	4.0	1884	Newark, N. J.	New York, N. Y.	Fred. B. Mathews.
120625	K. D. F. J.	Sch.	1	2	Florence	29.80	28.31	47.5	14.8	6.5	1885	Thomaston, Me.	Baltimore, Md.	William Hopps.
140195	K. D. G. B.	Sch.	1	2	Argo	14.92	14.17	36.0	14.0	4.0	1876	Bath, Me.	Chicago, Ill.	C. W. Leffingwell.
125823	K. D. G. T.	Sch.	1	2	Crusader	71.93	68.34	83.0	21.5	8.5	1890	Brooklyn, N. Y.	New York, N. Y.	S. L. Husted.
150353	K. D. H. P.	Sch.	1	3	Priscilla	75.77	71.99	85.7	22.6	8.8	1885	Wilmington, Del.	Cleveland, Ohio.	G. H. Worthington.
130348	K. D. H. S.	Slp.	1	1	Nepenthe	18.90	17.96	48.0	15.0	4.0	1899	Bristol, R. I.	Baltimore, Md.	F. W. McAllister.
126846	K. D. J. B.	Sch.	1	2	Coronet	160.70	152.67	118.7	27.0	11.7	1885	Brooklyn, N. Y.	New York, N. Y.	D. Willis James.
110427	K. D. J. C.	Sch.	1	2	Republic	95.74	90.96	99.5	23.5	8.6	1890	Nyack, N. Y.	do	George Matthews.
106415	K. D. J. M.	Sch.	1	2	Atlantic	84.51	80.29	83.0	23.0	9.5	1886	Brooklyn, N. Y.	do	W. Marshall.
110699	K. D. J. P.	St. a.	1	2	Reva	159.30	111.46	137.7	20.5	8.7	1898	do	do	George L. Ronalds.
150371	K. D. J. T.	St. a.	2	2	Peerless	227.60	113.80	146.7	22.0	11.9	1898	Philadelphia, Pa.	do	C. W. Harkness.
106418	K. D. J. W.	Sch.	1	2	Avalon	40.80	38.76	58.2	20.7	6.0	1880	Islip, N. Y.	do	F. S. Leland.
150372	K. D. L. H.	St. a.	1	2	Puzzle	54.53	34.28	52.0	15.3	6.2	1898	New York, N. Y.	do	J. F. W. Chittenden.
120644	K. D. L. R.	St. a.	1	2	Fedalma	95.91	47.96	108.4	20.3	9.8	1898	do	New London, Conn.	F. L. Osgood.
126363	K. D. L. Q.	Slp.	1	1	Crocket	10.68	10.15	26.8	10.9	5.2	1882	East Boston, Mass.	Oswego, N. Y.	John T. Mott.
106433	K. D. L. W.	Sch.	1	1	Ariadne	18.03	17.13	40.2	15.2	6.4	1898	Brooklyn, N. Y.	New York, N. Y.	Henry M. Anthony.
157180	K. D. N. B.	St. a.	1	2	Ozhesta	63.60	49.66	82.8	15.0	6.4	1898	New York, N. Y.	Boston, Mass.	Geo. M. Preston.
76658	K. D. N. T.	Sch.	1	2	IROQUOIS	92.79	58.16	88.0	21.0	11.0	1896	Wilmington, Del.	New York, N. Y.	Henry C. Rouse.
106439	K. D. N. W.	Slp.	1	1	Awixa	11.58	11.01	38.0	12.3	4.0	1898	Islip, N. Y.	Bridgeport, Conn.	W. L. Brooks.
157145	K. D. P. M.	Sch.	1	1	Daphne	22.99	21.85	46.0	16.5	3.3	1885	Brooklyn, N. Y.	New York, N. Y.	Charles T. Willis.
105989	K. D. P. W.	St. a.	1	1	Adelita	55.99	27.55	82.0	16.0	7.4	1881	East Boston, Mass.	Newport, R. I.	Charles G. Wild.
91346	K. D. Q. J.	Sch.	1	2	Trobadour	77.84	73.78	90.0	24.0	7.6	1861	Boston, Mass.	Boston, Mass.	W. L. Lockhart.
100698	K. D. Q. P.	St. a.	1	2	Ibis	184.38	92.18	120.1	23.5	10.5	1873	New Brunswick, N. J.	do	Samuel C. Lawrence.
126272	K. D. Q. S.	Sch.	1	2	Carlotta	43.97	41.78	67.0	16.5	9.0	1885	Greenpoint, N. Y.	New York, N. Y.	Geo. Dreyfus.
110729	K. E. D. Q. T.	St. a.	2	2	Peerless	104.87	52.44	115.6	16.0	8.5	1887	Maroon Hook, Pa.	Rochester, N. Y.	H. W. Sibley.
126436	K. E. D. R. J.	Slp.	1	2	Cygnat	8.57	8.15	32.0	10.3	4.7	1887	New Rochelle, N. Y.	New York, N. Y.	J. T. Hitchcock.
116161	K. E. D. R. L.	Sch.	1	2	Shanrock	50.11	47.61	73.0	21.1	7.8	1887	Brooklyn, N. Y.	do	W. P. Ward.
8323	K. E. D. R. Q.	Sch.	1	2	Brunhilde	127.29	120.93	102.0	25.3	16.6	1885	Nyack, N. Y.	do	H. H. King.
95916	K. E. D. S. L.	Sch.	1	2	Hambinger	45.96	43.67	67.8	19.3	7.9	1884	South Boston, Mass.	Providence, R. I.	D. H. Russell.
130371	K. E. D. S. Q.	St. a.	1	2	Now Then	25.39	12.70	78.4	10.1	6.3	1887	Bristol, R. I.	Wilmington, Del.	R. B. Addicks.
86915	K. E. D. B. R.	Sch.	1	1	Wasp	41.64	38.56	67.6	17.7	7.1	1882	Chicago, Ill.	Buffalo, N. Y.	W. S. Jones.
115305	K. E. D. T. C.	St. a.	1	2	Skylark	59.47	25.47	98.2	15.8	4.8	1887	Brooklyn, N. Y.	New York, N. Y.	Arthur M. Dodge.
150400	K. E. D. T. F.	St. a.	1	2	Picket	59.10	26.97	84.2	13.6	6.9	1887	do	Duluth Minn.	G. G. Barnum.
165144	K. E. D. T. P.	St. a.	1	2	Ortmoore	22.47	14.48	61.0	18.8	4.6	1887	do	New York, N. Y.	A. E. Orr.
103798	K. E. D. T. N.	Slp.	1	0	Kelpie	17.86	15.49	40.5	15.4	5.4	1887	do	do	Thomas B. Enos.
81155	K. E. D. T. Q.	St. a.	1	0	Wampanoag	28.40	14.30	56.1	15.0	6.3	1887	do	Newport, R. I.	H. L. Willoughby.
116169	K. E. D. T. R.	St. a.	1	2	Scotona	84.26	54.58	92.9	17.6	8.9	1887	Athens, N. Y.	New York, N. Y.	Alfred W. Booth.
130398	K. E. D. V. B.	St. a.	1	2	NEAIRA	141.39	78.97	115.4	23.0	9.0	1887	Maroon Hook, Pa.	do	Chas. A. Gould.
116170	K. E. D. T. N.	Sch.	1	1	SUSQUHANNA	233.32	115.06	151.0	25.0	12.0	1887	Wilmington, Del.	do	Joseph Stickney.
126504	K. E. D. W. N.	Slp.	1	1	Eolpae	25.06	23.81	45.8	16.7	9.9	1881	Ft. Washington, N. Y.	do	L. J. Callanan.
85346	K. E. D. W. R.	Sch.	1	2	Leona	26.82	23.81	45.8	15.3	4.8	1887	Newport, R. I.	Baltimore, Md.	J. A. Bayner.
27631	K. E. D. W. S.	Sch.	1	2	LAMPA	170.31	161.90	121.6	27.0	11.3	1887	Wilmington, Del.	New York, N. Y.	Richard B. Palmer.
126460	K. E. F. C. J.	Sch.	1	2	Cavalier	50.78	46.26	65.0	20.1	9.2	1887	Glen Cove, N. Y.	do	Richard Hogan.
115920	K. E. F. D. L.	St. a.	1	2	Sentinel	74.58	45.64	102.5	18.9	7.0	1883	Brooklyn, N. Y.	Chicago, Ill.	L. C. Washburn.
110209	K. E. F. D. N.	St. a.	1	2	Say When	87.14	43.57	122.4	14.1	9.4	1888	Bristol, R. I.	Cleveland, Ohio.	W. J. White.
116211	K. E. F. D. P.	St. a.	1	3	Sagamore	322.81	173.37	164.4	26.3	13.2	1888	Bath, Me.	Philadelphia, Pa.	Edgar Scott.
145245	K. E. F. D. V.	Sch.	1	2	Tioga	24.83	22.56	52.7	13.8	6.0	1881	Salem, Mass.	Boston, Mass.	John B. Humphrey.

## A LIST OF YACHTS, ARRANGED IN THE ORDER OF SIGNAL LETTERS—Continued.

Official No.	Signal letters	Rig.	Decks	Masts	Name of yacht	Gross tonnage	Net tonnage	Length	Breadth	Depth	When built	Where built	Home port (where permanent document issues)	Name of owner
								Feet.	Feet.	Feet.				
92001	K. F. G. B.	Sch.	1	2	Marguerite	76.42	65.23	85.7	30.5	10.7	1888	Boston, Mass	Boston, Mass	H. W. Lamb
116216	K. F. G. C.	Sch.	1	2	Sea Fox	101.75	98.67	98.5	33.9	12.9	1888	Wilmington, Del	do	Alanson Tucker
3401	K. F. G. H.	Sch.	1	2	Bo Peep	26.69	18.84	59.8	12.0	5.7	1888	City Island, N. Y.	New York, N. Y.	E. H. Townsend
116220	K. F. G. L.	St. a.	1	2	Starling	109.13	51.57	108.9	30.5	11.5	1888	East Boston, Mass	Boston, Mass	W. L. Loolhart
130408	K. F. G. M.	St. a.	1	2	Avesel	127.81	61.49	112.2	18.1	10.7	1888	Brooklyn, N. Y.	do	Frank B. Simpson
92018	K. F. G. P.	Sch.	1	2	Mascotte	24.97	22.87	81.1	15.0	6.4	1888	Brooklyn, N. Y.	Philadelphia, Pa	Samuel L. Kent
116228	K. F. H. D.	St. a.	1	2	Seneca	157.11	72.58	136.8	19.0	11.5	1888	Boston, Mass	Norfolk, Va	W. C. Dickson
130411	K. F. J. B.	Sip.	1	1	Nymph	14.27	12.58	44.9	14.7	6.4	1888	do	New York, N. Y.	Henry W. Harris
135992	K. G. D. R.	Sip.	1	1	Eleanor	27.54	24.17	47.2	17.9	7.1	1888	Greenpoint, N. Y.	do	Alex. S. Williams
116252	K. G. D. T.	Sch.	1	2	Sachen	81.74	77.06	83.5	22.9	9.5	1888	South Boston, Mass	do	F. T. Adams
129351	K. G. D. V.	Sip.	1	2	Ciuderella	28.57	27.15	55.5	15.5	7.0	1886	Pottery Beach, N. Y.	Rochester, N. Y.	R. K. Dryer
106551	K. G. F. H.	Sch.	1	2	Alert	99.22	94.26	92.5	22.1	11.0	1888	Boston, Mass	New York, N. Y.	J. A. Luning
130433	K. G. F. R.	St. a.	1	2	Nautilus	13.80	9.46	53.6	9.2	4.5	1888	Formerly Canadian	do	Isaac J. Macabeo
136146	K. G. F. W.	Sch.	1	2	Norna	89.47	85.00	95.7	21.6	10.5	1879	Brooklyn, N. Y.	Philadelphia, Pa	E. E. Coleman
130773	K. G. H. M.	Sip.	1	2	KATRINA	62.57	59.45	72.0	20.1	10.3	1888	City Island, N. Y.	New York, N. Y.	Geo. Work
128645	K. G. J. C.	St. p.	1	2	COMFORT	98.57	55.08	102.1	23.5	6.7	1887	Baltimore, Md	Baltimore, Md	Bartlett, Hayward & Co.
130046	K. G. J. H.	St. a.	1	2	ELFRIDA	122.64	68.25	108.6	18.1	11.5	1889	Wilmington, Del.	Burlington, Vt.	William S. Webb
15998	K. G. J. T.	St. a.	1	2	Josephine	45.48	38.23	90.0	16.7	8.3	1872	Brooklyn, N. Y.	Boston, Mass	W. H. Gwynne
761	K. G. L. M.	Sch.	1	2	Alice	49.45	46.98	70.8	20.4	7.2	1876	do	do	Chas. H. Andrews
86055	K. G. L. R.	Sip.	1	1	Gorilla	20.89	19.25	45.9	14.5	7.8	1889	do	do	O. B. Roberts
106935	K. G. L. S.	St. a.	1	2	Toinette	116.89	58.35	105.4	18.0	9.8	1889	Bristol, R. I.	do	Robert D. Evans
3442	K. G. M. F.	Sip.	1	1	Broncho	9.97	9.48	36.5	11.5	4.6	1829	Mariner Harbor, N. Y.	New York, N. Y.	Mark Hartley
126571	K. G. N. T.	Sch. y.	1	2	Constellation	157.70	149.82	123.7	24.9	12.9	1889	City Island, N. Y.	Boston, Mass	Rayard Thayer
106985	K. G. O. T.	Sch.	1	1	Argo	15.96	14.34	41.5	15.8	4.5	1881	Brooklyn, N. Y.	New York, N. Y.	A. M. Boynton
14409	K. G. S. N.	Sip.	1	1	Narounya	15.35	13.59	40.7	14.0	5.7	1842	Brooklyn, N. Y.	Philadelphia, Pa	Rich. P. White
110460	K. G. S. R.	St. a.	1	2	Radha	194.91	97.46	142.0	20.0	8.7	1881	Newburg, N. Y.	New York, N. Y.	J. B. Wolfe
118307	K. G. T. Q.	St. a.	1	2	SHEARWATER	109.01	55.02	120.0	17.9	9.8	1847	Boston, Mass	do	Edward M. Brown
86980	K. G. V. K.	Sip.	1	1	Gipsy	11.50	10.93	34.4	14.0	4.6	1882	Brooklyn, N. Y.	do	E. M. Griffiths
180127	K. G. W. C.	Sip.	1	1	Fenella	23.41	22.24	53.8	16.2	4.4	1872	Northport, N. Y.	do	Wm. A. Lottimer
130385	K. G. W. F.	St. a.	1	2	Narwhal	137.27	64.64	183.0	17.4	10.8	1887	Noank, Conn.	New London, Conn	C. H. Osgood
126411	K. G. W. J.	St. a.	1	2	Clara	45.67	22.84	90.6	11.4	7.3	1887	Bristol, R. I.	New York, N. Y.	W. W. Kenyon
145517	K. G. W. S.	St. a.	1	2	Trophy	52.79	35.02	85.5	13.9	6.4	1889	New York, N. Y.	do	E. H. Bennett
91914	K. H. B. F.	Sip.	1	1	Medusa	28.79	27.36	56.0	12.2	9.5	1843	South Boston, Mass.	do	Robert Center
1811	K. H. B. L.	Sch.	1	2	Aralia	28.75	27.32	61.3	17.8	4.7	1867	Chelsea, Mass.	do	Daniel W. Hohn
9357	K. H. B. M.	Sch.	1	2	Foam	64.91	61.66	77.0	21.0	7.4	1883	Noank, Conn.	Boston, Mass	A. A. Rogers
120722	K. H. B. R.	Sch.	1	2	Fenella	36.85	35.61	58.5	17.3	9.0	1889	do	New York, N. Y.	Wm. A. Hazard
150183	K. H. C. G.	St. a.	1	2	Princess	44.41	22.21	76.4	15.7	6.4	1890	Boston, Mass	Boston, Mass	Edwin Morey
19701	K. H. C. R.	Sip.	1	1	Psyche	27.61	26.23	49.0	16.0	5.0	1886	Bristol, R. I.	Philadelphia, Pa	J. J. Murphy
161820	K. H. C. V.	St. a.	1	2	Veto	75.65	62.45	90.0	17.2	7.5	1890	New York, N. Y.	New York, N. Y.	J. Lorillard
130472	K. H. D. B.	St. a.	1	0	Nashawena	87.43	18.72	65.2	15.0	7.4	1889	Boston, Mass	Boston, Mass	E. P. Boggs
100469	K. H. D. C.	Sch.	1	2	Ibta	18.85	17.91	45.0	16.5	4.4	1886	Bayport, N. Y.	Philadelphia, Pa	A. Mosebach
106740	K. H. D. L.	Sip.	1	1	Alga	22.63	21.50	48.5	14.1	8.6	1888	Boston, Mass	Boston, Mass	Richard F. Perkins
92187	K. H. F. N.	Sch.	1	2	Merlin	96.90	92.06	96.1	23.3	10.2	1889	do	do	Wm. H. Forbes
116332	K. H. F. V.	St. a.	2	3	SULTANA	390.40	229.89	161.1	28.0	16.2	1890	Brooklyn, N. Y.	New York, N. Y.	John B. Drexel
155185	K. H. G. J.	Sch.	1	2	Ontone	71.83	68.24	82.6	19.8	11.2	1883	Boston, Mass	do	Clara B. Thompson
29491	K. H. G. L.	Sch.	1	2	Winona	50.24	47.73	80.0	18.0	6.9	1873	New York, N. Y.	do	A. W. Sewell
92190	K. H. J. B.	Sch.	1	2	May Flower	84.67	80.44	87.3	23.5	9.0	1886	Boston, Mass	Boston, Mass	Wm. Amory Gardner
80987	K. H. J. C.	Sch.	1	2	Telfer	24.39	23.17	48.2	14.9	6.9	1890	do	Philadelphia, Pa	W. A. Parry
130496	K. H. J. M.	St. a.	1	2	Nydia	71.17	41.95	84.6	16.0	9.3	1890	Brooklyn, N. Y.	Boston, Mass	Green Tompkins
106762	K. H. J. S.	St. a.	1	2	Astec	28.49	18.53	66.2	11.5	5.2	1890	Nyack, N. Y.	New York, N. Y.	Daniel A. Loring
106764	K. H. L. C.	St. a.	1	2	ALMY	364.75	213.99	170.5	24.2	12.4	1889	Wilmington, Del.	do	Frederic Gallatin
105519	K. H. L. F.	Sip.	1	1	Active	25.28	24.02	50.0	16.5	5.0	1876	Key Port, N. J.	Hartford, Conn	Wm. L. Matson
130492	K. H. L. P.	St. a.	1	0	Norwood	11.03	5.52	52.0	7.0	3.8	1895	Amesbury, Mass.	New York, N. Y.	Norman L. Munro
86104	K. H. L. Q.	St. a.	1	0	Spindrift	33.29	18.46	66.6	13.0	8.0	1890	Nyack, N. Y.	do	Edward M. Fulton
161837	K. H. M. W.	Sch.	1	2	VOLUNTIER	116.60	110.77	100.9	23.4	11.0	1887	Wilmington, Del.	Boston, Mass	J. Malcom Forbes
145557	K. H. N. R.	Sip.	1	1	Trochilus	15.94	15.15	39.5	14.6	4.5	1889	Port Jefferson, N. Y.	New York, N. Y.	Mayhew W. Bronson
116223	K. H. N. V.	St. a.	1	2	Sapphira	120.28	60.10	118.3	19.4	10.2	1888	Bath, Me	Philadelphia, Pa	Geo. D. Wideman
120809	K. H. O. C.	Sch.	1	2	Fleur de lys	90.93	86.39	90.6	21.9	11.8	1890	do	New York, N. Y.	George Trotter
110683	K. H. T. R.	St. a.	1	2	Reverte	92.15	53.48	112.1	16.7	8.7	1890	Greenpoint, N. Y.	do	F. G. Bourne
95147	K. H. V. T.	Sch.	1	2	Windward	40.42	38.40	64.6	17.5	6.4	1872	Bath, Me	Boston, Mass	William D. Gower
106797	K. H. W. G.	Sip.	1	1	Awa	18.91	17.97	43.7	15.0	5.5	1889	South Boston, Mass.	New York, N. Y.	A. DeWitt Cochrane
150610	K. J. D. H.	St. a.	1	6	Paetige	18.56	14.14	51.4	9.0	4.0	1890	Geneva, N. Y.	Wilmington, N. C.	H. G. Latimer
115713	K. J. D. L.	St. a.	1	2	Stranger	247.40	123.70	173.5	23.0	11.6	1889	Philadelphia, Pa	New York, N. Y.	Mary Lewis
106547	K. J. D. S.	St. a.	1	2	Anita	74.08	50.57	97.0	15.5	6.5	1888	Brooklyn, N. Y.	Philadelphia, Pa	J. Gardner Cascott
150305	K. J. D. T.	St. a.	1	2	Lorna	43.03	39.42	84.5	12.6	6.0	1893	Bristol, R. I.	New York, N. Y.	Jacob Cram
81218	K. J. D. V.	Sip.	1	1	Wild Duck	15.57	14.80	42.5	14.5	4.7	1890	Pamraro, N. J.	do	A. W. Shepard
126709	K. J. D. W.	Sch.	1	1	Chiapa	17.58	16.71	44.5	12.8	8.6	1889	Brooklyn, N. Y.	do	James S. Manning
106748	K. J. F. L.	St. a.	1	3	ALICIA	301.89	195.89	109.0	34.0	13.0	1890	Wilmington, Del.	do	H. M. Flieger
110890	K. J. F. P.	Sip.	1	1	Rover	30.18	19.18	42.3	15.6	6.3	1889	Brooklyn, N. Y.	do	Frank C. Swan
19842	K. J. F. R.	Sch.	1	2	Phantom	72.56	68.93	90.4	24.3	7.4	1885	New York, N. Y.	New Haven, Conn.	Henry S. Parmelee
78763	K. J. F. T.	St. a.	1	2	Jean	94.44	93.16	94.0	17.8	10.8	1898	Brooklyn, N. Y.	New York, N. Y.	James Beawick
39117	K. J. G. F.	Sch.	1	1	Marjanoha	17.17	14.53	55.0	11.2	4.2	1891	Nyack, N. Y.	do	Tarrant Putnam
110697	K. J. G. L.	Sip.	1	0	Rajah	9.95	8.99	35.9	8.5	6.5	1884	Greenpoint, N. Y.	do	Walter C. Hubbard
91521	K. J. G. P.	St. a.	1	2	Golden Rod	194.48	97.24	125.0	22.0	14.4	1892	Nyack, N. Y.	do	Arnold West
126714	K. J. G. S.	Sch.	1	2	Cosmacho	87.30	82.94	86.0	23.4	8.4	1891	Port Jefferson, N. Y.	Bridgeport, Conn	Wm. D. Bishop
167585	K. J. G. T.	St. a.	1	2	Viator	48.41	45.89	68.0	12.6	8.9	1889	Marblehead, Mass.	New York, N. Y.	Albert J. Morgan
86194	K. J. H. C.	Sip.	1	1	Hypatia	12.29	11.69	25.0	13.2	6.0	1889	Brooklyn, N. Y.	do	Albert A. Wright
83377	K. J. H. G.	Sip.	1	1	Marjorie	8.28	8.28	22.0	11.0	6.9	1898	South Boston, Mass	do	Frank L. St. John

## A LIST OF YACHTS, ARRANGED IN THE ORDER OF SIGNAL LETTERS—Continued.

Official No.	Signal letters.	Rig.	Decks.	Masts.	Name of yacht.	Gross tonnage.	Net tonnage.	Length.	Breadth.	Depth.	When built.	Where built.	Home port (where permanent document issues).	Name of owner.
								Feet.	Feet.	Feet.				
92016	K. J. H. L.	Sch.	1	2	Monhegan	23.10	21.95	49.0	14.6	7.3	1888	Bath, Me.	New York, N. Y.	C. A. Miller.
95753	K. J. H. N.	Slp.	1	1	Huron	39.98	37.98	62.5	15.9	9.3	1883	Boston, Mass.	do	Edward S. Hatch.
96105	K. J. H. S.	Slp.	1	1	Hydriad	13.87	13.18	38.8	12.9	5.7	1889	Syracuse, N. Y.	do	George R. Brown.
84141	K. J. L. Q.	Slp.	1	1	Guide	8.44	8.02	34.0	11.8	4.9	18-9	Brooklyn, N. Y.	do	Benjamin A. Horn.
116403	K. J. L. N.	Slp.	1	1	Sayonara	23.97	22.77	53.6	12.6	9.4	1891	Boston, Mass.	Boston, Mass.	Bayard Thayer.
100488	K. J. L. Q.	Slp.	1	1	Indra	12.43	11.81	36.5	10.3	7.1	1885	South Boston, Mass.	New York, N. Y.	Horace Blaney.
161913	K. J. L. R.	Slp.	1	1	Kathleen	8.90	8.46	34.6	10.4	6.2	18-9	Brooklyn, N. Y.	Bridgeport, Conn.	Franklin Beames.
116406	K. J. M. D.	Slp.	1	1	Surf	9.90	9.41	37.9	7.6	7.5	1883	City Island, N. Y.	New York, N. Y.	William Boyce.
81927	K. J. M. F.	Slp.	1	1	White Cap	10.91	10.37	39.0	13.5	3.1	1885	Islip, N. Y.	do	John Moller.
140773	K. J. M. H.	Slp.	1	2	Ladoga	51.88	27.95	90.0	12.7	7.4	1885	Brooklyn, R. I.	do	John S. Kennedy.
141135	K. J. M. N.	Slp.	1	1	Letowana	25.10	23.85	42.3	13.4	7.2	1889	South Boston, Mass.	do	S. H. Mansfield.
110130	K. J. M. Q.	Sch.	1	2	Rainona	127.04	120.69	117.0	25.0	8.7	1871	City Island, N. Y.	do	Harry M. Gillig.
150522	K. J. M. V.	Slp.	1	1	Portia	9.08	8.63	39.0	11.4	5.6	18-6	Brooklyn, N. Y.	do	S. H. Mason, Jr.
96111	K. J. N. C.	Sch.	1	0	Helvetia	37.12	18.56	77.2	12.0	6.0	1891	Boston, Mass.	do	C. O'D. Icelin.
120842	K. J. N. L.	Sch.	1	2	Floasie	28.11	28.70	57.2	16.0	4.4	1887	Oxford, Md.	Philadelphia, Pa.	B. Pratt.
150526	K. J. N. S.	Slp.	1	1	Polly	14.79	14.06	36.0	14.2	5.0	1885	South Brooklyn, N. Y.	New York, N. Y.	Thomas G. Arnold.
21322	K. J. P. C.	Sch.	1	2	Rebecca	38.96	36.73	67.2	19.0	6.3	1855	New York, N. Y.	Philadelphia, Pa.	Edward Underly.
92313	K. J. P. D.	Slp.	1	1	Minotia	25.19	23.94	51.9	13.6	9.6	1891	South Boston, Mass.	New York, N. Y.	August Belmont.
25281	K. J. P. F.	Sch.	2	3	UTOWANA	414.33	260.43	155.0	27.5	16.8	1891	Philadelphia, Pa.	do	Wm. W. Durant.
81333	K. J. P. M.	Sch.	1	2	WILD DUCK	233.03	116.52	138.4	24.0	11.0	1891	Boston, Mass.	Boston, Mass.	John M. Forbes.
157309	K. J. Q. B.	Slp.	1	1	Desiree	11.57	11.00	33.5	12.6	4.8	1885	Brooklyn, N. Y.	New York, N. Y.	Frederick E. Camp.
136213	K. J. Q. C.	Slp.	1	1	Eurybia	14.46	13.74	37.4	13.5	6.3	1888	do	do	Charles Fryer.
130471	K. J. Q. D.	Sch.	1	1	Muskoka	26.19	15.83	60.0	12.4	6.0	1890	Branchport, N. J.	do	Leon Abbott.
155201	K. J. Q. F.	Sch.	1	2	Oriole	22.67	21.54	46.5	16.2	5.2	1891	Tottenville, N. Y.	Boatun, Mass.	F. B. Shedd.
130549	K. J. Q. G.	Slp.	1	1	Notus	14.95	14.21	37.2	14.5	5.9	1880	Fall River, Mass.	do	O. G. Stevens.
110925	K. J. Q. N.	Slp.	1	1	Rhinegold	12.53	11.91	36.1	15.0	4.4	1891	South Brooklyn, N. Y.	New York, N. Y.	Louis Bossert.
108449	K. J. Q. P.	Slp.	1	1	Allegra	22.73	11.37	74.0	9.5	5.6	1891	Nyack, N. Y.	do	S. V. R. Cruzer.
109853	K. J. Q. S.	Sch.	1	1	Annie	18.29	17.38	42.5	16.5	4.8	1887	Islip, N. Y.	Tuckerton, N. J.	John P. Crozer.
92106	K. J. R. H.	Ywl.	1	2	Montecito	33.02	31.37	59.0	15.2	8.8	1889	City Island, N. Y.	New York, N. Y.	Alexander Mattland.
86196	K. J. R. P.	Slp.	1	1	Gulnare	23.52	22.35	46.0	15.2	6.3	1891	Mariner Harbor, N. Y.	do	J. E. Dwight.
126777	K. J. S. V.	Sch.	2	2	CORSAIR	560.63	280.32	204.0	27.0	16.5	1891	Philadelphia, Pa.	do	J. Pierpont Morgan.
100291	K. J. T. D.	Sch.	1	2	Lydia	25.15	25.15	45.4	15.6	5.3	1880	Brooklyn, N. Y.	do	H. W. Banks.
92306	K. J. T. R.	Slp.	1	1	Melicete	27.49	26.12	52.0	16.4	6.9	1890	Boston, Mass.	Hyannis, Mass.	George S. Payson.
155205	K. J. T. V.	Sch.	1	2	Orithyia	38.66	36.73	54.0	16.5	8.3	1890	Glenwood, N. Y.	New York, N. Y.	Wm. M. Walker.
96132	K. J. V. H.	Sch.	1	1	Half Moon	9.69	8.30	37.5	10.4	5.7	1891	New York, N. Y.	do	James Roosevelt.
120870	K. J. V. N.	Slp.	1	1	Fair Wind	9.70	9.22	31.3	13.0	5.0	1891	Brooklyn, N. Y.	do	Furman B. Rogers.
161608	K. J. W. R.	Sch.	1	0	Vamoose	63.26	61.33	108.7	12.6	9.0	1891	Bristol, R. I.	do	Frank T. Morrill.
161669	K. J. W. V.	Slp.	1	1	Venture	6.99	6.36	26.7	12.0	4.1	1881	Brooklyn, N. Y.	do	Henry Grietwald.
116016	K. L. B. P.	Sch.	1	2	Speranza	69.79	66.34	89.0	21.9	9.7	1884	Bay Ridge, N. Y.	Philadelphia, Pa.	Ogden D. Wilkinson.
5688	K. L. D. R.	Slp.	1	1	Charlotte	15.58	17.63	37.5	13.0	6.0	1868	Bristol, R. I.	New York, N. Y.	Edwin C. Larned.
3413	K. L. D. S.	Sch.	1	2	BALLYMENA	145.05	72.53	134.7	17.8	11.5	1888	do	Newport, R. I.	Jno. Nicholas Brown.
161632	K. L. F. D.	Slp.	1	1	Vandal	18.11	17.21	41.0	14.9	6.5	1886	South Boston, Mass.	New York, N. Y.	Henry Stanton.
100486	K. L. F. H.	Slp.	1	1	Irene	11.61	11.03	31.8	12.5	5.9	1885	Middletown, Conn.	do	Oscar Wuerz.
157340	K. L. F. Q.	Slp.	1	1	Dominio	14.71	13.98	42.0	14.8	4.0	1886	Tottenville, N. Y.	do	W. W. Butcher.
145617	K. L. F. R.	Sch.	1	2	Theresa	61.35	33.13	82.0	15.2	8.8	1892	Brooklyn, N. Y.	do	G. Sidenberg.
86170	K. L. F. V.	Sch.	1	2	Gretchen	40.06	20.03	75.0	13.0	8.0	1891	Poughkeepsie, N. Y.	Philadelphia, Pa.	J. E. Reburn.
116488	K. L. G. C.	Sch.	1	2	Studio	22.92	21.78	48.5	13.2	3.2	1891	Key Port, N. J.	New York, N. Y.	Michael F. Tobin.
86152	K. L. G. H.	Slp.	1	1	Gloriana	22.55	21.42	55.8	13.1	10.5	1888	Bristol, R. I.	Philadelphia, Pa.	W. Barton Hopkins.
130287	K. L. G. J.	Sch.	1	0	EVELYN	43.42	28.11	75.4	13.0	6.5	1892	City Island, N. Y.	New York, N. Y.	John R. Hegeman.
120866	K. L. G. W.	St. p.	1	2	Clermont	259.12	142.81	148.4	25.6	10.5	1892	Brooklyn, N. Y.	do	A. Van Santvoord.
106936	K. L. H. C.	Slp.	1	1	Agnes	7.73	7.35	32.8	10.2	3.1	1884	do	do	Theodore Rogers.
100536	K. L. H. T.	Slp.	1	1	Iuez	13.42	12.75	38.0	13.5	4.5	1880	Buffalo, N. Y.	do	John H. Cole.
106948	K. L. H. V.	Sch.	1	2	Alcoba	113.95	108.96	111.8	22.2	13.2	1892	South Boston, Mass.	do	Charles Clark.
141212	K. L. J. F.	Sch.	1	2	LASCA	121.23	115.17	108.0	23.0	11.5	1892	City Island, N. Y.	do	John E. Brooka.
141213	K. L. J. G.	Sch.	1	2	Linta	40.29	28.54	73.2	14.0	6.0	1892	Nyack, N. Y.	do	Walter Lutigen.
100540	K. L. J. M.	Sch.	1	2	Invecta	48.95	24.48	71.9	14.0	10.0	1892	Hollyoak, Del.	Philadelphia, Pa.	Alfred Box.
145626	K. L. J. W.	Sch.	1	2	Truant	100.38	50.19	120.0	17.8	10.0	1892	Bristol, R. I.	Detroit, Mich.	H. H. Newberry.
80912	K. L. N. V.	Sch.	1	2	Whisper	34.90	17.45	62.5	11.5	4.5	1862	Harlem, N. Y.	Buffalo, N. Y.	G. K. Birge.
126930	K. L. N. W.	Slp.	1	1	Conquesico	6.52	6.20	27.5	11.6	4.0	1883	Greenpoint, N. Y.	New York, N. Y.	James B. Metcalf.
100552	K. L. P. F.	Sch.	2	3	INTEPID	340.99	190.49	143.3	27.0	15.8	1893	Philadelphia, Pa.	do	Lloyd Phoenix.
106021	K. L. P. M.	Sch.	1	2	Admiral	123.64	88.90	117.7	19.1	9.9	1892	E. Providence, R. I.	Providence, R. I.	R. W. Comstock.
130020	K. L. P. R.	Slp.	1	1	NAVABOR	113.20	107.54	103.6	23.3	15.2	1893	Bristol, R. I.	Newport, R. I.	Royal P. Carroll.
106937	K. L. Q. H.	Sch.	1	2	Adreuno	25.49	24.22	51.3	16.9	5.4	1892	Essex, Mass.	New Orleans, La.	W. A. Gordon.
27054	K. L. Q. J.	Chr.	1	1	Yvette	11.59	11.59	44.8	9.8	7.2	1893	New Rochelle, N. Y.	Newport, R. I.	J. R. Hopkins.
107010	K. L. Q. N.	Sch.	1	2	AU RVOIR	342.66	212.00	145.6	23.6	12.6	1893	Wilmington, Del.	Wilmington, Del.	William Du Pont.
128956	K. L. Q. P.	Slp.	1	1	COLONIA	136.22	129.41	104.3	24.0	16.4	1893	Bristol, R. I.	New York, N. Y.	Archibald Rogers.
107013	K. L. Q. S.	Cat.	1	1	Anemone	8.80	8.30	25.5	12.5	4.2	1893	Osterville, Mass.	do	Morton F. Plant.
8588	K. L. Q. V.	Sch.	1	0	Beronda	17.01	9.47	47.1	9.1	5.2	1893	Camden, N. J.	Philadelphia, Pa.	C. W. Bailey.
136362	K. L. R. B.	Sch.	1	2	EMERALD	99.67	64.09	100.5	21.5	11.3	1893	Elizabeth, N. J.	New York, N. Y.	J. Rogers Maxwell.
161710	K. L. R. G.	Sch.	1	1	VIGILANT	144.77	137.54	103.9	26.4	16.1	1893	Bristol, R. I.	do	Howard Gould.
141282	K. L. R. H.	Sch.	1	3	Loon	18.27	9.14	56.6	6.2	5.7	1893	do	Philadelphia, Pa.	Robert M. Biddle.
136374	K. L. R. J.	Sch.	1	2	Embla	170.00	96.68	135.6	19.9	9.6	1893	Nyack, N. Y.	New York, N. Y.	John H. Hann.
107029	K. L. R. M.	Sch.	1	2	ARIEL	101.17	95.12	78.6	21.6	13.9	1893	Wilmington, Del.	New York, N. Y.	George H. B. Hill.
138360	K. L. R. N.	Sch.	1	2	Elisamarie	58.33	55.42	75.0	31.0	9.0	1893	Nyack, N. Y.	do	J. B. King.
77103	K. L. R. V.	Slp.	1	1	JUBILEE	100.99	95.94	104.1	32.8	8.5	1893	Boston, Mass.	Boston, Mass.	Chas. J. Faine.
107043	K. L. R. W.	Sch.	1	2	Aquilo	65.23	36.42	89.0	15.2	8.1	1893	South Boston, Mass.	New York, N. Y.	Geo. A. Thayer.
77105	K. L. S. D.	Sch.	1	2	James Gordon Bennett	76.68	67.15	80.2	21.6	9.3	1893	Brooklyn, N. Y.	do	James F. Brown.

† Composite.

‡ Steel and Tobin bronze.

## A LIST OF YACHTS, ARRANGED IN THE ORDER OF SIGNAL LETTERS—Continued.

Official No.	Signal letters.	Rig.	Decks.	Masts.	Name of vessel.	Gross tonnage.	Net tonnage.	Length.			Depth.	When built.	Where built.	Home port (where permanent document issues).	Name of owner.
								Feet.	Feet.	Feet.					
81346	K. L. S. J.	St. s.	1	3	WADENA .....	246.77	151.42	158.8	20.8	11.0	1891	Cleveland, Ohio .....	New York, N. Y.	J. H. Wade.	
145652	K. L. S. N.	Sch.	1	3	Toina .....	82.73	78.61	88.0	24.5	10.0	1893	Benicia, Cal. ....	San Francisco, Cal.	E. H. F. de Tolna.	
92543	K. L. S. P.	St. s.	1	3	JUDGE .....	74.73	42.50	100.2	16.1	8.2	1893	Wilmington, Del. ...	New York, N. Y.	William J. Arkell.	
128905	K. L. T. N.	Slp.	1	1	Chootaw .....	19.73	18.75	44.7	14.4	6.6	1879	South Boston, Mass. ....	do	Arthur G. Earle.	
127018	K. L. T. V.	St. s.	1	3	Clara .....	60.33	41.65	92.6	13.7	8.0	1893	Ithaca, N. Y. ....	Philadelphia, Pa.	Chas. Kellogg.	
127019	K. L. V. B.	St. s.	1	3	COLUMBIA .....	390.01	190.01	189.0	23.0	14.6	1894	Philadelphia, Pa. ....	New York, N. Y.	Jas. Harvey Ladev.	
136425	K. L. V. N.	St. s.	1	3	Marjorie .....	49.74	20.37	67.0	13.7	8.0	1894	Bristol, R. I. ....	Bristol, R. I.	A. S. VanWickle.	
130651	K. L. V. P.	St. s.	1	3	Neckan .....	56.40	28.20	97.7	13.7	8.1	1894	do	Bath, Me.	M. L. Baxter.	
81464	K. L. W. B.	Sch.	1	3	Wayfarer .....	71.10	67.60	76.5	21.0	9.1	1894	Port Jefferson, N. Y.	New York, N. Y.	George E. Chisolm.	
96247	K. L. W. F.	St. s.	1	3	Hirondelle .....	35.96	26.00	74.9	13.6	7.0	1893	Nyack, N. Y. ....	do	C. G. Evans.	
126871	K. L. W. S.	St. s.	1	2	FORMOSA .....	238.09	119.05	138.8	22.0	11.2	1894	Boston, Mass. ....	Boston, Mass.	George F. Fabyan.	
92592	K. L. W. T.	St. s.	1	0	Maspeh .....	49.73	33.50	75.1	13.5	6.7	1894	Morris Heights, N. Y.	New York, N. Y.	Christian Myers.	
107111	K. M. B. Q.	St. s.	1	2	Amadis .....	85.50	42.75	90.4	17.5	7.1	1894	Searspoint, Me. ....	Belfast, Me.	G. H. Kimball.	
150680	K. M. B. R.	St. s.	1	2	PILOREM .....	98.58	58.98	104.3	23.0	6.7	1893	Wilmington, Del. ...	Boston, Mass.	L. G. Burnham.	
157399	K. M. B. W.	St. s.	1	2	DUNGRNESS .....	143.00	74.99	115.0	20.5	9.4	1894	Sparrows Point, Md.	Pittsburg, Pa.	Lucy C. Carnegie.	
130630	K. M. D. F.	Sch.	1	2	Neuera .....	35.41	33.64	71.0	18.0	8.0	1893	Boston, Mass. ....	Bridgeport, Conn.	Henry K. McHarg.	
81495	K. M. D. H.	St. s.	1	2	Watanga .....	19.74	18.06	43.0	14.1	4.3	1894	Brooklyn, N. Y. ....	New York, N. Y.	Harvey M. Billings.	
136492	K. M. F. B.	St. s.	1	2	Eugenia .....	45.44	22.72	78.0	13.6	7.9	1895	Bristol, R. I. ....	Bristol, R. I.	John B. Herreshoff.	
136496	K. M. F. G.	Ywl.	1	2	Ellide .....	6.38	6.06	27.6	9.5	4.1	1895	do	do	George H. Saunders.	
127071	K. M. F. P.	St. s.	1	2	Charlotta .....	17.38	12.27	55.2	11.0	5.7	1895	Nyack, N. Y. ....	New York, N. Y.	W. B. Higgins.	
155270	K. M. F. Q.	St. s.	1	0	Onatoga .....	19.05	15.23	53.8	9.2	4.8	1895	do	St. Louis, Mo.	W. A. Haskell.	
25270	K. M. F. R.	St. s.	1	2	UNQUOWA .....	159.82	79.96	123.3	20.1	11.9	1888	Boston, Mass. ....	Hartford Conn.	John H. Hall.	
161053	K. M. F. S.	Slp.	1	1	Keewaydin .....	5.29	5.03	31.2	8.9	6.6	1893	do	Boston, Mass.	John A. Burnham.	
81511	K. M. G. S.	St. s.	1	2	Washita .....	61.86	48.20	89.5	14.2	8.5	1895	Nyack, N. Y. ....	New York, N. Y.	John P. Durean.	
127076	K. M. H. B.	St. s.	1	2	Calypso .....	97.60	50.23	103.4	17.0	9.1	1895	Boston, Mass. ....	Boston, Mass.	H. E. Converse.	
111080	K. M. H. C.	St. s.	1	2	Rajast .....	55.83	33.60	99.5	13.3	8.2	1895	Braintree, Mass. ....	do	F. B. McQueten.	
96300	K. M. H. F.	St. s.	1	2	Huntress .....	81.76	55.60	104.2	16.1	8.7	1895	Nyack, N. Y. ....	Hartford, Conn.	Frank C. Fowler.	
77188	K. M. H. J.	Ywl.	1	2	Johnar .....	21.98	21.98	48.3	17.0	4.6	1895	Boston, N. Y. ....	Philadelphia, Pa.	M. R. Muckle, jr.	
96304	K. M. H. L.	Sch.	1	2	Helene .....	28.08	28.08	53.1	17.0	6.0	1895	Toms River, N. J. ...	do	Francis S. Brown.	
157426	K. M. H. P.	Slp.	1	1	Defender .....	134.25	108.32	104.0	23.3	18.0	1895	Bristol, R. I. ....	New York, N. Y.	C. Oliver Iselin.	

†Composite.

‡Bronze and aluminium.



## CODE LIST OF THE UNITED STATES NAVY.

(The ensign is to be shown at the peak over the code pennant when the signal letters are hoisted.)

Signal letters.	Name of vessel.	Type.	Hull.	Propulsion.	Rig.	Guns, main battery.	Displacement* (tons).
G. Q. B. C.	Ajax	1-turret monitor	Iron	Screw		3	2,150
G. Q. B. F.	Alarm	Torpedo ram	do	Mallory propeller			800
G. Q. B. H.	Adams	Cruiser	Wood	Screw	Ship		1,375
G. Q. B. J.	Alert	do	Iron	do	Bark	3	1,020
G. Q. B. K.	Amphitrite	2-turret monitor	do	Twin screws	1 military mast	6	3,990
G. Q. B. N.	Alliance	Cruiser	Wood	Screw	Ship	6	1,375
G. Q. B. P.	Atlanta	Protected cruiser	Steel	do	Brig	8	3,000
G. Q. B. W.	Bancroft	Practice cruiser	do	Twin screws	Barkentine	4	839
G. Q. C. B.	Baltimore	Protected cruiser	do	do	2 military masts	10	4,413
G. Q. C. D.	Bennington	Gunboat	do	do	3-mast schooner	6	1,710
G. Q. C. F.	Brooklyn	Armored cruiser	do	do	2 military masts	20	9,271
G. Q. C. H.	Boston	Protected cruiser	do	Single screw	Brig	8	3,000
G. Q. D. C.	Comanche	1-turret monitor	Iron	do	None		1,875
G. Q. D. F.	Castine	Gunboat	Steel	Twin screws	2-mast schooner	8	1,177
G. Q. D. H.	Canonius	1-turret monitor	Iron	Single screw	None	2	2,100
G. Q. D. K.	Catakill	do	do	do	do	2	1,875
G. Q. D. L.	Chicago	Protected cruiser	Steel	Twin screws	Bark	14	4,509
G. Q. D. M.	Charleston	do	do	do	2 military masts	8	3,730
G. Q. D. N.	Cincinnati	do	do	do	Schooner	11	3,283
G. Q. D. S.	Columbia	do	do	Triple screws	do	11	7,375
G. Q. D. T.	Concord	Gunboat	do	Twin screws	3-mast schooner	6	1,710
G. Q. F. B.	Constellation	Sailing vessel	Wood	Sails	Ship	8	1,186
G. Q. F. C.	Constitution	Receiving ship	do	do	Dismantled	4	2,200
G. Q. F. H.	Cushing	Torpedo boat	Steel	Twin screws	None		105
G. Q. H. B.	Dale	Training ship for naval militia	Wood	do	Dismantled		675
G. Q. H. D.	Detroit	Cruiser	Steel	Twin screws	2-mast schooner	9	2,089
G. Q. H. J.	Dolphin	Dispatch boat	do	Single screw	3-mast schooner	2	1,486
G. Q. J. C.	Enterprise	Nautical school ship	Wood	do	Bark	4	1,375
G. Q. J. F.	Ericsson	Torpedo boat	Steel	Twin screws	None		120
G. Q. J. D.	Essex	Cruiser	Wood	Single screw	Ship	6	1,375
G. Q. J. K.	Fern	Freight boat	do	do	2-mast schooner		840
G. Q. K. C.	Fortune	Tug	Iron	do	Schooner		450
G. Q. K. D.	Franklin	Receiving ship	Wood	do	Dismantled	4	5,170
G. Q. L. S.	Hartford	Cruiser	do	do	Bark	13	2,790
G. Q. N. C.	Independence	Receiving ship	do	do	Dismantled	6	3,270
G. Q. N. D.	Indiana	Battle ship	Steel	Twin screws	Military mast	16	10,288
G. Q. N. F.	Iowa	do	do	do	do	18	11,410
G. Q. N. H.	Iroquois	Cruiser	Wood	Screw	Ship		1,575
G. Q. N. L.	Iwana	Tug	Steel	Single screw	None		192.4
G. Q. P. B.	Jamestown	Sailing ship	Wood	Sails	Ship		1,150
G. Q. P. C.	Jason	1-turret monitor	Iron	Screw	None	3	1,875
G. Q. P. L.	Katahdin	Coast-defense ram	Steel	Twin screws	do		2,155
G. Q. S. C.	Lancaster	Training ship	Wood	Single screw	Ship	12	3,250
G. Q. S. D.	Lehigh	1-turret monitor	Iron	do	None	2	1,875
G. Q. S. F.	Leyden	Tug	do	do	Schooner		450
G. Q. S. K.	Machias	Gunboat	Steel	Twin screws	2-mast schooner	8	1,177
G. Q. T. C.	Mahopac	1-turret monitor	Iron	Screw	None	2	2,100
G. Q. T. F.	Maine	Armored cruiser	Steel	Twin screws	2 military masts	10	6,682
G. Q. T. D.	Manhattan	1-turret monitor	Iron	Screw	None	2	2,100
G. Q. T. H.	Marion	Cruiser	Wood	do	Bark		1,900
G. Q. T. J.	Marblehead	do	Steel	Twin screws	2-mast schooner	9	2,089
G. Q. T. L.	Massachusetts	Battle ship	do	do	Military mast	16	10,288
G. Q. T. M.	Michiganomoh	2-turret monitor	Iron	do	1 military mast	4	3,990
G. Q. T. N.	Michigan	Cruiser	do	Paddle	Barkentine	4	685
G. Q. T. P.	Minneapolis	Protected cruiser	Steel	Triple screws	Schooner	11	7,375
G. Q. T. R.	Minnesota	Training ship	Wood	Screw	Dismantled	9	4,700
G. Q. T. W.	Mohican	Cruiser	do	do	Bark	10	1,900
G. Q. V. C.	Monadnock	2-turret monitor	Iron	Twin screws	1 military mast	6	3,990
G. Q. V. D.	Monocacy	Cruiser	do	Paddle	Schooner	8	1,370
G. Q. V. F.	Monongahela	Sailing ship	Wood	Sails	Bark	4	2,100
G. Q. V. H.	Montauk	1-turret monitor	Iron	Screw	None	2	1,875
G. Q. V. K.	Monterey	2-turret monitor	Steel	Twin screws	1 military mast	4	4,084
G. Q. V. L.	Montgomery	Cruiser	do	do	2-mast schooner	9	2,089
G. Q. W. B.	Nahant	1-turret monitor	Iron	Screw	None	2	1,875

\* With normal coal supply.



## CODE LIST OF THE UNITED STATES NAVY—Continued.

Signal letters.	Name of vessel.	Type.	Hull.	Propulsion.	Rig.	Guns, main battery.	Displacement* (tons).
G. O. W. D.	Nantucket.....	1-turret monitor.....	Iron.....	Screw.....	None.....	2.....	1,875
G. O. W. H.	Narragansett.....	Tug.....	Steel.....	do.....	do.....	.....	192.4
G. O. W. L.	Newark.....	Protected cruiser.....	do.....	Twin screws.....	Bark.....	12.....	4,098
G. O. W. M.	New Hampshire.....	Training ship.....	Wood.....	Sails.....	Ship.....	.....	4,150
G. O. W. P.	New York.....	Armored cruiser.....	Steel.....	Twin screws.....	2 military masts.....	18.....	8,200
G. O. W. S.	Nina.....	Tug.....	Iron.....	Screw.....	Schooner.....	.....	357
G. O. W. V.	Nipsic.....	Cruiser.....	Wood.....	do.....	Ship.....	4.....	1,375
G. R. C. B.	Olympia.....	Protected cruiser.....	Steel.....	Twin screws.....	2-mast schooner.....	14.....	5,870
G. R. C. D.	Omaha.....	Cruiser.....	Wood.....	Screw.....	Bark.....	.....	2,400
G. R. C. J.	Oregon.....	Battle ship.....	Steel.....	Twin screws.....	1 military mast.....	16.....	10,288
G. R. D. C.	Passaic.....	1-turret monitor.....	Iron.....	Screw.....	None.....	2.....	1,875
G. R. D. J.	Pensacola.....	Cruiser.....	Wood.....	do.....	Ship.....	.....	3,090
G. R. D. K.	Petrel.....	Gunboat.....	Steel.....	do.....	Barkentine.....	4.....	892
G. R. D. N.	Pinca.....	do.....	Iron.....	Screw.....	Schooner.....	2.....	550
G. R. D. P.	Philadelphia.....	Protected cruiser.....	Steel.....	Twin screws.....	2-mast schooner.....	12.....	4,324
G. R. D. T.	Portsmouth.....	Training ship.....	Wood.....	Sails.....	Ship.....	12.....	1,125
G. R. F. C.	Puritan.....	2-turret monitor.....	Iron.....	Twin screws.....	1 military mast.....	10.....	6,060
G. R. H. D.	Raleigh.....	Protected cruiser.....	Steel.....	do.....	Schooner.....	11.....	3,213
G. R. H. J.	Ranger.....	Cruiser.....	Iron.....	Screw.....	Bark.....	4.....	1,020
G. R. J. F.	Richmond.....	Receiving ship.....	Wood.....	do.....	do.....	14.....	2,700
G. R. J. K.	Rocket.....	Tug.....	do.....	do.....	None.....	.....	187
G. R. K. J.	San Francisco.....	Protected cruiser.....	Steel.....	Twin screws.....	Schooner.....	12.....	4,098
G. R. K. L.	Saratoga.....	School-ship.....	Wood.....	Sails.....	Ship.....	.....	1,025
G. R. L. D.	Standish.....	Tug.....	Iron.....	Screw.....	Schooner.....	.....	450
G. R. L. F.	Stiletto.....	Torpedo boat.....	Wood.....	Single screw.....	None.....	.....	31
G. R. L. H.	St. Louis.....	Training ship for naval militia.....	do.....	do.....	Dismantled.....	.....	830
G. R. L. J.	St. Mary's.....	School-ship.....	do.....	Sails.....	Ship.....	.....	1,025
G. R. L. Q.	Swatara.....	Cruiser.....	do.....	Screw.....	do.....	.....	1,900
G. R. N. D.	Terror.....	2-turret monitor.....	Iron.....	Twin screws.....	1 military mast.....	.....	3,990
G. R. N. F.	Texas.....	Battle ship.....	Steel.....	do.....	2 military masts.....	8.....	6,315
G. R. N. J.	Triton.....	Tug.....	do.....	Single screw.....	None.....	.....	212
G. R. N. L.	Thetis.....	Cruiser.....	Wood.....	do.....	Bark.....	.....	1,250
G. R. Q. G.	Vermont.....	Receiving ship.....	do.....	do.....	Dismantled.....	1.....	4,150
G. R. Q. D.	Yeauvius.....	Dynamite-gun vessel.....	Steel.....	Twin screws.....	None.....	3.....	929
G. R. N. B.	Wabash.....	Receiving ship.....	Wood.....	Screw.....	Dismantled.....	.....	4,650
G. R. S. D.	Wahnetta.....	Tug.....	Steel.....	Single screw.....	None.....	.....	192.4
G. R. S. I.	Wyandotte.....	1-turret monitor.....	Iron.....	Screw.....	.....	2.....	2,100
G. R. T. B.	Yantic.....	Cruiser.....	Wood.....	do.....	Bark.....	4.....	900
G. R. T. C.	Yorktown.....	Gunboat.....	Steel.....	Twin screws.....	3-mast schooner.....	6.....	1,710

\* With normal coal supply.

LIST OF VESSELS OF THE UNITED STATES REVENUE-CUTTER SERVICE, ARRANGED ACCORDING TO SIGNAL LETTERS.

Signal letters.	Name.	Description.	Rate.	Guns.	Tons.	When built, purchased, etc.	Where built, purchased, etc.	Station.	Complement.	
									Officers.	Men.
G. V. B. D.	Alert	Sloop			15	1877	New York, N. Y.	Elizabeth City, N. C.	1	3
G. V. B. F.	Alexander Hamilton	Steamer, propeller	2d class		223	1871	Buffalo, N. Y.	Philadelphia, Pa.	7	42
G. V. B. H.	Alexander J. Dallas	do	do	3	179	1874	Portland, Me.	Portland, Me.	7	33
G. V. B. J.	Andrew Johnson	Steamer, side-wheeler	1st class	3	499	1865	Buffalo, N. Y.	Milwaukee, Wis.	7	33
G. V. B. K.	Commodore Perry	Steamer, propeller	2d class	2	282	1884	do	New York, N. Y.	7	33
G. V. B. M.	George S. Boutwell	do	do	2	151	1873	do	Savannah, Ga.	7	31
G. V. B. N.	Hannibal Hamlin	do	3d class		65	1866	Boston, Mass.	Boston, Mass.	2	8
G. V. B. Q.	James Guthrie	do	do		69	1895	Baltimore, Md.	Baltimore, Md.	2	8
G. V. B. S.	Galveston	Steamer, crew	1st class	3	416	1891	do	Galveston, Tex.	7	34
G. V. B. T.	John F. Hartley	Steamer, propeller	3d class		23	1875	San Francisco, Cal.	San Francisco, Cal.	2	8
G. V. B. W.	Levi Woodbury	Steado	1st class	4	330	1864	Philadelphia, Pa.	Eastport, Me.	7	35
G. V. C. B.	Louis McLane	Steamer, side-wheeler	do	2	315	1865	Transferred from Navy	Key West, Fla.	7	31
G. V. C. D.	Manhattan	Steamer, propeller	2d class	1	117	1873	Chester, Pa.	Special duty, N. Y.	5	14
G. V. C. H.	Oliver Wolcott	do	do	2	199	1873	San Francisco, Cal.	San Diego, Cal.	7	31
G. V. C. J.	Peter G. Washington	do	3d class		77	1865	Transferred from Navy	Philadelphia, Pa.	2	8
G. V. C. L.	Richard Rush	do	1st class	3	300	1885	Port Blakely, Wash.	San Francisco, Cal.	8	33
G. V. C. M.	Samuel Dexter	do	2d class	2	188	1874	Boston, Mass.	Boston, Mass.	7	33
G. V. C. P.	Schuyler Colfax	Steamer, side-wheeler	1st class	3	369	1871	Camden, N. J.	Wilmington, N. C.	7	33
G. V. C. R.	Thomas Corwin	Steamer, propeller	2d class	3	213	1876	Portland, Oreg.	Cruise to Alaska	8	33
G. V. C. T.	U. S. Grant	do	do	4	263	1871	Wilmington, Del.	Port Townsend, Wash.	7	37
G. V. C. W.	Frank Sperry	Sloop			9	1891	Bay Shore, N. Y.	Patohogue, N. Y.	1	2
G. V. D. B.	William E. Chandler	Steamer, propeller	3d class	1	95	1866	Transferred from Navy	New York, N. Y.	2	8
G. V. D. C.	William H. Crawford	Steamer, side-wheeler	2d class	2	265	1865	do	Baltimore, Md.	7	31
G. V. D. E.	William H. Seward	do	do	1	184	1864	Philadelphia, Pa.	Shieldsboro, Miss.	7	25
G. V. D. H.	Wm. P. Fessenden	do	1st class	4	330	1863	Buffalo, N. Y.	Detroit, Mich.	7	33
G. V. D. J.	Salmon P. Chase	Bark		2	142	1878	Philadelphia, Pa.	Practice cruise	4	28
G. V. D. K.	Walter Forward	Steamer, propeller	2d class	2	267	1882	Wilmington, Del.	Mobile, Ala.	7	31
G. V. D. L.	Charles B. Pearce	Steam launch			18	1883	Tottenville, N. Y.	Pensacola, Fla.	1	3
G. V. D. M.	Bear	Steamer, propeller	1st class	4	714	1885	Transferred from Navy	On cruise to Arctic	8	43
G. V. D. N.	Lot M. Morrill	do	2d class	1	288	1889	Wilmington, Del.	Charleston, S. C.	7	31
G. V. D. P.	Winona	do	1st class	1	321	1890	do	New Bern, N. C.	7	29
G. V. D. Q.	Hudson	do	3d class		174	1893	Camden, N. J.	New York, N. Y.	2	9
G. V. D. R.	Calumet	do	do		174	1894	Buffalo, N. Y.	Chicago, Ill.	2	9

LIST OF VESSELS OF THE UNITED STATES LIGHT-HOUSE ESTABLISHMENT, ARRANGED ACCORDING TO SIGNAL LETTERS.

Signal letters.	Name.	Class.	Gross tonnage.	Net tonnage.	Dimensions.			Nominal horse-power.	Indicated horse-power.	When built.	Where built.
					Length.	Breadth.	Depth.				
G. V. L. D.	Cactus .....	St. p.	250.00	.....	<i>Fcet.</i> 140.7	<i>Fcet.</i> 21.5	<i>Fcet.</i> 8.3	200	.....	.....	Purchased from Navy Department in 1865.
G. V. L. H.	Dahlia .....	St. a.	333.00	.....	129.5	25.0	10.5	80	.....	1874	Philadelphia, Pa.
G. V. L. M.	Geranium .....	St. p.	356.00	.....	155.5	33.0	10.6	47	.....	1863	New York, N. Y.
G. V. L. N.	Holly .....	St. p.	336.00	.....	146.3	23.7	9.5	186	.....	1881	Baltimore, Md.
G. V. L. P.	Haze .....	St. a.	274.46	.....	137.0	24.6	16.2	180	.....	1861	Mystic, Conn.
G. V. L. R.	Laurel .....	St. a.	320.00	.....	134.0	25.0	10.0	108	.....	1876	Baltimore, Md.
G. V. L. S.	Lily .....	St. p.	306.83	.....	178.0	28.0	4.3	.....	.....	1875	Louisville, Ky.
G. V. L. T.	Myrtle .....	St. a.	348.57	.....	180.0	25.0	11.3	.....	.....	1872	Philadelphia, Pa.
G. V. L. W.	Mistletoe .....	St. p.	332.00	.....	153.0	25.4	9.0	190	.....	1872	Chester, Pa.
G. V. M. B.	Mansanita .....	St. a.	450.00	.....	152.0	26.0	11.5	250	.....	1879	Baltimore, Md.
G. V. M. D.	Bramble .....	St. a.	36.00	.....	45.0	11.0	4.5	45	.....	1879	Do.
G. V. M. H.	Pharos .....	St. h.	213.00	.....	100.0	25.5	9.3	.....	.....	.....	Port Jefferson, N. Y.
G. V. M. J.	Jessamine .....	St. p.	346.00	.....	146.3	23.7	9.3	185	.....	1881	Baltimore, Md.
G. V. M. K.	Nettle .....	St. a.	18.00	.....	58.0	13.2	4.0	25	.....	1878	New York, N. Y.
G. V. M. P.	Verbena .....	St. p.	294.10	.....	135.0	25.4	9.0	300	.....	1870	Philadelphia, Pa.
G. V. M. Q.	Violet .....	St. p.	286.00	155.07	143.0	23.0	8.8	400	.....	.....	Staten Island, N. Y.
G. V. M. R.	Warrington .....	St. a.	300.00	.....	152.0	25.5	11.5	.....	.....	1868	Detroit, Mich.
G. V. M. S.	Joseph Henry .....	St. p.	340.00	.....	180.0	32.0	5.8	209	.....	1880	Jeffersonville, Ind.
G. V. M. T.	Arbutus .....	St. a.	400.00	.....	144.5	25.0	11.0	.....	.....	1879	Baltimore, Md.
G. V. M. W.	Pansy .....	St. a.	350.00	.....	147.0	25.0	10.5	.....	.....	1878	Philadelphia, Pa.
G. V. N. B.	John Rodgers .....	St. p.	266.71	.....	151.0	27.0	8.7	300	.....	1833	Newburg, N. Y.
G. V. N. C.	Wistaria .....	St. p.	450.00	.....	167.5	25.0	10.0	.....	.....	1882	Wilmington, Del.
G. V. N. D.	Rose 1 .....	St. a.	80.41	.....	92.0	17.7	5.5	34	.....	1873	Boothbay, Me.
G. V. N. F.	Madroño .....	St. a.	411.69	205.85	163.8	27.5	14.7	.....	685	1885	Camden, N. J.
G. V. N. J.	Gardenia 2 .....	St. a.	153.52	82.73	117.0	20.2	9.4	120	.....	1879	East Deering, Me.
G. V. N. K.	Zizania .....	St. a.	458.00	.....	150.0	27.0	12.0	.....	327	1868	Baltimore, Md.
G. V. N. L.	Armeria .....	St. a.	1,052.05	631.97	203.2	34.7	16.2	1,200	.....	1890	Camden, N. J.
G. V. N. M.	Columbine .....	St. a.	424.12	212.07	145.0	26.6	12.8	880	.....	1892	Cleveland, Ohio.
G. V. N. P.	Lilac .....	St. a.	434.18	212.07	145.0	26.6	15.2	108	800	1892	Do.
G. V. N. Q.	Asalea .....	St. a.	422.80	.....	154.0	25.0	12.3	400	.....	1891	New York, N. Y.
G. V. M. R.	Amaranth .....	St. a.	748.73	488.27	156.7	28.0	20.0	673	.....	1892	Cleveland, Ohio.

<sup>1</sup> Formerly Grace Darling.

<sup>2</sup> Formerly Geo. W. Beal.

**LIST OF VESSELS OF THE UNITED STATES COAST AND GEODETIC SURVEY, ARRANGED ACCORDING TO SIGNAL LETTERS.**

Signal letters.	Class.	Name.	Ton-nage.	Length.		Beam.		Draft.	When built.	Where built.	Where employed.	
				Ft.	in.	Ft.	in.					Ft.
G. V. S. C.	Screw	A. D. Bache	182	147	8	23	5	10	0	1871	Wilmington, Del.	Atlantic and Gulf.
G. V. S. D.	do	G. S. Blake	234.54	148	8	26	8	11	7	1874	Baltimore, Md.	Do.
G. V. S. J.	do	Endeavor	86.37	111	0	18	5	7	5	1862	Norfolk, Va.	Do.
G. V. S. L.	do	Gedney	174.37	140	0	23	8	6	9	1875	New York, N. Y.	Pacific.
G. V. S. M.	do	Hassler	319.49	154	0	24	7	12	0	1872	Camden, N. J.	Do.
G. V. S. P.	do	McArthur	130.47	115	0	20	0	12	0	1876	Mare Island, Cal.	Do.
G. V. S. W.	Schooner	Drift	87	76	0	10	6	10	8	1876	Baltimore, Md.	Light-House Board.
G. V. T. B.	do	Earnest	80	89	0	23	0	7	3	1875	do	Pacific.
G. V. T. F.	do	Quick	38	60	0	21	6	4	6	1873	do	Atlantic and Gulf.
G. V. T. P.	do	Eagle	191.71	121	0	30	4	9	0	1875	Williamsburg, N. Y.	Do.
G. V. T. Q.	Screw	C. P. Patterson	453	175	0	27	3	14	2	1883	Brooklyn, N. Y.	Pacific.
G. V. T. R.	Schooner	Matchless	120	99	6	24	3	7	0	1860	Key West, Fla.	Atlantic and Gulf.
G. V. T. S.	do	Spy	17	51	6	14	0	1	6	1888	Tottenville, N. Y.	Do.
G. V. T. W.	do	Transit	21	60	0	15	0	1	8	1888	do	Do.
G. V. W. B.	Screw	Cosmos	25	52	5	12	0	4	0	1887	Mare Island, Cal.	Alaska.

\* Formerly No. 90768, Mohawk.

LIST OF VESSELS OF THE UNITED STATES FISH COMMISSION, ARRANGED ACCORDING TO SIGNAL LETTERS.

Signal letters.	Rig.	Name.	Gross tonnage.	Net tonnage.	Length.	Breadth.	Depth.	When built.	Where built.
G. V. Q. B.	Steamer	Albatross	638.82	385.82	<i>Feet.</i> 200.0	<i>Feet.</i> 27.6	<i>Feet.</i> 16.9	1882	Wilmington, Del.
G. V. Q. C.	do	Fish Hawk	441.40	205.71	148.8	27.0	10.9	1873	Do.
G. V. Q. F.	Schooner	Grampus	87.68	83.30	81.0	22.9	10.0	1886	Noank, Conn.