

The Register: Booke  
of the  
Lands and Houses  
in the  
Newtowne  
1635



862

111











Cambridge, Mass. Proprietors

THE REGISTER BOOK  
OF THE  
LANDS AND HOUSES IN THE "NEW TOWNE"  
AND  
THE TOWN OF CAMBRIDGE  
WITH  
THE RECORDS OF THE PROPRIETORS OF THE  
COMMON LANDS  
BEING THE RECORDS GENERALLY CALLED  
"The Proprietors' Records"

---


PRINTED BY ORDER OF THE CITY COUNCIL UNDER THE  
DIRECTION OF THE CITY CLERK



CAMBRIDGE, 1896

F74  
CIC34

680  
~~CATHOLIC UNIVERSITY OF AMERICA~~  
~~RELEASED~~



University Press :  
John Wilson & Son, Cambridge, U. S. A.



## PREFACE.

---

IN recent years many cities and towns in this country, more especially in New England, have become interested in collecting and preserving historical data. Communities which have not been indifferent to progress in other matters have evinced a strong desire to gather the scattered threads of historic value, cherishing the hope that from the tangled skein might be evolved the story of a people's worth.

In cities and towns which possess abundance of material for civic pride, this spirit has become a settled policy and the printer's art is being freely used to perpetuate the records of the past.

For many years past, the necessity of copying and preserving in some permanent form the early records of the Town of Cambridge was evident to any person who had occasion or desire to scrutinize the original records.

That this City possesses records which have successfully survived the occurrences of two hundred and sixty years is indeed a source of congratulation, but an examination of the pages reveals the ravage of time, and the probability that in a few years practical use of these records will be impossible.

Mr. Walter W. Pike, late City Clerk, was fully cognizant of the need of preservative action, and requested of the City

Council authority to commence the work of copying and printing. This request met with a hearty response, as is hereafter recited, and the work was begun with an ardor and interest which bespoke its rapid and successful completion.

By the death of Mr. Pike, however, the task of continuing a work which had been so well begun necessarily fell upon his successor in office.

In his inaugural address, delivered January 1, 1894, His Honor, Mayor Bancroft, recommended that the expediency of publishing the old Records of Newtowne and the Town of Cambridge, together with the Records of the Proprietors of Common Lands, be considered by the City Council. Acting upon this recommendation, the matter was intrusted to the Committee on Printing for that year, — Aldermen Bleiler and James, and Councilmen Reid, Allen, and Whitmore. This Committee, believing that preservation in type of these old records of the early town was of paramount importance, and after careful deliberation, reported favorably, as the following order passed by the City Council on March 15, 1894, at its request, will show, viz.: —

*“Ordered:* That the City Clerk be authorized to prepare a printer's copy of the Proprietors' Records of Cambridge suitable for publication, and at an expense not exceeding the sum of five hundred dollars, the same to be charged to the appropriation for Incidental Expenses.”

Under the direction of Mr. Pike, then City Clerk, the task of preparing a correct copy of the Records of the Proprietors was immediately commenced.

The printer's copy from the pages of the original record was prepared by Miss Sarah S. Jacobs of this City. Her great experience and knowledge of old town methods rendered her familiar with the demands of the work, while her intelligence and readiness in deciphering the old manuscript insured a correct translation of the original text. Entirely in sympathy with the project of printing the old records of Cambridge, the preparation of the copy, laborious and irksome though it was, has been on her part largely a labor of love, — a fact conclusively proven by a careful examination of these pages.

Besides the preparation of the printer's copy, and of the indexes, Miss Jacobs has also read and compared the pages of proof matter, — no small task when it is known that every word has been scanned in order that not a letter or punctuation-mark should differ from the original manuscript.

Before the close of the year 1894 the copy was completed, and on May 15, 1895, Mayor Bancroft approved an order of the City Council, authorizing the City Clerk to cause to be printed one thousand copies.

A contract for printing was executed with the "University Press" of this City, and the work has been steadily pushed to completion. The excellent typographical appearance of these pages is due to the foresight and skill of the members of this printing-establishment, who have suggested freely of their knowledge during the progress of the work.

The original Records of the Proprietors are contained in three volumes. The first volume embraces the period from 1634 to 1741, and contains a few detached records as late as 1808.

There is also a separate record at the end of the volume, extending from 1636 to 1697. The second volume embraces the period from 1751 to 1773. The third volume embraces the period from 1784 to 1829.

In 1841, by order of the Selectmen, a transcript of the original records was made by Rev. Lucius R. Paige, then Clerk of the Town. This copy has been of very great assistance in the compilation of the present volume, although its value as a literal transcript is diminished on account of its modern orthography.

For a clearer understanding of the scope of this work, and of the signs used in printing, the following explanatory remarks are made. It has been the intention to present in this volume *all* and the *same* information which a perusal of the manuscript would present to the reader. No attempt has been made to modernize the text, or to make corrections of any description. From page 1 to page 391, the book is a reproduction of the originals, except the introduction of the title, paging, and explanatory marks and foot-notes.

Throughout this volume the dates of the entries do not appear consecutively in all cases, but the dates are published in the exact order in which they appear in the originals. It has not been deemed advisable to place them in consecutive order, except when such order was in agreement with the original text.

The figures at the top of the pages indicate the paging of the transcript. The heavy figures enclosed in brackets represent the paging of the original book in its present condition.

The title "Proprietors' Records" has been used, in the belief that the appearance of the book would be thereby improved.

Brackets enclosing a blank space, thus, [     ], signify that something is missing from, or illegible in the original. Carets, ^, show that a letter or letters in a word are missing. Whenever a star, \*, appears on a page it refers to a foot-note on that page.

In the original records, pages 115, 116, 158, 159, 160, 290, and 291 are blank, and no corresponding heavy figures in brackets appear in the transcript, nor is there an explanatory foot-note. Page 171 is repeated both in the original and in the copy. With these exceptions any changes from the rules herein stated have been noted in foot-notes and indicated by stars.

On page 367 is printed what is marked as page 30 of the original Volume No. 2. This placing agrees with the manuscript as it *now* exists, although there is a doubt of its correctness.

With these explanatory remarks, it is believed that an intelligent perusal of the volume is within the reach of the reader.

EDWARD J. BRANDON,  
*City Clerk.*

## Commonwealth of Massachusetts.

MIDDLESEX, SS.

CAMBRIDGE, March 28, 1896.

I, Edward J. Brandon, Clerk of the City of Cambridge, hereby certify that the following, beginning with page 1, and ending with page 391, is a true and correct copy of the Records, known as the Proprietors' Records of the Town of Cambridge, except that the title, paging, and explanatory marks and notes have been added in the printed volume; and I further certify that all of said records which are in the possession and custody of the City Clerk are contained in this volume.

EDWARD J. BRANDON,  
*City Clerk.*

Subscribed and sworn to,  
Before me



WILLIAM A. BANCROFT,  
*Notary Public.*

The Register: Booke of the  
Lands and Hayes in  
the New Towne  
1635

This Booke belongs to the Town  
of Cambridge 1635





The Regestere Booke of the  
Lands and Howfes in  
the Newtowne  
1635

---

The Or<sup>Δ</sup> of Court April the 1. 1634.

[1] It was ordred the Constable and fflower moore of the cheife Inhabetants of Every Towne to bee choffen by all the ffreemen ther: at some Meetinge wth the advice of some one or moore of the nex Assiftants shal make a surveyinge of the Houses backfids Corne ffelds Moweing Grounds and other lands Improued or inclofled or grannted by spciall order of Court of Every free Inhabetant ther and shall enter the same in abooke fairely written in woords att length and not in ffiguers wth the feuerall bounds and quantities by the neereft estemacon and shall deliuer a Transcript therof into the Court <sup>Δ</sup> in fix monthes now next enfueinge and the [ ] entred and recorded shalbee a sufficient [ ] to every such ffree Inhabetant his and [ ] and assignes of such estate of Inheretanc [ ] shall haue in anny houfes lands or ffrancke [ ] the like Courfe to bee tacken for affuerants [ ] <sup>Δ</sup> nd towneLotts of all such as shalbee [ ] <sup>Δ</sup> anchiffed and every sale or grant [ ] or Lotts as shalbee ffrom tyme to [ ] into the said booke by the sd Constable [ ] <sup>Δ</sup> abetants or ther sucksefors whoe shalbe [ ] <sup>Δ</sup> pon death or remouall for wch entry [ ] shall pay fix pence and the like some [ ] <sup>Δ</sup> erof vnder the hands of the sd survey <sup>Δ</sup> [ ] of <sup>Δ</sup> hem.

[ ] ^der of Court March 4<sup>th</sup> 1634.

[ ] ordred that the order of Court made [ ] affuer-  
ing of Lands [ ] ^neLo^s for ffreemen shall fforthwth ^e put  
in E^ecution and that those wch are nott ^reemen that haue taken  
or shall heerafter take [ ] oathes respectiely shall haue the same  
affuer^ts of land as in that order is provided ffor ^reemenn

Att A Generall Meetinge of the 3<sup>d</sup> of ^br 1634 of the whole Towne  
it was ordred ^at ffower men should be Choffen acording to ^er of  
Court to joyne wth the Constable to ^cute the same about ensueringe  
of land Soe ther [ ] then choffen to joyne wth ^ames Omsted  
Constable

^ohn Beniamen            ^aniell Denifon  
^drew Warner            William Spencer            ^d these ffive or the  
Major part of them shall [ ] Every ffirst Monday in the Morneinge  
at [ ] of a bell that those wch desier to haue ther ^nds entred  
may repaire theither to the Constables hof

[ ] ^ames are vnder subscribed beeinge Chofen [ ]  
^wtowne doe acording to the ordr [ ] ^oufes and lands of the  
Inha^ [ ] ^ointed for that purpofe.

May the ffirst 1635

[2] THOMAS DUDLY Esquire one Dwelinge Houfe with other out  
houfes in the newtowne with gardens & bakfyds conteyinge one halfe  
accar of grownd more or les: water fstreet one the foutheast: Marsh lane  
one the fouthwest Richard Lord one the northwest & Mathew Allen one  
northeast

More in the neck of land three fcore & three accars or thereabouts:  
Samuell Dudley one the northwest Comon pale one the northeast Rich-  
ard Goodma^ one the foutheast & the hyway to the oyfter banke one  
the fouthwest

More one the other fyd of the Riuer one hundreth accars Comon  
Marsh one the noreast & fouthest Steeven Po^ & Samuell Wakman  
one the fouthwest

JOHN HAYNES Esquire in [ ] Towne one houfe with ou [ ]  
 ^ afden & Court yard [ ] of grownd more or l^ [ ] freet  
 one the fouth w^ [ ] Whearas Rich Saltonftall rep^ [ ]  
 it is now to bee entrd the Market place [ ] [ ]  
 ^ pringe freet one the no^ [ ] & Thomas Spencer one the nor  
 weft.

More in weft end one [ ] with fix accars of [ ] [ ]  
 or les: Will Butler nor^ [ ] John Clarke nor weft [ ] hyway  
 to wattertowne [ ] the fouthweft & northea^

More in the necke of land [ ] fcore & three accars or [ ] abouts  
 Daniell Denifon no^ weft the hyway to the oyfter ban^ fouthweft: widow  
 Muft one the fouth eft: the Comon pale one the northeaft

More in the greate Marfh [ ] & five accars more or  
 [ ] Spencer norweft [ ] fouthweft: Will [ ]  
 John Steile nor^ [ ]

More in [ ]  
 ac^ [ ]  
 Go [ ]  
 we [ ]

May the first 1635

[2] Moore in the Ox Marfh five ackers moore or les: Charles  
 River one Southweft Comon Pales northweft Antho: Gouldbey one the  
 northeaft William Westwood one the southeaft

THOMAS HOOKER In the Towne one Houfe wth garden and back-  
 fide aboute one Roode William Peintrey one the northweft Cow yard  
 lane one the north east ffeild lane one the Southeaft Brayntree freet  
 one the Southweft

Moore in Cow yard Rowe one Cow houfe and yeard about one acker  
 William Peintrey one northweft the Comon on the northeaft George  
 Steele one the foutheast Cow yard lane one the fouthweft

More in Wigwam necke aboute five ackers Samuell stone on the  
 northeast william Westwood on the foutheast Symon Broadstreete on  
 the fouthwest Mathew Allen on the northeast.

More in the Longe marsh about three ackers George Steell on the fouth [ ] William Goodwin on the fouth [ ] Symon Sackett on the northeast [ ] Wadfworth on the north weast.

AMUELL STONE in the Towne one dwellinge houfe wth other out houfes wth den and backside about a roode Symon Brodstreete on the north east. Tymothy nly on the foutheast Thomas Beale [ ] the South west Wood street on e north west.

[ ] the Towne on garden about halfe a roode the meetinge houfe on the foutheast Symon sackett on the fouthwest James Enfigne on the northwest Springe Street northeast.

[ ] in Wigwam necke about fowre ackers Thomas ooker on the fouthwest George Steell on [ ] foutheast William Wadfworth on the north [ ] Mathew Allen northwest.

[ ] w yard Row about one acker Hester Muffe [ ] Daniell Denison on the north [ ] marsh on the Southwest and [ ]

[ ] ackers stephen

[ ] iuer on the fouth

[ ] east Mathew

[ ]

May the first 1635

[3] JOHN WHITTE in Cowyard row one dwellinge houfe wth other out houfes wth bake fides and garden about three roods William goodwin on the northeast William Wadfworth on the foutheast backe Lane on the fouthwest [ ] Hopkins on the north West.

Moore in Cowyard row abote three roods Braintry street highway on the fouth west Cowyard Lane on the northeast feild Lane on the northwest John Clarke on the foutheaste

Moore in old feild about two ackers and a halfe John Tallcott on the northwest the high way to the oyster Bancke on the southwest the Swamp on the foutheast the Comon palle on the northeast.

Moore in old feild about one acker and a roode Abraham Morrall on the west George Steelle on the east John Steell on the north the Swamp on the fouth.

Moore in the old feild about one acker and a rood Mathew Allen on the foutheast Andrew Warner on the northeast the Swamp on the northwest William Goodwin on the Southwest

Moore in Longe Marsh hill about one acker Mathew Allen on the northwest Thom<sup>^</sup> on the foutheast Thomas Hooker on [ ] fouthwest the high way to the oyster ba<sup>^</sup> on the north east

Moore in the necke of Land about thirteene ac<sup>^</sup> and a halfe William Wadfworth on the no<sup>^</sup> west William Lues on the fouthwes<sup>^</sup> William spenser on the fouth east [ ] high way to the oyster bancke on the no<sup>^</sup> east

Moore in the greate Marsh aboute eleuen ack<sup>^</sup> William Spenser on the fouth the oys<sup>^</sup> Bancke bey on the east Thomas Hea<sup>^</sup> on the north John Tallcott on the west

Moore in Long marsh about three acers and a rood [ ] Tallcott on the north symon Brodstre<sup>^</sup> [ ] the west Thomas Hofmer on the fou<sup>^</sup> William Goodwin on the east

Moore in oxe Marsh about one acker and ar<sup>^</sup> Mathew Allen on the south east William Wadfworth on the northwest Charles R<sup>^</sup> on the fouth west the Creeke on the [ ] east

Moore in Cow yard Row about halfe aroode [ ] Dudly fouth-east Willia Lewis fouthwest and norw<sup>^</sup> [ ] on the northeast

TYMOTHY TOMLINS on the other [	] tenn ackers
p tinge be <sup>^</sup>	]
the greate [	]
Symon [	]
South w <sup>^</sup>	]

May the first 1635

[4] WILLIAM SPENCER in the towne one dwellinge houfe wth other out howfes and a garden and Backside about one roode John Pratt foutheast Spring street on the fouthwest Creeke Lane northwest

Moore in old feild about fiue acers and a halfe William Wadfworth on the north west Stephen hart on the Southwest The high way to the Comon pale on the foutheast Andrew Warner on the north east

Moore on Smale Lott hill about three acers Common pales on the north east High Way to the Common pales on the northwest John Clarke on the fouthwest Guy Banbricke on the fouth east

Moore in the necke about feuen acers John Whight on the northwest Thomas Spencer on the fouthwest James Olmstead fouthwest Thomas Spencer northeast

Moore in Longe Marsh about fifteen acers Jofeph Readinges on the northeast Charles Riuer on the fouthwest John Haines Esqr: on the fouth east Samuell Dudley on the north east

Moore in great Marsh about nine acers William Westwood on the northeast the oyster Bancke Bey on the fouth east William Goodwin on the fouth west John Tallcott on the northwest

Moore in the greate Marsh about two acers John White on the northeast the oyster Bancke Bey on the fouth east Abraham Morrill on the fouthwest John Tallcott northeast

Moore in the greate Marsh about two acers Daniell Patricke on the east Charles riuer on the fouth Stephen Hart on the west Edward Stebbin on the north

[ ] West end one houfe wth other [ ] <sup>^</sup>oufes garden Backside and other [ ] <sup>^</sup>about three acers Andrew W <sup>^</sup>

[ ] Thomas Hofmer

[ ] high way to

[ ] east the

[ ]

May the first 1635

[5] More by the pine Swampe about six acers the Comm on the fouth west and fouth east John Hopkins on the north east The pine Swamp on the north east

Moore in Cowyard row about one rood Samuell Stone South east and fouth west Will Lues northeast and northwest

JOHN PRATT in the Towne one houfe wth a garden & Backside about one rood Sam Greenhill fouth east fpringe Streete Southwest Will Spencer northwest Creeke Lane northeast

Moore in Westend about Three acers and a halfe Thomas Hofmer on the foutheast and John Talcott northwest The high way to Water-towne on the northeast Anthony Coldbey on the fouthwest

Moore by the pine Swampe about fiue acers John Hopkinds on the foutheast the hither pine fwampe on the fouthwest Anthony Colby north west the farther pine Swamp on the northeast

THOMAS SPENSER in the Towne one houfe wth a garden plott and Backside about one roode John Haynes Esqr on the fouth east Long streete fouthwest Creeke Lan<sup>^</sup> northwest springe street northeast.

Moore in smalle Lott hill about two acers Richard Lord fouthwest Sam Dudley one the fouth<sup>^</sup> east Nathaniell Richards northeast the hi<sup>^</sup> way to the Com pale northwest.

Moore in the necke about one acer the high way to the oyster Banke one the northeast John White northwest Will spen<sup>^</sup> fouthwest James Omstead foutheast

Moore in the fame necke about one acer John White northwest John Pri<sup>^</sup> [       ] west James Olmstead north<sup>^</sup> [       ] Spencer northwest.

June 4<sup>th</sup> 1635

[6] JOSEPH MYGATT about the pine fwamp one houfe and about fowre acers the Common on the northwest and and fouthwest and fouth-east the pine fwampe on the north east.

WILLIAM WESTWOOD in the Towne one houfe and Backside about half a rood Thomas fisher on the fouthwest Doller Dauis on the north west Longe street on the northeast Crooked street on the foutheast.

Moore In the Towne, one Lott about a rood to fett a houfe on James olmstead on the foutheast Cowyard Lane on the north east Wood-streete on the north west and Braintry streete on the fouth west.

This lott fforfeited.

Moore In Cowyard row about one acer James olmstead on the fouth east the Comon on the northeast the high way to the Common on the northwest and Cowyard Lane on the fouthwest.

Moore In Wigwam Necke about Two acers James Olmstead on the northeast John Haynes Esqur on the fouth east George Steell on the fouth west Charles Riuier on the northwest

Moore In the Necke aboute feuen and Twenty acers Richard Goodman on the northwest the Common pales on the northeast John Tallcott on the fouth east and the high Way to the oyster Bancke on the fouthwest.

Moore In oxe Marsh about Two acers John Seelle on the fouth-east Charles Riuier on the fouthwest <sup>^</sup>hn Haynes Esqur on the northwest <sup>^</sup>ew warner northeast.

June 4. 1635

[7] More In the Longe Marsh about fix acers and a halfe George Steell northeast Will Goodwin fouth east and fouth west Thomas Hooker northwest

Moor In the greate Marsh about Twenty fowre acers Will Spencer fouth west The oyster Banck Bey on the fouth east John TalCott on the northeast Atterton Hough northwest

JAMES OLMSTEADE in the Towne one houfe and backefide aboute halfe a Roode Will Westwood northwest Cowyard Lane on the northeast Will Pantrey on the fouth east Braintry Street on the fouth west.

More In Cowyard Row one houfe and aboute one acer Will Westwood on the northwest Cowyard Lane on the fouth west Will Pentry one the fouth east The Common on the northeast.

Moore In old feild about fowre acers Daniell Patricke on the northwes<sup>^</sup> and northeast Daniell Denifon on the fouth east the High Way to the oyster Bancke on the fouthwest

Moore In Wigwam Necke about one acer Syoman Broadstreet on the north east Nicholas Olmstead on the fouth east Will Westwood fouthwest Charles Riuier on the northwest.

Moore In the necke about Two and Twenty Acers and ahalfe Andrew Warner fouth east John Clarke fouthwest William Spenfer north west the highway to the oyster Bancke on the north



Moore In the oxe Mash about Two acers Will Goodwin fouth-east Charles riu<sup>^</sup> fouthwest Edward Steebin north [ ] the Creeke north east

June 4 1635

[8] Moore In the Longe Marsh about fiue acers halfe Samuell Dudley on the fouthwest Will Goodwin on the northeast

Moore In the great marsh about ninteen acers Richard Webb on the west the oyster Bancke Bey on the fouth Daniell Denifon on the east Edward Stebin on the north

NICHOLAS OLMSTEAD in the towne one Lott for a houfe about a rood for a backside Crooked Street on the north west & northeast Jofeph Readinges and Nathaniell Richards on the fouthwest feild Lane on the fouth east

Moore In Wigwam Necke about one acer Symond Broadstreet on the northeast John Haynes Esqu on the fouth east William Westwood on the fouth west and James Olmstead on the northwest

WILLIAM BUTTLER In Westend one houfe and about one acer John haynes Esqr on the West the Buringe place on the north Symond Broadstreete on the east and the high way to Water Towne on the fouth west

More In fmale Lott hill About Two acers Samuell dudley on the fouth east John Steele on the northeast Richard Buttler on the north west the high way to the oyster bancke on the fouth east.

Moore In the Long Marsh about three Roods Richard Goodman northeast William Goodwin fouthest John Talcott fouthwest Richard Buttler northwest

<sup>^</sup> Moore In the greate Marsh aboute Two acers and ahalfe Will Wadsworth fouthwest the oyster Banke bey fouth east Richard Buttler on the northeast Atter Hough on the north west

June the 4 1635

[9] JOHN BRIDG one houfe and bakfyd of halfe aroode more or les marfh lane one the fouthweft watter ftreet northweft Thomas fifher eaft Dollard Daus noft

more In longe marfh one acar and one rood Thomas Hofmer north William Goodwin Eaft John Steile fouth Symon Bradftret

more In the great marfh fower acars & three roodes William Lewis weft Charles Riuer fouth Anthony Colby eaft Thomas Hofmer north

more In the neck six acars William Lewis weft the hyway to the oyfterbank north Anthony Colby eaft John Haynes Efquire fouth

more Upon the weft fyd of Charles Riuer Three fcore & fiftene acars Charls Riuer eaft Dollard Daus foutheaft the hyway to the Comon one the weaft & fouth

---

DOLLARD DAUIS one houfe lot of halfe a rood more or les watter-fret norwest John Bridg fouthwe <sup>^</sup> Willam Andrews northeft Will <sup>^</sup> Westwood eaft

more Upon the weft fyd of Charls Riuer Twenty & fue acars Charls Riuer one the eaft Symon willard fouth John Bridg north the Comon fouthwast

---

SYMON WILLARD Upon the West fyd of Charls Riue <sup>^</sup> one hundreth accars of land with one houfe ther Upon. Cha <sup>^</sup> Riuer one the eaft Dolard Daus one the north Bofton bownds one the fouth the Comon one the fouthweft

June the 4 : 1635

[10] JOHN BENIAMIN one houfe & lot of land in weaft end Con-  
teyninge fix Accars more or lef Charls Riuer Upon the fouth the  
Common pale one the eaft John masters and John Talcot Upon the  
north & weaft.

More In the Towne one quarter of an Accar more or les shipp  
marsh one the fouth the Watter firect one the west & marsh Lane  
one the north

More Upon the west fyde of Charls Riuer three Accars of grownd  
more or les Charls Riuer one the east bofion bownds one the fouth  
— Willard one the north and west.

RICHARD BUTTLER on smalle Lott Hill about two acers William  
Buttler on the fouth east John Stelle on the northeast The High  
Way to the Common pales on the northwest and the high to the oyster  
Bancke on the fouthwest

More In the Longe Marsh about three Roods Richard Goodman  
the northeast Will Buttler on the foutheast John Talcott on the fouth  
west Symon Broadstreete on the northeast.

More In the Longe Marsh about Two acers and ahalfe Willi. Buttler  
on the fouth west The oyster Bancke bey one the foutheast John  
Tall Cotton the northeast Atterton Hough on the northwest

June The 4<sup>th</sup>

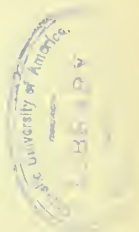
[11] ANDREW WARNER In the Towne one Howfe and about one  
Roode for a Backside and garden Marsh Lane on the fouth west Creeke  
Lane one the northwest Will Kellfey northeast. Mathew Allen on the  
foutheast.

Moore In the West end about one acer Will SpenCer northeast  
Anthony Colbey on The northwest Will Westood fouthwest the Creeke  
on the foutheast.

Moore In oxe Marsh Three acers and a halfe Daniell Denifon the  
northwest Charles on the fouth West Will Lucs on the fouth east and the  
Creeke on the northeast.

Moore In oxe Marsh aboute halfe an acer wth an houfe: the  
Creeke on the northwest and fouthwest Mathew Allen on the fouth east  
Marsh Lane on the northeast

Moore In old ffeildd about Twelue acers and a halfe The Com  
palles on the north Will Wadsworth on the northwest Will Spencer



on the fouthwest the High Way to the Common palles on the foutheast.

Moore In the necke Eighteene acers The high Way to the oyster Bancke on the north east Edward Stebin on the foutheast Atterton Hough on the fouthwest James Olmestead on the northwest

Moore In the greate Marsh aboute fifteen acers : and a halfe John Steele fouthwest the oyster bancke bey on the fouth Edward Elmer on the northeast John TallCotte north West

NATHANIELL ELLY In West end one house and about fixe acers : Edward Elmer on the fouth east John Gibfon on the fouth west John Arnold north west the high way to the fresh pond on the north east

August 20 . 1635

[12] WILLIAM GOODWIN in the Towne one house wth a backside aboute halfe a roode Brayntry streete on the northeast Crooked Streete on the northwest Hopkins fouthwest feillde Lane fouth east

Moore In Cowyard Row aboute Three Roods Braintrey Streete high way on the north east Will Wadsworth foutheast John White fouthwest feillde Lane northwest

Moore In old feillde Two acers : and a halfe William Lues on the northwest the Common pale on the northeast Richard Webb on the fouth east The high way to the oyster Bancke on the fouth west

Moore In olde feilde about Two acers : Hester Muffe on the northeast John TalCott on the foutheast The High Way to the oyster bancke on the fouthwest the Clay pitts on the northwest.

Moore In the necke of Lannd aboute foorteene acers and ahalfe the Longe Marsh northwest John Haines Esqr on the fouthwest John Steele on the fouth east The high Way to the oyster bancke on the north est

Moore In oxe Marsh aboute one acer and a Roode Samuel Dudley foutheast Charles Riuer on the fouthwest James olmestead on the northwest the Creeke on the northeast.

Moore In Longe Marsh aboute Three acers: and one roode Will Westwood on the northeast his owne Land on the foutheast Richard Buttler fouthwest Thomas Hooker on the northwest.

Moore In the greate Marsh about Thirteene acers George steele fouth west John TalCott northwest Will Spencer on the northeast the oyster bancke bey on the foutheast

August 20<sup>th</sup> : 1635

---

[13] JOHN STEELE In the Towne one houfe wth Garden and backfide aboute halfe a Roode: Georg Steele one the north west Brain-tree freet one the northeaft Crooked freet one the foutheast william wadfworth one the fouth west

Moore in Cowyarde Rowe aboute three Roods: Georg Stee, one the northwest the Comon pale one the northeast Richard Goodman one the foutheast Cow yard lane one the fouth west

Moor in ould ffeild aboute halfe an Acker George Steelle on the West the swampe on the east John White on the fouth

Moore on Smalle Lott hill a bout Two aceres Richard buttler South West Samuell Dudley foutheast Mathew Allen north east the high Way to the Common pale on the northwest

Moore In West end ffeild about Two acers: Will Andrewes north west the Common northeast Anthony Colbey on the fouth east the high Way to the greate Swampe on the fouthwest

Moore In the necke of Land about Tenn Aceres and ahalfe Will Goodwin on the northwest John Haines Esqr fouth west George Steell fouth east and the high Way to the oyster banke on the north east

More In oxe Marsh about one acre Will Wadfworth foutheast Chareles riuer fouthWest Will Westwood northwest Creeke Lane northeast

Moore In the Longe Marsh aboute Three acers: and a halfe John Bridge north West Will Goodwin foutheast Will Lues fouth West Symon Broadstreete north West:

Moore In the greate Marsh about Twelue acers Andrew warner northeast the oyster Banke bey on the fouteast Symond Broadstreet fouthwest John TalCott northwest

The 20<sup>th</sup> August 1635

[14] WILLIAM LEWIS: in the Towne one houfe wth backfide aboute halfe Aroode Georg Stockine one the northeast Crooked freete one the fouteast Samuell Dudley one the Northwest Long freete one the fouth west

Moore in the Towne one houfe with backfide aboute halfe a roode Nicholas Danforth northeast and ffeild lane fouteast Back lane fouthwest and Crooked freet northeast

Moore In Cowyard Rowe aboute one Acker ffeild Lane north west Samuell Stonn fouthwest Samuell Dudley fouth east backe lane northeast

Moore in ould ffeild aboute two Ackers and halfe William Goodwine fouth east high way to oyster bancke fouth west John Clarke northwest and the Comon pales one the north east

Moore In wigwame necke aboute fflower Ackers Edward Elmer north east Joseph Reading fouteast Charles River fouth west

Moore In the Necke of Land : aboute Nyne ackers Thomas Hofmer northwest highway to the oyster bancke north east John Bridge fouteast the Great Marsh fouth west

Moore in Ox Marsh aboute one acker Daniell Denifonn north west Charles River fouth west Edward Stebing fouteast the Creeke northeast

Moore In the Long Marsh aboute two ackers John Steele north east Symon Bradstreet north west John Haynes Esqr fouthwest William Goodwine fouth east

Moore In the Great Marsh Aboute Eight Ackers John Haynes Esqr west Charls River fouth John Bridge East and north

RICHARD WEBB In West End aboute fflower Ackers: The High way to Water towne Marsh one fouteast John Talcott fouthwest

[            ] one northwest the Highway to Water Towne one the northeaft

Moore in the Necke of Land : aboute fflower ackers and ahalfe : Edward Elmer northwest the great marsh fouthwest Mathew Allen fouth east the high way to the oyster banck north east

Moore In the Greate Marsh : Aboute ffiue Ackers Garrad Haddon one the west the oyster bancke Bay one the fouth James Omsted one the East Edward Stebinge one the north

The 25<sup>th</sup> August 1635

[15] Knowe all men. by these presents: that Symond Willard for and in Consideracon of fflower score pounds have fould vnto Richard Girling Mariner all the right he hath in one hundred ackers of land lyeinge one the west fid of Charls River in the bounds of the Newtowne to him the said Richard and his heirs foreuer

Know all men that John Bridge for and in the Consideracon of thirty pounds paid have fould vnto Richard Girling Marriner all the right he hath in threfcore and ffiften Ackers of land lyeing one the west fide of Charls Riuer in the Bounds of the New towne to him the fd Richard and his heirs for ever     dated as above written

Know all men that Dollerd Daus for and in the Consideracon of Tenn pounds paid have fould vnto Richard Girling Marin<sub>^</sub> all the right he hath in ffiue and twen   akers of land lyeing in the bounds of the Newtown<sub>^</sub> on the west fide of Charls Riuer to him the fd Richard and his heirs for euer dated as above written

The 28<sup>th</sup> of August 1635

Know all men by these presents that John Steele of the New towne for and in Considerac<sub>^</sub> of a some of monny paid by Robert Bradifh have fould and pafst over all that right title and Jntrest wch he hath in all his parcells of land lyeinge and beeing in Newtowne afore-

sad as may apere by a bargaen and sale vnder the hand of the sd John Steele vnto the sd Robert Bradish his heirs and Assignes to Jnioy from this day foreuer as his or their proper right Dated as aboue written

The 5<sup>th</sup> of September 1635

THOMAS HEATE Jn the Towne one house wth backside William Towne northeast Water street north west Spring street southwest Daniell about foutheast

Moore Jn the Great Marsh aboute Two Acker, John White fouth-west John Talcot north west Thomas Hofmer north east. the oyf, bancke Bay one the foutheast

Moore one Smale Lott hill aboute Two Ackers Edward Stebinge Southwest Samuel Dudley fouth east Richard Goodman north east the high to the Comon pales north west

The 5<sup>th</sup> of September 1635

[16] WILLIAM PEYNTREE Jn the Towne one Houfe wth backside and garden about halfe a rood Thomas Hooker fouth east Brayntree street fouth west James Olmsted: northwest Cowyard Lane north east.

Moore in Cowyard Rowe one Cowhouse wth a backside aboute one acker: Thomas Hooker foutheast Cowyard lane southwest James olmsted north west the Comonn Pales: northeast

Moore Jn Westend feild aboute Tenn ackers James Ensigne fouth east the High way to the fresh-pond one southwest Thomas Beale north west the High way to the great swamp one the north east

THOMAS BEALE Jn the Towne one house wth back side aboute halfe A Roode Samuel Stonn north east John Hopkins fouth east Spring street fouth west and

Moore Jnn Westend feild Aboute three Ackers William Peintrey foutheast the high way to the fresh Pond one fouth west Tymothy Stanly one north west the highway to the great Swampe one north east



SAMUELL GREENHILL in the Towne one Houfe wth Garden and backside aboute halfe A Roode Springe fstreet one the north West Wood fstreet one fouth east John Pratt one the North west Abraham Morrill one the north east

Moore Jn West End Aboute Eight Ackers John Maynard one the fouth east Watter Towne ffeild one the fouth west Edward Elmer one the northwest and the Comon on the north east

The [ ] mbr 1635

[17] THOMAS SCOTT: Jn Westend one houfe [ ] and planting ground aboute ffuue acke [ ] one the northeaft Tho Judd one the [ ] The highway to Wattertowne one the fou [ ] fouth east.

Moore in the Westend ffeild about Three acke [ ] Chefter one the northwest The Comon one [ ] William Andrews one the fouth east the [ ] to the Great Swampe one the fouthwe [ ]

Knowe all men that Thomas Scott for and [ ] fideracon of a certen some of monny p [ ] sould vnto John Ruffell all the right he [ ] three Ackers of land lyeing in the west end [ ] in the bounds of Newtowne to him the fd [ ] and his heirs for euer Dated the 5<sup>th</sup> Octo [ ]

JOHN CLARKE Jn West End abou [ ] ackers John Haynes Esqr one the fo [ ] the Common one the North East G [ ] Bambrigg one the north west the Hig [ ] to Watter Towne one the fouth west

Moore Jn Cow yard Rowe Aboute on [ ] Cowyard lane north east Daniell Pa [ ] fouth east Brayntre fstreet high way [ ] fouth west John White north west

Moore Jn ould ffeild aboute one acker [ ] one roode Edward Elmer north west [ ] Comon pale one [ ] north east Willi [ ] Lewis one the fouth east the high way to [ ] oyster bancke one the fouth west

Moore one Smale lott hill Aboute Three Ackers William Spencer north ea<sup>^</sup> Samuell Dudly fouth east Garrad [ ] fouthwest High way to Comon pale<sup>^</sup> north west

Moore in the Great Marsh aboute [ ] ackers Nathaniell Richards north wef<sup>^</sup> Charls River fouth west Samuell Dudly south east Andrew Warner north eaf<sup>^</sup>

GARAD SPENCERE one the West fide of Ch<sup>^</sup> [ ] fower ackers. John B<sup>^</sup> [ ]

The 5<sup>th</sup> of O<sup>^</sup> 1635

[18] [ ] DENISON Jn Cow yard Rowe one Houfe wth backside and garden aboute half an acker Samuell Dudly northwest William Lewis fouthwest Hefter Muffe fouth east back lane north-east

[ ] Jn ould ffeild Aboute one acker and one rood James Olmfed north west the Comon Pales north east Edward Elmer fouth east the high way to oyfter bancke fouthwest

[ ] one fmale lott hill aboute two ackers John Clarke north-east Samuell Dudly one fouth east Richard Goodman fouth west high way to Comon Pales north west

<sup>^</sup>re Jn the necke of Land aboute Two and Twenty ackers and ahalf John Hayns Esqr fouth east the Comon pals one north east John Talcott one north west the Highway to oyfter bancke fouth west

Moore Jn the Great Marsh aboute nynteene Ackers and ahalf James Olmfed one the south the oyfter bancke bay one east Mathew allen one the North Edward Stebing one the West

<sup>^</sup>oore Jn Ox marsh Aboute one acker Andrew Warner fouth east Charls River fouth west Mathew Allen north west the Creeke north East

STEVEN HARTT Jn the Towne one house wth back fide aboute one roode Nathaniell Richards fouth East Joseph Reading one North east Crooked freet north west Longe freet fouth west

Moore In ould ffeild aboute two ackers and ahalfe William Spencer north east the highway to the Comon pales one fourth east the highway to oyfter bancke one fourth west John Talcott north west

Moore In the Necke aboute seauen Ackers one Roode Anthony Gouldby northwest Willi Lewis fouth west Edward Elmer foutheast the high way to oyfter bancke north east

Moore in the Great Marsh aboute six Ackers Edward Stebinge North and west oyfter <sup>^</sup>ke bay fouth Daniell Patricke east

[ ] two ackers  
 [ ] <sup>^</sup>th eaf<sup>^</sup>

The 5<sup>th</sup> of October 1635

[19] WILLIAM WADSWORTH In the Towne one Houfe wth Garden and backside aboute halfe one roode John Steele north east Crooked street fouth east Hester Muffe fouth west the Comon Pond north west

Moore In Cowyard Rowe aboute halfe an Acker John White North west braintre street high way north east Symon Sacket fouth east backe lane fouth west

Moor In ould ffeild aboute one Acker and one roode William Spencer fouth east Andrew warner north east Hester Muffe north west Willi Goodwine fouth west

Moore in Wigham Necke aboute one acker and halfe Mathew Allen northeaft and northwest Samuell Ston: fouth west John White fouth est

Moore in the Necke of Land Aboute six ackers a d halfe Mathew Allen North west Willam lewis fouth west John white fouth east the high way to the oyfter bancke north east

Moore in ox Marsh aboute three roods John white fouth east Charls River fouth west John steele north west the Creeke northeaft

Moore In long Marsh aboute one Acker and halfe Hester Muffe northeaft & northwft William Goodwine South East Edward Stebinge fouthwest

Moore in the Great Marsh aboute six ackers Thom<sup>^</sup> Hofmer fouth west oyfter bancke bay foutheast William Butler north east John Talcott north west

more nine Acers of marsh he bout of edward ftebenge  
 more ten Acers he bout of Edward Elmer

ABRAHAM MORRILL Jn the Towne one houfe wth garden and back-  
 fide aboute halfe aroode Wood Street fou<sup>^</sup> east Creeke Lane north  
 west John Pratt west Samuell Greenhill south west

Moore Jn ould ffeild aboute one acker and aroode Joh<sup>^</sup> Write  
 northwest Comon pales north east swam<sup>^</sup> fouth east

Moore one fmaile lott hill aboute two ackers Jonatha<sup>^</sup> Bofworth  
 Samuell Dudly fouth east Richard Lord north east the high way to  
 Comon pale one north west

Moore Jn the Great Marsh aboute three ackers William Kelfey  
 fouth west John Talcot north we<sup>^</sup> William Spencer north east oyfter  
 banke bay fouth east.

JOHN PRINCE Jn West end aboute two ackers John Mafters southe  
 high way to water towne one north highway to windmill hill East

Moore in the neck of land aboute two ackers Joh<sup>^</sup> White north  
 west Richard Goodman fouth west James omfted southeaft Thomas  
 Spencer north east

The 5<sup>th</sup> October 1635

[20] HESTER MUSSE Jn the Towne one houfe wth other out  
 houfes garden and backside about halfe aroode Christopher Kene north  
 west william Wadfworth northeaft Crooked firect southeaft Daniel Ab-  
 bott fouth west

Moore Jn Cowyard Rowe aboute halfe an Acker Daniel Dennifon  
 northwest Samuell Stonn. south west Richard Lord: fouth east highway  
 to the oyfter bancke northeaft

Moore Jn ould ffeild about Two Ackers and halfe William Good-  
 wine fouth west the Comon Pale northeaft Mathew Allen: north west  
 William Wadfworth fouth east

Moore Jn Wigwam Necke About two Ackers Georg steele North-  
 long marsh east Edward Elmer fouth Charls River west

Moore Jn the Necke of land Aboute nyne Ackers Jno Haynes Esqr west Symon Bradfreet South. Mathew Allen East the Comon Pales north.

Moore Jn the Shipp Marfh . aboute one Acker the Comon Marfh north west Charls River fouth west Stephen Hart foutheast Crooked freet north east

Moore in the Long Marfh Aboute two Ackers John Haynes Esqr north Georg steel west William Wadsworth fouth. William Goodwine East

Moore Jn the Great Marfh. About Eight ackers Jeremy Addams west Charls River fouth Edward Stebinge east Andrew warner north

RICHARD LORD Jn the Towne one shopp wth garden plott aboute halfe aroode Thomas Dudley Esqr one the foutheast Marfh lane one fouth west Wood freet one North west Daniell Patrike north east

Moore Jn Cowyard Rowe aboute one roode Hester Muff one North-west Jonathan Bosworth one fouth west Jeremy Addams one the fouth east the highway to the oyster bancke one North east

Moore one smale lott hill aboute three Ackers Thom Spencer northeast Samuell Dudley foutheast Abraham Morrill fouth west the high way to the Comon Pales one north west

Moore Jn Ox Marfh aboute one Roode Tho Dudley Esqr. one fouth east the Creeke one the fouthwest Mathew Allen . one north west Marfh Lane one north-east

Moore Jn the Great Marfh aboute three Ackers Edward Elmer fouthwest oyster banke bay fouth east William Kelsey north east John Talcott north West

the 5th Octobr 1635

[21] EDWARD STEBINGE Jn the Towne one houfe and Garden wth backside aboute halfe aroode Tymothy Stanly fouth west Watter freet fouth east Braintree freet north east Symon Bradfreet northwest

Moore Jn Cowyard Rowe aboute one Acker Richard Goodman northwest Cowyard lane fouth west Daniell Patrike fouth east the Comon Pales north east

Moore one finale lott hill aboute Three Ackers. . Jeremy Addams fouth west Samuell Dudley fouth east Thomas Heat north east the high way to the Comon Pales one the north west

Moore in the Necke of land Aboute seauen Ackers three roods Andrew Warner west: the great marsh fouth and east the high way to oyster bancke north

Moore Jn Ox Marsh aboute one Acker James omfted fouth east Charls River fouth west William Lewis North west the Creeke north east

Moore Jn the Long Marsh aboute three Ackers William Wadsworth north north east William Goodwine fouth east James omfted fouthwest wigwam necke north west

Moore Jn the Great Marsh: about nyne Ackers Hester Mufe north west Charls River fouth west Stephen Hart northeast his own land northwest

GEORGE STEELE Jn the Towne one houfe wth backfi<sup>^</sup> aboute halfe aroode: John Steele fouth east Braintree freet northeast Water freet north west the Comon Pond: fouth west

Moore Jn Cow yard Rowe aboute halfe an acker Joh<sup>^</sup> Steele. fouth east Comon pales northeast Thom<sup>^</sup> Hooker north west Cowyard lane fouth west

Moore Jn ould ffeild aboute halfe an acker the Comon Pales north east the swampe fouth eaf<sup>^</sup> John white fouth west John Steele North west

Moore Jn Wigwam necke aboute two Ackers William Westwood north east the long Marsh fouth east Hester Muffe fouth west Charls River west

Moore Jn the Necke of land aboute ffine Ackers an<sup>^</sup> ahalf John Steele northwest John Haynes Efqr fouthwest Daniell Patrike fouth east the high way to the oyster bancke northeast.

Moore Jn the Long Marsh . aboute one Acker and one roode Thomas Hooker north east Willia<sup>^</sup> Goodwine fouth east William Westwood fouth west William Wadsworth north west

Moore Jn the Great Marsh Aboute ffine ack<sup>^</sup> Mathew Allen fouth west oyster banke bay fou<sup>^</sup> east William Goodwine northeast John Talco<sup>^</sup> north west

The 5<sup>th</sup> of October 1635

[22] JOHN TAYLCOTT Jn . Westend one Dwelling houfe wth Garden backside and Planting ground . aboute Three ackers and halfe Anthony Gouldby fouth west John Pratt foutheast the high way to Wattertowne northeast : the high way to Windmill hill north West

Moore Jn : ould feild aboute three Ackers three roods Jeremy Addams northwest Comon Pals northeast John White fouth east the highway to oyster banke one fouth west

Moore Jn ould ffeild aboute two Ackers William Goodwn northwest Steven Hart foutheast and northeast the high way to . oyster bancke fouth west

Moore Jn the necke of land Two and thirty Ackers Willi Westwood northwest the Comon pales north east Daniell Denison fouth east the highway to oyster bancke fouth west

Moore Jn the Necke of Land aboute ffive and fforty Ackers Mathew Allen northwest the Comon Pales northeast the great Marsh . fouth east and fouth west

Moore Jn Ox marsh about two ackers and halfe Daniell Denison foutheast Charls River fouth west Mathew Allen north west the Creeke Northeast

Moore Jn the Long Marsh . aboute seauen Ackers and halfe Richard Butler northeast Symon Bradfreet northwest John white fouth west William Goodwine foutheast

Moore Jn the Great Marsh . Twenty seauen Ackers Richard Butler fouth west the oyster banke bay fouth east Mathew Allen northeast his owne land north west

Moore Jn the Great Marsh aboute ffiftey Ackers William Westwood fouthwest Atterton Hough foutheast Comon Pales northeast his owne land north west

Moore Jn : Windmillhill Marsh : aboute ffive Ackers John Beniamen fouth east Richard Webb northeast Charls River fouth west and

EDMOND HUNTE Jn Westend one houfe and backside Aboute halfe an Acker John Barnard foutheast Christopher ken fouthwest . Jonathan Bofworth north west the Comon north east

Moore Jn Westend feild aboute three Ackers—Robert Daye fouteaft the high way to fresh pond fouth west Garrad Haddon north-west the highway to great fwampe north east

The 5<sup>th</sup> of Octobr 1635

[23] RICHARD GOODMAN Jn Cowyard Rowe aboute three Roods : John Steele northwest Cowyard lane fouthwest Edward Stebinge fouth-east the Comon pales northeast

Moore one fmale lotthill aboute two Ackers Daniell Denison north-east Samuuell Dudly fouteaft Thomas Heat fouth west the high way to the Comon pales one the north west

Moore Jn the necke aboute six Ackers Thomas Dudly Esqr north-west the Comon pales north east William Westwood fouth east the high way to oyster bancke fouth west

Moore Jn the Great Marsh aboute six Ackers Symon Sacket north west Charls River fouth west William Spencer northeaft Nathaniell Richards fouteaft

Moore Jn the Long Marsh . aboute one acker one Roode William Goodwine north east and fouth east Richard Butler fouth west Symon Bradfreet north west

WILLIAM KELSIE Jn the Towne one houfe wth Garden and back-side aboute halfe aroode Creeke lane Northwest long freet north east  
\* \* fouth east Andrew Warner fouth west

Moore one fmale lott hill aboute three Ackers Symon Sakett northeaft Samuuell Dudly fouteaft Mathew Allen fouthwest the high way to the Comon Palls one the north west

Moore Jn the Great Marsh . aboute three Ackers the oyster bancke bay fouteaft Richard Lord fouthwest John Talcott northwest Abraham Morrill northeaft

Moore Jn West end aboute halfe an Acker Andrew Warner fouth-west William Spencer north west and northeaft the Creeke fouteaf<sup>^</sup>

Moore Jn Westend feild aboute Three ackers Garrad Haddon fouteaft the hi<sup>^</sup> way to fresh pond fouth west Edmond Gearne<sup>^</sup> north West the highway to the great fwamp<sup>^</sup> northeaft



GARRAD HADDON: Jn West end one houfe wth backfid and planting ground aboute three acke ^ the Comon one the foutheast and northeaft Antho: Couldbey north west the high way to the great fwampe one fouth west

Moore Jn West end feild aboute thre ackers Edmo ^ Hunt fouth east the highway to fresh pond one fouth west William Kelsey: north west the hi, way to the great fwampe northeaft

Moore Jn the Great Marsh . aboute two Ackers Jose ^ Readinge one west Edward Stebinge the north Richard Webb one east the oyfter banke bay one [ ]

The 10<sup>th</sup> Octobr

[24] MATHEW ALLEN Jn The Towne one houfe wth backside about halfe Aroode : Long fstreet fouthwest Watterfstreet South east the Meeting houfe one the northeaft the widdowe Sackett north west

Moore Jn the Towne one houfe wth Garden and backside aboute halfe aroode Long fstreet northeaft Watter fstreet fouth east : Tho Dudley Esqr fouth west Humphry Vincent north west

Moore Jn Ox marsh one Cowhouse wth a yard aboute one roode Richard Lord foutheast the Creeke Southwest Andrew Warner north-west Marsh Lane north east

Moore Jn Ould feild aboute one acker and aroode John White north west the Comon Pales northeaft Hester Muffe Southeaft the Clay pits fouth west

Moore Jn Wigwam Necke Aboute two Ackers the highway to the oyfter bancke northeaft John White foutheast William Wadsworth fouth west the ship marsh North west

Moore one Smale Lott hill about two Ackers and half John Steele South west Samuell Dudley fouth east. William Kelsey: northeaft the highway to the Comon Pales: north west

Moore Jn the Necke of Land Aboute Twenty feauen Ackers Hester Muffe north west: the Comon Pales north east John Taylcott fouth east Symon Bradfstreet South west

Moore Jn the Necke of Land aboute ffifteen Ackers Richard Webb: northwest the great marsh fouth west William Wadsworth fouth east the high way to yoyfter bancke one the north east

Moore Jn Ox Marfh: aboute two Ackers John Taylcott fouth-eaft Charls River fouth weft John White north weft the Creeke north eaft

Moore Jn Shipp Marfh: aboute Ten Ackers Samull Stonn North weft Charls River fouth weft Symon Bradftreet fouth-eaft the Clay pits north eaft

Moore Jn the Great Marfh: Aboute fflower and twenty Ackers Daniell Denifon: Weft oyster bancke bay fouth the Great Creeke Eaft Symon Bradftreet north

Moore Jn the Great Marfh: about Twelue ackers John Taylcott norweft and fouthweft Georg Steele north eaft the oyster bancke bay fouth-eaft

JEREMY ADAMS Jn Cowyard Rowe aboute one roode Richard Lord north weft Samuell Ston: fouth weft Nathaniell Richards fouth-eaft the highway to the oyster bancke north eaft

Moore Jn ould ffeild: aboute one Acker and arood William Goodwine north weft the Comon Pale northeaft John Taylcot fouth-eaft the high Way to the oyster bancke fouth weft

Moore Jn the Great Marfh aboute two Ackers Sam Dudly. Weft Charls River fouth Edward Stebing eaft Andrew Warner north

Moore one Smale lott hill aboute two ackers Nath: Richards fouth weft Samuell Dudly fouth-eaft Edward Stebinge Northeaft the highway to Comon Pales: north weft

The 10<sup>th</sup> Octobr 1635

[25] JOHN HOPKINS Jn the Towne one houfe wth Gard<sup>^</sup> and backfide aboute halfe aroode fpring ftree<sup>^</sup> fouth weft watter fstreet fouth eaft Tho Beal<sup>^</sup> norweft Jonnas Aufin north eaft

Moore By Pyne Swampe aboute fflower akers Guy Bambrige fouth eaft the Pyne fwampe nor<sup>^</sup> Eaft John Pratt north weft william Spencer fouth weft

Moore by the Pyne fwampe aboute one roode: the Com<sup>^</sup> noreaft and norweft Tymothy Standly fouth w<sup>^</sup> James Hofmer: fouth eaft

DANIELL ABBOTT: Jn the Towne one houfe wth backf<sup>^</sup> aboute halfe aroode Thomas Heat north wef<sup>^</sup> Hefter Muffe north east Crooked freet fouth east Spring freet fouth west

Moore By the Pyne Swampe aboute Three Ak<sup>^</sup> George Stockin fouth east Charls town Pal<sup>^</sup> north east Nathanill Hancocke northwest Ox Comon: fouth west.

BARTHOLMEW GREENE: Jn Westend ffeild one houfe wth aboute fix Ackers of Planting gro<sup>^</sup> Samuell Greene fouth east the Common no<sup>^</sup> East and North west the high way to the great Swampe: fouth west

JAMES ENSIGNE: Jn . the Towne: one houfe w<sup>^</sup> backfide aboute one roode woodfreet nort<sup>^</sup> west fpring freet northeaft Samuel<sup>^</sup> Stonn fouth east Long Street fouth west

Moore Jn Westend ffeild: aboute fower ackers Hu<sup>^</sup> Vincent fouth east the highway to the frefh<sup>^</sup> Pond fouth west William Peintrey northw<sup>^</sup> the highway to the great fwampe: north east

Moore by the Pyne fwampe aboute one roode the Comon fouth west and north west Humphre<sup>^</sup> Vincent northeaft James Hosmer fouth e<sup>^</sup>

HUMPHRY VINCENT: Jn the Towne one houfe wth Garden and back fide aboute halfe aroode Ma<sup>^</sup> Allen Southeaft Tho Dudley Esqr fouth wef<sup>^</sup> Daniell Patrike north west Long freet no<sup>^</sup>

Moore Jn . Westend ffeild aboute fower ackers Jam<sup>^</sup> Ensigne north west the highway to watertowne fouth west Thomas fifher fouth east the high w<sup>^</sup> to the great Swampe north east

<sup>^</sup>e by the Pyne Swampe aboute one roode [ ] Ensigne fouth west [ ] the high way into the ffeild nort<sup>^</sup> [ ]

The 10<sup>th</sup> of October 1635

[26] <sup>^</sup>ATHANIELL RICHARDS Jn the Towne one houfe wth backfide aboute half aroode Stephen Hart north west Long freet fouth west ffeild lane fouth east nicholas Olmsted northeaft

^ oore Jn Cowyard Rowe aboute halfe an acker Jeremy Addams northweft Samuelli Stonn fouthweft the Clay pitts one the foutheast the high way to the oyster bancke one the northeaft

Moore one Smale lott hill aboute three ackers Thomas Spencer fouth weft Samuelli Dudly foutheast Jeremy Addams northeaft the high way to the Comon Pales north weft

Moore Jn the Great Marsh Aboute three Ackers Richard Goodman fouth east Charls River fouthweft — Sackett northweft James omfted noreft

#### D. Patrick to Humphry Vincent.

DANIELL PATRICK · Jn the Towne one houfe wth garden and backside aboute one roode Richard Lord fouth weft Humphry Vincent foutheast long fstreet northeaft Wood fstreet north weft

Moore Jn .ould ffeild aboute two ackrs and aroode Cowyard Rowe northweft the oxpafter northeaft James omfted fouth east the high way to the oyster bancke fouth weft

Moore Jn the Neck of Land aboute ffiue Ackrs Georg Steele north weft the great Marsh fouthweft Thomas Hofmer fouth east the high way to the oyster bancke northeaft

Moore Jn the Great Marsh aboute ffiue Ackers Stephen Hart . West Charls River fouth William Spencer East Edward Stebbing North

EDMUND GEARNER Jn the Towne one houfe wth Garden and backside aboute halfe aroode John Arnold north weft Long fstreet north East Wood fstreet fouth east Mathew Allen fouth weft

Moore Jn Westend ffeild aboute fflower ackers Thomas fifher north weft the highway to the ffresh pond fouthweft William Kelsey fouth weft the highway to the great fwampe northeaft

^ HN ARNOULD Jn the Towne one houfe wth garden and backside aboute halfe aroode Edmond Gearner fouth east Andrew Warner fouthweft Thomas Carpier north weft long fstreet north east

^ oore Jn West end ffeild aboute ffiue ackers Natha Elly fouth east Wattertowne pales fouth weft ^ m Mann north weft Thomas ^ ard north east

the 10<sup>th</sup> October 1635

[27] SYMON BRADSTRET Jn the Towne one houfe wth Backside aboute one Rood Wood freet north west : Samuell Stonn fouthwest Edward Stebing fouthcast Brayntree freet northeaft

Moore Jn Westend two outhoufes wth backside aboute one acker andhalfe William Butler West Creeke lane fouth the Comon East and North

Moore Jn Wigwam Necke aboute Twenty ackers Thomas Hooker north east long Marsh fouthcast James Omsted fouthwest Comon Marsh west

Moore Jn the Great Marsh . aboute Three score ackers Edward Stebinge West : Mathew Allen fouth John Steele East John Haynes Esqr north

JOHN MASTERS Jn . West end one houfe wth other out houfes backside and Planting ground aboute Seauen Ackers the high way to winnil hill fouth east John Taylcott fouth west the high way to Water-town Marsh north west . John Prince North east

Moore by the Pyne Swampe aboute Two Ackers Edward Winhepp norwest the Comon north east Anthony Gouldbey . foutheast Joseph Mygate fouth west

Moore Jn: the Great Marsh aboute six ackers Symon Bradstreet North the great Creeke West the oyster bancke Bay fouth John Steele East

WILLIAM ANDREWES. Jn the Towne one houfe wth backside aboute halfe aroode Samuell Dudly north East William Lewis fouth east Long freet fouth east Watterfreet north we<sup>^</sup>

Moore Jn Westend feild aboute fiiue Ackers John Steele fouth east the Common north east Thomas Scott North west the high way to the Great Swampe fouth west

SAMUELL WACKMAN one the fouth side of the River aboute Twelue Ackers Stephen Post fouth east the Comon fouth west Michaell Spencer North west Tho Dudly Esqr North East

ATTERTON: HOUGH. Jn Graues his Necke Aboute one hundred and Thirty Ackers wth one Dwelinge houfe and outhoufes: the oyfter bancke bay one the fouth: Gibons his Creeke one the Eaft John Taylcott North: William Westwood one the West

the 10<sup>th</sup> of Octobr 1635

[28] EDWARD ELMER Jn the Necke of Land aboute Two Ackers Stephen Hart North West the Great Marfh fouth west Richard Webb fouth east the highway to the oyfter bancke one the North East

Moore Jn the Great Marfh aboute two Ackers Andrew Warner one the fouth west the oyfter bancke bay one the fouth east Richard Lord one the North .east John Taylcot one the north west

Moore Jn Westend About Three Ackers John Gibfon north west the Comon northeast Samuell Greenhill fouth east Wattertow pales one the fouth west

MICHAELL SPENCER one the fouth fide the River Aboute fflower Ackers Samuell Wakeman fouth east the Common fouth west and north west Thomas Dudly Efqr Northeast

STEPHEN POAST one the fouth fide the River one houfe wth Aboute Twelue Ackers of Ground: the highway into the Common one the fouth east the Comon one the fouth west Samuell Wakeman one the north west Thomas Dudly Efqr North east

NATHANIELL HANCOCK Jn the Towne one houfe wth backfide aboute halfe a roode William Towne fouth west Hester Muffe fouth east the Comon Pond north east Watterstreet north west

Moore by the Pyne Swampe aboute three ackers Charls Towne Pales North east Danill Abbott fouth east William Spencer fouth west William Towne North west

JONATHAN BOSEWORTH. Jn Westend: one houfe wth backfide aboute Two Ackers John Maynard North West Jofeph Eafon fouth west Edmond Hunt fouth east the Comon north east

Moore Jn Cowyard Rowe aboute one roode Jeremy Addams fouth east Samuell Ston fouth West Richard Lord Northeaft Hefter Muffe North west

Moore one Smale Lott Hill Aboute two Ackers Sacket fouth west Samuell Dudly fouth east Abraham Morrill North east the high way to the Common Pale north west

The 10<sup>th</sup> October 1635

[29] SAMUELL DUDLEY Jn : the Towne one houfe wth backefide aboute halfe aroode William Andrews fouth west Georg Stockin fouth east Spring street northeaft Watter street north west

Moore Jn Cow yard Rowe Aboute halfe an Acker Daniell Denifon fouth east William Lewis fouth west and north west backe lane : north east

Moore Jn the Necke of Land aboute Two and Twenty Ackers and halfe female lott hill North West the Comon Pales North east Thomas Dudly Esqr fouth east the high way to the oyster bancke one the fouth west

Moore Jn Ox Marsh aboute two Ackers the new Creeke fouth east Charls River fouthwest William Goodwine North west the Creeke north east

Moore Jn Longe Marsh aboute ffive Ackers andhalfe William Spencer fouthwest William Goodwi<sup>^</sup> fouth east James Omsted North east wigwam necke north west

Moore Jn the Great Marsh aboute nynteen Ackers and halfe Jeremy Addams East Charls River fouth John Clarke west Andr warner north

THOMAS HOSMER Jn West end one houfe wth backefide aboute Two Ackers and halfe John Pratt nort<sup>^</sup> West Anthony Couldbey West the high way fouth east the high way to Wattertowne North east

Moore one Longe Marsh . Hill Aboute three Ackers the Long Marsh fouth west John white North West the Highway to the oyster bancke North east Thomas Dudly Esqr : fouth east

Moore Jn . the Necke of Land Aboute Nyne Ackers Daniell Patrike North West the Great Marsh fouth west William Lewis fouth east the high way to the Oyfter bancke North east

Moore Jn the Long Marsh Aboute two Ackers John White North east Symon Bradstreet North west John Bridge fouth west William Goodwine fouth east

Moore Jn the Great Marsh Aboute Eight Acker<sup>^</sup> Thomas Heate fouth west the oyfter banck bay fouth east William Wadsworth North east John Taylcott north west

JOSEPH REDDING Jn : the Towne one houfe wth garde<sup>^</sup> and backside aboute halfe Aroode Stephen Hart fouthwest Nicholas Omsted fouth east and North east Crooked street : North west

Moore Jn Wigwam Necke Aboute three Ackers William Lewis north west Charls River fouth West William Spencer fouth east

Moore Jn . the Great Marsh Aboute two Ackers William Spencer West the oyfter bancke bay : fouth Garrad Haddon East Edward Stebbinge North

The 10<sup>th</sup> of Octobr 1635

[30] ANTHONY COULDBY Jn Westend one houfe wth backside aboute three Ackers John Beniamen northwest John Haynes Esqr fouth west Andrew warner fouth east John Pratt North east

Moore Jn West end ffeild one houfe wth planting grd aboute three Ackers Garrad Hadon fouth east the Comon North east John Steele Northwest the highway to the ffresh Pond fouth west

Moore by the Pyne Swampe aboute three Ackers John . Pratt fouth east the Pyne Swampe north east John Masters Northwest Joseph Mygate : fouth west

Moore Jn the Necke of land aboute fflower ackers John Bridge North west the great Marsh fouth west Stephen Hart fouth east the high way to the oyfter bancke North east

Moore Jn the Great Marsh aboute fflower Ackers John Bridge North west Charls River fouthwest Sackett fouth east Math Allen west



[            ] SACKETT: Jn: the Towne one houfe wth backfid  
aboute halfe aroode: Mathew Allen fouth east Samuell Ston northeaft  
James Enfigne north west Long fstreet fouth west

Moore Jn: Cowyard Rowe aboute halfe an acker the Highway  
to the oyfter bancke northeaft and fouth east backe lane fouthwest  
William Wadfworth north west

Moore one Smale lotthill aboute ffive Ackers ad halfe William  
Kelsey fouth west Samuell Dudley fouth east Jonathan Bofworth north  
east the high way to the Comon Pale n'th west

Moore Jn Longe Marsh. aboute one Acker and a Roode Thomas  
Hofmer northeaft William Goodwine fouth east Thomas Hooker fouth  
west William Wadfworth North west

Moore Jn the great Marsh: aboute ffive Ackers Antho: Couldbey  
north west Charls River fouth west Richard Goodman fouth east John  
White North east

GUY BAMBRIG Jn. Westend one houfe wth backside aboute one  
Acker the high way to Watter Towne one the North west Georg  
Stockin fouth west John: Clarke fouth east the Common North east

Moore by the Pyne Swampe aboute ffower Ackers John Hopkins  
North west the Pyne fwamp north east William Towne fouth east Wil-  
liam Spencer fouth west

JOSEPH EASON Jn Westend aboute two Ackers John Barnard  
fouth east Robt Day north east Jonas Auflin north west the high way  
to Wattertowne fouth west

The 10<sup>th</sup> of Octobr 1635

[31] THOMAS FISHER Jn: the Towne one houfe wth backside  
aboute halfe a Roode John: Bridge North West Marsh lane fouth west  
Crooked fstreet fouth east William Westwood north east

Moore Jn Westend ffeild ffive Ackers Edmond Gerner fouth east:  
the high way to the ffresh pond fouth west Humphry Vincent north-  
west the high way to the great fwampe Northeaft

THOMAS JUDD Jn West End one house and backside about flower  
Ackers John Barnard North West the highway to Wattertowne South  
west Thomas Scott fourth east the Comon North east

TYMOthy STANDLY Jn. the Towne one house Wth. Garden and  
backside aboute halfe A Roode Jonas Austine . fourth west Samuell  
Stonn . North West Edward Stebinge North east Watterstreet fourth  
east

Moore Jn . Westend ffeild Aboute Tenn Ackers the high way to  
the Great Swampe North east and North west the highway to the  
ffresh Pond one the fourth west Thomas Beale one the fourth east

Moore by the Pyne Swampe aboute three Roods . John Hopkins  
North east the Common north west the high way into the ffeild fourth  
west James Hofmer fourth east

GEORGE STOCKINE Jn the Towne one house wth backside Aboute  
halfe aroode William Lewis fourthwest Samuell Dudley north west  
Springe street Northeast Crooked street fourth east

Moore by the Pyne Swampe aboute flower Ackers the Ox Comon  
fourthwest and fourth east Charls Towne Pales North east Daniell Abbott  
North west

ROBERT DAY Jn Westend one house wth backside aboute Two  
Ackers Edmond Hunt North west Joseph Eason fourth west John  
Barnard fourth east the Comon northeast

Moore Jn Westend ffeild Aboute Three Ackers the highway to the  
ffresh Pond fourth east and fourth west Edmond Hunt North west the  
high way to the Great Swampe North East

The 10<sup>th</sup> of October 1635

[32] JOHN BARNARD: Jn West end: one dwelling house wth  
other oute houses and Planting Grownd aboute Eight Ackers Thomas  
Judd fourth east the Comon: North east Joseph Eason North west the  
highway to watertown fourth west

JOHN MAYNARD: Jn . Westend one house wth . backside aboute ffiue Ackers Jonathan Bofeworth foutheast Jonas Aufine fouth west Samuell Greenhill Northwest the Common : North east

JOHN GIBSON Jn Westend one house wth Planting Ground Aboute Six Ackers Watter Towne Pales fouth west John Arnould North west Nathaniell Elly North east Edward Elmer fouth east

WILLIAM MANN Jn Westend one house wth Planting Ground Aboute Three Ackers John Arnould fouth east Watertown Pales fouthwest : the highway to the frefh Pond North west Thomas Heyword northeft

SAMUELL GREENE Jn West endffield aboute fflower Ackers Bartholmew Greene North west the Comon northeast . Chester fouth east the highway to the Great Swampe fouth west

EDWARD WINSHAP by the Pyne Swampe aboute Two Ackers the Comon fouth west James Hofmer north west the Comon north east John Masters fouth east

CHESTER. Jn Westend ffield aboute fflower Ackers Samuell Greene North West the Comon North east Thomas Scott fouth east the highway to the Greate Swampe fouth west

Memor<sup>d</sup> yt the aboue 4 ackers granted to Mrs Chester she sould to Edward Winship & he sould the same to Richard Jackson the wch he inioyeth wth a gift from the towne of soe much out of the great high way as may be thought fit

[33] Know all men by these presents That I William Wetherell of the newtowne haue sold & geuen possession vnto John Benjamin of the same towne one house & twelue accars of land lying one the fouth side of Charles Riuer within the limits of the newtowne The highway to the Common one the fouthest the Comon one the fouthwest Samuell wakman one the north Thomas Dudley Esqr noreast & haue receiued in

full for the same the some of Eight poulds of Curant money the fea-entheth day of the first month Called March 1635

Know all men by these presents That I William Ruskew now husband of the lat widow Hester must have by her Consent sold vnto John Beniamin one accar of of grownd for the sum of one pould ten shillings Lying in shipmarsh Comon marsh norweast Charls River fouthwest Steuen Hart foutheast Crooked street northeft March the 24<sup>th</sup> 1635

Know all men by these Presents that John White of the Newtowne ffor and in : Confideracon of a some of Monny pd Nicholas Danforth haue sold vnto him all the right title and Jntrest wch he hath in those feuerall percells of land as they are Recorded in this booke in follo: 3 to him and his heirs or assigns to Jnjoy as his or ther proper Right Jn Witnese whearof the sd John White set vnto his had in a deed of sale bearing Date the 20th of Octobr 1635

Know all men by these presents that I John white of the New Towne vppo Quinetucquet River in Confideracon of a some of monny pd in hand: by Nicho: Danforth: haue sold vnto him all the right title and Jntrest wch he hath in the ffresh Meaddows and the Ox pastuer in Newtowne in the Massachsets that is to say in Aylwife Meaddow Twelue Ackers and halfe and Two Ackers of land in the Ox pastuer to him and his heirs and assigns to Jn Joy in Witnese wherof the sd John white hath set to his hand to a deed of sale Datted the 30<sup>th</sup> of May 1636

The first of May 1636

[34] These presents Witnese that John Taylcott of the Newtowne have sold vnto Nicholas Danforth all the right title and Jntrest wch he hath in the percells of land ffollowinge vidz

Jn the Westend one Dwelling houfe wth outhoufes gardens and backside and plantinge ground aboute Three Ackers and halfe the land late of Antho. Couldbey southwest late of John Pratt foutheast the highway to Wattertown northwest the highway to the windmill hill one the northeast

Moore In the ould ffeild aboute Three ackers Three roods the land late of Jeremy Addams north west the Comon Pales northeaft the land late of John White foutheast the high way to the oyfter bancke fouth west

Moore In ould ffeild aboute Two Ackers the land late of William Goodwine north west the land late of Stephen Hart foutheast and north east the high way to the oyfter bancke one the fouth west

Moore In the Necke of Land . aboute Two and Thirty Ackers the land late of William Westwood north west the Como Pales north east the land late of Daniell Denison one the fouth east the highway to the oyfter bank one the fouth west

Moore In the Great Marsh: aboute feauen and Twenty Ackers the land late of Richard Butler one the fouth west the oyfter bancke bay foutheast the land late of Mathew Allen northeaft late his owne land no<sup>r</sup> west

Mor In the Marsh by Windmill hill aboute ffiue ackers the land of John Beniamen foutheast late of Richard Webb: foutheast Charls River fouth west

Moore In the Longe Marsh: aboute feauen ackers and halfe the land late of Richard Butler one the northeaft: late of Symon Bradstret norwest late of John White fouth west: late of William Goodwine foutheast

Moore In the Ox Marsh: aboute two ackers and halfe the land late of Daniell Denison fouth east Charls River fouthwest late of Mathew Allen: northwest the Creeke northeaft

Wth aboute feauen and Twenty Ackers in Rocky Meddow and all his part in the house and grond palled In: and fix ackers of vpland: ground wth all other the rights and preueleges wch he hath in the New Towne aforefd in witnesse wherof the fd John Taylcot hath fet to his hand to a deed of sale dated as aboue written

the first of April 1636

[35] Knowe, all men by these presents: that William Spencer of the New Towne haue fould vnto Nicholas Danforth: all the right wch he hath in three ackers and halfe of land Lyeinge one the fouthwest side

of the high way to the oyster bancke in the necke of land the land late of James olmsted one the fourth east, the land of James Olmstead John Prince one the fourth west, his owne land one the northwest and the lad of Thomas Spencer northeaft to Th. Spencer him and his heirs to Jnjoy from this day forward as his or ther prop Right. Jn Witnesse whearof the sd william Spenc<sup>r</sup> hath fet to his hand to adeed of fale date as above write

Know all men by these presents that Thomas Hooker of the New Towne for and Jn Consideracon of a some of Monny pd by Nicho: Danforth: haue sould and past over : aboute one acker  
 1 acre  
 Edw. Hopkins of land being the Lotte of Edward Hopkins: lyeing neer the land of the sd Nicho: Danforth, to him and his Assigns to Jnjoy as ther prop Right Jn Witnesse whearof the sd Tho: Hooker hath fet to his hand to a deed of fale. Dated the 2<sup>d</sup> of May 1636

Edward Stebbings  
 to  
 Nicholas Danforth

The 2<sup>d</sup> of the 3<sup>d</sup> Month 1636

Know all men by these presents that Edward Stebinge of the New Towne ffor and Jn consideraco<sup>^</sup> of a some of monny haue sould vnto Nicholas Danforth all the right title and Jntrest wch he hath in all those parcels of land ffollowing vidz

Jn the Towne . one dwelling house wth garden and backside, aboute halfe aroode Tymothy Standly fourthwest Water fstreet fourth east the land late of Symon Bradfreet northwest

Moore Jn Cowyard Rowe aboute one acker Rich-  
 R. Goodman ard Goodman north west Cow yard lane fourthwest the  
 D. Patrick land late of Daniell Patrike fourth east the Comon Pales  
 northeaft

Moore one smale lott hill about three ackers Jeremy Adams fourth west Samuell Dudly fourtheast Tho: Heat north east the high way to the Como Pales nor<sup>^</sup>

Moore Jn the necke of land: about eight ackers Andre<sup>^</sup> Warner west the Great marsh . fourth & east the high way to the oyster bancke & Symon Bradfret north east

Moore Jn the long Marsh about three ackers Willia<sup>^</sup> Wadsworth north east William Goodwine fouth east James olmsted fouthwest wigwam neck norwest

Moore Jn Aylwife Meade aboute feauen ackers and hal<sup>^</sup>

All wch lyeing and beeing in the bounds of the New To<sup>^</sup> aforefd to him the fd Nicho Danforth his executors or assigns to Jnioy as his or ther prop Right Jn Witnefe wherof the said Edward Stebinge hath set to [ ] deed of sale [ ]

The 2<sup>d</sup> of the 3<sup>d</sup> month 1636

[36] Memord that Edward Stebinge of the New Towne haue fould vnto Nicholas Danforth aboute six ackers of land lyeinge in the great Marsh . in the bounds of the New Towne the lad late of Symon Sackent northwest Charls River fouthwest: John Prince northeast Nat: Richards foutheast to him and his assigns to Jnioy as ther prop Right in witnefe wherof the fd Edward Stebing hath fet to his hand to adeed of sale dated as above

Memorad that these pfells of land purchafed by Nicholas Danford of Edw. Stebbine was bought for the use of Edward Collins,

The 2<sup>d</sup> of the 3<sup>d</sup> month 1636

Know all men by these presents that Edward Stebinge of the New Towne haue fould vnto Nicho: Danforth all the right in aboute fflower ackers and halfe of Land lyeing in the Necke of land latly the land of Richard Webb the land of Edward Elmer north west the great marsh fouth west Mathew Allen fouth east the High way to the oyster bancke northeast

Alsoe about ffive Ackers of land lyeing in the great Marsh latly the land of Richard Webb the Land of Garrad Haddo West the oyster bancke bay fouth James Olmsted East Edward Stebing north To him his Executors or assigns to Jnioy as his or ther prop Right Jn Witnefe whearof the fd Edward Stebbinge hath fet to his hand to adeed of ale Dated as above

Know all men by thes p<sup>r</sup> fence that Mr Harlackington of Newtowne for & in confidderatio of a some of monie betweene them agreed haue fould vnto Nathaniell Sparhawke of Newtowne a Dwelling howfe late the howfe of Mr Stone Teacher of the fd congration with the owthowfes garden & yardes thervnto belonging & the garden plott againft the Meeting howfe Twentie acces marsh land on the fourth fyde of Charles Riv<sup>r</sup> adioyning vnto the landes of the fd Mr Rogg<sup>r</sup> Harlackinto & alfoe & nyne Acces of land not yett brocken vpp lyying in the neck of land being pcell of the land late of Willm Spencer

To him his heirers & Assignes for eu<sup>r</sup> to enjoy as thir pp Right Jn Witnes wherof The fd Rogg<sup>r</sup> Harlackinden hath fett to his hand

[37] Edm<sup>d</sup> Hunte

Knowen vnto all men by theis p<sup>r</sup> fence that I Edm Hunte of Newtowne for & in confidderacon of a some of monie betweene them agreed haue fould vnto Joseph Ifacke of newtowne my Dwelling howfe with halfe an Ac<sup>r</sup> of lande adioyning vnto it abutting vpop the lands of Tho Blogget on the fourth & vppon the land of Thoms Parish on the west vppon the Comon on the north West & alfoe 3 ac<sup>rs</sup> &  $\frac{1}{2}$  of lande in the weste feilde abutting vppo the Landes of Holman of the north west & vppo the Lande of M<sup>rs</sup> Shearborne on the fourth Easte & 2 ac<sup>rs</sup> &  $\frac{1}{2}$  Meadowe to be laydout at the freshe Pond To him & his heires for eu<sup>r</sup> Jn witnes wherof I here vnto fett my hande

Edmd Hunte  
per me his Mrke

John Hopkins  
to  
Edm Angier

Knowen vnto all men by theis p<sup>r</sup> fence that I John Hopkins of Newtowne for & in confidderaco of a some of monie betweene us agreed haue fould vnto Edmond Anger of Newtowne my Dwelling howfe with the yardes thervnto adioyning abutting vppon the highway againft the meeting howfe on the fourth & vppon the way to the comon on the east on The howfelott of Thom<sup>s</sup> Beale on the weaft & on the howfelott of Eld ffoft on the north & 9 ac<sup>rs</sup> of lande in the newe feild abutting vppo the lande of Barnebe lembfon on the fourth & Edw<sup>d</sup> Winhip on the weaft & M<sup>r</sup> Bambrick on



the eaf & the Cowe comon on the north & 7 &  $\frac{1}{2}$  ac<sup>rs</sup> of falt m<sup>r</sup>the on the fourth fyde Charles River yet to be layd out to him & his heires for eur with all the feveral apertences thervnto belonging or may

In witnes wherof I herevnto fett my hande

per me John hopkins

Knownen vnto all men by theis prfence

Memorandum that I Will Wadsworth of newtowne haue fold my houfe & yards & all my lands Rites in the Common whateuer I haue in in the fayd towne & percell of nine Acers of marfh more or les wch the fayd will bout of Edward Stebine & tow Acers of Edward Elmor of vpland wch I the fayd will bout like wife all wch I haue fold to m<sup>r</sup> Richard Chumnes of newtowne in witnes hereof I haue fet to my hand.

September the 25<sup>th</sup> 1637

By me Will Wadsworth

Memorandum that m<sup>r</sup> Samuell fheepred haue bout of m<sup>r</sup> will Andrews his houfe & all his land & Rites in the Common that lay in newtowne in witnes hereof we fett to our hands

September the 25<sup>th</sup> 1637

Richard Champnis  
Will Wadsworth

[38] Knownen vnto all men by theis prfents that I John Bridge of Newtowne for & in confidracon of a fume of monie betweene them agreed haue fould vnto M<sup>r</sup> Rogg<sup>r</sup> Harlackinden Gent: & Jofeph & George Cooke my Dwelling howfe in Newtowne standing by the Creke wch cometh from Charles River with the yarde & all the feurall pcells of lande & marfh thervnto belonging with all there feurall apptences to them & their heires for eur to pofeffe & enioye In witnes wherof I the fd John Bridge haue fett my hande vnto a Deede bearing Date the 20<sup>th</sup> of Octobr: 1635

Andrew Warner  
to George Cook

Knownen vnto all men by theis prfents that Andrew Warner for & in confidracon of a fume of monie betweene them agreed haue foulde vnto George Cooke my Dwelling howfe in

Newtowne with the yarde cowhowfe cowyarde & my parte in the oxmrsh And all other pcells of lande meadowe faltmrsh & ox pasture with all their feurall apptenes thervnto belonging to him & his heires for eu<sup>r</sup> to posses & enioye in witnes wherof J the fd Andrew haue sett my hande to a Deede of sale bearing Date 20<sup>th</sup> of Decembr 1636

Knowne vnto all men by theis p<sup>r</sup>sents that I Daniell Pattrick for & in confidracon of a fume of Monie betweene them agreed haue fould vnto Joseph Cooke his Heires & Assignes foreu<sup>r</sup> my now Dwelling howfe in Newtowne with the yarde siue ac<sup>s</sup> vplande & 5 ac<sup>rs</sup> mrsh in the neck of lande 20 ac<sup>s</sup> of broken vpp grownde on the planting hill on thoth<sup>r</sup> fyde of Charles River & 25 ac<sup>rs</sup> vnbroken vpp lying by it & my p te of meadow on the fame fyde of Charles River adioyning vnto m<sup>r</sup> Rogg<sup>r</sup> Harlackindens meadowe wch was late in the occupacon of Bartholmewe Greene with all the feurall Apritences Thervnto belonging In witnes wherof I the fd Daniell haue sett my hande vnto a Deed bearing Date the

The 19<sup>th</sup> of y<sup>e</sup> Second month 1636:

Know all men By these p<sup>r</sup>sents That I William  
 W<sup>m</sup> Kelsey                     Kelsey: of y<sup>e</sup> New Towne, haue folde & past ouer all  
                                        to  
 Thomas Fisher     y<sup>e</sup> Righte Title & Interest I haue In any parfell of  
                                        meddowe Ground Licing & being In y<sup>e</sup> New Towne  
 Aforefaide, unto Thomas ffisher to him & To his Aires for euer: as  
 his or yer proper Righte , In Wittnes Whereof I haue sett to my hand:  
 y<sup>e</sup> Daye & yeaer aboue mentioned : William Kelsey: his: marke  $\wedge$   
 Wittnes William Spenser

[39] Knowne vnto all men by theis p<sup>r</sup>sents that I Steauen Hearte of Newtowne for & in confidracon of a some of monie betweene them agreed haue fould vnto Josef & George Cooke my Dwelling howfe in Newtowne with the yarde & all the feu<sup>l</sup> pcells of lande & meadowe & all the appritenfces thervnto belonging to them & there heires for eu<sup>r</sup> to possesse & enioye In witnes wherof the fd Steuen Hearte & his wyfe hath sett there handes vnto a Deed of sale bearing Date Oct viith 1635

Known vnto all men by theis p<sup>r</sup>esents that I Nicholas Holmested of Newtowne for & in confidracon of a some of monie betweene them agreed have fould vnto Joseph Cooke of the fame Towne my yarde lying betwee Nathaniell Richardes & the yarde of Robert Parker & two ac<sup>s</sup> of Lande lying betweene the lande of John Betts of thon fyde & Mr Bukles lande in the neck next vnto Charles River on thoth<sup>r</sup> fyde in witnes wherof the fd Nicholas hath fett his hande vnto a Deede of Sale bearing Date the xx<sup>th</sup> of feeb: 1636

Known vnto all men by theis p<sup>r</sup>esents that I Rogg<sup>r</sup> Harlackinden Gent for & in confidracon of a some of monie betweene them agreed have fould vnto Joseph & George Cooke one Dwelling howfe in Newtowne by the meeting howfe with the yarde adioyning one howfelot & Cowe howfe & yarde with twoe acres of Salt m<sup>r</sup>sh Thervnto belonging 24 ac<sup>s</sup> m<sup>r</sup>sh att the oysterbank 5 ac<sup>s</sup> planting growne in the neck: all the meadow att Menotomy River & 5 ac<sup>s</sup> lande in the oxpafu<sup>^</sup> all wch the fd: Rogg<sup>r</sup> late purchafed of Mathewe Allen of Newtowne aforefd with all the feverall appirtenc<sup>^</sup> thervnto belonging except only the meadowe in the Ship<sup>^</sup> merfhe & the meadowe on thoth<sup>r</sup> fyde Charles Riv<sup>r</sup> wch was late in thocupacon of Bartholmewe Greene To them & their heires for eu<sup>r</sup> Jn witnes wherof the fd: Rogg<sup>r</sup> hathe fett his hande vnto a Deede of Sale bearing Date the 20<sup>th</sup> of July 1636

Robert Parker  
to  
Joseph Cooke

Known vnto all men by theis p<sup>r</sup>esents that I Robert Pker for & In confidracon of a some of monie betweene them agreed have fould vnto Joseph Cooke my Dwelling howfe in newtowne adioyning his owne yarde with the yard & ther app<sup>r</sup>tences except & without anie lande vnto the fame to him & his Heires & Assignes for eu<sup>r</sup> to possesse & enioye the fame In witnes wherof the fd: Robert Perker have fett his hande vnto a deed<sup>^</sup> of fale bearing Date the xvith of August 1637

Thomas Chesholme  
to Joseph Cook

Known vnto all men by theis p<sup>r</sup>esents that Thomas Chesholme of newtowne for & Jn confidracon of agreemt betweene them made haue fould vnto Joseph Cooke his Dwelling house late the howfe of Nath: Richards: & yarde thervnto

belonging & the sd Joseph in like mann<sup>r</sup> hath fou<sup>l</sup> vnto the sd Thomas one Dweling howfe late the howfe of Mathew Allen with the yarde adioyning only they yet bothe, of them Referue there feuerall [40] Aputenances as before In witnes wherof they have both fett there hands vnto a Deed of Sale bearing Date Jan 19 1637

Knownen vnto all men by theis p<sup>r</sup>esents yt John Knyght for & in confidracon of a some of monie betweene them agreed have foulden vnto Nicolas Symkins late of Dochefer my now Dwelling howfe in newtowne with the yarges & othowfes & their Aputences therto belonging (except only the landes wch the sd John Knight Reserveth vnto himselfe) the howfe & y<sup>d</sup> in mann<sup>r</sup> aforefd to the sd Nicolas his heires & Assignes for eu<sup>r</sup> to posses & enioy In witnes wherof they have both fett their hands vnto a Deed of Sale bearing Date the 20 of November 1637

The 12<sup>th</sup> of the first Month.

WILLIAM ADAMS planter one house and Lot contayneing halfe an Acre; abuttinge to the high waye that leads vnto Watertowne north; to the lands of John: Masters both one the South & one the West: And to the Lands of Robart Parker East.

More. 9 Acres of planteinge ground at the freshe ponde; Abuttinge to the said Pond vnto Water Towne side South West: Vpon the freshe Meddowe North & by East: to the Lands of Nathaniel Sparowhauke East. and to the Lands of Gilbert Crackbone West and by North.

EDWARD GOFFE Jn the towne one house & backside aboute halfe a roode Mr Eaton one the fourth East. Brantry street southwest. Cowyard lane Northwest, and the Comon gate lykewise to Charlfetowne northwest.

It Jn Cowyard rowe, one Barne and other out houfes, with a backfyde aboute an Acre of land, John Bets one the Northwest, Cowyard lane one the Southwest M<sup>r</sup> Eaton foutheast

It Jn the Old ffield about Ten Acres of vpland Thomas Beale one the northeast Mr Samuell Shephard Southwest the high waye to the Oyfter banke fouth & by East.

It. In the Old field fowr Acres or thereabouts Mr Samuell Shephard one the northweft . the Comon pale one the Northeaft . thomas Damford Southweft . the high waye to the Oyfter banke Southeaft

It. In the Oxe Marſhe two Acres M<sup>r</sup> Samuell Shephard Southweft Charles riuer fouthweft the Creeke northeaft . Edward Stebbing North weaft

[41] Wee whoſe Names are vnder written, being choſen Surueyors for this Towne of Camebridge doe for this year enter the houſes and lands of the Inhabitants heerof. as followeth.

Barnaba lamfonn

Joſeph Ifaacke

John: Moore

EDWARD GOFFE In the great Marſhe twentie fowre Acres Gerrad Hadden

It one the weft Oyfter banke baye one the fouth Roger Shawe Eaſt Thomas Damford North.

It In the longe Marſhe aboute five Acres M<sup>r</sup> Samuell Shephard Southweft Elder Champeneyſ one the Northeaft.

It. In the new Lotts three Acres more or leſſe of Vpland . the high waye to Manotomie north Izbell Wilkinſon South . The Teachers Lott Eaſt . William Manning one the weft.

It. In the One Roode M<sup>rs</sup> Harlakenden fouthweft, The high way to the Oyfter banke Northweft. Robart Steedman Southweft Thomas Cheſholme one the Northeaft.

It. In the Towne one Dwelling Houſe and Garden one Roode of ground . Nathaniell Hancocke fouthweft. Robart Bradiſh northeaft, Brantric ſtreet northweft waterſtreet Southweft.

It. In the Smale lott Hill five Acres of vpland . the high way to the Oyfterbanke fouthweft. M<sup>r</sup> Samuel Shephard Southeaft Robart Bradiſhe northeaft the high waye to ye Common pale Northweft

It. In the great Marſhe five Acres Oyſt<sub>er</sub> banke baye Southeaft. Richard Champnes Southweft . Nicholas Damford Northeaft.

It. In the longe Marfhe one Acre and one Roode, Nicholas Damford one the Southwest Mr Samuell Shephd. one the North East and South East.

It. In the Necke of Land, twentie two Acres and a halfe Captaine Cooke South East Nathaniel Sparhawke northwest the high way to that parte of the great Marfhe to M<sup>r</sup> Atterton Hough north East. the Oyfter banke baye South East.

It. In the Oxe pasture Ten Acres more or leff M<sup>rs</sup> Harlakenden Northeast. M<sup>r</sup> Buckley Sout<sup>h</sup> west. the planteinge necke pale South East. the highwaye to Charles Towne Northwest

It. In the Towne one dwelling houfe and garden wth y<sup>e</sup> Appurtenances Robart Steedman East the Common Towne streets west north & south sides thereof.

Septemb 21<sup>th</sup>: 1639:

[42] Knowne vnto all men by these presents thatt John fiffenden of the towne of Cambridge Glouer for and in Consideratione of a somme of monye betweene them Agreede & by the fayd John in full Receiued haue fold vnto Joseph Ifaacke of the fame towne planter his now dwelling houfe in Cambridge the whiche he bought of Nhicolas Robbines with halfe an Acer of land adioyning to itt more or leffe and allfoe one Acer 3 quarters and nine pole of land in the westend plantinge feild: Abutting on the land of Joseph Ifaacke south west on William Holman south easte on mrs Shearebone northwest the Highway to the Greate Swampe northeast all whiche sayd percells and there Apurtenances the fayd Joseph Ifaacke to pofese to hime and his heires for euer. In wittnes whereof the sayd John fiffenden hath sett his hand vnto a Deede of sale bearinge Date the 20<sup>th</sup> of Septb (1639:)

Septemb 21<sup>th</sup> 1639

Know all men by these presents that I John fiffenden of Cambridge Glouer for & in Consideratione of a some of monye betweene them Agreede haue fold vnto Joseph Ifaacke of ye same towne planter 4 Acers of land vnbroken vp lyinge on the South Side of charles River beinge of the neareft of the new lotts layd out and beinge the eight lott in

number to be pofefed by the sayd Jofeph to hime his heires or Afignes for euer, In wittnes whereof I haue putt my hand vnto a deede of Sale bearinge Date the 21<sup>th</sup> of Septemb (1639:)

the abbuttalls of this land Jofeph Ifaacke Eaft on Gilberte Crackebone weft on the midele high way south on the lower highway nexte he marfhe north

---

EDWARD GOFFE Jn the necke of Vpland two Acres Abraham Morall North Eaft Robart Steedman fouthweft Mr Samuel Shephard Eaft the high way weft.

It. Jn the necke of Vpland three Acres and a halfe Mrs Harlackenden Northwest & Southeast. Mr Samuel Shephard Southwest the Common pale North Eaft.

RICHARD CHAMPNIES. Bought of William Wadsworth of Hartford in Connectcote one houfe garden backfyde Contayneing aboute halfe a Roode of Grounde . Robart Bradish northeaft Crooked fstreet foutheast. Goodman Daye fouthweft, the Common ponde northwest.

It. Jn Cowyard Rowe aboute halfe an Acre Thomas Damford northwest . Brantrie fstreet highway North Eaft . Thomas Damford Southeast . Backlane Southwest

It. In Wigwam necke aboute one Acre & a halfe of ground Mr Jofeph Cooke northeaft William Lewes fouthweft, John White South Eaft the high waye to y<sup>e</sup> oyfter banke Southwest

It Jn the Old ffields one Acre & a roode Mrs Sherbourne Southeast, Captaine Cooke northeaft, Roger Shawe northwest M<sup>r</sup> Goodwinn Southwest

[43] EDWARD WINSHOPE hath 2 acres or their aboutes of frefhe meddowe graunted him which lieth on the northe fide of Alewife meddo<sup>n</sup> a greate white oake marked wth E W on the fouth side of it

---

RICHARD CHAMPNEY. Jn the Long Marfhe one Acre and a halfe Roger Shawe northeaft Mr Samuel Shephard Southwest.

Jt. Jn ye great Marfhe aboute fixe Acres Robart Holme fouthweft, Oyfterbanke foutheast, Richard Jacfon Northeaft, John Talcote northweft.

Jt Jn the great marfhe towards the Oyfter banke nine Acres Symon Crofbye northeaft, William Cutter Southweft Charles Riuer South.

Jt Jn the Old Oxe pasture feauen Acres Mrs Glouer fouthweft, ye high waye to Charles towne northweft; Captaine Cooke Northeaft the necke of Land South

Jt. Jn the new weft field Eight Acres and a halfe of planteing Grounde Edward winchep East, Richard parke north John Champnies fouthweft Cowcomon fouth

Jt Jn the old weft field aboute three roode, Thomas Mariot fouthweft, the brick kilne northweft, the high way north East.

Jt. Jn ye neere Ende of wigwam Necke by the gate two Acres Mr Thomas Shephard weft the high way fouth. Thomas Beal East Oxe pasture north.

EDMOND FFROST Bought of Thomas Blogget one houfe garden Backfide in Water freet William ffrench North East, Edmond Anger South Nathaniel Sparhawke Northweft, Waterfreet foutheast.

Jt Jn the new Weft field fixe Acres of planteing ground. John Champnes Northeaft William ffrench North. Mr Holman Weft Cow Common fouth.

It Next Manotomie Eight Acres more or lefse of planteing ground. Christopher Cane North, Cow Common weft, Charles towne fence foutheast & Northeaft.

WILLIAM HOLMAN. Bought of Gerrad A houfe with fixe Acres of planteing Ground in the Old weft field. to ye Cowe Common South east, The highway fouthweft, William Beetlestone Northweft. The highwaye to the new weft field northeaft.

It Jn the Old weft field three Acres of planteing ground. Jofeph Jsack East and weft, John ffishenden weft. the high waye North.

[44] ABRAHAM MORILL. Bought of Jofeph Eafon two Acres of planteing Ground in the Old weft. Thomas Blogget north, John Bridg fouth, highwaye weft. Thomas parifh East



Jt. Bought of Robart Parker fixe Acres of Lande in the Old west fields, against his owne Lande East, the great swampe north Robart parker fouth the high way west.

Jt Bought of James Luxeford three Acres of planteing ground in the Old west field . John Bets East. Robart parker west, the highway north, watertowne bounds fouth.

It. Bought more of James Luxeford two Acres of ground in the Old west field William Man west, highway to water towne north. to y<sup>e</sup> bricke kilne East the high way Northeaft.

ROGER SHAWE. Bought of John Knight one house with Garden & yard aboute an Acre and a halfe M<sup>r</sup> Samuel Shephard North west : M<sup>r</sup> Joseph Cooke and M<sup>rs</sup> Harlackenden Southwest Robart Steedman foutheast backlane northEast.

It. Jn wigwam necke twentie two Acres and a halfe of Vppland M<sup>rs</sup> Glouer Southeast, Charlestowne pale north East . Thomas Damford northwest the high way South west.

It. Jn the great Marthe ninetene Acres and a halfe . Edward Goffe South, Oyster Banke M<sup>r</sup> Cooke north Thomas Damford west.

It. Jn the Oxe Marthe one Acre M<sup>r</sup> Geo: Cooke South East, Charles Riuer west M<sup>r</sup> Joseph Cooke northwest . the Creeke west

Jt Jn the Old field two Acres and a halfe M<sup>r</sup> Samuel Shephard Southwest the Common pale North East M<sup>r</sup> Joseph Cooke northwest & South East.

It Jn the Wigwam necke two Acres John Betts North Long Marsh East William Wilcock fouth, Charles riuer west.

It Jn the long Marthe two Acres M<sup>rs</sup> Glouer North, William Wilcocke west Thomas Damford South M<sup>r</sup> Samuel Shepd. East.

[45] Jt. Jn the great Marthe Eight Acres, Jeremiah Addams west. Charles Riuer fouth Edmond Collins East M<sup>r</sup> Geo: Cooke north.

M<sup>rs</sup>: GLOUER. Bought of M<sup>r</sup> John Haynes Esqr. one house with outhouses Garden & Court Yard, one Roode of ground more or less

Longe fstreet fouthwest. the merkate place foutheast, Spring fstreet Northeast Edmond Anger northwest.

Jt. Jn the west Ende one Outhoufe w<sup>th</sup> fixe Acres of ground, Richard Jacson N. East Edward Winchep north west, highway to Watertowne fouth west & Northeast.

Jt. Jn Wigwam necke fixtie and three Acres or there abouts, Roger Shawe Northwest M<sup>r</sup> Attertonn Hough foutheast the Common pale northeast.

Jt. Jn the great Marfhe fyftie and five Acres more or lesse, William Spencer northwest, Charles Riuer fouthwest, John Steele northeast.

Jt. Jn the longe Marfhe aboute fiueteene Acres William Lewes northeast, William Goodwin foutheast, the widdowe Must Southwest, William Westwoode northwest.

Jt. Jn the Oxe Marfhe five Acres, Charles riuer Southwest, Common pales North west, Anthonie Coleby northeast, William westwood foutheast.

EDMOND ANGER. Bought of Thomas Spencer one houfe with Garden plot & backside aboute one Roode M<sup>rs</sup> Glouer Southeast long fstreet Southwest, Creek lane north west, Spring fstreet northeast.

Jt. Jn fmale lott hill two Acres of Vplande Richard Lord Southwest M<sup>r</sup> Samuel Dudley foutheast. Nathaniell Richards northeast the highway to the Common pale northwest.

Jt. One the west fide of Charles Riuer aboute fowre Acres of Vpland. M<sup>r</sup> Andrewes Southeast. Thomas Beal northeast. the high waye to the Common west.

Jt. Bought of Thomas Beale five Acres of Marfhe one the west fide of Charles riuer M<sup>r</sup> Andrewes fouth east. Thomas Mariot Northeast The highway to the Common west.

[46] Jt. Bought of Thomas Mariot five Acres of Marfhe one the west fide of Charles riuer. Thomas Beale foutheast, Thomas Judde northeast, to the high waye of the Common west. Charles riuer foutheast.

Jt. Bought of Thomas Judde feuen Acres & halfe of marfhe in the west fide of Charles riuer. thomas Mariot foutheast Christopher Cane northeast; the highway to the Comon west.

Jt Bought of Christopher Cane two Acres and halfe of marfhe one the weft fide of Charles Riuer. Thomas Jud . foutheaft, to his owne land bought of John Hopkins northeaft, the highway to the Common weft.

Jt. Bought of John Beniamin thirtie Acres of Vplande one the South fide of Charles Riuer with a lytle houfe vpon yt, M<sup>rs</sup> Harlackenden Eaft, to the Common North & weft, the high waye fouth with all the priuilidges therevnto belonginge.

Jt. Bought more of him in the weft fide of Charles riuer twentie five Acres of marfhe as yet vndeuided.

NATHANIEL SPARHAWKE. Bought of Barnebie Lamfon one houfe with fowre Acres of lande more or leffe, Richard parke weft Robart Sanders north, the Cowe common northweft and Southweft, The pine Swampe Northeaft.

Jt. Bought of Thomas Addams one houfe at the frefhe ponde with nine Acres of vpland more or lefs with the priuilidges therevnto belonging. The frefhe ponde Southweft, vpon the frefh Meddowe North and by Eaft to his owne lands weft & by North.

Jt Bought of Thomas Nichols one houfe at the frefhe ponde with nine Acres of vpland more or lefs with the priuilidges therevnto belonging, to the frefh pond vnto watertowne South weft, frefh meddow north & by Eaft Gilbert Crackbone weft & north.

Jt. Bought of Gilbert Crackbone nine Acres of planting ground more or lefs with y<sup>e</sup> priuilidges, to the frefh ponde fouthweft, vpon the frefh meddowe north & by Eaft, to his owne lands Eaft.

[47] WILLIAM TOWNE. Bought of Christopher Cane one houfe with a garden in the Towne Nathaniel Hancocke Northeaft, Goodman Daye Southeaft, Thomas Mariot Southweft, water freet Northweft.

Jt. In the newe planteing field next Manotomic three Acres . Guy Banbridge weft John Meane Eaft, to the Swampe of the new Oxe pafure, to Robart Sanders South.

Jt. In the new Lotts next Manotomic . Christopher Cane Eaft, the New Oxe pafure north william man weft, New weft field Lotts South.

THOMAS MARRIOT. Bought of Thomas Hitte one houfe Garden & backfide, William Towne Northeaft. John Rufells foutheast water freet Northwest. Spring freet South.

Jt. Jn the great marfhe two Acres. Thomas Damford Southwest. Robart Holmes N: Eaft the Oyfter banke baye foutheast.

Jt Jn fmale Lott hill two Acres Edmond Collins Southwest Symon Crofbie Southeaft, M<sup>rs</sup> Glouer Northeaft, to the Common pales Northwest.

Jt. Bought of Richard Webbe in the weftende next Watertowne bounds Acres of lande Goodman Kimballs Marfhe Southwest, the highway to watertowne Northwest John Mafters Vpland Eaft.

Jt Bought of Thomas Hofmer & William Wadfeworth, five Acres and halfe of lande belowe Thomas webbs in the Weft Ende. John Cutters Marfhe weft John Bridge Eaft, Charles Riuer. S. weft

Jt Bought of Edward Stebin of Hartford in Connectecote three Roods of lande more or lefs in Cowe lott rowe, to the Oxe pafure north, Richard Champnies Eaft, Robart Bradifhe weft to the high waye South.

Jt Bought more of Edward Stebbin one Acre of Oxe Marfhe, Edward Goffe foutheast Charles Riuer fouthweft william Lewes north weft, the Creek northeaft

Jt Jn the new Lotts next Manotomie fixe Acres of Vpland. Georg Huchen Southwest, M<sup>rs</sup> Sherbourne weft Thomas Chefholme Eaft.

[48] JOSEPH ISACK. Bought of John Pratt one houfe with Garden & backfide in the towne aboute one Roode Symon Crofbie South-east Spring freet Southwest John Steedman Northwest, Creeke Lane North east.

Jt. Jn the weft Ende aboute three Acres Robart Holmes Southeaft, Thomas Brigham Northwest, the high waye to watertowne Northeaft, Symon Crofbie fouth weft.

Jt. Jn the fourth fide of Charles Riuer feauen Acres and a halfe of Salt Marfhe. The high banke of pine Trees Weft Charles Riuer North Edward Michelfon Eaft, the high waye to the Vpland South.

Jt Bought of Edward Hunt three Acres and a halfe of planteing land in the Old weft field, william Holman Northwest M<sup>rs</sup> Sherbourne

Southeast the highway to watertowne field west, the high way to the great Swampe North

Jt. Bought of Gregorie Stone one Acre and halfe of planting ground in the Old west field . M<sup>rs</sup> Sherbourne Northwest William Holman South East . John ffishenden North the high way against watertowne field west

PERSUALL GREENE . One Houfe vpon the Cowe comon with halfe an Acre of grounde Richard parke East, John meane west pine Swampe: northeaft, Cow Common Southwest.

Jt. In the Northside of Jones his Hill two Acres & ten pole of planting ground Richard parke west, Edward Winchep South to the Common East and North.

RICHARD PARKE. One houfe vpon the Cowe Common with halfe an Acre of ground . Persuall Greene west, John Wilcock East, Swampe northeaft, Cow Common fouthwest

Jt In the North side of Jones his Hill two Acres and ten pole of planting ground, william patten west Persuall Greene East . Richard Champnies & Edward Winchep fouth Cowe Common North.

[49] JOHN MASTERS: Bought of Thomas Winckall one houfe and Garden with Eight Acres of planteing Ground in the west Ende neere windmill heade . John Benjamin fouth, Thomas Mariot Northwest, the Marthe west Bartholomew Green East.

Jt Giuen him by the Towne seauen Acres and a halfe of Marshe at the freshe ponde vndeuided.

Jt. Bought of Robart Lockwoode fiae Acres of Marthe at the Oyster banke next the Riuer.

WILLIAM CUTTER. Bought one houfe and garden in the Towne of M<sup>r</sup> Sancley M<sup>rs</sup> Harlackenden South, John Moore west the high way East & north.

Jt. In the New lotts next Manotomic three Acres of planteing grounde Thomas Chesholme South . Thomas Beale north, Guy Banbridge East highway to Manotomic west.

Jt. Bought of Thomas Befbidge one houfe in the Towne with backfide about halfe a roode more or lefs which he bought of william Lewes William Manning Northeaft, Crooked freet South Eaft, Hefekiah Vsher wef, Long freet Southweft.

Jt. Jn the wigwame necke five Acres of planteing ground John Stanfeby Southeaft william wilcock Northeaft Charles Riuer Southweft.

Jt. Jn the wigwam necke aboute nine Acre M<sup>r</sup> pellam Northwest, highway to Oyfter banke northeaft M<sup>r</sup> Jofeph Cooke South Eaft, the great marfhe Southweft.

Jt. Jn the great marfhe about eight Acres M<sup>rs</sup> Glouer weft, Charles Riuer fouth, John Bridge Eaft & North,

WILLIAM MANNING. Bought of Georg Stocking one houfe and Garden. Sabaftean Brigham fouthweft. Crooked lane South Eaft. Robart Sanders northweft

Jt Bought of him in pine Swampe field fowre Acres of planteing grounde Charles Towne Eaft. Oxe pasture South John Rufells north John Mean Weft

It At Jones his hill two Acres of planting ground Gregory Stone weft William patten Eaft. Barnaby Lamfon North John Champnies fouth

[50] Jt. Jn the new Lotts next Manotomie three Acres of vplande Edward Goffe Eaft Guy Banbrick weft. Cow Common North. Barnabie Lamfon South.

NATHANIEL EATON. Jn the Old Oxe pasture two Acres for a houfelott, by the Oxe pasture Eaft. A towne Lott fouth Richard Jacfon North. Cow common weft.

Jt Giuen two Acres vpon the Oxe pasture Charles Towne Eaft Highway South John Champnies North. Swampe field Weft.

GILBERT CRACKBONE Giuen by the Towne three Acres of planteing in the New lotts next Manotomie, Cow Common North William Manning Eaft. Gregorie Stone South Samuel Greene weft

WILLIAM PATTEN. One house and garden. about halfe an Acre vpon the Cow Common, John meane East, Cow Common South, thomas Blogget west pine swampe North.

Jt. In the new Lotts next Manotomic two Acres of planteing grounde Perfuall Greene East, William Manning west Richard Champnies South, Gregory Stone North.

JOHN GIBSON. In the New Lotts next Manotomic three Acres of planteing grounde William Man East, thomas Beale West, Guy Banbridge South, Cow Common north.

GUY BANBRIDGE. In the new Lotts next Manotomic fixe Acres of planteing grounde the New Oxe pasture west, Joseph Jsack East, John Sill fourth, Cowe Common North.

Jt. In the New west field three Acres of planteing ground Geo Huchen West, the high waye East & South John Gibson North.

JOHN BRIDGE. Bought of John Barnard one house with eight Acres of Lande in the west field, Watertowne high waye fourth, Abraham Morill west. the great Cowecommon Northeast, also feauen Acres and a halfe of freshe Marfhe in Alewife Meddowe as yet vndiuided

Jt Bought of Thomas Judde one house with fowre Acres of Lande in the west field, John Champnies East, Watertowne highwaye South, his owne Landes North West.

[51] Jt In the New Oxe Pasture Eight Acres and a halfe of vplande & Swampe Edward Winchep South, Charles Towne East, Barnabie Lamfon North, the great high waye to Manotomic West.

SAMUEL GREENE. In the New planteing ffield next Manotomic three acres of planteinge grounde. Gilbert Crackbone East, Christopher Cane West, the high waye North William Wilcock South.

The Widdowe of M<sup>r</sup>

BARTHOLOMEW GREEN In the west Ende one house with halfe an Acre of Lande the high waye to watertowne North John Masters South, John Benjamin high waye East william Wilcocke west.

EDWARD WINCHEP. Bought of william Jones fixe Acres more or less of planteing grounde vpon a place commonly Caled Jones his hill. The Cowe common East M<sup>r</sup> Thomas Shephard Northeast, Perfiuall Greene Northwest. Richard Champnies Southwest.

Jt Bought of John Clarke one houfe with two Acres of ground vpon the Cowe Common. Guy Banbridge North, Cowe Common East, the high waye to watertowne West, the way betweene watertowne & Charlftown North M<sup>rs</sup> Glouer South.

Jt. Bought of Georg Stocking halfe an Acre of grounde, Guy Banbridge East, John Clarke fouth, the high waye to watertowne & Charlestowne and Charlestowne North.

Jt. Bought of Nicholas Clarke one quarter of an Acre, Geo : Stocking East the waye to watertowne West, the waye from watertowne to Charles towne North.

Jt. Giuen by the Towne two Acres behinde the pine Swampe. The New Oxe pastur<sup>^</sup> North, Gregorie Stone west, James Hofmer foutheast, pine swampe S : west.

Jt. Bought of James Hofmer two Acres of vplande behinde the pine swampe The New Oxe Pasture North. James Enfigne Southeast, pine swampe S : west<sup>^</sup>

Jt. Bought of James Enfigne three Acres of vplande behinde the pine swampe his owne Lands Northwest, New Oxe pasture Northeast. Edmond Anger Southeast. Nathaniel Sparhawke S : west

[52] Jt. Giuen by the Towne fixe Acres in the New Oxe pasture, the highwaye to Manotomie West . John Bridge North Edward Hall Southwest, his owne Lands South East.

Jt. Bought of William Jones two Acres and a halfe of Marfhe at the fresh ponde, also fixe Acres bought of Georg Stocking at the freshe ponde also giuen by the Towne two Acres & a halfe of Marsh at the fresh ponde, as yet vndeuded.

IZBELL: WILKINSON. Giuen by the Towne two Acres & a halfe of planteing ground in the new west field the high waye Southeast, Barnaby Lamfon Southwest. the plantinge ground next Manotomie North. the Teachers Lott East.



GREGORIE: STONE: Bought of Mr Roger Harlackenden Esqr: one house with five Acres of Land. Thomas Parithe South, Cow Common East, Thomas Blogget West. Symon Crosby North.

Jt. Giuen by the Towne two Acres in the west field, Highway west Thomas Parithe South, John ffrench North william Maning East.

Jt. Bought two Acres and a halfe of planteing Ground of Barnabie Lamfon in the new west field, william Wilcock fouth. the Lotts next Manotomie & Gilbert Crackbone north; Jzbell Wilkinfon East; High waye South.

Jt. Giuen by the Towne fixe Acres of planteing ground in the new Oxe pasture, the high waye to Manotomie west, Symon Crosby South M<sup>r</sup> Samuel Shephard north. Charles towne East.

JOHN COOPER: Bought of Barnabie Lamfon one house with two Acres and a Roode of Land vpon the Cow Common; the new Oxe pasture East, pine swampe South, Cowe Common west, Edward Winchep north.

Jt. Bought of Barnabie Lamfon fixe Acres of Lande in the new Oxe Pasture, Symon Crosbie North the high waye to Manotomie West John Bridge South Charles towne Line East.

[53] JOHN SILL: Bought of William ffrench one house with garden & backside in the towne to y<sup>e</sup> Creeke west Captaine Cooke South Robart ffit East M<sup>rs</sup> Glouer North

Jt. Giuen by the Towne fowre Acres of planteing Ground in the New West ffield Edward Hall west, Georg Huchen East Great Swampe North, the high waye South.

JOHN CHAMPNIES. Bought of Richard Champnes one house with five Acres of Lande vpon the Cowe Common. Thomas Judde N: West Cowe Common Northeast; High waye to Watertowne Southeast & Southwest.

Jt. Bought of Richard Champnies one Acre & a halfe of Oxe pasture wch the towne hath made vp five Acres M<sup>r</sup> Eaton East, M<sup>r</sup> Cooke West. towne pale North. Highwaye South.

Jt. Bought of Richard Champnies three Acres and a halfe of

grounde in the new West field. the Common Southeast, William french, William Manning North.

Jt Bought of Edmond ffrost two Acres and a halfe of Lande in the new West field Cow Common South, Edmond ffrost West Richard Champnies East William french North.

ROBART PARKER. One house with Garden & Backside in the Lane to watertowne in the West Ende William Willcocke East, John Masters South, Thomas Addams west. Highway North.

Jt. Bought of Timothy Standly fowre Acres of planteing Ground in the Old west ffield, Great Swampe North, watertowne high waye West; Abraham Morill East.

Jt Bought of Goodman Redding two Acres and a halfe of Marfhe one the South side of Charles Riuer, to the foote waye that leads to Roxebury west, Robart Steedman South. to y<sup>e</sup> Riuer North.

JOHN FFISHENDEN: Bought of Nicholas Robbins one house with halfe An Acre of lande more or les. Creek lane Northwest Long fstreet Northeaft, Captaine Cooke Southwest

Jt. In the old west planteing ffield one Acre and three quarters more or less. M<sup>r</sup> Holman Northeaft. M<sup>rs</sup> Sherbourne Southwest Highway North Joseph Isacke South.

SYMON: CROSBY. Bought of William Spencer one house with three Acres of ground at the west Ende the waye to watertowne Northeaft. Robart Holme north. M<sup>r</sup> Cook South.

[54] Jt. Bought one house with three Acres of ground in the west Ende, John Benjamin West, Oxe Marfhe South, Robart Holme East, Joseph Ifack Northeaft.

Jt. Bought of M<sup>r</sup> Hudfon of Boston eight Acres of planteing Ground Gregory Stone South. Cow Common, N: East John Gibfon Northwest James Hubbard West.

Jt. Giuen by the Towne fixe Acres of the new Oxe pasture, John Cooper Southwest. Gregory Stone Southeast Highway to Manotomie west.

THOMAS BLOGGET: Given by the towne in the west field two Acres of planteing ground William ffrench South, Richard Champnies East, Edward Michelfon north Highway west.

Jt. Given by the Towne one houfe Lotte vpon the Cow Common, William Patten fouth, Cow Common West, John Cooper North; pine Swampe East.

Jt. Bought of Jonas Aften two Acres of planteing ground in the West Ende, Abraham Morrill South the highway west. Symon Crosbie north, Gregorie Stone South.

ROBERT STEEDMAN. Bought of William Blomfield one houfe with backside aboute halfe a Roode. Thomas Chesholme Southeaft the widdowe ffanning northwest, Long freet Southwest.

SABASTEAN BRIGHAM: Bought of the townesmen one houfe and Garden, Crooked Street S: East William Manning North, Long Street Southwest: Hefekiah Vsher northwest.

Jt. In the necke fueteen Acres of planting ground; Richard Webb northeaft, the great Marsh Northwest Richard Champnies South East, the high waye to the Oyfter banke baye north & by East.

JOHN: STEEDMAN. Bought of M<sup>r</sup> Roger Harlackenden Esqr: one houfe and garden aboute one Roode, Joseph Isack Southeaft: Spring freet Southwest, Creek Lane northwest.

Jt. Bought more of him fowre Acres of planteing ground in the necke. the widdow ffanning East; Oxe pasture north M<sup>r</sup> Cooke Southwest.

Jt. Bought Likewife of him in the long Marfh fueteen Acres Joseph Redding North east Charles Riuer Southwest M<sup>r</sup> Glouer Southeaft.

[55] Jt. In the great Marfhe two Acres, John white northeaft, Oyfter banke Southeaft Abraham Morill Southwest John talcote northwest.

Jt Bought in the necke of Lande, of Richard Champnes three Acres, M<sup>r</sup> Samuell Shephard foutheast, William Spencer northeaft, Gerrad Hadden Southwest the waye to the Common pale northwest

THOMAS: WHITE. Bought of John Bridge one house with a parcel of Land late in the possession of Thomas Judde Contayneing halfe an Acre more or lesse . John Champnies Southeast, the Cow Common East and by North, John Bridge West and by North.

JOHN MEANE. One house Lott vpon the Common contayneing halfe an Acre more or lesse, persuall Greene East, William Patten west, Cowcommon South.

Jt In the New West field giuen by the Towne two Acres and a halfe of planteing ground, William Wilcocke East, Guy Banbridge West, to the Common North, the highway to Watertowne South.

Jt. Bought of Nathaniel Hancocke three Acres of planteing ground at the pine Swampe Adioyning to Charlestowne pale, John Rufsell East, William Towne West; William Spencer South Charlestowne bounds North.

THOMAS CHESHOLME. Bought of Nathaniel Richards three Acres of planteing ground Jeremiah Addams Northeast, Thomas Spencer Southwest, M<sup>r</sup> Samuell Dudley one the East, highwaye one the west.

It. In the hither End of the Necke, halfe An Acre of Vpland Jeremiah Addams northwest, the high way one the North East, the Claye pitts one the East M<sup>r</sup> Stone South.

Jt. In the great Marthe three Acres, John Clark Northeast, Charles Riuer South east, In Rockey meddow fise Acres of freshe Marthe as yet vndeuided.

It. In the New West field giuen by the Towne three Acres of planteing groun, William Cutter East, Georg Huchen South, the Cow Common vpon the North.

[56] JOHN RUSSELL: One house with backside aboute halfe a Rood of Ground, Bought of Daniell Abbot. Thomas Mariot Northwest, William Towne Northeast Crooked street Southeast, Spring street fouthwest

Jt. In the pine Swampe field aboute three Acres of planteing ground, William Manning Southeast, charlestowne pale northeast, John Meane northwest the Ox Common Southwest.

Jt. One the Southside of Charles Riuer two Acres & a halfe of Salt Marshe to the Riuer East M<sup>rs</sup> Harlackendens ditch west, Edward Goffe South Abraham Morill North.

Jt. Bought of Thomas Scott in the West Ende field aboute three Acres of Vpland, Richard Jacfon northwest, the highwaye northeast M<sup>r</sup> Samuell Shepd. South. the great Swampe Southwest.

Jt. Giuen by the Towne in the new West field two Acres of planteing ground John Bucke west. John french East William Manning North.

JOHN: MOORE. Bought of Humpherie Vincent of Ipswich, one house garden & backside in Long Street aboute halfe a Roode M<sup>rs</sup> Harlackenden South William Cutter East M<sup>r</sup> Joseph Cooke West, Long street North.

Jt. Bought of him fowre Acres of vpland in the Old west field, to the lands of Christopher Cane and Margret fflaning East, John Betts west the great Swampe north, Watertowne lyne South.

Jt. Bought Likewife of him fve Acres of Marshe at the freshe ponde which as yet is vndiuided.

Jt. Bought of Edward Goffe one Acre of planteing ground in the Old west field which was formerly belonging to Margret fflanning. to the lands of John Betts East, to his owne lands west, Christopher Cane north & South.

Jt. Bought of Christopher Cane three Acres of planteing ground in the old west ffield to the Lands of John Betts East, to his owne lands west, to watertowne line South and to the great Swampe north.

[57] Jt. Bought of James Herring fve Acres of planteing ground in the Old west field which bought of John Betts, which was formerly belonging vnto Thomas ffisher. to the lands of M<sup>rs</sup> Sherbourne East, to his owne Lands west to the great Swampe north to watertowne line South.

Jt. Bought of Edward Goffe two Acres and a halfe of Salt Marshe one the Southside of Charles Riuer, which he bought of Nathaniel Hancock

ROBERT DANIELL. Bought of Thomas Blogget one house vpon the Common with Garden and backside aboute halfe an Acre John

Bridge South. Thomas Parishe West, Gilbert Crackbone north; the Cowe Common North east.

JOHN GIBSON. Bought of Edward Elmer in the West Ende three Acres of Land the Common Northeaft, Symon Crosby Southeaft, Watertowne pale Southweft.

JOHN TRUMBLE. Bought of Isbell Wilkinfon one houfe & yard, John Betts North John Beniamins Marfhe South. Moses paine West. M<sup>r</sup> Jofeph Cooke East.

GILBERT CRACKBONE. Bought of Jofeph Isacke one houfe with garden & backfide contayneing aboute halfe an Acre of Ground. Robart Daniel East. Thomas Parishe West, John Bridge South Cowcommon North.

THOMAS PARISHE. Bought of M<sup>r</sup> William Witherell one houfe with fowre Acres of land to yt, John Bridge South, Abraham Morill west, Gilbert Crackbone East Cowcommon north.

WILLIAM BUCKE. In the farther ende of the west field one houfe with two Acres of planteing ground, the highe waye to the west field Lotts North M<sup>rs</sup> Green South, Samuel Green East, Guy Banbridge one the west.

ROBART HOLME. Bought of M<sup>r</sup> Georg Cooke one dwelling houfe and backfide aboute two Acres and a halfe of lande John Prat northwest Anthonie Coleby west, the high waye Southeaft, the high waye to water towne northeaft.

[58] Jt. One the longe Marfhe hill aboute three Acres, the longe Marfhe Southweft John White Northwest, the high waye to the Oyfter banke Northeaft.

Jt. In the necke of land nine Acres Daniel Patrick Northwest. the great Marsh fouthweft, William Lewes Southeaft, the highway to the Oyfter banke northeaft.

Jt. In the longe Marfhe aboute two Acres John White north-east M<sup>r</sup> Symon Bradstreet Northwest, John Bridge Southwest, William Goodwin Southeast

Jt. More in the great Marfhe aboute Eight Acres, Thomas Heate Southwest, oysterbanke baye Southeast, William Wadfeworth northeast, John Talcote norwest.

Jt. Bought of William Cutter fowre Acres of planteing ground in the necke, the highway northeast Symon Crofbie foutheast, William Cutter South; his owne lands North.

THOMAS BEALE: In the Towne one dwelling houfe and garden. Spring fstreet Southeast Nathaniel Sparhawke North, Edmond Anger Northeast.

Jt Bought of Captaine Patricke at the hither Ende of wigwam necke two Acres more or lefs of planting ground, the highway Southwest the old Oxe pasture northwest, Edward Goffe northeast.

Jt. In the new Lotts next to Manotomic giuen by the Towne three Acres of vpland. Guy Banbridge South. Thomas Chesholme west, John Gibfon East Cowecommon North.

GEORG HUCHEN. In the Towne one dwelling houfe with backfide, halfe an Acre more or lefs, M<sup>rs</sup> Harlackenden Northeast M<sup>r</sup> Geo: Cooke Southwest, Oxe Marfhe Southeast; Marfhe Lane northwest

Jt. In the new West field fowre Acres of planteing ground, the great Swampe north, William Buck South John Syll East, Guy Banbrick West.

WILLIAM BEETLESTONE In the Old west field one houfe with three Acres of vpland. M<sup>r</sup> Samuel Shephard northwest, the highway Southwest M<sup>r</sup> Holman South, the Common fence north East.

[59] EDWARD : HALL : Giuen by the Towne a percell of ground vpon the Common for a houfelotte, the Common gate North, William Man South Edward Winchep East

Jt. In the neue West field giuen by the Towne fowre Acres M<sup>rs</sup> Greene South the Swampe North, John Syll South & West.

WILLIAM MAN : Bought of John Moore one house Lott vpon the Cowe Common. Barnabie Lamfon South, Georg Willis North, the high waye betweene the Common West

Jt. In the New Lotts next Manotomie giuen by the Towne two Acres of planting ground Cowe Common North, John Gibfon West William Towne East, John Meane South.

THOMAS BRIGHAM : In the West ende one house with three Acres of Land and a halfe the high waye to watertowne North Joseph Isack Southeast Symon Crofb<sup>^</sup> fouthwest, the high waye to windemill Hill west.

M<sup>RS</sup> GLOUER : Bought of James Luxeford one house with garden backside with the priulidges therevnto belonging, which he bought of M<sup>r</sup> Symkins Richard Champnies North Crooked Street South the high waye East.

JOHN: MOORE Giuen him by the Towne one the South side of Charles River, twelue Acres of Vpland in the first and second Diuision: ffraunces Moore South East, Samuell Green northwest, the high waye north.

This Entrie ffolloweing made by us who are appointed for this worke for this present Yeare: 1639 :

Richard Jackefone :  
Joseph Ifake :  
Robert Saunders :

RICHARD: JACKSON: Boughte of M<sup>r</sup> Huddfone, one house & barne with one Acar of Land that it stands one and the priulidges of the towne belonging to itt; butteld: m<sup>rs</sup> Glouer one y<sup>e</sup> west. m<sup>r</sup> Pellum one y<sup>e</sup> East, and the high waye to Watertowne, one the South end of itt: and the burieing place one the North.

Jt: Boughte of Gregorie Stone; one Acar of Land in the Oxe Pafter, more or Les: as it is now fened in, one y<sup>e</sup> East end



[60] m<sup>r</sup> Thomas Sheppard; the North end Reaching to the Cowe Comon: the Colledge Loothe one y<sup>e</sup> South Side; and Nathaniell Sparrowhauke one the North: Side:

Jt: Boughte of Edward Winchepp: 4 Acars in the old West feilde; with an addition from the towne; out of the great hie waye: at the west end of itt: 9 Rodd in Length: the full bredth of y<sup>e</sup> Lott: m<sup>r</sup> Samuell Sheppard one the Southeaft & Samuell Greene, North west; and the hie waye y<sup>t</sup> parts the two west feilds: on the Northeaft:

Jt: By y<sup>e</sup> towne giuen: 6 Acars more or Les: buteling one the hie waye that Leads to Menatomic, west, & Charles towne feild one y<sup>e</sup> Northside: m<sup>r</sup> Samuell Sheppard one y<sup>e</sup> Southeaft side;

[61] GEORGE: WILLOIS: Boughte of Thomas White: one houfe with A parfell of Lande: Containeing halfe an Acar more or Les: John Champnies Southeaft: the Cowe Comon east and by north: John Bridge west and by north: :

Jt: Boughte of Thomas Place; 2 Acars of Land, bounded one the Northeaft. Side, Edward Hall: one the Southwest end to y<sup>e</sup> west End feild pale: the other side one the Comon Northwest: the End being North East; Joineing to y<sup>e</sup> greate Swampe:

Jt: Boughte of Richard Champnies: A parsell of Land containeing three Roades, Lieing in the Pine Swampe feilde: butting one John Cooper one the West, upon Edmund Anger one the East, upon Edward Hall one y<sup>e</sup> North, & y<sup>e</sup> hie waye one the South:

[62] JOHN: BRIDGE: Boughte of Nicholas. Danford fiue Acars of marsh & uppland: more or Les; as itt lies now inclofed the Land of Thomas Marriot one y<sup>e</sup> west. the greate Riuer South, y<sup>e</sup> Land of John m<sup>r</sup> East: & y<sup>e</sup> hie waye that Leadeth unto itt North:

More Bought of Care Lathrum halfe an Acer more or leffe of vpland the marhe South Tho mariotte west the highway to water towne north Care lathrums Land easte

more Bought of Sebastian Briggame one houfe in towne Ezekalh Vsher west Willim manninge north crooked streete easte Long streete south

More fiiteene Acers of vpland in y<sup>e</sup> necke of land Tho Dampforth land easte the high waye to the . north the marsh south

[63] THOMAS : CHESHAM : giuen him by the towne : fue Acars of planteing ground ouer y<sup>e</sup> water bounded William Willcocke on y<sup>e</sup> west, Willi Bucke on y<sup>e</sup> East, Charles Riuer on y<sup>e</sup> North the midell way South

It Boughte of Joshepp Ifake : two Acars, & 30 polles of planteing ground in y<sup>e</sup> Necke of Land Licing against y<sup>e</sup> marsh toward y<sup>e</sup> Captains Ileland : butting one y<sup>e</sup> marsh upon y<sup>e</sup> fouth : Edward Gooffe on y<sup>e</sup> East, Thomas Danforde land one y<sup>e</sup> north & y<sup>e</sup> west :

[64] EDWARD : MICHASON : Boughte of Simon Willard, In Water Streate : on dwelling houfe & garden Bounding upon m<sup>r</sup> Andrews, Southward, John Beetts Eastward, Longe streete northwarde :

It Giuen him by the towne, one houfe Loott In Springe streete : Bounding m<sup>r</sup> Sparrowh Northward, Thomas Beale Eastward wood ftreate : West :

It Giuen him by y<sup>e</sup> towne : In y<sup>e</sup> west feild two Acars of planteing ground : Thomas Parish : North ; Thomas Blockwoode South Richard Champnes East : y<sup>e</sup> hie waye west :

It. Giuen by y<sup>e</sup> towne In y<sup>e</sup> frst diuiffion 6 Acars of Planteing ground, Bounding on y<sup>e</sup> Riuer North: Rocksberrie hie waye South: Robert Parker west: Edward Gooffe East :

It. Boughte of m<sup>r</sup> Irlakington : on y<sup>e</sup> South Side of Charles Riuer : Eight Acars of marsh : Joshepp Ifake west : Charles Riuer north Elisabeth Sherborne East : y<sup>e</sup> hie waye to the uppland South :

[65] WILLIAM : FFRENCH : Boughte of M<sup>r</sup> Richard Champnes : one Dwelling houfe & garden : Water ftreate one y<sup>e</sup> East : Nathaniell Sparrowhaik on y<sup>e</sup> west : Edward Collins one y<sup>e</sup> North : & Widdowe Haddon on y<sup>e</sup> South

It : Giuen by the towne to Acars off Land in y<sup>e</sup> New west feild : on end bounding on Richard Champnes Northeaft y<sup>e</sup> other end Butteling on y<sup>e</sup> hie waye South west : on y<sup>e</sup> other Side bounding on Elder ffrout South east, y<sup>e</sup> other Side bounding upon Thomas Blockwood North west :

[66] KATHERINE : HADDON : Boughte of Elder ffrout on Dwelling houfe & garden : water ftreate on y<sup>e</sup> East : Nathaniel Sparrowha west : William ffrench North : Edmund Anger South :

[67] ELISABETH : SHERBONE : Bought: on house & garden of m<sup>r</sup> Willcoate, Bounded on Wood streete on y<sup>e</sup> East: Thomas Ofmer West, on y<sup>e</sup> north Longe streete: m<sup>r</sup> George Cooke on y<sup>e</sup> South with aboute foure Acars of ground; in y<sup>e</sup> old west feilde: John More North west Joshepp Ifake South East: y<sup>e</sup> hie waye North Water towne Liing South:

It: Three Acars more in y<sup>e</sup> fame feild: Joshepp Ifake; Northeaft, y<sup>e</sup> hiewaye Southeaft. the hie waye North. Water Towne bounds South

It Sixe Acars in the new Loott Joineing to y<sup>e</sup> plaine toward Minatomie: Buteling to y<sup>e</sup> plaine Northwest: y<sup>e</sup> other end vpon George Hudfon one y<sup>e</sup> South: Joshepp Ifake Southwest: Thomas Marrott Northeaft:

It Giuen by y<sup>e</sup> towne one y<sup>e</sup> otherfide of y<sup>e</sup> water: sixe Acars of planteing ground bounded: Charles Riuer one y<sup>e</sup> North: Rocksberrie hie waye vpon y<sup>e</sup> South: Edward Collins vpon y<sup>e</sup> East: vpon y<sup>e</sup> west

It fue Acars of marsh on y<sup>e</sup> South fide of Charles Riuer; y<sup>e</sup> Riuer North: y<sup>e</sup> hie waye South Nathaniell Sparrowhauke East, Thomas Michafon west:

[68] SIMON: CROSBY: Bought on house & three Acars of Land of William Spencer: buteling vpon y<sup>e</sup> East: y<sup>e</sup> greate Creeke west: and North west vpon y<sup>e</sup> hie waye goeing To Robert Homes: and one A Parfell of M<sup>r</sup> George Cooke one y<sup>e</sup> South

It Boughte one Acar of Ground of M<sup>r</sup> George Cooke; Buteld: y<sup>e</sup> End to y<sup>e</sup> greate Creeke to y<sup>e</sup> east, y<sup>e</sup> west end of itt Anttomie Colebie ground: y<sup>e</sup> North vpon y<sup>t</sup> w<sup>ch</sup> he boughte of William Spencer: y<sup>e</sup> South vpon y<sup>e</sup> Oxe Marsh:

It Boughte of Antonie Coleby one house & to Acars of Land more or les: Buteld on y<sup>e</sup> East with his one Land: Willi Spencers vpon y<sup>e</sup> west m<sup>r</sup> Beniamime South vpon y<sup>e</sup> Oxe marsh: and north vpon Joshepp Ifake:

It foure Acars of upland in y<sup>e</sup> necke bounding vpon y<sup>e</sup> fea: Sebastin Brigham one y<sup>e</sup> East: Robert Homes vpon y<sup>e</sup> west: y<sup>e</sup> hie waie y<sup>t</sup> goes to y<sup>e</sup> water banke on y<sup>e</sup> North: m<sup>r</sup> Joshepp Cooke one y<sup>e</sup> South:

It Bought three Acars of marsh ground Lieing at y<sup>e</sup> Oyfter Banke:

Bounded m<sup>r</sup> Joshepp Cooke one y<sup>e</sup> East; Robert Stedman upon the west: y<sup>e</sup> Riuer South & y<sup>e</sup> up Land North:

It Boughte Eighte Acars of Land in y<sup>e</sup> west feild, on End of it y<sup>e</sup> Cow comon one y<sup>e</sup> East y<sup>e</sup> other End to y<sup>e</sup> west on y<sup>e</sup> hie waye of water towne Line Gregorie Stone upon y<sup>e</sup> South, & John Gibson on y<sup>e</sup> North:

It Giuen in the new feild nexte too Charlestowne Line: Sixe Acars by y<sup>e</sup> towne: Buteling upon John Cooper one y<sup>e</sup> South side: & Gregorie Stone upon y<sup>e</sup> North. Side, and y<sup>e</sup> end of it upon y<sup>e</sup> South bounding upon Charle towne Line. y<sup>e</sup> other end upon y<sup>e</sup> hie waye y<sup>t</sup> goes to Minatomic west:

It Boughte of Thomas Marrit; 1 Acar of Marsh: In y<sup>e</sup> Oxe marsh:

[69] JOSHEPP ISAKE: Giuen by y<sup>e</sup> towne y<sup>e</sup> new Loott toward the plaine; being Sixe Acars: Northwest Gregorie Hutchin Land: South-east, m<sup>rs</sup> Sherborne: Northeast: Guye Benbricke: Southwest:

It Giuen by y<sup>e</sup> towne an addition of Skirts of upland Joineing to y<sup>e</sup> marsh. Lieing nexte to y<sup>e</sup> Pinne Butleing upon y<sup>e</sup> new Loott South: onely leaucing a hie waye foure Rood wide betwene y<sup>e</sup> Side Skirt & y<sup>e</sup> new Loot Raile

It Giuen by the towne sixtene Acars of Land in y<sup>e</sup> Lower & uper diuiffion being y<sup>e</sup> ninth Loott in Number:

More Boughte of John ffishenden; foure Acars in y<sup>e</sup> Lower diuiffion being y<sup>e</sup> eighte Lootte in Number:

More Boughte of Gilbert Crakeborne to Acars in y<sup>e</sup> Lower & uper diuiffion being y<sup>e</sup> tenth Lootte in Number:

These Lands in y<sup>e</sup> Lower Diuiffion buteling upon y<sup>e</sup> hie waye nexte y<sup>e</sup> marsh: North: upon y<sup>e</sup> middel hie waye to Roxberrie South: upon William ffrench East: upon Robert Bradish west:

[70] JOHN JACKESONE Boughte of Miles Iues one Dwelling houfe; with eightene Acars of Land one y<sup>e</sup> South side of Charles Riuer: In Cambridge bounds: Bounded on y<sup>e</sup> Southeast on Samuell Hollys on y<sup>e</sup> Northeast upon Charles Riuer Southwest being y<sup>e</sup> upper end of itt Joineing to y<sup>e</sup> Comon fett out by stakes y<sup>e</sup> Northwest Bounded with a Brooke & he to reach to y<sup>e</sup> middle of itt:

[71] SAMUELL HOLLEY: one Dwelling houfe w<sup>th</sup> Eightene Acars of Land: on y<sup>e</sup> Southfide of Charles Riuer Within Cambridge Bounds Bounded upon y<sup>e</sup> Southeaft fide upon Bush: Charles Riuer Northeaft; John Jackfone North weft; Southwest Joincing to y<sup>e</sup> Comon fett out by Stakes:

[72] ROBERT SAUNDERS: Bought of m<sup>r</sup> Samuel Sheppard: one houfe with Backe fide aboute halfe a Roode Hezekiah Vsher: Southweft; William Maninge, South Eaft; Springe freate Northeaft, Water freate, Northwest:

Boughte: off m<sup>r</sup> Herlakington 9 Acars of upland more or Les, In y<sup>e</sup> Pine fwampe feilde m<sup>r</sup> Pellam and m<sup>r</sup> Jofeph Cooke Southeaft: Guy Banbrike, weft; John Rufell North: William Manninge Northeaft:

Boughte: more of m<sup>r</sup> Herlakington: fiftene Acars of Salte Marfh more or Les: Buteling m<sup>r</sup> Hough Ditch Northeaft; Oyfter Banke Southeaft, m<sup>r</sup> Beniamine Southwest The upland Northwest:

Gien: By the Towne In y<sup>e</sup> firft & Second diuiffion Sixtene Acars of Planteing ground: Bounding one Charles Riuer North Rockberry hie waye South: Hezekiah Vsher Eaft, Widdowe Arrington weft:

Bought: more of John Moore: five Acars: of frefh meddowe: Lieing at y<sup>e</sup> frefh ponde:

Bought of John Ruffell 4 Acars of uppland Lieing In y<sup>e</sup> pinne Swampe feild: John Meane Northwest; William Manning: Southeaft: Pale Side In y<sup>e</sup> oxe pafure: Northeaft my one Loott: Joincing to it: weft:

[73] SEUEN DAYE: Bought of Christopher Caine: five Acars of frefh meddowe at y<sup>e</sup> frefh pond Thomas Blokwod North: Simon Bradifh South: The great fwampe eaft: Nathanel Sparahauke weft:

Bought: Of Chriftofer Cayne 6 Acars of upland Bounding on Charles Riuer: North Rockbery hie waye: South Thomas Chelhorne eaft: John Beets weft:

Bought Off Edmund Anger: 8 Acars of planteing ground, Joineing together; In first & Second diuision; Bounding: on Charles Riuer North; Rockberry hie way South; Richard Parke east Christofer Caine west:

Bought of John Beets: 14 Acars of planteing ground: Bounding after y<sup>e</sup> manner:

Giuen Twelue Acars of Planteing ground by y<sup>e</sup> Towne: bounding as before expreffed

Bought more of John More; 12 Acars off planteing ground: Bounding as before

Bought: more of Guy Bandbrike & Samuell Greene; 14, Acars of Planteing Ground

All Thefe Lands Lieing Togeather: & Bounding on waye Charles Riuer Nort<sup>h</sup> Rocks Berrie hie waye South: Thomas Chesshorne East: Nathanaell Handcocke west:

Septembar 24<sup>th</sup> 1641

Memorad

That Robart Sanders haue fould vnto Edward Winshipe of Cambridge, a Eleuen Accers of March lying in the great March: w<sup>ch</sup> the said Sanders purchafed of m<sup>r</sup> Roger Harlackindine John Steele fouthwest oyster banke bay on y<sup>e</sup> fouth Edward Ellmer on the Northeast and John Taylcote on the Norwest:

[74] ROGER BANKCRAFTE: Bought of Nathaniell Sparowhauke of Cambridge one Dwelling house with aboute halfe an Acar of ground to it; y<sup>t</sup> y<sup>e</sup> house stands on, with all the Rightes & priuiliges y<sup>er</sup> unto belonging Care Lathrume south and west the highway north Roberte parker easte

[75] EDWARD SHEP: Bought of James Heringe one Dwellinge houfe with a Garden Abbuttellinge on John Betts Northeast: Edward micherfon on the north mr Andrews west: the Highway south

more A fmall Garden on the otherside the highway Abuttallinge on John Thrumball east and south on mr paines yard weste on the Highway north

more vpon the south side of charles riuer a Lott of planteinge Land 5 Acres more or lesse Abutt; Boston feilde east John Thrumball and mr Andrews Lands west and south: vpon the Highway and Creeke north:

[76] CAPTAINE COOKE Bought of Edward Collines 9 Acers of planteinge Land more or Lesse Lyinge in the necke of Land on Small Lott Hill: Abbutt: mr pellm south east the Highway to the pale north-west John Stibman northeaste Edmond Anger southwest the 9 acers Aboue mentioned were three percells three bought of Edward Stebine three of Sammuell Shepard three of mr Jofeph Cooke

EDWARD COLLINES: Bought of Captaine Cooke eighteteene Acers of planteinge ground and some skirtes of marsh Lyinge in the necke of Land Abbuttellinge: the Highway to the oifter bancke northeaste: Edward Collines planteinge land & marsh southeaste: Atterton Hough on the southwest: Edward Gofe northwest:

the 5th of Octob 1635

more Bought of Nickolas Dampforth these percells followinge which he puchafed of Edw Stebine

In the towne one Dwellinge houfe with Garden & backefide Aboute halfe A roode Willim Frenche southwest water freete south east Brantree streete northeaste mr pillum northwest

1, more in Cowyard row Aboute one Acer Richard Champnye north west Cow yard lane south west Thomas Beale south east common pale north east

I more in y<sup>e</sup> necke of land Aboute 8 Acers Captaine Cookees Land west the greate marthe south and easte the Highway to y<sup>e</sup> oyster bancke north mr pellm northeaste

It more in y<sup>e</sup> Long marsh Aboute 3 Acers Richeard Champnye northeaste Sam: Shep southeaste Edw Gofe southwest wigwam necke northwest

It more Aboute 6 Acers of land lyinge in the greate marthe Rob: Stebman northwest Charles riuer southwest Thomas Chefcholme northeaste and southeaste

It more in Alewife meadow Aboute 7 Acers and halfe

[77] EDWARD COLLINS Bought of m<sup>r</sup> George Cooke the xxvth of the eighth month 1642: foure and twenty Acr of marsh Land more or leffe, lyinge in the great marsh herbert Pelham Esq<sup>r</sup> northeast, Roger Shawe fouthwest oyster banke bay foutheast, his owne Land northwest

EDWARD GOFFE Bought of Edward Collins the xxix<sup>th</sup> of the eight month 1642. Sixtie two Acr of vpland & marsh more or leffe, herbert Peham esq<sup>r</sup> Northeast,

[79] A Transcript of the houfes and Landes of the Inhabitants of this Towne of Cambridge given In att a Generall Court holden at Boston the sixt day of the feaventh month Ann Diu 1642

Imprimis Harbert Pelham Esq<sup>r</sup> wthin the Towne one Dwellinge houe, w<sup>th</sup> out houfes, gardens, & back side, conteyning three rood of ground more or leffe, Abutt m<sup>r</sup> Joseph Cooke & John Moore North, Waterstreet East, marsh Lane fouth, Wood street west.

Itm In the Necke of Land one' hundred eighteen Acr and halfe more or leffe, Thomas Parrish Southeast the highway to the oyster banke fouthwest, the Comon fence northeast.

Itm on the fouth side of Charles river one hundred Acr of Land more or leffe, w<sup>th</sup> one Dwelling houe and out houfes, Edmond Anger fouth, the River north Roxbury highway East, the Comon Weite.



Itm In the neck of Land Twelve Acr more or leffe of marsh land fenced in in pticular, m<sup>r</sup> Joseph Cooke north the river fouth the high way to the waterside West, highway into the little necke east.

Itm In the Oxpasture Ten Acr more or leffe, m<sup>r</sup> Joseph Cooke west, Edward Goffe East, highway to Charles towne north, the Comon fence fouth.

Itm In the Ox marsh one Acre more or leffe m<sup>r</sup> George Cooke west, Anne Crosby East, the Cricke north charles river fouth.

Itm At the further side of Vine brooke, one house and Six hundred Acr of land Concord Lyne north John Bridge West

Itm In the wigwam Necke foure Acr more or leffe m<sup>r</sup> Thomas Shepard fouthwest, Richard Champnyes northeast, Longe marsh foutheast the high way northwest.

Itm In the Towne one Barne & other out houfe w<sup>th</sup> about halfe Acr of ground, George Hudchen West, marsh lane north, Comon ground adioyninge to waterstreet East the Cricke fouth.

Itm In the Towne one Dwelling houfe w<sup>th</sup> backside about one rood of ground, Nathaneell Sparrowhauke fouthwest Nathan Alldus fouth-east, Woodstreet northwest, Brayntree street northeast.

Itm In West end Two outhoufes w<sup>th</sup> w<sup>th</sup> two Acr land more or leffe Richard Jackson West Cricke Lane fouth the Comon East & north.

Itm In Wigwam necke seaventeen Acr more or leffe, m<sup>r</sup> Thomas Shepard northeast, Longemarsh foutheast Charles river northwest, m<sup>r</sup> George Cooke fouth west.

Itm In the great marsh Three score Acr more or leffe, Edward Collins west, m<sup>r</sup> George Cooke fouth Robert Brodith east, Roger Shawe north.

Itm In the Ox pasture five Acr more or leffe. John Betts East, Edward Goffe West, the high way to charles towne north the Comon fence fouth.

Itm In the Ox pasture Three Acr more or leffe m<sup>r</sup> Joseph Cooke east, Francis Griffell west, the high way to Charlestowne fouth Robert Sanders north.

[80] M<sup>r</sup> HENRY DUNSTER In the Towne one dwelling houfe w<sup>th</sup> outhoufes & garden, about one rood of ground, Long fstreet fouth-

west, Woodfreet foutheast, Spring freet northeast, Willm Dixon north west.

Itm In West end one Barne & out out houfe w<sup>th</sup> Six Acr of land more or leffe Richard Jackfon north east, high waye to watertowne, fouthwest and northwest. Edward Winship west.

Itm In the neck of Land Threecore & three Acr more or leffe, Roger Shawe fouth, Comon fence north Thoms Parrish west, m<sup>r</sup> Ather-ton Hough East.

Itm In the great marsh fyfye five Acr more or leffe John Stedman West, Willm Cutter East, Charles river fouth, Robert Brodifh north.

Itm In the Long marsh fyfteen Acr more or leffe Willm Wilcocke West, m<sup>r</sup> Samuell Shepard east m<sup>r</sup> Joseph Cooke north, Nathaneell Sparowhauke fouth.

Itm In the Ox pasture nyne Acr more or leffe, Richard Champnye East, Thomas Danforth west, the high waye to Charlestowne north, Comon fence fouth

Itm In the Oxmarsh feaven Acr more or leffe An Crosby north, Charles river fouth, John Benjamin west, Robte Brodifh east.

Itm wthin the Towne one Dwellinge houfe w<sup>th</sup> one out houfe and about one rood of ground, Richard Champny north Willm Towne and Nathaneell Hancocke west, John Russell ffrancis moore & Crooked freet fouth, and Crooked freet east

M<sup>R</sup> JOSEPH COOKE Impr In the Towne one dwellinge houfe, w<sup>th</sup> outhoufes and fyve Acr of Land more or leffe Herbert Pelham Esq<sup>r</sup> fouth Roger Shawe east Crooked freet West, John ffrench & backlane north.

Itm In the neck of Land, Thirtye one Acr more or leffe the high way to the Comon fence East, Edward Goffe west, the high way to the oyster banke fouth Comon fence north

Itm In small lot hill eight Acr more or leffe, herbert Pelham Esq<sup>r</sup> foutheast, high way to the Comon fence northwest, Edmond Anger fouthwest, Hezechiah Vther northeast.

Itm In small lot hill Three Acr more or leffe, herbert Pelham Esq<sup>r</sup> foutheast, Comon fence north west, Robert Stedman northeast, Edward Goffe fouth west

Itm In small lot hill Two Acr more or lesse, Herbert Pelham Esq<sup>r</sup> foutheast, the high way to the Comon fence north west, Hezechiah Vther fouthwest, John Stedman north east.

Itm In the Towne one dwellinge houfe wth about halfe a rood of ground, Herbert Pelham Esq<sup>r</sup> fouth John Moore east, Longe street north, wood street west

Itm In the Longe Marsh Two Acr more or lesse, Herbert Pelham Esq<sup>r</sup> west m<sup>r</sup> Samuell Shepard East, mr Henry Dunster fouth, Robert Brodith north.

Itm In the Ox pasture Thirteen Acr more or lesse Herbert Pelham Esq<sup>r</sup> west, Golden Moore East, high way to Charlestowne fouth. Robert Sanders north.

Itm In the Ox pasture fyve Acr more or lesse, Herbert Pelham Esq<sup>r</sup> east Christopher Cane west, high way to Charlestowne north, Comon fence fouth.

[81] Itm In the great marsh Thirteen Acr more or lesse Richard Champnye west, Abraham Morrill East Edward Collins north, Charles river fouth.

Itm In the great marsh foure Acr three roods more or lesse Willm Man west, An Crosby East, Charles river fouth, Robert Holmes north.

Itm In the Longe marsh one Acr & a rood more or lesse Robte Holmes north Robert Brodith fouth m<sup>r</sup> Samuell Shepard east, Herbert Pelham Esq<sup>r</sup> west.

Itm on the fouth side of Charles river beyond Watertowne mill, foure hundred & fifty Acr of Land more or lesse Charles river north, Comon fouth & west, Richard Champnyes east.

Itm In the necke of Land foure Acr more or lesse, the high way to the oyster banke north, Thomas Danforth west, Robert Stedman fouth, Herbert Pelham Esq<sup>r</sup> East.

Itm In the necke of Lande fyve acr more or lesse, Golden Moore west, Robert Holmes East, high waye to the oyster banke north, the marsh by Captaines Iland fouth.

Itm In the necke of land fyve Acr & halfe more or lesse Willm Cutter West, the great marsh fouth, highway to the oyster banke north: An Crosby & his owne land East.

Itm there in the necke of land feaven Aer more or leffe his owne land & An Crosby west, his owne land and Richard Champnye East, the great marsh fouth, high way to the oyster banke & Richard Champnye and An Crosby north.

Itm there in the necke of land foure Aer & halfe more or leffe Richard Champnye & his owne land West, John Bridge east, the great marsh fouth, high way to the oyster banke north

Itm At Menotamyne Bridge Eleaven Aer more or leffe, Charles towne lyne foutheast, the great swampe northwest, Comon northeast, menotamy River south West.

Itm In the Ox marsh Two Aer more or leffe Roger Shawe East, Thomas Danforth West, The Cricke north, Charles river fouth,

M<sup>r</sup> GEORGE COOKE Impr one Dwelling houfe wth mill and out houfes wth twenty Aer of land more or leffe Charlestowne lyne east, Comon fouth, west & north.

Itm In the Towne one Dwelling houfe wth about halfe an Aer for backefide & garden, marsh lane fouth, Elifabeth Sherbone, Thomas Hofmer John Sill and Long freet north, Wood freet East, Cricke West.

Itm In the great marsh foure and twenty Aer more or leffe, Herbert Pelham Esqr northeast, Roger Shawe fouthwest, oyster banke bay foutheast, Edward Collins northwest.

Itm In the wigwam necke, two Aer more or leffe, Herbert Pelham Esqr northeast m<sup>r</sup> Henry Dunster foutheast, John Betts, fouthwest, Charles river, northwest

Itm In the great marsh nyneteen Aer & halfe more or Lefse Nath: Sparhauke east, Thoms Chefholm west, Edward Collins north Riuer fouth

Itm In the Ox marsh three Aer & halfe more or lef Herbert Pelham Esq<sup>r</sup> East, Roger Shawe West, Cricke north, Charles river fouth.

[82] Itm In the Towne one outhoufe wth halfe an Aer of marsh land more or leffe, high waye into the Ox marsh East, Comon marsh West, marsh lane north, Cricke fouth.

M<sup>r</sup> SAMUELL SHEPARD Impr In the Towne one dwellinge houfe wth out houfes backside & gardens about one Acr of land. Brayntree freet north, Edward Collins and Thomas Danforth fouth Crooked freet West, highway to the oyfter banke east.

Itm In the old field three Acr & three roods more or leffe, Edward Goffe north west, & foutheast, highway to the oyfter banke fouthwest, Comon fence northeast.

Itm In the Neck of land, fourteen Acr & halfe, more or leffe, the Longe marsh northwest, mr Henry Dunster fouthwest, Robert Brodith foutheast highway to the oyfter banke northeast.

Itm In the Ox marsh Three Acr & a rood more or leffe, the Cricke east, and north, Charles river fouth Edward Goffe west.

Itm In the Longe marsh Three Acr one rood more or leffe, m<sup>r</sup> Thomas Shepard northwest, his owne land foutheast, John Betts north-east, Edward Goffe fouthwest.

Itm In the great marsh Thirteen Acr more or leffe oyfter banke baye foutheast, m<sup>r</sup> Atheton Hough northwest & northeast, Golden Moore fouthwest.

Itm In the West field Ten Acr more or leffe, highwayes to the great swampe fouthwest, and northeast Richard Jackfon northwest, the land Late Willm Bittlestons fouth east.

Itm on the fouth side of Charles river beyond Water towne mill. foure hundred & fifty Acr more or leffe

Itm In Rocke meadowe, Ten Acr, more or leffe John Benjamin fouthwest, An Crosby northeast, Watertowne lyne norwest, Comon fouth-east.

Itm In Rocke meadowe fyve Acr more or leffe, John Benjamin fouthwest, An Crosby northeast, Comon northwest, and foutheast.

Itm In the Longe marsh fyve Acr more or leffe John Stedman fouth Edward Goffe north Elifabeth Cutter West his owne Land East.

M<sup>r</sup> THOMAS SHEPARD Impr In the Towne one Dwellinge houfe, wth outhoufes, garden and backe side, wth about one Acr & a rood of ground, the Colledge West, Brayntree freet fouth, ffield lane east: Oxpasture north.

Itm In the Wigwam necke, fyve Acr more or leffe Herbert Pelham

Esqr foutheast & northwest, John Betts northeast, high waye fouth west.

Itm In the Longe marsh three Acr more or lesse m<sup>r</sup> Samuel Shepard foutheast, Richard Champnye northwest Golden Moore fouthwest Robert Stedman north east

Itm At Jones his hill fyfteen Acr more or lesse, new west feild fouthwest, highway to menotamy north east, the new planting field on the playne north west, Comon toward the towne fouth east.

[83] Itm on the fouth side of Charles river, thirtye Acr more or lesse, Charles river north, Nathaneell Sparowhauke west, Herbert Pellham Esqr fouth & East

Itm In the Oxpasture foure Acr & halfe more or lesse Thomas Danforth East, Thomas Marrot, Robert Brodish, Richard Champnyes, his owne Land and the Colledge Land fouth, highway to Charlestowne north, land intended for the Colledge west.

RICHARD CHAMPNYES Impr In the Towne one dwelling houfe wth garden & backside about one rood of ground, Crooked street East, Comon pond west, m<sup>r</sup> Henry Dunster fouth Robte Brodish north.

Itm on the backside of m<sup>r</sup> Thoms Shepards about halfe an Acr of land m<sup>r</sup> Thoms Shepard West & north, Roberd Brodish east, ffield lane fouth

Itm Wthin the necke gate one Barne wth three Acr of of land more or lesse, the highway to the oyfter banke fouth, Robte Brodish, Thomas Marret & Comon fence, north, ffield lane west, Thomas Beale East.

Itm In wigwam neck Three Acr more or lesse, Herbert Pelham Esqr fouth, highway to the oyfter banke north, Thomas Danforth East, highway west.

Itm In the neck of land, Six Acr & halfe more or lesse highway to the oyfter bank north John Bridge east, Willm Cutter West the great marsh fouth.

Itm In the great marsh nyne Acr more or lesse, Robte Daniell northwest, m<sup>r</sup> Joseph Cooke northeast, Edward Collins foutheast, Charles river fouthwest

Itm In the Oxpasture, Seaven Acr more or leffe, m<sup>r</sup> Henry Dunfter West, Robert holmes East, highway to Charles towne north, Comon fence fouth.

Itm In the Oxmarsh about three Roods of ground, Robte Brodifh northwest, Thomas Danforth foutheast, Charles river fouthwest, the Cricke northeast.

Itm In the new west field nyne Acr more or leffe the Comon fouth, Edward Winship East; Golden Moore west, Richard Parke north.

Itm In the necke of Land, Two Acr more or leffe, m<sup>r</sup> Joseph Cooke, fouth, West, and East, the highway to the oyfter banke north.

Itm In Rocke meadow the great meadow by the houfe, eleaven Acr & halfe more or leffe, Edward Goffe fouth, John Bridge north Watertowne lyne west; Comon East.

Itm In an other peece of Rocke meadow Six Acr mor<sup>a</sup> or leffe, Edward Goffe West, Comon north and fouth, highway to Concord East.

Itm In Alewife meadowe feaven Acr more or leffe, John Betts northeast, highway to Concord fouth, the Comon West, and northwest.

Itm In the frefhpond meadowe Ten Acr more or leffe highway northeast, Gregory Stone fouthwest, the river foutheast highway by nathaneell Sparrowhaukes Land northwest.

Itm In the same meadowe feaven Acr & halfe more or leffe Sufan Bloget northeast, John Doget fouthwest, nathaneell Sparrowhauke northwest, the river foutheast.

[84] EDMOND FFROST Impr on the Comon one dwelling houfe wth about halfe an Acr of land, Golden moore foutheast and fouth west, George Willowes, northwest the Comon northeast.

Itm In the new west field, Three Acr more or leffe the Comon foutheast, Golden moore northeast, Willm ffrench north west highway to the great swampe fouthwest.

Itm by menotamye, Eight Acr more or leffe, Charlestowne lyne east, the wayre field lott, north the Comon West, Charlestowne planting-field fouth.

Itm Wthin the towne a pcell of falt marsh a rood more or leffe, Charles river fouth, Herbert Pelham Esqr east highway to the river west John Trumble

NATHANIELL SPARROWHAUKE Impr wthin the towne, one dwelling houfe wth a barne & outhoufes & about a rood of ground, Herbert Pelham Esqr north Thomas Beale and Edward micharfon, fouth, Wood freet west, Willm ffrench east.

Itm In the Towne about halfe a rood of ground, the meeting houfe East, Robte Stedman fouth, Edward Goffe west Spring freet north.

Itm on the fouth side of Charles river Twenty Acr of marsh land more or leffe, Charles river north, mr Thoms Shepard east, m<sup>r</sup> Samuell Shepard West, the high way to the pyne fouth.

Itm In the necke of land Nyne Acr more or leffe, Edward Goffe fouthwest, and foutheast Thomas Danforth northwest, highwaye to the oyster banke northeast.

Itm In the Towne one Dwelling houfe wth about foure acr land more or leffe, Richard Parke west, ffancis Griffall East the pyne swampe north: Comon fouth.

Itm In Rocke meadowe Three Acr more or leffe, Thoms Chesholme fouth, Edward Goffe north, watertowne lynce north west, Comon foutheast.

Itm In an other peece of Rocke meadowe two Acr more or leffe, Thoms Chesholme west, Edward Goffe East the Comon fouth & north.

Itm In the Longe marsh Two Acr more or leffe, mr Henry Dunster north, Richard Champnyes fouth, m<sup>r</sup> Samuell Shepard East.

Itm In the great marsh Eight Acr more or leffe, Charles river fouth Edward Collins north Richard Champnye east, m<sup>r</sup> George Cooke West.

Itm Att the ffresh pond one dwelling houfe wth a barne & out houfe wth one hundred & ten Acr more or leffe vpland Includinge meadowe and swampe, Gregory Stone northwest, watertowne lynce & ffreshpond, fouthwest, the highway to the ffreshpond meadowe foutheast, the great swampe north east.

Itm In the ffresh pond meadowe, seaven Acr & halfe more or leffe John Dogget fouthwest high way northwest the river foutheast, Sufan Blogett north east



[85] Itm In the frefhpond meadow, feaven Acr & halfe, more, or leffe Elifabeth Ifaack fouthweft, Thoms Parrifh northeaft, high way northweft, the river fouth east.

Itm Att the frefhpond meadow Ten Acr more or leffe, his owne land northweft, the river foutheaft, willm Holman fouth weft, Guy Banbrige northeaft

Itm on the fouth fide of Charles river One dwelling houfe with a Barne and one & forty Acr of land more or leffe beinge the firft, fecond, third, fovrth, fift & fixt lotts in the lower divifion of thefe Lots Willm ffrench weft, the Comon Eaft, high way to the pynes north, highway to Roxbury fouth.

Itm there In that Lower divifion of thefe lotts, feaventeen Acr more or leffe beinge the eight, nynth, & tenth lotts there Willm ffrench east John norcroft weft high way to the pynes north highway to Roxbury fouth

Itm there In that Lower divifion of lotts, Eight Acr more or leffe, beinge the twelfth lott there John norcroft east, Edward Winfhip weft, highway to the pynes north, highway to Roxbury fouth

Itm there In thefe lower divifion of lotts Ten Acr more or leffe beinge the fourteenth Lott there, Edward Winfhip east, Elifabeth Sherbone weft, highway to the pynes north, highway to Roxbury fouth.

Itm there In the lower divifion of thefe lotts Six Acr more or leffe beinge the fixteenth lott there, Elifabeth Sherbone Eaft, Willm Cutter weft high way to the pynes north, highway to Roxbury fouth.

Itm there In thatlower divifion of Lotts, fyve Acr more or leffe beinge the nyntenth Lott there, Willm Holman Eaft, Robert Stedman Weft, highway to the pynes north high way to Roxbury fouth.

Itm there In that lower divifion, fower Acr more or leffe beinge the feaven and thirith Lott there, Ifbell Wilkerfon Eaft George Hedchon Weft, highway to the pynes north high way to Roxbury fouth.

Itm there In that lower divifion of lotts Thirteene Acr more or leffe beinge the one & forty & two and fortyth lotts ther, George Hedchon Eaft, Willm Pattin Weft, highway to the pynes north highway to Roxbury fouth.

Itm In that Lower divifion of Lotts there Twelue Acr More or Lefse beinge the forty fix & forty feaventh Lotts there John norcroft

East, Edward micherfon West highway to the pynes north highway to Roxbury fouth.

Itm there in that Lower division of Lotts, Three & twenty Acr more or leffe, beinge the fiftith, one & fyfth two & fiftith & three & fyfth lotts there, Robert Parker East Hezechiah Vsher west highway to the pynes north, high way to Roxbury fouth.

Itm there in the lower division of these Lotts Twelue Acr more or leffe, beinge the fyve & fiftyth & fix & fyfth Lotts there, Hezechiah Vsher East, Thomas Beale West highway to the pynes north highway to Roxbury fouth

Itm there In that lower division of lotts fowre Acr more or Leffe beinge the eight & fyfth lott there, Thomas Beale East, Willm Towne west, high way to the pynes north high way to Roxbury fouth.

[86] Itm on the fouth fide of Charles river In the vpper division of lotts there, foure Acr more or leffe beinge the second lot in that vpper division ther Willm Towne East, Thomas Beale West, high way to Roxbury north, the Comon fouth.

Itm there In that vpper division of Lotts Twelve Acr more or leffe, beinge the fourth & fyfth Lotts there Hezechiah Vsher west Thoms Beale East, highway to Roxbury north, Comon fouth.

Itm there in that vpp division, Three & twenty Acr more or leffe beinge the feaventh, eight, nynth, & tenth lotts there, Robert Parke west, Hezechiah Vsher East, highway to Roxbury north, Comon fouth.

Itm there In that vpper division, Twelve Acr more or leffe beinge the thirteenth & fourteenth lotts there John norcroft, west, Edward micharfon East highway to Roxbury north: Comon fouth.

Itm there In that vpper division, Thirteen Acr more or leffe beinge the eighteene & nynetenth lotts there, George Hedchen west, Willm Pattin East, highway to Roxbury north: Comon fouth.

Itm there In that vpper division fowre Acr more or leffe beinge the three & twentieth lott there. Ifbell Willkerfon west, George Hedchon East, highway to Roxbury north the Comon fouth.

Itm there in that vpper division fyve Acr more or leffe beinge the one & fortyth Lott there, Willm Holman West, Robert Stedman East highway to Roxbury north the Comon fouth.

Itm there In that vpper division Six Acr more or leffe beinge the foure & fortyth Lott there, Elifabeth Sherbone west, Willm Cutter East, highway to Roxbury north, the Comon fouth.

Itm there In that vpper division, Ten Acr more or leffe beinge the fix & fortyth Lott there, Edward Winship west, Elifabeth Sherbone east, highway to Roxbury north the Comon fouth.

Itm there In that vpper division Eight Acr more or leffe, beinge the eight & fortith Lott there John Norcroft West: Edward Winship East, highway to Roxbury north the Comon fouth.

Itm there In that vpper division feaventeen Acr more or leffe beinge the fiftith, one & fiftith, and two & fyfith Lotts there, Willm french west John Norcroft east, highway to Roxbury north the Comon fouth

Itm there on the fouth side of Charles river in that vpper division of Lotts, one & forty Acr more or leffe beinge the foure and fifty, fyve & fiftye, fix and fyfye, feaven & fifty eight & fifty & nyne & fiftyth Lotts there, Willm french East, Com west and fouth highway to Roxbury north.

Itm In the Oxpasture one Dwelling houfe wth two Acr & halfe of land more or leffe, Colledg land and Richard Jackson West, ffrancis Griffell East highway to Charles towne fouth his owne Land north.

[87] GREGORY STONE: Impr on the Comon one dwelling houfe wth out houfes and fyve Acr of land more or leffe, Thomas Parrish fouth-east, An Crosby northwest Sufan Bloget fouth west, the Comon northeast.

Itm In the new west field Two Acr more or leffe, Thomas Parrish fouth-east, John french northwest, Thomas Marret northeast, highway to the great swampe fouthwest.

Itm In the Oxpasture towards menotamye Eight Acr and halfe more or leffe, Edward Winship fouth, John Cooper north, Charles towne lyne east the highway to menotamye west.

Itm beyond the freshpond, forty Acr of vpland & meadowe more or leffe, Nathaneell Sparrowhauke, fouth-east and northwest, Water-towne lyne fouthwest: Comon swampe northeast

Itm In the freshpond meadowe, fyve Acr more or leffe Richard Champnyes northeast, Elifabeth Sherbone fouthwest the river fouth-east and northwest.

Itm In the Oxpasture towards menotamy six Acr more or lesse, Edward Winship north, An Crosby fouth, high way to menotamy west, Charlestowne lyne East.

EDWARD GOFFE Impr wthin the towne one dwelling house wth a barne & outhouse wth about one Acr of ground the Colledge east, John Betts & the watch-house-hill west, Brayntree fstreet south. land intended for the Colledge north.

Itm In the towne one dwelling house wth about one rood of ground, Robert Stedman foutheast Wood fstreet northwest. Long fstreet fouthwest spring fstreet north east.

Itm In the towne one dwellinge house wth about one rood of ground, Robert Brodish foutheast, Brayntree fstreet northeast, water fstreet northwest, Comon-pond fouthwest.

Itm In the old field Ten Acr more or lesse, m<sup>r</sup> Samuell Shepard foutheast, Thoms Beale northwest, highway to the oyster banke fouth west, Comon fence northeast.

Itm In the old field Eighteen Acr & halfe more or lesse, m<sup>r</sup> Joseph Cooke, foutheast, m<sup>r</sup> Samuell Shepard, north west, the high way to the oysterbanke & m<sup>r</sup> Joseph Cooke fouthwest, Comon fence northeast.

Itm on small-lot hill, foure Acr more or lesse, Herbert Pelham Esq<sup>r</sup> foutheast, the high way to the Comon fenc<sup>e</sup> northwest, Robert Stedman fouth west, Edmond Anger northeast.

Itm on smalllot hill two Acr more or lesse, Herbert Pelham Esq<sup>r</sup> foutheast, m<sup>r</sup> Joseph Cooke northeast, Robert Brodish, fouthwest, high way to the Comon fence norwest.

Itm on small lott hill, three Acr & halfe more or lesse, Herbert Pelham Esq<sup>r</sup> fouth & east, John Stedman west, Comon fence north.

Itm In the necke of Land, Two & twenty Acr & halfe more or lesse, his owne land, Nathanneell Sparrowhauke and Thomas Chesholme west, Edward Collins East, great marsh fouth, highway to the oyster bank north

Itm In the necke of land, Three Acr & halfe more or lesse John Stedman north, Thomas Chesholme fouth Thomas Danforth west his owne land East.

[88] Itm In the great marsh foure and twenty Acr & halfe more or leffe, Edward Collins north, Roger Shawe east, William Holman west, oyster banke bay fouth.

Itm In the Longe marsh fyve Acr more or leffe, m<sup>r</sup> Sam. Shepard, fouth and East, Edward Collins north Elisabeth Cutter West.

Itm In the Longe Marsh one Acr & a rood more or leffe Richard Champnyes north, Edward Winship fouth m<sup>r</sup> Samuell Shepard East, Herbert Pelham Esq<sup>r</sup> West.

Itm In the Ox marsh Two Acr more or leffe m<sup>r</sup> Samuell Shepard foutheast, An Crosby north west, Charles river fouthwest, the Crick noreast

Itm In the Oxpasture Eleaven Acr more or leffe, Herbert Pelham Esq<sup>r</sup> West, and east, highway to Charles towne north, Comon fence fouth

Itm by vyne Brooke, Six hundred Acr of land more or leffe Herbert Pelham Esq<sup>r</sup> & John Bridge north

Itm In Rocke meadow, fourteen Acr more or leffe Nathanneell Sparrowhauke fouth, Richard Champnyes north, watertowne lyne west Comon East

Itm In Rocke meadow Eleaven Acr more or leffe Nathanneell Sparrowhauke fouth, Richard Champnyes north, Comon East & West.

Itm In the West feild Three roods of land more or leffe high way to the great fwampe northeast, the Bricke-kilne northwest, Thoms Parrish Executer to the estate of Edward Skinner deceafed foutheast & northwest.

JOHN BRIDGE Imp<sup>r</sup> In the West End, one dwelling houle wth Barne & out-houfes, wth Twelue Acr of land more or leffe, the highway to watertowne fouthwest, the Comon northeast, Abraham Morrill, Thomas Parrish & Robte Daniell northwest. Golden Moore and George Willowes fouth east.

Itm In the West End fyve Acr more or leffe of marsh and vpland, the highway & Thomas Marret Northwest, Cary Lathum and John Benjamin foutheast, Charles river fouth west highway to watertowne northeast.

Itm In the Towne one Dwelling houfe wth about halfe a rood of ground, Willm Manninge north, Hezechiah Vther and Robert Sanders West, Crooked stree East, longe street fouth.

Itm In the neck of land fyfteene Acr more or leffe Richard Champnyes East, Thomas Danforth west, the great marsh fouth, highway to the oyfter banke north

Itm In Rocke meadow, fyfteene Acr more or leffe, Richard champnyes fouthwest, John Benjamin northeaft Watertowne lyne norwest, Comon foutheast.

Itm In Rocke meadow Ten Acr more or leffe, Richard champnyes fouthwest, John Benjamin northeaft Comon northwest & foutheast.

Itm In Alewife meadow feaven Acr & halfe more or leffe Elifabeth Sherbone East, Edward Collins West, Comon North & fouth.

[89] RICHARD JACKSON Impr In the west End one dwelling houfe and Barne wth one Acr of land more or leffe, m<sup>r</sup> henry Dunfter West, Herbert Pelham Esq<sup>r</sup> East, highway to Watertowne fouth, the buryinge place north.

Itm In the Ox pasture one Acr more or leffe, the Colledge land fouth, Nathanneell Sparrowhawk, East, Nathaneell Sparrowhauke and the Comon north & west.

Itm In the west field fower Acr & three roods, more or leffe m<sup>r</sup> Samuell Shepard foutheast, Samuel, Green north west, highway to the great swampe fouthwest, the other high way to the great swampe northeaft.

Itm In the Oxpasture towards menotamy Six Acr more or leffe Edward Winship fouth, high way to menotamy west, Charlestowne lyne East.

THOMAS MARRET Impr wthin the Towne one dwelling houfe wth outhoufes & about halfe a rood of ground, John Ruffell east, Willm Towne north, water street west, Spring street fouth.

Itm In the West End nyne Acr of vpland & marsh, more or leffe, watertowne lyne northwest, Cary Lathum foutheast, Charles river fouthwest highway to watertowne northeaft.

Itm on the playne towards menotamy six Acr more or leffe,

Thomas Chesholme East, Elifabeth Sherbone west, John Ruffell fouth, menotamy playne North.

Itm wthin the necke of land three roods of land more or leffe field lane fouth; Oxpasture north, Richard Champny<sup>^</sup> East, Robte Brodish west.

Itm In the great marsh Two Acr more or leffe, Thomas Danforth fouthwest, Robert Holmes northeast, oyster banke bay foutheast, m<sup>r</sup> Atherton Hough northwest.

Itm In the west field Two Acr more or leffe, William Pattin East, Golden Moore fouth, John ffrench & John Ruffell west, highway north.

EDMOND ANGER Impr Wthin the Towne one Dwellinge houfe wth about halfe a rood of ground. Katterine Hadden north, Thomas Beale west, Spring street fouth, water street East.

Itm wthin the necke of land on fmall-Lot-Hill fyve Acr more or leffe, m<sup>r</sup> Joseph Cooke Northeast, Edward Goffe fouthwest, Herbert Pelham Esq<sup>r</sup> foutheast, highway to the Comon fence northwest

Itm In the pyne swampe field nyne Acr more or leffe, Guy Banbrige East, Edward Winship west, Nathanneell Sparowhauke & Robte Sanders fouth Edward Winship North:

Itm In the pyne swampe field. one rood of ground, Edward Hall West, Elifabeth Bittleston east, Edward Winship north, Richard Parke fouth.

Itm on the fouth fide of Charles river one dwellinge houfe wth a barne & Six & thirtye Acres & halfe more or leffe of vpland and meadowe, Willm Andrewes fouth John Ruffell north, highway to the Comon West, Charles river East.

nd. it was forgotten to enter the Butt of the msh Caufey high<sup>^</sup>

[90] Itm on the fouthside of Charles river Thirty Acr more or leffe. high waye to the Comon East, Herbert: Pelham Esq<sup>r</sup> North; Comon west & fouth.

WILLIAM ANDREWES, wthin the Towne one dwellinge houfe, wth about halfe a rood of ground, Edward micherfon north, Edward Shepard East, water street west, marsh lane fouth

Itm on the fouthside of Charles river one Dwellinge houfe wth out-houfes And Two hundred Acr of vpland & marfh more or leffe, Edward Shepard John Trumble and Charles river Eaft, Comon weft, Edmond Anger & the Comon North, the Comon marfh adioyninge to the high way that leadeth from the Comon to the Cricke, and Boston lynne fouth.

EDWARD COLLINS Impr In the Towne one dwellinge houfe wth halfe Acr of land more or leffe m<sup>r</sup> Samuell Shepard north, marke Pierce fouth, Thomas Danforth Eaft, Crooked ftreect Weft

Itm In the necke of Land Thirty eight Acr of vpland & marfh more or leffe. Herbert Pelham Esq<sup>r</sup> & m<sup>r</sup> George Cooke Eaft, highway to the oyster banke north, Edward Goffe weft, the great marfh fouth.

Itm In the great marfh Six Acr more or leffe Robert Stedman Weft, Thomas Chefholme Eaft, & north Charles river fouth.

Itm In the Longe marfh, Three Acr more or leffe Richard Champnyes North, m<sup>r</sup> Samuell Shepard Eaft, Edward Goffe fouth, Willm Cutter weft

Itm In Alewife meadowe, feaven Acr & halfe more or leffe, m<sup>r</sup> George Cooke weft, John Bridge Eaft, Concord highway fouth, the Comon north

Itm In the Oxpafture foure Acr more or leffe Golden Moore Weft, Willm Manning North high way to Charles towne fouth, Charlestowne lynne Eaft

KATHERIN HADDEN Imp<sup>r</sup> In the Towne one dwelling houfe wth about halfe a rood of ground, Edmond Anger fouth, Willm ffrench North, nathaneell Sparrowhauke & Thomas Beale Weft: water ftreect Eaft

Itm In the new weft field Two Acr & halfe of Land more or leffe Ifabell Wilkerfon Eaft willm Wilcocke Weft, Gilbert Crackbne north high waye fouth

STEEPHEN DAVE on the fouth fide of Charles river Seaven & twenty Acr more or leffe, beinge the three & twenty, foure & twenty,



fyve & twenty, six and twenty & feaven & twentieth Lotts in the lower divifion of Lotts ffrancis Moore & his owne Land Weft, Thoms Chef-hole Eaft, highway to Roxbury fouth, highway to the pynes north

Itm on the fouth fide of Charles River Eighteene acr more or leffe beinge the nyne & twenty Thirtye one and thirty & two and thirty lotts in the lower divifion, ffrancis Moore & his owne land Eaft willm Bucke Weft, highway to the pynes north highway to Roxbury fouth.

[91] Itm on the fouthfide of Charles river In the vpp divifion of thofe lots, foure Acr more or leffe beinge the feaven and thirtieth lot there Richard Parke Eaft, Thomas Chefholme weft highway to Roxbury north, the Comon fouth.

Itm In that vpp divifion of Lotts, feaventeen Acr more or leffe, beinge the three & thirty foure & thirty and fyve and thirtyth Lotts there, Richard Parke weft, ffrancis Moore Eaft, highway to Roxbury north, Comon fouth

Itm In that vpp divifion of Lotts there Eighteen Acr more or leffe, beinge the eight & twenty nync & twenty, Thirty, and one & thirtieth Lotts there, ffrancis Moore Weft, Willm Bucke Eaft, highway to Roxbury north, the Comon fouth.

Itm In that vpper divifion of lotts, fyve Acr more or leffe beinge the firft lott there, Robte Daniell Weft highway to Roxbury north the Comon, caft & fouth.

Itm In that vpper divifion of lotts, fix Acr more or leffe beinge the two & fortyth lott there, Nath: Sparrowhauke caft, Willm Cutter Weft, highway to Roxbury north, Comon fouth.

ROGER SHAWE Impr wthin the necke of land, one Dwellinge houfe wth out houfes and, Two Acr of land more or leffe, Herbert Pelham Esq<sup>r</sup> fouth, m<sup>r</sup> Jofeph Cooke weft, Thomas Chefholme Eaft, Backe-Lane north.

Itm In the necke of land, Thirty foure Acr more or leffe, m<sup>r</sup> Atterton Hought Eaft, Herber Pelham Esq<sup>r</sup> weft, m<sup>r</sup> Henry Dunfter & Thomas Parrifh north, highway to the oyfter banke fouth.

Itm In the great marfh, nyneteen Acr & halfe more or leffe, m<sup>r</sup>

George Cooke northeaft, Edw: Goffe fouthweft, Edward Collins northweft oyster banke bay foutheaft.

Itm In the Ox marsh one Acr more or leffe m<sup>r</sup> George Cooke eaft, m<sup>r</sup> Jofeph Cooke weft Charles river fouth, the Cricke north

JOHN RUSSELL Impr wthin the Towne one dwellinge houfe wth out houfe & about halfe a rood of ground Thomas Marret Weft, willm Towne & mr henry Dunfter north, ffrancis Moore, & Crooked freet Eaft, Spring freet fouth.

Itm In the new weft field, Two Acr more or leffe, John ffrench foutheaft, Thomas Marrett northeaft highway to the great fwamp fouthweft, highway northweft

Itm In the weft field foure Acr more or leffe. John Scill fouthweft, Guy Banbricke northeaft, Elifabeth Ifaake, Elifabeth Sherbone, Thomas marret, & Thomas Chesholme northweft, highway foutheaft.

Itm on the fouth fide of Charles river, feaven Acr more or leffe beinge the nyne & thirtith lot in the lower divifion of lotts, George Hodchon Eaft and weft highway to Roxbury fouth, high way to the pynes north

Itm In the vpper divifion of lotts there feaven Acr more or leffe beinge the one & twentieth lot ther<sup>e</sup>, George Hodchon weft & eaft highway to Roxbury north, the Comon fouth.

Itm on the fouth fide of Charles river Two Acr and halfe more or leffe of falt marsh land Edmond Anger fouth, Sufan Blogett north, highway to the Comon, weft, Charles river north.

[92] Itm Ann Crosby Imprim In Weft End one Dwellinge houfe wth Barne & three Acr of land more or leffe. Robert Holmes & the highway norweft highway to Watertowne northeaft, John fifsenden & her owne land fouthweft, the Cricke foutheaft.

Itm In Weft end one dwellinge houfe wth foure Acr of land more or leffe, John fifsenden & her owne land & Robert Holmes northeaft, m<sup>r</sup> Henry Dunfter fouthweft, m<sup>r</sup> Dunfters highway to his ox marsh foutheaft, John Benjamin northweft.

Itm In the weft end eight Acr land more or leffe Gregory Stone & Sufan Blogget foutheaft, John Gibfon & the highwaye into the weft

field northwest, high waye to watertowne fouthwest, Cowe Comon northeaft.

Itm In the Oxpasture towards menotamyce, Six Aer more or leffe. Gregory Stone north, John Cooper fouth, Charles towne lyne east the highway to menotamyce West.

Itm wthin the necke of land foure Aer more or leffe m<sup>r</sup> Joseph Cooke west, fouth, & east, highway to the oyfter banke north

Itm In the great marsh foure Aer more or leffe, m<sup>r</sup> Joseph Cooke west, Robert Stedman East, Charles river fouth, Thomas Chesholme north.

Itm In Roecke meadowe Six Aer more or leffe m<sup>r</sup> Sam: Shepard foutheast, m<sup>r</sup> John Briscoe northwest watertowne lyne fouthwest, Comon northeaft.

Itm In Roecke meadowe foure Aer more or leffe m<sup>r</sup> John Briscoe northeaft m<sup>r</sup> Samuell Shepard fouthwest, Comon northwest & fouth-east.

Itm In the Oxmarsh one Aer more or leffe, Herbert Pelham Esq<sup>r</sup> west Edward Goffe east, the Cricke north, Charles river fouth.

Itm on the fouthside of Charles river Ten Aer

ROBERT BRODISH Impr wthin the Towne one dwellinghouse wth outhouses and about one rood of ground, Richard Champnyes fouth, Edward Goffe West, Brayntree street north, Crooked street East.

Itm Wthin the necke of land, three roods of land more or leffe, Richard Champnyes west, Thomas Marret East, the Oxpasture north, field-lane fouth.

Itm In small lot-hill, seaven Aer & halfe more or leffe Herbert Pelham Esq<sup>r</sup> & the highway foutheast, Edward Goffe northeaft, highway to the Comon fence northwest, highway to the oyfter banke fouthwest.

Itm wthin the necke of land Ten Aer & halfe more or leffe m<sup>r</sup> Samuell Shepard & m<sup>r</sup> Henry Dunster west, m<sup>r</sup> Henry Dunster fouth, Golden Moore East, highway to the oyfter banke north.

Itm In the long marsh Three Aer & halfe more or leffe m<sup>r</sup> Joseph Cooke north & fouth, Herbert Pelham Esq<sup>r</sup> west, m<sup>r</sup> Samuell Shepard East.

Itm In the Oxmarsh one Acr more or leffe m<sup>r</sup> Henry Dunster west Richard Champny East m<sup>r</sup> Dunsters highway to the marsh north Charles river fouth

Itm In the great marsh twelve Acr more or leffe Edward Winship northeaft, Herbert Pelham Esq<sup>r</sup> southwest, m<sup>r</sup> Atherto Hough northwest.

ROBERT HOLMES Impr In west End one dwelling house wth a barne, And Two Acr & halfe of land more or leffe Anne Crosby fouthwest, the highway to Watertowne Northeaft, Elisabeth Ifaake northwest, highway foutheast.

Itm In the necke of land, Thirteene Acr more or leffe m<sup>r</sup> Joseph Cooke west, m<sup>r</sup> Joseph Cooke and Willm Cutter East, the great marsh fouth, highway to the oyster bank north.

Itm In the great marsh Eight Acr more or leffe Thomas Marret fouthwest, Golden moore northeaft, m<sup>r</sup> Atterton Hough northwest, Oysterbanke bay foutheast.

Itm In the Longe Marsh, Two Acr more or leffe, Herbert Pelham Esq<sup>r</sup> West, m<sup>r</sup> Samuell Shepard east, m<sup>r</sup> Joseph Cooke fouth, Thomas Danforth north.

Itm In the Ox pasture, fyve Acr more or leffe, Richard Champnyes West Christopher Cane East, highway to Charles towne north, Comon fence fouth.

GOLDEN MOORE Impr In West End one Dwelling house wth out houfes and foure Acr & halfe of land more or leffe, Edmond ffoft North West, John Bridge southwest, highway to Watertowne foutheast, the Comon northeaft.

Itm In the necke of land, fyve Acr & halfe more or leffe Robert Brodifh West, m<sup>r</sup> Joseph Cooke East, m<sup>r</sup> Henry Dunster fouth, highway to the oyster banke north.

Itm In the great marsh fyve Acr more or leffe m<sup>r</sup> Sam: Shepard northeaft, Robert Saunders southwest, m<sup>r</sup> Atterton Hough northwest, oysterbanke bay foutheast.

Itm In the great Marsh Six Acr more or leffe, Robert Hollmes southwest, Hellen Greene north East, m<sup>r</sup> Atterton Hough northwest, oyster banke bay foutheast.

Itm In the Ox pasture fyve Acr more or leffe, m<sup>r</sup> Joseph Cooke West, Willm Manning north, Edward Collins East, highway to Charles-towne fouth.

Itm In the new west field, Six Acr more or leffe Richard Champnyes East, Edmond ffoft, William ffrench, Sufan Bloget, Edward micherfon & Thomas Parrish west, Willm ffrench & Thomas Marret north, the Comon fouth

Itm In Alewife meadowe Seaven Acr & halfe more or leffe, Andrew Bercher East, Comon north, fouth and West

Itm on the fouth side of Charles river Eight Acr more or leffe beinge the foure & fortith Lott in the lower divifio<sup>n</sup> of Lotts there Nathaneel Sparrowhauke West, Willm Pattin East, highway to the pynes north highway to Roxbury fouth

Itm there In the vpper divifion of lotts Eight Acr more or leffe beinge the sixtenth lott ther Nathanneell Sparrowhauke East, Willm Pattin West highway to Roxbury north, Comon fouth

[94] Itm In Rocke meadowe Six acr more or leffe m<sup>r</sup> John Brifcoe foutheast, watertowne lyne fouth-west, Comon Northwest & northeast.

Itm In Rocke meadow foure Acr more or leffe m<sup>r</sup> John Brifcoe fouthwest Comon northeast & foutheast.

Itm In the fresh pond meadowe Seaven Acr and halfe more or leffe, John Dogget northeast Nathanneell Sparrowhauke fouthwest, the river foutheast, highway northwest.

HEZECHIAH VSHER Impr In the Towne one dwelling house wth about halfe a rood of ground, Robert Sanders north, John Bridge east, waterstreet west, longestreet fouth

Itm In the necke of land Two Acr more or leffe m<sup>r</sup> Joseph Cooke fouthwest, & northeast, Herbert Pelham Esq<sup>r</sup> foutheast, the highway to the Comon fence northwest.

Itm on the fouth side of Charles river Six Acr more or leffe being the foure & fifty lott in that lower divifion of lotts Nathanneell Sparrowhauke East, & west, highway to the pynes north, high-way to Roxbury fouth

Itm there In the vpper division of those lotts Six Acr more or leffe beinge the fixt lott there Nathanneell Sparrowhauke East & west highway to Roxbury north the Comon fouth

ISABELL WILKERSON and EDWARD WINSHIP Impr In the West End one dwellinge house wth about Two Acr & halfe of land more or leffe, Guye Banbrige, Daniell Kempfer, & the Comon Northeast, m<sup>r</sup> Henry Dunster foutheast, highway to Watertowne fouthwest the highway from Watertowne to Charlestowne northwest.

Itm on Jones his hill Cormonly foe called Six Acr more or leffe, m<sup>r</sup> Thomas Shepard & the Comon East, Richard Champny west, Hellen Green north, the Comon fouth.

ISABELL WILKERSON In the new west field Two Acr & halfe more or leffe, m<sup>r</sup> Thomas Shepard foutheast, Katherin Hadden northwest, Willm Manninge & Hellen Green, northeast, highway fouthwest,

Itm On the fouthside of Charles river Six Acr more or leffe beinge the fix & thirtieth lott in that lower division of lotts, Willm Bucke East, Nathanneell Sparrowhauke West highway to the pynes north highway to Roxbury fouth.

Itm In the vpper division of those lotts Six Acr more or leffe beinge the foure & twentieth lott there Nathanneell Sparrowhauke East, Willm Bucke west, highway to Roxbury north, Comon fouth.

[95] EDWARD WINSHIP In the pynefwampe field, Seaven Acrs land more or leffe, Edmond Anger East, Nathanneell Sparrowhauke fouth his owne Land north Elifabeth Bittleston west.

Itm In the Oxpasture toward menotamye Six Acr more or leffe, Gregory Stone north, Edward Hall, Elifabeth Bittleston, his owne land, and Edmond Anger fouth, highway to menotamy West.

Itm In the great Marsh Eleaven Acr more or leffe Robert Brodifh fouthwest, William Willcocke northeast, m<sup>r</sup> Atherton Hough northwest, oyfter banke bay foutheast

Itm beyond Alewife meadow northward two Acr meadow more or leffe, the Comon round

Itm on the fourth side of Charles river Ten Acr more or lesse, beinge the thirteenth lott in that lower divisio<sup>n</sup> of lotts Nathancell Sparowhauke East & west, highway to the pynes north, highway to Roxbury fouth.

Itm there in the vpper division of those lotts Ten Acr more or lesse beinge the feaven & fortyth Lott there Nath: Sparrowhauke Est & west highway to Roxbury north, Comon fouth.

Itm In ffreshpond meadowe Ten Acr more or lesse Willm Holman, Nathancell Sparrowhauke, John Dogget, Richard Champnyes, Sufan Bloget, and Willm Man, northwest, the great swampe foutheast Wedow ffyther fouthwest.

Itm In the Oxpasture toward menotamy Eight Acr more or lesse, Richard Jackfon north, Gregory Stone fouth, highway to menotamy west Charlestowne lyne East.

THOMAS PARRISH Impr In the West End one dwelling houfe wth out houfes & foure Acr of land more or lesse Gregory Stone northwest. Gilbert Crackbone and John Bridge foutheast, Abraham Morrell fouthwest Comon Northeast.

Itm In the new west field two Acr more or lesse, Gregory Stone northwest, Edward Micherfon foutheast. Golden Moore northeast, highway to the great swampe fouthwest.

Itm In the necke of land Two & twenty Acr & halfe more or lesse, m<sup>r</sup> Henry Dunster East, Herbert Pelham Esq<sup>r</sup> west, Roger Shawe fouth, Comon fence north.

Itm In ffresh pond meadowe, Two Acr & halfe more or lesse Elifabeth Sherbone northeast, Cary Lathum fouthwest, river foutheast, highway northwest.

JOHN GIBSON Impr In West End one dwelling houfe wth nyne Acr Land more or lesse, An Crosby foutheast, the Comon northeast, highway to Watertowne fouthwest, Andrew Belcher northwest.

Itm In the ffreshpond meadowe fyve Acr more or lesse Richard Champnyes fouthwest, John Moore northeast, the river foutheast, highway northwest.

[96] JOHN SCILL Impr In the Towne one Dwelling houfe wth about halfe a rood of ground more or leffe mr George Cooke fouth, Longstreet north, Crick lane West, Thomas Hofmer East.

Itm In the West field, foure Acr & halfe more or leffe, John Ruffell northeaft Edward Hall, fouthwest, Elifabeth Ifaacke, Guy Banbricke and the great swampe northwest, highway foutheast.

JOHN COOPER In the Oxpasture towards menotamy one Dwelling houfe wth fix Acr of land more or leffe, Gregory Stone fouth Anne Crosby North, Charlestowne lyne East highway to menotamy west.

HELLEN GREEN Impr In the Comon one Dwellinge houfe wth halfe an Acr of land more or leffe Richard Parke East, John Meane West, pyne swampe north Comon fouth.

Itm In the new west field Two Acr more or leffe Edward Winship fouth, m<sup>r</sup> Thomas Shepard north & East, Richard Parke west.

Itm on the playne towards menotamye Three Acr & halfe more or leffe, m<sup>r</sup> Thomas Shepard East, Ifabell Wilkerfon fouth, William Manning West, Comon North.

Itm In the great Marth fyve Acr more or leffe John Benjamin northeaft, Golden Moore fouthwest, m<sup>r</sup> Atherton Haught northwest, oyster banke bay foutheast,

DANIELL KEMPSTER In West End one Dwelling houfe wth about one rood of ground more or leffe m<sup>r</sup> Henry Dunster foutheast, Edward Winship fouthwest & NorthWest, Comon northeaft.

GUYE BANBRIGE Impr I west end one Dwellinge houfe, wth about three roods of land more or leffe Edward Winship foutheast & fouthwest, highway from Watertowne to Charlestowne north west, Comon northeaft.

Itm In the new west field Three Acr more or leffe Jhn Ruffell fouthwest, highway foutheast, and northeaft, Samuell Green & Thomas Beale northwest.

Itm on the playne towards menotamye, Six Acr more or leffe, Elifabeth Ifaack East, John Scill fouth, the great Comon oxpasture west. Comon north.



Itm In the ffeeshpond meadow seaven Acr & halfe more or lesse, Nathaneell Sparrowhauke south west, John Doget northeast, the river fouth east, highway northwest.

Itm In pyne swampe field foure Acr more or lesse Willm Towne northeast, Edmond Anger northwest Robert Sanders south west

[97] SAMUELL GREENE Impr In the West field, foure Acr more or lesse, Richard Jackson fouth east, Elifabeth Green & Willm Bucke northwest, the two highwayes to the great swampe, south west & northeast.

Itm on the playne towards Menotamyne Three Acr more or lesse Thomas Beale west, William Man East, Guy Banbrige fouth Comon north

GILBERT CRACKBONE In West end one dwelling houfe & out houfe wth about halfe an Acr of land Thomas Parrish northwest & south west, Robert Daniell fouth east Comon northeast

Itm on the playne towards menotamyne Six Acr more or lesse, William Manninge East, Richard Parke west, Katherin Hadden & William Wilcocke fouth, Comon north.

Itm At the lower End of westfield Two Acr more or lesse water-towne lyne south west, great swampe northeast.

WILLIAM PATTIN Impr on the Comon one dwellinge houfe wth about halfe an Acr of land, John Meane fouth, Sufan Bloget north, pyne swampe East, Cowe Comon west.

Itm In the new west field two Acr of Land more or lesse Thomas Marret West, Richard Parke East, Richard Champnyes fouth, highway north.

Itm on the fouthside of Charles river Six Acr more or lesse, beinge the three & fortyth lot in that Lower division of Lotts, Nathaniell Sparrowhauke East, Golden Moore west, highway to the pynes north, high waye to Roxbury fouth.

Itm In the vpper division of Lotts there six Acr more or lesse beinge the seavententh lott there, Nathaniell Sparrowhawk, west, Golden Moore East, highway to Roxbury north, the Comon fouth.

ELISABETH SHERBONE Impr Wthin the Towne, one dwelling houfe, wth about halfe a rood of ground m<sup>r</sup> George Cooke fouth, Thomas Hofmer West, Long fstreet north, Wood fstreet East.

Itm In the West field, foure Acr more or leffe, John Moore north-west, John fiffenden foutheast, the highways to the great fwampe, northeast & fouthwest.

Itm In the West field three Acr more or leffe, Elifabeth Ifaacke northwest, highways into the great fwampe northeast & fouthwest, and highway foutheast,

Itm on the playne towards menotamye Six Acr more or leffe, Thomas Marret East, Elifabeth Ifaacke West, John Ruffell fouth, Comon north

Itm on the fouth fide of Charles river Six Acr more or leffe, beinge the fifteenth lott in the lower division of lotts Nath: Sparrowhauke East & west, highway to the pynes north, highway to Roxbury fouth.

Itm In the vpper division of thofe lotts Six Acr more or leffe beinge the fyve & fortith lott there, Nath: Sparrowhauke East & west, highway to Roxbury north Comon fouth.

[98] Itm In frefhpond meadow Two Acr & halfe more or leffe, Gregory Stone northeast Thomas Parrish fouthwest the river fouth East, highwaye northwest.

THOMAS CHESHOLME Impr In the Towne one dwellinghoufe wth out houfe and about halfe a rood of ground, Robert Stedman west, Nathaniell Sparrowhauke & the meetinghoufe north waterfstreet East, Long fstreet fouth.

Itm In the neck of Land two Acr more or leffe Edward Goffe north & east, Thomas Danforth west, the great marsh fouth.

Itm wthin the neck of Land halfe an Acr of Land more or leffe, Herbert Pelh Efq<sup>r</sup> fouth, Roger Shawe West, highway to the oyfterbanke north, the Comon Clay-pitts East.

Itm In the great marsh, Three Acr more or leffe Edward Collins East, Robert Stedman west, Edward Goffe north river fouth.

Itm on the playne towards menotamye, Three Acr more or leffe, Thomas Marret West, Willm Cutter east, John Ruffell and Guye Banbrige fouth Comon north.

Itm on the fouth side of Charles river fyve Acr more or leffe, beinge the two & twenty lott in the Lower division of Lotts there, William Bucke East, Steephen Day West, highway to the pyne north, highway to Roxbury fouth

Itm In the vpper division of Lotts there, fyve Acr more or leffe, beinge the eight & thirtith lott there, William Bucke West, Stephen Day East, highway to Roxbury north, the Comon fouth.

Itm In Rocke meadowe. Three Acr more or leffe watertowne lyne fouthwest, Nathaneell Sparrowhauke, northeast, the river northwest the Comon foutheast.

Itm In Rocke meadow, Two Acr more or leffe Nathaneell Sparrowhauke East, a fwampe West, Comon North, and fouth.

EDWARD MICHESON Impr wthin the Towne one dwellinge houfe wth out houfe and about halfe a rood of ground, John Betts East, Willm Andrewes fouth, waterstreet west, Longe street north.

Itm wthin the Towne one houfe lott, about halfe a rood of ground, Nathaneell Sparrhauk north, Thomas Beale east, Spring street fouth, wood street west,

Itm In the new west field, Two Acr more or leffe Thomas Parrish northwest, Sufan Bloget foutheast, Golden Moore northeast, the highway to the great fwampe fouthwest.

[99] Itm on the fouth side of Charles river, Six Acr more or leffe, beinge the forty eight Lott in the lower division of Lotts Nathaneell Sparrowhauke East, Robert Parker West, highway to the pyne north high way to Roxbury fouth.

Itm In the vpper division of thofe Lotts, Six Acr more or leffe beinge the Twelfth lott there, Nathanneell Sparrhauke west Robert Parker East, highway to Roxbury north. Comon fouth

Itm on the fouth side of Charles river, eight Acr of msh more or leffe, Elifabeth Ifaacke, west, m<sup>rs</sup> Elifabeth Sherbone East, Charles river north, highway to the pyne fouth.

WILLIAM FFRENCH Impr In the Towne one dwellinge houfe wth about halfe a rood of ground, Nathaneell Sparrowhauke weft, Nathan Aldus north Katherine Hadden fouth, waterftreet Eaft.

Itm In the new weft field Two Acr more or leffe Edmond ffoft and Golden Moore foutheast, Sufan Bloget northwest, Golden Moore northeaft, the highway to the great fwampe fouthweft.

Itm on the fouth fide of Charles river, Eight Acr more or leffe beinge the feaventh Lott in the lower Division of Lotts, Nathaneell Sparrowhauke Eaft and Weft, high way to the pyne north, highwaye to Roxbury north.

Itm In the vpper Division of thofe Lotts Eight Acr more or leffe beinge the three & fifth Lott there Nathaneell Sparrowhauke Weft, & Eaft, highway to Roxbury north the Comon fouth

ROBERT SANDERS Impr wthin the towne one dwellinge houfe wth about halfe a rood of ground Hezechiah Vther fouth, Willm Manninge and John Bridge Eaft, Springftreet north waterftreet weft.

Itm In the pyne-fwamp-field Thirteen Acr more or leffe, ffrancis Griffoll, Herbert Pelham Esqr, m<sup>r</sup> Jofeph Cooke & William Manninge fouth, William Manninge & Charlestowne lyne Eaft John Meane, William Towne, Guy Banbrige and Edmond Anger north, Nathaneell Sparrowhauke Weft

Itm In the great Marfh fyfteen Acr more or leffe Golden Moore northeaft, John Benjamin fouthweft, m<sup>r</sup> Atherton Hough northwest, oyfter banke baye foutheast.

THOMAS BRIGHAM In the Weft End one Dwellinge houfe wth out houfes & Three Acr & halfe of Land more or leffe, Elifabeth Ifaacke foutheast, John Benjamin and An Crosby fouthweft, the highway to Wyndmill hill northwest, highway to Watertowne northeaft.

[100] ELISABETH BITTLESTON on the Comon one dwellinge houfe, wth outhoufes and Two Acr of land more or leffe, Edward Winship east & north, Nathanneell Sparrowhauke fouth, Edmond Anger and Richard Parke Weft :

SUSAN BLOGET, Impr on the Comon one dwellinge houfe and outhoufe wth about halfe an Acr of ground, Willm Pattin fouth, Elifabeth Bittlefton north, pyne-fwampe east Comon weft

Itm In the new west field Two Acr more or Leffe William french foutheast, Edward Micherfon north west, Golden Moore northeaft highway to the great swampe fouthwest.

Itm In the West End Two Acr more or leffe, Abraham Morrill foutheast, An Crosbye northwest, Gregory Stone northeaft, highway to Watertowne fouthwest.

Itm on the fouthside of Charles river Two Acr and halfe of marsh more or leffe, Robert Stedman north, John Ruffell fouth, highway to the Comon West, Charles river East.

Itm In the fresh pondmeadowe Two Acr & halfe more or leffe, Richard Champnye fouthwest, William Man northeaft, the river fouth-east, highway northwest.

JOHN MEANE Impr on the Comon one dwelling houfe wth about halfe an Acr of Land, Richard Parke East, William Pattin North, Cowe Comon West & fouth.

Itm In the new west field, Two Acr & halfe more or leffe William Wilcocke East William Man and William Towne north highways fouth, & West.

Itm In pynefwampefield Three Acr more or leffe, Robert Sanders fouth and West, William Towne north, Charlestowne-lyne East.

EDWARD HALL Impr on the Comon one Dwelling houfe wth one Acr & halfe of Land, more or leffe, Edward Winship north, Edmond Anger, and Richard Parke East, the highway-gate into pynefwampefield, and Comon, fouth, and Comon north.

Itm In the new west field foure Acr more or Leffe, John Scill north east, George Willows fouthwest, the swampe northwest, highwaye foutheast.

[101] WILLIAM MAN Impr on the Comon one dwelling houfe wth about a rood of Land, Elifabeth Bittleston East and fouth, the highway into pynefwampefield north, Comon West.

Itm on the playne towards menotamyne Two Acr of land more or Leffe, Samucll Green west, William Towne East, John Meane fouth Comon north

Itm In the West field Three Acr more or leffe, Thomas Hofmer foutheast, the highwayes into the great swampe fouthwest, Abraham Morrill & the highway north east, the middle highway northwest.

Itm In the freshpond meadowe Two Acr & halfe more or leffe Elifabeth Ifaacke northeast, Sufan Bloget fouthwest, the river foutheast, highway northwest.

Itm In the great Marsh foure Acr more or leffe, William Cutter West, m<sup>r</sup> Joseph Cooke East, and north, Charles river fouth.

ROBERT DANIELL In the West End one dwellinge houfe wth out-houfes and about halfe an Acr of land, Gilbert Crackbone northwest, John Bridge foutheast, Thomas Parrish fouth west, Comon northeast.

JOHN MOORE Impr In the Towne one dwellinge houfe wth out houfe and about halfe a rood of ground Herbert Pelham Esq<sup>r</sup> fouth, Willm Cutter East, m<sup>r</sup> Joseph Cooke west, Longstreet north

Itm In the Westfield Thirteen Acr more or leffe mrs Elifabeth Sherbone foutheast, John Betts northwest, highwayes to the great swampe fouthwest, & northeast

THOMAS BEALE Impr In the Towne one dwellinge houfe wth about halfe a rood of ground, Nathaneel<sup>^</sup> Sparrowhauke north, Edmond Anger East, Edward Micherfon West, fpringe street fouth.

Itm wthin the necke of Land, Two Acr more or Lefse Richard Champnyes & the highway to the oyfter ban<sup>^</sup> West, Edward Goffe, and the highway to the oyfter banke fouth, Edward Goffe East, oxpasture north

Itm on the playne towards menotamyne Three Acr more or leffe, William Cutter West, Samuell Green East, Guye Banbrige fouth, Comon north.

Itm on the fouthside of Charles river foure Acr more or leffe being the feaven & fiftith Lott in the Lower division of lotts Nathaneell Sparrowhauke East & West, highway to the pynes north, highway to Roxbury fouth

Itm In the vpper division there foure Acr more or leffe being the third lott, Nath: Sparrowhauke west & east highway to Roxbury north Comon fouth.

[102] JOHN FFISSSENDEN Impr In the West End one dwelling house wth halfe an Acr of Land more or leffe An Crosbye north & west, m<sup>r</sup> Henry Dunster and An Crosbye fouth the Cricke East.

Itm In the West field Three Acr of land more or leffe mrs Elifabeth Sherbone north west William Holman foutheast, highwayes into the great swampe northeast and fouthwest.

GEORGE WILLOWES Impr In the West End one Dwelling-house wth about halfe an Acr of land Edmond ffrost foutheast, John Bridge fouthwest, and northwest, Comon northeast

Itm In the West field Two Acr more or leffe Edward Hall northeast the highwaye foutheast, the swampe northwest Comon fouthwest.

WILLIAM MANNINGE Impr In the Towne one dwellinge house wth about halfe a rood of ground, John Bridge fouth, Robert Sanders West, Crooked freet north & East

Itm In pyne swampe field foure Acr of land more or leffe, Robert Sanders West, and north, Charlestowne lyne east, oxpasture fouth.

Itm on the playne towards menotamye Three Acr more or leffe, Hellen Green East, Gilbert Crackbone West, Isabell Wilkerfon fouth, the Comon north.

THOMAS HOSMER Impr In the towne one dwelling house wth about halfe a rood of ground John Scill West, m<sup>r</sup> Elifabeth Sherbone East, m<sup>r</sup> George Cooke fouth, longfreet north.

Itm In the West field fyve Acr of land more or leffe, William Man Northwest, Andrew Belcher foutheast, the highwayes to the great swampe fouthwest, Robert Parker northeast.

RICHARD PARKE Impr on the Comon one dwellinge house wth outhouses and about halfe an Acr of land more or leffe, Nathaneell Sparrowhawk East, Hellen Green west the pynewampe north, the Comon fouth.

Itm In the new west field Two Acr more or leffe Hellen Green East, William Pattin West Richard Champnyes and Edward Winship fouth.

[103] Itm In the playne towards menotamye three Acr more or leffe, Gilbert Crackbone East, William Towne west, William Wilcocke fouth, Comon north.

Itm on the fouth side of Charles river Six acr more or leffe beinge the fix and thirtieth lott in the vpper divison of those lotts Steephen Day east, & west, highway to Roxbury north the Comon fouth.

Itm In Alewife meadow seaven Acr & halfe more or leffe John Betts East, m<sup>r</sup> Samuell Shepard west Comon north & fouth.

ROGER BANCROFT In West End one dwellinge house wth halfe an Acr of land more or leffe, Cary Lathum fouthwest and northwest, Robert Parker foutheast, highway to Watertowne northeast.

ROBERT PARKER Impr in the west End one dwellinge house wth out house and halfe an Acr of Land more or leffe, Roger Bancraft northwest, William Willcocke foutheast, Cary Lathum fouth west, highway to Watertowne northeast.

Itm In the West field foure Acr more or leffe, the highway to the great swampe fouthwest, Abraham Morrill northeast, and fouth east, the highway to the fresh pond northwest.

Itm on the fouth side of Charles River, Two acr & halfe of marsh Land more or leffe Robert Stedman, fouth, highway vnto the Comon west Comon north and East.

md at the Latter end of this trancript is inferted an other pcell of two Acr of Land wch was misplaced wth Abrah<sup>a</sup> Morells Lands.

WILLIAM WILCOCKE Impr In West End one dwellinge house wth halfe an Acr of Land more or leffe Elifabeth Green wedow foutheast, Robert Parker northwest, Cary Lathum fouthwest, highway to watertowne northeast.

Itm In the new westfield Two Acr & halfe more or leffe, John Meane west, Katterin Hadden East, Richard Parke, and Gilbert Crackbone north highway fouth.

Itm In Wigwam necke foure Acr more or leffe, William Cutter foutheast, John Stedman northwest, Charles river fouthwest, Longe marsh northeast.



Itm In the great marsh Two Acr more or leffe, Edward Winship fouthwest, Abraham Morrill northeaft, m<sup>r</sup> Atherton Hough northweft, oyfter banke bay foutheast

ELISABETH GREENE wedow Impr In the west End, one dwellinge houfe, wth an out houfe and halfe an Acr of Land more or leffe, William Wilcocke, northwest, Cary Lathum fouthwest highway to water-towne northeaft, highway to Wyndmill hill foutheast

[104] Itm In the west field foure Acr more or leffe Samuell Green foutheast, William Bucke northeaft, the highway to the great swampe fouthwest, and northwest.

WILLIAM CUTTER Impr In the Towne one dwelling houfe, wth about halfe a rood of ground Herbert Pelham Esq<sup>r</sup> fouth, John Moore West, Long-street north, waterstreet East.

Itm In the necke of Land fyve Acr more or leffe Robert Holmes West, and north, m<sup>r</sup> Joseph Cooke East, great marsh fouth.

Itm In the Wigwam necke foure Acr more or leffe, Elifabeth Cutter and John Trumble foutheast, William Wilcocke northwest, Charles river fouthwest, the long marsh northeaft

Itm on the playne towards menotamye Three Acr more or leffe Thomas Beale east, Thomas Chesholme west, Guy Banbrige fouth Comon north.

Itm on the fouth side of Charles river Six Acr more or leffe, beinge the feavententh lott in the lower division of lotts, Nathaneell Sparrowhauke Eeast, William Hollman west, highway to the pynes north, highway to Roxbury fouth.

Itm In the vpper division of those lotts Six Acr more or leffe beinge the, three & fortyth lott there, Nathanneell Sparrowhauke west William Hollman East, highway to Roxbury north the Comon fouth.

Itm In the great marsh foure Acr more or leffe m<sup>r</sup> Henry Dunster West, William Man East, m<sup>r</sup> Joseph Cooke north, Charles river fouth

GEORGE HODCHEN Impr In the Towne, one dwellinge house wth outhoufes and about halfe an Acr of Land, Herbert Pelham Esq<sup>r</sup> East, Ox marsh West, marsh lane north, the Cricke fouth.

Itm on the fourth side of Charles river fyve Acr more or lesse, beinge the fourth Lott in the lower division of Lotts, Nathaneell Sparrowhauke west, John Ruffell East, highway to the pynes north highway to Roxbury fouth

Itm In the vpper division of those Lotts fyve Acr more or lesse, beinge the twentieth Lott there Nathaneell Sparrowhauke east, John Ruffell west, highway to Roxbury fouth, Comon north.

Itm on the fourth side of Charles river Six Acr more or lesse beinge the eight & thirtieth lott in the lower division of those lotts, Nathaneell Sparrowhauke east, John Ruffell west, highway to Roxbury fouth, highway to the pynes north

[105] Itm on the fourth side of Charles river Six Acr more or lesse beinge the Two & and twentieth lott in the vpper division of those lotts Nathaneell Sparrowhauke west John Ruffell East, highway to Roxbury north, the Comon fouth.

JOHN TRUMBLE Impr wthin the Towne one dwellinge house wth an outhouse and one Acr of land more or lesse, Moses Payne, Edward Shepard, John Betts, and Crooked street north, Marshlane, Edward Shepard and the highway to Charles river west, Herbert Pelham Esq<sup>r</sup> & the footpath into the necke of Land East, Comon marsh fouth

Itm In Wigwam necke Two Acr more or lesse, William Cutter northwest, John Stedman foutheast, Charles river fouthwest, Elifabeth Cutter northeast.

Itm on the fourth side of Charles river, fyve Acr of planting land more or lesse, highway from the Comon to Charles river northeast, Edward Shepard northwest, Willm Andrewes west.

EDWARD SHEPARD Impr In the Towne one Dwelling-house wth about halfe a rood of ground, William Andrewes West, John Betts East, Edward Micherson & John Betts north, Marsh Lane fouth.

Itm In the towne about halfe a rood of land, John Trumble East, and fouth, Mose Payne West, Marth Lane north

Itm on the fouth side of Charles river, fyve Acr of plantinge ground more or leffe, John Trumble North, Boston Lyne fouth, William Andrew<sup>e</sup>, West, highway from the Comon to Charles river East.

GUYE BANBRIGE, EDWARD HALL, and EDWARD WINSHIP ffeoffees to the estate of William Bittleston deceafed. In the West End, one dwelling-houfe wth Three Acr of land more or leffe, m<sup>r</sup> Samuel Shepard northwest, William Holman foutheast, the highwayes to the great swampe fouthwest and northeast.

WILLIAM HOLMAN Impr In the west End one dwellinge houfe wth Three Acr of Land more or leffe, the Land Late William Bittlestons northwest, the Comon foutheast, the highwayes to the great swampe fouthwest and northeast.

Itm In the West field three Acr more or leffe, Elifabeth Ifaacke foutheast, John fiffenden northwest, the highwayes to the great swampe fouthwest & northeast.

[106] Itm In the fresh pond medow Two Acr & halfe more or leffe, Nathaneell Sparrowhauke northeast, the freshpond fouthwest, the river foutheast, highway northwest.

Itm on the fouth side of Charles river Six Acr more or leffe, beinge the eightenth in the Lower division of Lotts, William Cutter East, Natha: Sparrowhauke West, high-way to the pynes north, high Way to Roxbury fouth.

Itm In the vpper Division of those lotts Six Acr more or leffe, beinge the Two & fortith Lott there, William Cutter West Nathanneell Sparrowhauke East, highway to Roxbury North, the Comon fouth.

THOMAS PARRISH Executo<sup>r</sup> to the estate of Edward Skinner decefed, In the West-End one dwellinge houfe, wth Six Acr of land more or leffe, John Gibfon fouth-east, Thomas Hofmer & Edward Goffe northwest, Abraham Morrill, the brick-kilne Edward Goffe, & the Comon north east, the highway into the great swampe fouth west.

ELISABETH CUTTER Wedow In the wigwam necke two Acr of land more or leffe, John Trumble fouthwest, m<sup>r</sup> Samuell Shepard & Edward Goffe fouth east, William Cutter northwest, and northeast

JOHN BETTS Impr In the Towne one dwelling houfe, wth about halfe a rood of land Edward Micherfon & Edward Shepard West, Crooked freet East, Longe freet north, Edward Shepard & Crooked freet fouth.

Itm In the Towne one Dwelling houfe, John Trumble fouth, Crooked freet East & north marsh lane & Crooked freet west.

Itm by the Towne one Acr of land more or leffe Edward Goffe East, the watchhousehill fouth, Comon West, the land intended for the Colledge north

Itm In the oxpasture feaven Acr & halfe more or leffe, Herbert Pelham Esq<sup>r</sup> west, Charlestowne lync East, highway to Charles towne north Comon fence fouth.

Itm In the westfield Ten Acr more or leffe, Abraham Morrill northwest, John Moore foutheast, the highwayes into the great swampe fouthwest, and north east

Itm In the wigwam necke two Acr more or leffe, m<sup>r</sup> George Cooke northwest, William Wilcock foutheast, m<sup>r</sup> Henry dunster north-east Charles river fouthwest.

[107] Itm In the Longe marsh Six Acr & halfe more or leffe Golden Moore north, m<sup>r</sup> Samuell Shepard, fouth and East, m<sup>r</sup> Thomas Shepard west.

Itm In Alewife meadowe foure and twenty Acr more or leffe, Thomas Danforth East, Richard Parke West Comon north, and fouth.

THOMAS SKIDMER In the Towne one dwelling houfe wth about halfe a rood of land. Elifabeth Ifaacke west, Crick-lane north, wood freet East, m<sup>r</sup> Turges fouth.

M<sup>r</sup> TURGES one dwelling houfe wth about halfe a rood of ground, Elifabeth Ifaacke west, Thomas Skidmer north wood freet east, Spring freet fouth.

CHRISTOPHER CANE. In the Oxpasture Three Acr more or lesse, m<sup>r</sup> Joseph Cooke East, Robte Holmes West, highway to Charlestowne north the Comon fence fouth.

FRANCIS MOORE Impr In the towne one dwelling houfe wth about Ten rods of ground, m<sup>r</sup> Henry Dunster north, John Ruffell west, Crooked freet foutheast.

Itm on the fouth side of Charles river foure Acr more or lesse, beinge the lower pt of the, eight-and-twentieth & nyne & twentieth Lotts In the lower division of lotts there Stephen Day East, fouth, and west, high way to the pynes north.

Itm In the vpper division of those Lotts there, foure Acr of land more or lesse beinge the two and-thirtieth Lott there, Steephen Day East, and west highway to Roxbury north, th Comon fouth.

JOHN FFRENCH Impr In the towne one dwelling hofe wth about halfe a rood of ground, m<sup>r</sup> Joseph Cooke fouth and East, Crooked freet west, backe lane, and Crooked freet north

Itm In the new west field, Two Acr more or lesse Gregory Stone foutheast, John Ruffell north-west, Thomas Marret northeast, highway to the great swampe fouthwest.

ELISABETH ISAACKE Impr In the towne one dwellinge houfe wth about halfe a rood of ground, John Stedman West, m<sup>r</sup> Turges East, Spring-freet fouth Cricke lane north.

Itm In the West End one Barne wth Two Acr ad halfe of land more or lesse Robert Holmes foutheast, Thomas Brigham northwest, An Crosby fouthw<sup>^</sup> high way to watertowne northeast.

[108] Itm on the playne towards menotamy Six Acr more or lesse m<sup>rs</sup> Elifabeth Sherbone East, Guye Banbrig west, John Ruffell and John Scill fouth, Comon North,

Itm In the West field Three Acr more or lesse m<sup>r</sup> Elifabeth Sherbone foutheast, William Holman northwest, highwayes to the great swampe fouthwest & northeast

Itm In the frefh pond meadowe Two Acr & halfe more or leffe Willm Man fouthweft, Nathaneell Sparrowhauke Northeaft, the river foutheaft, highway northweft.

Itm on the fouth fide of Charles river, feaven Acr and halfe of vpland & marfh, Edward Micherfon Eaft, Charles river northweft, high waye to the pynes fouthweft.

JOHN STEDMAN Impr In the Towne one dwelling houfe wth out-houfes and about one rood of ground, Elifabeth Ifaacke Eaft, Spring freet fouth, Crickelane northweft.

Itm In the neck of land on fmalllott hill, feaven Acr more or leffe, Herbert Pelham Efqr fouth-eaft, m<sup>r</sup> Jofeph Cooke fouthweft, Edward Goffe northeaft, the highway to the Comon fence northweft.

Itm In the Longe marfh fifteen Acr more or leffe m<sup>r</sup> Henry Dunfter foutheaft, John Trumble northweft, Charles river fouthweft, m<sup>r</sup> Sam: Sheppard northeaft.

Itm In Wigwam necke, Two Acr more or leffe, Willm Wilcocke foutheaft, John Betts northweft, Charles river fouthweft, longemarfh northeaft.

Itm In the great marfh Two Acr more or leffe Thomas Danforth northeaft, towne Land fouthweft, m<sup>r</sup> Atherton Hough northweft, oysterbanke bay foutheaft.

Itm In the Necke of land Two Acr more or leffe Nathanneell Sparrowhauke north, Edward Goffe Eaft & fouth, Thomas Danforth Weft.

Towne-Land In the great marfh Three Acr more or leffe, John Stedman, northeaft, Abram Morrill fouthweft, m<sup>r</sup> Atheton Hought northweft oysterbanke Bay fouthweft.

md fince this is found to be Tho. fifhers houfe & bought by m<sup>r</sup> Sparhawk

ROBERT STEDMAN Impr In the Towne one dwelling houfe wth about halfe a rood of ground, Edward Goffe weft, Nathaneell Sparrowhauke north, Thomas Chesholme Eaft, long freet fouth.

Itm on Small-lott-hill fyve Acr more or leffe Herbert Pelham Esqr foutheast, Edward Goffe northeaft, m<sup>r</sup> Joseph Cooke fouthwest, the highway to the Comon fence northwest.

[109] Itm In the Longe marth one Acr & rood more or leffe m<sup>r</sup> Thomas Shepard west, m<sup>r</sup> Samuell Shepard East, m<sup>r</sup> Joseph Cooke north, Gold Moore fouth.

Itm on the fouth side of Charles river, fyve Acr of marth land more or leffe; Robert Parker north, Susan Bloget fouth, highway to the Comon west, Charles river East.

Itm In the great marth, fyve Acr more or leffe An Crosby west, Edward Collins East, Thomas Danforth north, Charles river fouth.

Itm on the fouth side of Charles river foure Acr more or leffe beinge the twentieth lott in thofe lower division of Lotts, Nathaneell Sparrowhauke East, Willm Bucke West, highway to the pynes north, highway to Roxbury fouth

Itm In the vpper division of Lotts there foure Acr mor<sup>^</sup> or leffe beinge the fortith Lott, Nathaneell Sparhawk west, William Bucke east, highway to Roxbury north. Comon fouth.

THOMAS DANFORTH Impr wthn the necke of Land one dwellinge houfe wth outhoufes and about Two Acr of land, m<sup>r</sup> Samuell Shepard north, Edward Collins West, highway to the oyster banke East, backe Lane fouth.

Itm In the Longmarth hill, about one Acr m<sup>r</sup> Joseph Cooke East, Richard Champnyes west, highway to the oyster banke north m<sup>r</sup> Thomas Shepard fouth.

Itm In the Oxpasture Six Acr more or leffe m<sup>r</sup> Thomas Shepard and Thomas Beale West, m<sup>r</sup> Henry Dunster East, highway to Charlestowne north Comon fence fouth

Itm In the necke of land Thirteen Acr & halfe more or leffe. John Bridg<sup>^</sup> West, Nathaneell Sparowhauke, John Stedman Edward Goffe & Thomas Chesholme East, Robte Stedman fouth, highway to the oyster banke north.

Itm In the great marsh Eleven Acr more or leffe Thomas Marret northeaft, John Stedman fouthweft m<sup>r</sup> Atherton Hought northweft, oyfterbanke bay foutheast.

Itm In the long marsh three Acr & a rood more or lef<sup>^</sup> Edward Winship North, Herbert Pelham Esq<sup>^</sup> west, m<sup>r</sup> Samuell Shepard East Robert Holmes fouth.

Itm In the oxmarsh one Acr & a rood more or leffe Richard Champnyes west, m<sup>r</sup> Joseph Cooke East, the Cricke north, Charles river fouth

Itm In Alewife Meadowe Ten Acr more or leffe John Betts West, the Comon, north, fouth and East.

[110] WILLM BUCKE Impr In the West End, one Dwelling houfe wth Two Acr of land more or leffe, Elifabeth Green, fouthwest, Samuell Green foutheast, highway into the great fwampe north east and north west.

Itm on the fouth side of Charles river, foure Acr more or leffe, beinge the one and-twentieth lot in the lower division of thofe lotts Thomas Chesholme West, Robte Stedman East, highway to the pynes north, high-way to Roxbury fouth.

Itm In the vpper division of thofe Lotts ffoure Acr more or leffe beinge the nyne and thirtith Lott there, Thomas Chesholme East, Robert S Stedman West, high-way to Roxbury north, Comon fouth

Itm In the lower Division of Lotts there Eighteene Acr more or leffe beinge the Three and thirtith, foure and thirtith and fyve and thirtith lotts there, Steephen Day East, Ifabell Wilkerfonne West, highway to the pynes north, highway to Roxbury fouth.

Itm In the vpper Division of thofe Lotts Eighteen Acr more or leffe beinge the fyve and twenty fix and twenty and feaven and twentieth Lotts there, Steephen Day West, Ifabell Wilkerfonne East highway to Roxbury North, the Comon fouth.

FFRANCIS GRISSOLL In the ox pasture one dwellinge houfe wth Two Acr of Land more or leffe, Herbert Pelham Esq<sup>r</sup> East, Nathaneell Sparrowhauke West Robte Sanders north, highway to Charles towne fouth.



CARY LATHUM Impr In West End one dwellinge house wth out houses and feaven Acr of land more or lesse, John Bridge northwest, highway to Windmill hill foutheast John Benjamin fouthwest, Elifabeth Greene Willm Wilcocke, Robert Parker, Roger Bancroft, and the highway to watertowne northeaft

Itm In ffreshpond meadow Seaven Acr more or lesse, Elifabeth Ifaacke fouthwest Thomas Parrish Northeaft, the river foutheast, highway North West.

It: In the Greate marsh. about six acres Simon Broad Streete North: The greate Creeke west: The oyfterbanke Bay South The greate Cricke North.

[111] ABRAHAM MORRILL Impr In West End Two Acr of land more or lesse, John Bridge foutheast, Sufan Bloget northwest, Thomas Parrish northeaft, the highway to Watertowne fouthwest.

Itm In the west field Nyne Acr more or lesse Robert Parker and the highway into the great-swampe fouthwest, the other highway into the great Swampe northeaft John Betts foutheast the highway to the fresh pond northwest.

Itm In the west field. Two Acr more or lesse Wil-  
this pcell of 2 acres was Robert Parkers liam Man. Thomas Hofmer & Andrew Belcher fouthwest, the highway into the great Swampe, northeaft, the brick kilne foutheast, the middle highway northwest.

Itm In the great msh Six Acr more or lesse, William Wilcocke fouthwest, Towneland northeaft m<sup>r</sup> Atherton Hought northwest, oyfterbanke bay foutheast.

Itm In the great marsh, Two Acr<sup>s</sup> more or lesse m<sup>r</sup> Joseph Cooke fouthwest, William Holman northeaft, Edward Collins northwest, oyfterbanke bay foutheast.

MOSES PAYNE In the Towne one dwellinge house wth about halfe arood of ground Edward Shepard East, John Trumbell fouth Waterfreet West, Marshlane North.

WILLIAM TOWNE Impr In the Towne one dwelli<sup>n</sup>g house wth about Ten rod of ground, m<sup>r</sup> Henry Dunster East, Thomas Marret and John Ruffell fouth, Nathaneell Hancock north Waterfreet West.

Itm In pyne Swampe field Two Acr more or leffe, John Meane foutheast, Guye Banbrig northwest, Robert Sanders fouthwest :

Itm on the playne towards menotamy Three Acr more or leffe, William Man West, Richard Park<sup>^</sup> East, John Meane fouth Comon north.

Itm on the fouth side of Charles river fyve Acr more or leffe beinge the nyne & fiftyth lott in the lower divison of Lotts there Nathaneell Sparrowhauke East, the Comon and land vndivided west highway to the pyne North, high way to Roxbury fouth.

NATHANIELL HANCOCKE In the Towne one dwelling houfe wth about halfe a rood of ground William Towne fouth, m<sup>r</sup> Henry Dunster East, Waterstreet west, Comon-pond north

[112] MARK PIERCE In the Towne one dwellinge houfe wth about halfe a rood of ground Edward Collins north, Thomas Danforth East, Crooked street West, back lane fouth

JOHN BENIAMIN Impr In West End, one Dwellinge houfe wth Six Acr of land more or leffe vpland & marth, m<sup>r</sup> Henry Dunster, and An Crosby East, highway and Wyndmill hill, and John Bridge west, Thomas Brigham north, Charles river fouth.

Itm In the great marth Twenty feaven Acr more or leffe, Hellen Green fouthwest, Robte Sanders northeast, m<sup>r</sup> Atherton Hought northwest, Oyfterbanke bay foutheast.

WILLIAM DIXON In the Towne one dwellinge houfe wth about halfe a rood of grounde m<sup>r</sup> Henry Dunster East, Springstreet north, longestreet fouth, Cricklane west.

WILLIAM CLEMENTS, Impr on the fouth side of Charles river, one dwellinge-houfe wth six Acr more or leffe, the river north Mayhew west, high way fouth, John Jackfon East.

Itm there, Ten Acr more or leffe, the highway Mayhew west, John Jackfon East

JOHN JACKSON Impr on the fouth fide of Charles river ffourteen Acr of land more or leffe wth a dwellinge houfe vpon it the river North, highway fouth, William Clements West, Samuell Holly East

Itm Thirteen Acr of land there more or leffe the highway north, Willm Clement West, Samuell Holly East, the Comon fouth

SAMUELL HOLLY Impr on the fouth fide of Charles river, Seaventeen Acr of land more or leffe wth a dwellinge houfe vpon it, the river north, John Jackfon West, Randolph Bush East, highway fouth.

Itm Ten Acr there more or leffe the highway north, John Jackfon West, Randolph Bush East the Comon fouth.

[113] RANDOLPH BUSH on the fouth fide of Charles river one Dwellinge houfe wth Eighteen Acr of land more or leffe, the river & Edward Howe, and Abraham Child north, Comon fouth, Samuell Holly west, Willm Redfen East.

WILLIAM REDSEN on the fouth fide of Charles river one dwellinge-houfe wth foure Acr of land more or leffe Abraham Child north, Comon fouth and East, Randolph Bush West.

M<sup>r</sup> ATHERTON HOUGHT In the Necke of Land one Dwellinge houfe wth out houfes, and Two hundreth Sixtie feaven Acr of land, more or leffe m<sup>r</sup> Samuell Shepard foutheast, Roger Shawe north west m<sup>r</sup> Gibbens his Cricke northeft, oyfter banke baye foutheast,

JOHN BRESKOE In Rocke medow Six Acr more or leffe, Golden Moore northwest, m<sup>r</sup> Shepard foutheast, Watertowne lyne fouth west, Comon northeaft.

Itm In Rocke meadow foure Acr more or leffe Golden Moore Northwest, m<sup>r</sup> Samuell Shepard foutheast, Comon fouth fouthwest & northeaft.

JOHN NORCROST on the fouth fide of Charles river Seaven Acr of Land more or leffe beinge the cleaventh Lott in the lower divifion of

lotts Nath. nathaneell Sparrowhauke West & east highway to the pynes north, highway to Roxbury south.

Itm In the lower division of those Lotts there, foure Acr of land more or leffe, beinge the fortyfift Lott Nathaneell Sparrowhauke west Golden Moore East, highway to the pynes north, highway to Roxbury south

Itm In the vpper division of those Lotts Seaven Acr more or leffe beinge the nyne & fortith lott, Nathaneell Sparrowhauke East & west highway to Roxbury north Comon south.

Itm In the fifth division of those lotts foure Acr more or leffe beinge the fiftenth lott there Nathaneell Sparrowhauke East, Gold Moore west highway to Roxbury North, Comon south.

JOHN DOGGET In the fresh pond meadowe, fyve Acr more or leffe Nathaneell Sparrowhauke north west, Guy Banbrig south east: the river north east, the highway south west

[114] TOWNE LAND In the fresh pond meadowe fyve Acr more or leffe, Edward Winship north west, the pond south east, the river south west, the great swampe Northeast.

md. since found to belonge to fisher house & sold to m<sup>r</sup> Sparhuk

ROBERT PARKER In the west field Two Acr of land more or leffe, Willm Man, Thomas Hofmer & Andrew Belcher south west, the highway into the great swampe northeast the Brick kilne south east, the middle highway north west.

[117] A note of such sale & Alienation of houses and Lands within this towne of Cambridge since the last transcript was given in at generall Court at Boston vyth of vyth month 1642

the 1: of the third month 1644

RICHARD JACKSON Bought of John Bridge Six Acr of medow more or leffe in Alewife meadowe Abutt' m<sup>rs</sup> Elifabeth Sherbone East. m<sup>r</sup> George Cooke west William Wilcock North Comon south.

1 of 7<sup>th</sup> month 1643

JOHN BRIDGE bought of Richard Champnyes Six Acr and halfe more or leffe in the necke of Land. Thoms Danforth East, great marsh fouth his owne land west highway to the oyfter banke north.

1 of 7<sup>th</sup> month 1643

RICHARD CHAMPNYES bought of John Bridge Six Acr & halfe more or leffe in the necke of land, great marsh fouth m<sup>r</sup> Joseph Cooke west Thomas Danforth East, John Bridge north.

1 of 7<sup>th</sup> 1643

RICHARD CHAMPNYES bought of Thomas Danforth one Acr of Land more or leffe in longe-marsh-hill m<sup>r</sup> Joseph Cooke East, his owne land west, m<sup>r</sup> Thomas Shepard fouth, highway to the oyfter banke north.

Itm in the necke of land foure Acr & halfe more or leffe Edward Goffe East, John Bridge west, Thomas Danforth south highway to the oyfter banke north.

1 of 7<sup>th</sup> month 1643

THOMAS DANFORTH bought of Richard Champnyes necke of lan<sup>d</sup>, six Acr & halfe more or leffe, great marsh fouth, m<sup>r</sup> Joseph Cooke West. John Bridge north, his owne land East

EDWARD GOFFE bought of Thomas Chesholme, Two Acr of Land more or leffe in the necke of land more or leffe, his owne Land north-east; Thomas Danforth West, greatmarsh fouth.

28<sup>th</sup> of 7<sup>th</sup> month 1644

DANIELL KEMPSTER bought of Nathaniell Sparrowhauke wthin the towne one Dwellinge-houfe wth about halfe a rood of Land, Edmond Angier fouth, William french North, Nathanneell Sparrowhauke & Thomas Beale west, Waterstreet East.

the 13<sup>th</sup> of the second month 1645

HERBERT PELHAM ESQ<sup>r</sup> bought of Thomas Chefholme in the necke of Land: Ten Rodd of land more or leffe, his owne Land east & fouth, Roger Shawe west, Thomas Chefholm<sub>Λ</sub> north.

8<sup>th</sup> of x<sup>th</sup> month 1645

[118] ROGER SHAWE Two hundred Acr of vpland more or leffe abutt on the Comon round, beyond the viii<sup>th</sup> mile line towards Concord line northwest, & neer the fouth-west side of Capt Cookes farme

Itm all that pcell of meadowe neeradioyninge to to the north Corner of his vpland &

8 the xth month 1645

WILLM HAMBLETT bought of Edward Winhip Ten Acr of meadow. more or leffe in the ffrsh-pond meadow Willm Holman, Nathaneel Sparrowhauke, John Doget Richard Champnyes, Sufan Blogget and Willm Man Northwest, the great fwampe southeaft Wedow ffycher fouthwest

THOMAS DANFORTH fourteen Acr of vpland more or leffe adioynge to the alewife meadowe highway fouth & north as aperes in the graunt booke 1644

RICHARD CHAMPNY, granted vnto him as appeers in the Graunt booke eight Acr of meadow & vpland, skirts of his meadow at Alewife meadow, Abutt, highway to Concord fouthwest, Richard Parke northwest, Edward Winhip and the Comon northeaft Thomas Danforth southeaft.

The 20<sup>th</sup> of the 5<sup>th</sup> month 1645

JOHN BRIDGE bought of Abraham Morrill Two Acr of Land in the West-field, highwaye 'to Watertowne fouth, his owne land East Thomas Parrish northwest.

THOMAS CROSBY bought of Cary Lathum seven Acr of land more or leffe wth a Dwellinge house & out-houses vppon it. wth all the rights & privedges therevnto belonging John Bridge Nor West, high-way to Windmill-hill foutheast, his owne land fouthwest, Elifabeth Greene, William Wilcocke, Robert Parker, Roger Bancroft, & the highway to Watertow northeaft

GILBERT CRACKBONE bought of Willm Manninge Three Acr of Land more or leffe Ellen Green East his owne Land West Edward Goffe fouth Common North, in the playne towards monotamye.

[119] NICHOLAS WYTHE bought of Robert Daniell in the West-end one dwellinge-house wth out-houses & about halfe an Acr of Land Gilbert Crackbone northwest, John Bridge foutheast Thomas Parish fouthwest, Comon Northeaft.

Itm Bought of George Willowes Two Acr of Land more or leffe in west-field Edward Hall Northeaft, the highwaye foutheast, the swampe northwest, Comon fouthwest.

xxv<sup>th</sup> Decemb 1645.

EDWARD JACKSON Bought of Richard Browne and Ephraim Child foure Acr of meadowe Land more or leffe, on the fouth side of Charles river & lyeth northward & west of the land of Renbolde Bush between the river and the fayd Bushes land.

4<sup>th</sup> Octob 1645

Itm Bought of John Holly one Dwelling-house wth nynteen Acr of Land more or leffe on the fouth side of Charles river Ten Acr thereof present possession & the residue wth other houses thervpon together wth all the rights & privedges thervnto belonginge after the death of Elifabeth Kendall late wife of Samue Holly Randolph Bush East, his owne Land West, Roxbury highway fouth Charles river north

1 June 1646

MR HENRY DUNSTER Bought of Thomas Skidmore one Dwellinge  
houfe wthin the Towne wth the rights & priveledges therevnto belong-  
ing together wth about halfe a rood of land adioyninge Abutt Richard  
Cutter fouth, Richard Willfon weft, Crick-lane north woodfreet Eaft

8<sup>th</sup> of 7<sup>th</sup> month 1646

this purchase of EDWARD JACKSON Bought of John Kendall &  
Kendall is recorded Elifabeth his wife one dwelling houfe late Samuell  
in the Crt Hollyes Together wth an out-houfe and Ten Acr of  
land enclosed Charles-river north, his owne land weft, Roxbury high-  
way fouth & his owne land Eaft

EDWARD JACKSON Bought of William Redfyn one dwelling houfe  
wth the priveledges therevnt belonging, & foure Acr of land more or  
leffe Richard Browne and Ephraim Child North Randolph Bush West,  
the Common Eaft & fouth,

vii<sup>th</sup> of the first month 1642.

[120] NATHANIELL SPARROWHAUKE bought of Wilm Bucke foure  
Acr of Land more or leffe on the fouth fide of Charles river beinge the  
one & twentieth lot in the lower divifion of Lotts there Abutt, his owne  
land Eaft, Thoms Chefholme weft, highway to the pynes north & high-  
way fouth.

More foure Acr In thypper Divifion of lots there & is the nyne  
& thirtith lott his owne Land West Thomas Chefholme Eaft highway  
north, Comon fouth.

Itm Bought of Jon Ruffell xxiii<sup>th</sup> of vi<sup>th</sup> month 1643 Eighteen  
Acr of land on the fouth fide of Charles river beinge the thirty third:  
thirty fourth & thirty fifth lotts in the lower divifion of Lotts there, his  
owne Land weft & in pte Eaft highwayes north & fouth,



Itm Bought of Hezechiah Vther xxxi<sup>st</sup> of the viij<sup>th</sup> month 1643: Six Acr of land more or leffe on the fouth side of Charles river beinge the fifty fourth lott in the lower division of lotts there his owne land East & West, high wayes north & fouth

More of him in the vpper division of lotts there Six Acr of land beinge the fixt lott in that division his owne land East & west highwayes north, Comon fouth.

Itm Bought of ffrācis Moore foure Acr of land more or leffe, beinge the lower pt of eight & twenty & nyne & twentyth lotts in the Lower Division of lotts on the fouth side of Charles river Steephen day East & fouth, highway north.

More of him In thvpper division of lotts there foure Acr of land more or leffe beinge the two & thirtieth lott there Steepe Day West highway North, Comon fouth.

Itm Bought of John White one houfe wth feaven Acr of land ioyninge to yt on the fouth side of Charles river, his owne Land west, Thoms Chefholme east highway to the pynes north

Itm Bought of Jeremiah Norcroft Seaven Acr of land more or leffe on the fouth side of Charles river beinge the cleaventh lott in the Lower division of Lotts there, his owne Land, East & West, highwayes fouth & north

More feaven Acr of Land in the vpper division of Lotts there beinge the nyne & fortith lott there his owne Lands West & east highway north Comon fouth.

It Bought of him foure Acr mor or leffe beinge the forty fift lott in the Lower division of Lotts ther his owne land East & west, highwayes north and fouth

[121] Itm In the vpper division of thofe Lotts, foure Acr more or leffe beinge the fyfteenth lott there his owne land weft & eaft highway north Comon fouth.

Itm Bought of Willm Man foure Acr more or leffe on the fouth fide of Charles river beinge the fifty fixt lott in the Lower division of Lotts there his owne land Eaft and Weft, highwayes north & fouth.

More of him in the vpper division of Lotts there foure Acr more or leffe beinge the fourth lott ther, his owne Land Weft & Eaft highway north Comon fouth.

Itm Bought of Willm Towne fyve Acr of land more or leffe on the fouth fide of Charles-river, beinge the nyne & fifth lott in the Lower division of thofe Lotts, his owne Land Eaft, his owne Land & the Comon weft, highwayes north and fouth.

It Bought of Steeppen day fyve Acr of land more or leffe on the fouth fide charles-river beinge the firft lott in the vpper division of lotts there, his owne lott weft his owne land & the Comon Eaft, highway north, the Comon fouth.

Itm Bought of Anne Crosbye Twenty Acr of land more or leffe, on the fouth fide of Charles river, Ten Acr in the lower division & ten acr in the vpper division

It bought of Daniell Kempfter, foure Acr of land on the fouth fide of Charles river, (more or leffe) in the lower divifion of the lotts there & his right to foure acr in the vpper division

It Bought of Gregory Stone, ffyve Acr of land more or leffe on the fouth fide of Charles river wch was Willm Bittleftones beinge the lower division in thofe lotts

Itm Bought of Willm Buck eighteen Acr of Land more or leffe on

the fourth side of Charles river in the vpper division of those lotts beinge the five & twenty, six & twenty & feaven and twentyth Lots in that division

[122] NATHANEELL SPARROWHAUKE Bought of the ffeofees of Barnaby Lampfon fyve Acr of marsh Land on the fourth side of Charles river more or lesse Edmond Angier east, the river North, highway fourth.

Itm Bought of Edmond Angier, fyve and twenty Acr of marshland on the fourth side of Charles river his owne land West and Samuel Shepard east the River north highway fourth.

Itm bought of Gregory Stone fforty Acr of Land more or lesse beyond the ffreshpond his owne land East, Comon-land West watertowne lyne north the brook fourth.

Itm Bought of the Towne there, adioyninge sixty six Acr more or lesse, watertown-lyne north his owne land East the brook & swampe fourth & west.

Itm Bought of Henry Thorp beyond the ffreshpond, foure Acr of land more or lesse watertowne lyne north the ffreshpond East his owne land fourth and west.

Itm

Itm Bought of Elifabeth Ifaacke in the ffresh pond meadowe two Acr & half the river East William Man fourth his owne land north: high way West.

Itm Bought of Thomas Parrish Two Acr & half in the ffresh-pond medow the river East, his owne land, fourth & north, highway West.

Itm Bought of Samuel Green three Acr in the ffresh-pond Meadowe more or lesse the river East, his owne land fourth & north, highway West.

Itm Bought of John Gibfon fyve Acr more or leffe in the frefh pond meadowe the river Eaft his owne land North, Richard Champnyes fouth highway Weft.

Itm Bought of Gregory ftone fyue Acr more or leffe in the frefh pond meadowe the river Eaft Richard Champnyes north his owne land fouth. highway weft.

Itm Bought of m<sup>r</sup> Samuell Shepard fyve Acr in the frefh pond meadow more or leffe (wth the confent of Edward Shepard) Edward Winfhip north the river & the pond, & highway lying between fouth, the great fwampe Eaft.

[123] Itm Bought of Samuell Shepard Twelue acr of marfh land more or leffe on the fouth fide of Charles river, his owne land Eaft and weft Charles river north: highway fouth. vide fo. 114

It more bought of Samuell Shepard Three Acr of marfh land more or leffe in the great mrfh John Stedman northeaft, Abraham Morill fouthweft, m<sup>r</sup> Attherton Hough northweft, oyfter banke baye fouth weft vide fo. 108

Itm bought of the ffeofees of Nicholas Danforth deceafed and of Thomas Parrifh feaven Acr & halfe of marfh in the Longe marfh Herbert Pelham Efq<sup>r</sup> northweft, Thomas Danforth fouthweft Samuell Shepard fouthweft. Edward Goff northeaft.

JOHN ADDAMS Bought of M<sup>r</sup> Jofeph Cooke of Stannaway in the County of Effex in England as by Deed will appear in the Seventeenth year of the Reign of Our Soverajgn Lord King Charles the Second Anno Domini one thoufand, Six hundred and Sixty four the Sume of thirteen Acres of Meddow and vpland Lying by Notomy River the Abuttments are, the high way leading from Cambridge to Concord on the Eaftward, on the weftward the Swamp ground leading to frefh pond meddow Southard upon Minotamie River, and Northward upon the Said Swamp toward Spy pond; as will appear by deed of Sale, and

delivered to him by Edward Winship, Attorney to the Said M<sup>r</sup> Joseph Cook as aforefaid upon the seventeenth Day of May in the year 1665

4<sup>th</sup> of 5<sup>th</sup> month 1644

RICHARD FFRANCIS Bought of Nathaneell Sparrowhauke one Dwellinge houfe wth one rood of ground adioyninge together wth all the priviledges belonige to yt, Abutt East, north, & west, Nathanneell Sparrowhauke, South, Richa<sup>n</sup>, Jackfon & the Comon.

30<sup>th</sup> Septemb 1646

[124] HERBERT PELHAM Esq<sup>r</sup> Bought of Robte Holme Two Acr of marsh land in the Longe marsh, more or lesse his owne Lande West m<sup>r</sup> Samuell Shepard East m<sup>r</sup> Joseph Cook fouth Thomas Danforth north

HENRY ADDAMS of Mofes Payne one dwellinge houfe wth about halfe a rood of land Ed. Shepard East John Trumble fouth waterstreet West, marsh-lane north.

WILLIAM MANNING Jun<sup>r</sup> bought of Henry Addams one dwelling houfe wth about halfe a rood of land Edward Shepard East John Trumble fouth water-street West, marsh-lane north.

WILLM MANNINGE Jun<sup>r</sup> of Willm Manning fen on the playne Towards Monotomy thre Acr more or lesse Hellen Green East Gilbert Crackbone west Ifabell Wilkerfon fouth, Comon north.

GILBERT CRACKBONE of William Manning Jun<sup>r</sup> three Acr of Land more or lesse on the playne towards Monotomy Hellen Green East, his owne land west, Ifabell Wilkerfon fouth, Comon north.

this pcells was form'ly enterd as aps fo 119

RICHARD ECKLES Bought of Edmond frost one dwelling houfe wth abut halfe an Acr of land, Golden Moore fouthest & fouthwest, Georg Willowe northwest, the Comon northeast.

RICHARD ECKLES bought of Samuell Green, ffoure Acres & eight Rods of land in the west field more or leffe Richard Jackfon foutheast, highway to the great fwampe fouthwest, Samuell Gren north east, Elifabeth Green northwest.

[125] Anno 1645 were graunted by the Towne thefe forty feaven Lotts, on the west fide of Monotamy river, to the feu'all inhabitants of the Towne as followeth

RICHARD FFRANCIS Three Acr & halfe more or leffe Abutt m<sup>r</sup> Joseph Cooke East, Willm Patten west, Charlestowne lync north, Comon fouth.

WILLM PATTEN Three Acr more or leffe, Richard ffrancis East Daniell Kempfter West, Charlestowne lync north Comon fouth.

DANIELL KEMPSTER Three Acr & halfe more or leffe Willm Patten east, Thomas Hall west Charlestowne lync north, Comon fouth.

THOMAS HALL Three Acr & halfe more or leffe Daniell Kempfter East William Dixon west, Charlftowne lync north Comon fouth

WILLIAM DIXON Three Acr & halfe more or leffe Thomas Hall East, Ellen Greene west Charlftowne lync north, Comon fouth.

ELLEN GREENE Three acr more or leffe, Willm Dixon east, Andrew Steevenfon west, Charlftowne lync north Comon fouth.

ANDREW STEEVENSON Three Acr & halfe more or leffe Ellen Green, east, John Betts west, Charlftowne lync north, Comon fouth.

JOHN BETTS one Acr more or leffe, Andrew Steevnfon East, Georg Willowes West, Charftowne lync north Comon fouth.

GEORGE WILLOWES Three Acr halfe more or leff<sup>^</sup> John Betts East m<sup>r</sup> Henry Dunfter west, Charlftowne-lync north, Comon fouth.

M<sup>r</sup> HENRY DUNSTER Three Acr & halfe more or leffe, George Willowes east, Edward Hall west Charltowne lyne North, Comon fouth.

EDWARD HALL Three Acr more or leffe m<sup>r</sup> Henry Dunster east, Elifabeth Bittleston west, Charlestowne-lyne north, Comon fouth.

ELISABETH BITTLESTONE Three Acr & halfe more or leffe Edward Hall East, Daniell Stone west, Charltowne-lyne north, Comon fouth.

DANIELL STONE Three Acr & halfe more or leffe Elifabeth Bittleston East Thomas Beale West, Charltowne lyne north, Comon fouth.

[126] THOMAS BEALE Three Acr & halfe more or leffe Daniell Stone East, Willm Manning fen<sup>r</sup> west Charltowne lyne north, Comon fouth

WILLM MANNINGE fen<sup>r</sup> Three Acr & halfe more or leffe Thomas Beale East, Thoms Brigham West Charltowne lyne north, Comon fouth

THOMAS BRIGHAM one Acr more or leffe William Manninge east, John Bruer west Charlestown lyne north Comon fouth

JOHN BRUER Three Acr & halfe more or leffe, Thomas Brigham East Richard Cutter west Charltowne lyne north Comon fouth

RICHARD CUTTER, ffour Acr more or leffe John Bruer east Willm Towne west, Charltowne lyne north Comon fouth.

WILLIAM TOWNE Three Acr & halfe more or leffe Richard Cutter East, Richard Wilfon west, Charltowne-lyne north, Comon fouth

RICHARD WILLSONNE Two Acr & halfe more or leffe William Towne East, John ffrench West, Charltowne lyne north Comon fouth.

JOHN FFRENCH Three Acr more or leffe, Richard Willfonne East, John Sill west, Charltowne lyne north Comon fouth

JOHN SILL foure Acr more or leffe John french East, Edward Winship west Charlftowne-lyne north Comon fouth

EDWARD WINSHIP Three Acr & halfe more or leffe John Sill east, John meane West, Charlftowne lyne north Comon fouth.

JOHN MEANE Three Acr more or leffe Edward Winship East Guy Banbricke west, Charlstone lyne north Comon fouth

GUY BANBRICKE Three Acr & halfe more or leffe John meane East, francis Moore west, Charlftown-lyne north Comon fouth.

FRANCIS MOORE Three Acr more or leffe, Guy Banbricke East, Roger Bancroft west Charlestowne-lyne north Comon fouth.

ROGER BANCROFT Three Acr & halfe more or leffe francis Moore East, Richard Jackson west, Charlftown-lyne north. Comon fouth.

RICHARD JACKSONNE one Acr more or leffe Roger Bancroft East Gilbert Crackbone west, Charlstowne-lyne north Comon fouth.

[127] GILBERT CRACKBONE Three Acr & halfe more or leffe Richard Jackson east, Willm Bucke west, Charlftowne lyne north Comon fouth.

WILLIAM BUCKE Three Acr & halfe more or leffe Gilbert Crackbone east, William Ruffell west Charlftowne-lyne north, Comon fouth.

WILLIAM RUSSELL fowre Acr more or leffe, Willm Bucke east, francis Griffoll West, Charlftowne lyne north, Comon fouth.

FRANCIS GRISSOLL Three Acr more or leffe Willm Ruffell East, William Man west, Charlftown lyne north, Comon fouth.

WILLIAM MAN Three Acr & halfe more or leffe francis Griffoll east, William french west Charlftowne lyne north: Comon fouth.



WILLIAM FFRENCH Six Acr & halfe more or leffe William Man East, Christopher Cane west, Charlstowne lyne north Comon fouth.

CHRISTOPHER CANE Three Acr & halfe more or leffe William ffrench east, Samuell Green west, Charlstowne lyne north, Comon fouth.

SAMUELL GREENE ffowre Acr & halfe more or leffe Christopher Cane East, Abigaile Arrington west, Charlstowne-lyne north Comon fouth

ABIGAILE ARRINGTON Three Acr & halfe, more or leffe, Samuell Greene East, Henry Prentice west Charlstowne lyne north Comon fouth.

HENRY PRENTISE Three Acr & halfe more or leffe Abigaile Arrington East, Richard Eccles west, Cha'lstowne lyne north Comon fouth.

RICHARD ECCLES Three Acr & halfe more or leffe Henry Prentife East, Mathew daye West, Charlstown lyne north Comon fouth

MATHEW DAVE Three Acr more or leffe, Richard Eccles east, Elifabeth Green West, Charlstowne lyne north, Comon fouth.

ELISABETH GREENE wedowe ffouer Acr more or leffe Mathew Day east William Holman west Charlstowne lyne north Comon fouth.

WILLIAM HOLMAN ffowre Acr & halfe more or leffe Elifabeth Green East, Nathaneell Hancocke west Charlstowne lyne north Comon fouth.

[128] NATHANEELL HANCOCKE ffowr Acr & halfe more or leffe Willm Holman East, Robert Parker West, Charlstowne lyne north, Comon fouth.

ROBERT PARKER Six Acr more or leffe Nathaneell Hancocke East, Susan Blogett west, Charlstown lyne north Comon fouth.

SUSAN BLOGETT Three Acr & halfe more or leffe Robte Parker east, Robte Stedman west Charltown-lyne north, Comon fouth.

ROBERT STEDMAN ffoure Acr Three Rood more or leffe Sufan Bloget East, Thomas Swetman west Charltowne lyne north Comon fouth.

THOMAS SWETMAN Three Acr more or leffe Robert Stedman east, Charftowne lyne north Comon fouth & west.

EDMOND ANGIER, vpon an agreement wth the Towne for the exchange of a highway the Abutt of his house & land are as ffolloweth On the fouth side of Charles-river one dwelling house wth a Barne wth Thirty fix acr more or leffe of vpland highway to Roxbury & to the Comon South & East, Herbert Pelham Esq<sup>r</sup> north Comon west.

Itm Thirty Acr more or leffe of marsh & some skirts of vpland, highway to Roxbury & the Comon west: Charles-river East, Willm Andrew fouth John Ruffell north.

Itm Twenty Acr more or leffe his owne Land East Comon South, west & north.

Itm eighteen Acr more or leffe his owne Land East Herbert Pelham Esq<sup>r</sup> John Trumbell & the Comon west, Nathancell Sparhauke fouth

Itm Three & twenty Acr more or leffe, his owne Land East & west, highway to the Comon fouth.

15<sup>th</sup> of 6<sup>th</sup> month 1646

[129] ANDREW STEEVENSON Bought of Willm ffrench ffoure Acr of land more or leffe in new west field Gregory Stone foutheast, Roger Bancroft northeast high-way fouthwest & northwest

THOMAS CROSBY Bought of Cary Lathum one dwellinge houfe wth feaven Acr of Land more or leffe, John Bridge northwest, highway to wyndmill-hill foutheast, his owne land fouthwest, Elifabeth Green William Wilcocke, Robert Parker, Roger Bancroft & the highway to Watertowne northeast.

the 21<sup>th</sup> of the 2 month 1646

ROGER BANCROFT Bought Thomas Crosbye ffoure Acr & thirty pole more or leffe, John Bridg norwest & fouthwest Edmond firoft foutheast, his owne Land, Robert Parker, & the highway to watertowne northeast.

PHILIPP COOKE bought of Gilbert Crackbone one dwellinge houfe wth an out-houfe & halfe an Acr of land more or leffe, Nicholas Wythe foutheast, Thoms Parrish fouthwest & northwest, Comon northeast

15 (11) 1645

JOHN BRIDGE a graunt vnto him as appears in the grant book Twenty Acr of plowe-land, on this side Vine-brooke Eastward, neere vnto the place where his stacks of hay did stand, In lieu of a lott of vnbroken land in the necke of land

22 (10) 1645

WILLIAM RUSSELL Bought of m<sup>r</sup> Georg Cooke fyve Acr of meadow Land more or leffe in Alewife meadowe Abutt Nicholas Wyth fourth m<sup>r</sup> Henry Dunster north vpland East & west.

10 (10) 1646

M<sup>r</sup> HENRY DUNSTER Bought of m<sup>r</sup> George Cooke In Alewife meadow Ten Acr more or leffe, Golden Moore fouthwest Nicholas Wyth foutheast, William Ruffell northeast, vpland north.

Itm Twelue Acr & halfe More or leffe, Willm Ruffell fouthwest, m<sup>r</sup> Thomas Shepard northwest, ffrancis Griffoll East, Comon-medowe north.

[130] EDWARD WINSHIP Bought of John Betts Twenty Acr of meadow land in alewife meadowe: more or leffe Thomas Danforth East, Richard Parke west his owne land north & fouth.

Itm Bought of William french in the Lotts beyond menotomy Six acres & halfe, & of Nicholas Wythe three Acr and halfe, & of Samuell Green foure Acr & halfe and of Abraham Arrington three Acr & halfe, all is eighteene Acr & halfe William Man East, Henry Prentife west, Charleflowne lyne north Comon fouth.

FFRANCIS GRISSOLL bought of m<sup>r</sup> George Cooke Two Acr of meadow Land Lyeinge in Alewife meadow, William Ruffell fouthwest, his owne land north, the Comon East.

viiyth of (2) 1647

WILLIAM TOWNE Bought of ffrancis Griffoll  
Two Acr of meadow Land in Alewife meadow m<sup>r</sup> Henry Dunfters West & north the Comon East.

vyth of (10) 1646

SAMUELL GREENE Bought of William Wilcocke in the West End, one Dwelling houfe wth a Barne & about halfe an Acr of Land: Elifabeth Greene weedow foutheast, Robte Parker northwest, highway to watertowne northeast.

xiiiith (1)  $\frac{1647}{1648}$

JOHN BOUTELL Bought of Samuell Greene, one Acr & three Roods more or leffe in westfield, Richard Jackson foutheast, Samuell Green fouthwest, Willm Bucke northwest, highway northeast.

13 (1) <sup>1647</sup>  
1648

M<sup>r</sup> HENRY DUNSTER Bought of John ffonnell, one Dwelling houfe wth about a rood of ground, Richard Champney North, Willm Towne, Nathaneell Hancock West, John Ruffell, Francis Moore, & Crooked freet fouth, and Crooked freet East, wch fayd houfe, the fayd John ffonnell had formerly bought of the fayd m<sup>r</sup> Henry Dunster, but was neglected to bee entered

18 (8:) 1647

<sup>1647:</sup>  
<sup>1648</sup> [131] M<sup>r</sup> HENRY DUNSTER Bought of m<sup>r</sup> Samuell Shepard eleven Acr of Land more or leffe in the west-field, highwayes to the great fwampe fouthwest & northeast, Richard Jackson northwest, the land fometime Willm Bittlestones foutheast. and alsoe eighteen Acr in Rocke meadow in two pcells. The wch Abutts as appeer recorded for m<sup>r</sup> Sa: Shepard fo: 43.

THOMAS DANFORTH on the fouth side of Charles river one hundredth & forty Acr of Land, Nathanneell Sparowhauke foutheast, Comon fouthwest, the farme late m<sup>r</sup> Thoms Mayhewes west, Richard Parke Edward Jackson & highway to Roxbury north.

JOHN JACKSON Bought of Thomas Danforth Twenty Acr<sup>es</sup> more or leffe, high-way to Roxbury north William Clements West, Comon foutheast, Thoms Danforth fouthwest.

SAMUELL HYDE and JONATHAN HYDE Bought of Thomas Danforth, forty Acr of land more or leffe on the fouth side of Charles river, Richard Parke North, the farme Late m<sup>r</sup> Mayhewes west, Comon fouthwest, highway to Dedham foutheast.

THOMAS DANFORTH on the fouth side of Charles river Six Acr of meadow land more or leffe, John Heynes Esq<sup>r</sup> fouthwest, Comon round besides the Brooke runninge through

WILLIAM CLEMENTS Bought of Thomas Danforth Six acr of meadow land more or leffe on the fouth fide of Charles river, John Heynes Efqr fouthweft, Comon round befides, the Brooke running through.

THOMAS DANFORTH Bought of John Bridge Seaven Acr of land in the Neck of land more or leffe Richard Champnyes Eft & West, Towne-land fomy<sup>^</sup> John Bridges fouth, highway to the oyfterbanke north.

Itm Bought of Thomas Chesholme: in the Ox-marsh Two Acr & halfe more or leffe late m<sup>r</sup> George Cookes: highway north Charles-River fouth, m<sup>r</sup> Jofeph Cooke West m<sup>r</sup> George Cooke East.

10<sup>th</sup> of (2) 1648

JOHN JACKSON Bought of Samuell Phillips, Two Acr of meadow, on the fouth fide of Charles-river (more or leffe Jeremy Norcroft East, the great Crick betwene them, Charles river north twelve Rods, Comon highway fouth Samuell Phillips weft.

WILLIAM WILCOCKE Thirty Acr more or leffe, highway to Cap<sup>t</sup> Cookes farme northeaft, Roger Shawe north, his owne medow West & m<sup>r</sup> Henry Dunfter weft, Richard Jackfon & the Comon fouthweft.

More vppon the Rocks fyften Acr on the northeaft fide of the path towards Cap<sup>t</sup> Cookes ffarme beinge bounde wth the Comon round befides.

8<sup>th</sup> of (3) 1648

[132] ROBERT HOLME Bought of Andrew Stevenfon, ffoure Acr of Land more or leffe in the new weft-field, Gregory Stone foutheast, Roger Bancroft northeaft, high-way fouthweft & northwest.

17<sup>th</sup> 3<sup>th</sup> mo. 1648.

THOMAS BRIGHAM Bought of William Hamlett, ten acr of land in frefh Pond medow abutt. William Holman, Nathaneell Sparahauke

John Doget, Richard Champnis, Sufan Bloget, & William Man, north West, the greate fwampe fouth east, Widow ffisher fouwest.

11 June 1648

JOHN JACKSON Bought of Samuel Philips, three Acr<sup>s</sup> & halfe of meadow more or lesse, on the fouth side of Charles river, his owne medow east, Charles river north Comon high-way fouth, m<sup>rs</sup> Elifabeth Philips West

9:<sup>th</sup> of y<sup>e</sup> 8<sup>th</sup> mo. 1648:

EDWARD GOFFE Bought of Thomas Danforth six ac<sup>r</sup> & halfe of land more or lesse, his ow<sup>n</sup> land north east & fouth east, John Rufsell Nor east, the Town land Norwest, & fouthwest Tho: Danforth fouth West & Nor West. pvided allwaies Tho: Danforth referueth to him=felf & Heires for euer, all the Wood & Timber upon the same, (excepting only some young trees unmarked) with free paffage & liberty to fetch of the same

THOMAS DANFORTH Bought of Edward Goffe foure acres & a halfe of land more or lesse in Cambridge little Wigwam Necke: viz: marsh land: m<sup>r</sup> Samuel Shepard fouth west, & fouth east. Elder Champnis Noreast. William Cutter & his mother on ye Norwest:

THOMAS DANFORTH Bought of John Gibbon, sixtie acre of land more or lesse, uppon the Rocks nere alewife meadow; his owne land on ye east. Charlstowne line on ye North, & the Comon Round besides.

THOMAS DANFORTH Bought of Thomas Chesholme thirty & six acre of land more or lesse, uppon the Rocks neere alewife meadow, Edward Michelson on the fouth West, m<sup>r</sup> Edward Parks on ye North-west. Concord high way on ye North east, & the Cowe Comon fouth east.

THOMAS DANFORTH Bought of Nicholas Withe forty & eight acre of land, uppon the Rocks neere alewife meadow, m<sup>r</sup> Joseph Cooke on ye fouth the Comon east & west, Tho: Brigham North.

It. more forty acre, nere adjoining, tho: Brigham East. John Gibbon West. Charlstowne line North, the Cōmon fouth.

$\frac{1647}{1648}$  [133] Lands layd out, to feverall of the Inhabitants of the Towne on ye fouth fide of Charls riuier.

on the North fide of the high way to Roxbury from Watertown mill :

	ac <sup>r</sup> :
John Jacfon ten acres . . . . .	10 — 00
Renould Bush ten acres . . . . .	10 — 00
m <sup>r</sup> Edward Jacfon 6. acres for Redfins houfe . . . . .	06 — 00.

on the fouth fide the high way.

	ac <sup>r</sup> .
m <sup>r</sup> Edward Jacfon, adjoneing to his owne Raile . . . . .	11 — 00
Will. Clēmance fenio: <sup>ten ac</sup> . . . . .	10 — 00

more layd out to Richard Parke, eleuen acres, abutting uppon m <sup>r</sup> Jacfon land east & west, & the high way to dedham pasfing through it . . . . .	}	11 — 00
--	---	---------

more layd out of the Wafte land towards Dedham on ye West fide of the high Way.

To. John Betts. feventy and two acres.

abutt. on m<sup>r</sup> Jacfons ffarme: & Tho: Danforth on ye North. —

JOHN COOP. fourteen acres.

M<sup>r</sup> EDMUND FFROST twenty foure acres.

M<sup>r</sup> JOHN GLOUER. one hundreth fifty & foure acres. Thomas Parifhes land abutteth againft thefe thre lotts on ye east, & the high way to m<sup>r</sup> Haines farme passeth through them.

on ye east fide of the high way to dedham.

JOHN COOP: feauenty acres. being Bounded. Tho: Parifh on the fouth: the line of m<sup>r</sup> Sparahauks furtheft deuifion, & Cōmon land on the east. Tho: Danforth on the North. high Way to dedham, on the West.



WILLIAM CUTTER sixty acres, Thomas Parish North John Glouer west. John Stedman fouth. Comon east

more layd out to Mathew Day: for the houfe that was Good<sup>e</sup> Aldis: fifty acre of land. m<sup>r</sup> Edward Jacfon north. Rich Parke east. John Glouer & Comon land fouth. Comon west:

more to Richard Parke to make up his full deuifō for his owne houfe 13: ac<sup>;</sup> adjoining to the west end of the lott he bought of John Betts:

JOHN STEDMAN eighty acres Will. Cutter north. Comon Round besides:

11<sup>th</sup> 10<sup>th</sup> 1648:

[134] JOHN COOPER, fould to Tho: Danforth on the fouth fide Charles Riuer, eighty and foure acres of land, lȳng in two feuerall percells feaenty acre, being bounded. Tho: Parish on the fouth, m<sup>r</sup> Sparahauke, on the east Samuel Hide North, High way to Dedham fouth.

more fourteen acres, Richard Parke North, m<sup>r</sup> Edmund ffoft West, John Glouer fouth Tho: Parish east:

memd: fould by Tho: Danforth to John Jacfon the aforementioned Eighty and foure acres of land, which he bought of John Cooper according to the feuerall abutments more or leffe

12 of (10) 1648

MR HENRY DUNSTER Bought of Roger Bancroft the 9<sup>th</sup> of June 1648: Three Acr & halfe of Land, In Monotamyne playne, Abutt ffrancis Moore East, Richard Jackfon West, Charftowne lyne north, Comon fouth.

ANDREW STEVENSON bought of Thomas Crosbye one dwellinge houfe, wthin the Towne, wth about halfe a rood of ground wth the pertenes therto belonging fometye in the poffeffion of Marke Pierce Edward Collins North & East, Crooked fstreet West, Backe-lane fouth.

1648 [135] Lands layd out, on the Rocks, on the North side the River

Impr. To Thomas Brigham: Seventy two acr<sup>s</sup> Charlestowne line on the north. Cow Comon Eaft.

To Nicholas Withe, the lott drawne by Tho: Skidmore, forty & eight acr<sup>s</sup>; Thomas Brigham on the north.

To m<sup>r</sup> Joseph Cooke, for the houfe y<sup>t</sup> was Cap<sup>t</sup> Patriarcks, forty Eight acc<sup>s</sup>. Nich. Withe north. highway S.

To Nicholas withe for his owne houfe forty eight acc<sup>r</sup>. Thomas Brigham Eaft. Charlestowne line north.

To Jno. Gibson Sixty acc<sup>r</sup>. Nicholas Withe eaft. Charlestowne line north.

To Thomas Chefholme thirty & fix acc<sup>rs</sup>. high way to Concord north. Cowe comon Eaft.

To Edw. Parkes, for Cap<sup>t</sup> Cookes houfe, Seventy & two acc<sup>rs</sup>. highway to concord north. Thomas chefholme Eaft.

To Edw. Michelson Sixty & foure acc<sup>r</sup>. Thomas chefholme north. Edw. parks weft.

To Edw. Winship, for his owne houfe ninety & Six acc<sup>rs</sup>. for Thomas Marris house, Eighty acc<sup>r</sup>. for Jno. Russells houfe, Sixty foure acc<sup>rs</sup> the whole being two hundred & forty acc<sup>rs</sup>. & is bounded. Edw. parkes Eaft Comons weft. Robert Holmes northwest. w<sup>th</sup> allowance for all high wayes throw the Same.

To Robert Holmes, one hundred & foure acc<sup>rs</sup>. Edw. Winship Eaft. Goulden moore north. & the Comon Weft.

To Goulden moore forty acc<sup>rs</sup> Robert Holmes southweft. Richard Jackson north. meadows Eaft. & the Comon else where.

To Jno. fffiffington forty acc<sup>r</sup>. Beare Swamp north & eaft. Edw. Goffe Weft.

[136] To Richard Jackson Eighty & one acc<sup>rs</sup>. compassing the meadow form granted him by the Towne, the Comon Sorrounding the Same according to marked trees & stakes

Layd out to Thomas Hamond Vincent Drufe & Jn<sup>o</sup>. Parker the land between their farme & the high way before their houfes, in leiu of the Damage they Sufteine by the High ways, that rune throw yr lands: Jno. Parkers being inclofed his pt yrof & Seperate from ye ref, agit his owne land, & the referdue to be divided equally between Thomas Hamond & Vincent Drufe.

Entred at a towne meeting 14—(4) 58. By Thomas Danforth :

1659. Layd out 100 acc<sup>rs</sup>. being pt of ye farme granted by the Towne to mirs Crosbeys houfes; & is bounded w<sup>th</sup> Thomas Wifwalls land South Eaft m<sup>r</sup> Haynes pond & farme South weft. & the Comon north weft. ———

Shaw Shine March. 31. 1663.

m<sup>r</sup>  
Mitchels  
farme.

Layd out to the Reu<sup>d</sup> m<sup>r</sup> Jonathan Mitchell, five Hundred Accrs of Land on Shaw Shine River, and is bounded on ye north eaft. with the farme of ye Wor<sup>l</sup> Cap<sup>t</sup> Daniel Gookin. on the South Eaft with Woburne Line, and elce where Surrounded by the Comons of the Said plantattōn. The Said farme Extending vpward on the Said River as High as the falls, & somewhat more. & encompassing that peece of meadow on Woburne line that Goodm Wright now occupieth, and at the north Weft end is bounded by a brooke, that Runeth into m Winthrops meadows, taking some part of the brooke into ye farme, according to a line of marked trees, and the Westerly corner

Rev. m<sup>r</sup> Mitchell  
was ordained 1649.  
he died July 9,  
1668. *Æt.* 43.  
*Mathers. Mag.*

[137] corner of the said farme doth Joyne to m<sup>r</sup> Winthrops meadows, and on the north east side above Capt. Gookins farme, the bounds is a bruffy meadow not taking the said meadow into the farme.

Layd out to ye Wor<sup>sh</sup> Cap<sup>t</sup> Daniel Gookin Esq<sup>r</sup> one hundred & fifty Acc's of Land, & is bounded with the farme of the Reud m<sup>r</sup> Mitchell on th' east, & South east, & m<sup>r</sup> Winthrops meadow on the South & the most Easterly corn<sup>r</sup> of m<sup>r</sup> Winthrops meadow on the West. and elce where the Comons Sorrounding, taking into the fame all that meadow that Joyneth to m<sup>r</sup> Winthrops long meadow or will otherwise fall with in the compafs of the above named bounds.

By order of the Select men of Cambridge.

Thomas Danforth.

John Fisenden :

Entred, Aprill. 1st. 1663.

By Thomas Danforth. Cl:

Jno. Adams  
farme  
1664

Layd out vnto John Adams a farme of one hundred and Seaventen acres by him purchased of Golden Moore, and is scittuate on the waste Lands in the 7<sup>th</sup>. mile, & bounded, on the northeast with widow Rufsells farme that was purchased of Ri: Jackson. on th' east with Alewife meadow. on the South Joseph Homes, on ye West with comon land. on ye nor. west w<sup>th</sup> m<sup>r</sup> pelhams farme, with allowance for the great rode highway that leads to Concord. Surveyed by David Fisk, at ye appoyntm<sup>t</sup> of L: Edw. Winship, by ye order of the Towne. and allowance for the highway that leads to mathew bregdis farme.

[138] Lands layd out on the South Side Charles River.

1662

In the first division

Robert Holmes . . . . .	four acres
Widow Banbricke . . . . .	One acre and a halfe.
Edward Shepard . . . . .	Two acres & a halfe
Richard Jackson . . . . .	four acres.

Daniel Cheavers . . . . . Two acres & a halfe.  
 Robert Browne . . . . . two acres & a halfe.

All thefe haue allowance made them for a high way to run crofs them.

In the Second Squadrant.

Widow Broadifh . . . . . two acres  
 John Goave . . . . . Three acres  
 Jonathan Padlefoote . . . . . Two acres & a halfe.  
 Willm Towne . . . . . Two acres & a halfe.  
 m<sup>rs</sup> Dunfter . . . . . Three acres  
 John Shepard . . . . . Two acres & a halfe.  
 Robert Stedman . . . . . Three acres  
 Edw. Hall . . . . . Two acres  
 Edw. Winship . . . . . Six acres  
 Widow Prentice . . . . . Two acres  
 Widow Cane . . . . . Two acres  
 Jno. Swan . . . . . Three acres  
 m<sup>r</sup> Andrew . . . . . Three acres  
 Philip Cooke . . . . . foure acres  
 Willm Man . . . . . Three acres  
 Jno Greene . . . . . Two acres & a halfe  
 Francis Whitmore . . . . . Two acres

In the third Division

m<sup>r</sup> John Stedman . . . . . Six acres  
 Jno Taylor . . . . . two acres  
 Thomas Longhorne . . . . . three acres  
 Thomas Oakes . . . . . Two acres  
 Samuel Greene . . . . . Three acres  
 Widow Hancock . . . . . one acre & a halfe.  
 Widow Hastings . . . . . foure acres  
 Jerath Bowers . . . . . One acre  
 m<sup>r</sup> Elijah Corbet . . . . . foure acres  
 Jno. Browne . . . . . two acres  
 Thomas Swœtman . . . . . two acres  
 m<sup>r</sup> Edw. Jackson . . . . . foure acres

## In the fourth Division

Nicholas Withe . . . . .	three acres
m <sup>rs</sup> Reana Daniel . . . . .	two acres

Jno.

## [139]

John Marritt . . . . .	Two acres and a halfe
Willm. Bordman . . . . .	Two acres and a halfe
Gilbert Crackbone . . . . .	Three acres
Robert Parker . . . . .	Three acres
Thomas Hall . . . . .	Two acres
James Hubbard . . . . .	one acre & a halfe
Richard Eccles . . . . .	Three acres.

All these haue allowance made them for a high way to go crofs their lotts in such place as may be most convenent.

## In the fift division

Edward Michelson . . . . .	Three acres
Thomas Chefholme . . . . .	five acres
Zach. Hickes . . . . .	two acres & a halfe.
Jno. Gibson . . . . .	three acres
Widow Beale . . . . .	two acres.
Widow Greene . . . . .	two acres & a halfe
Andrew Stevenson . . . . .	two acres & a halfe
Humph. Bredfha . . . . .	one acre & a halfe
Willm Manning . . . . .	three acres
Mathew Bridge . . . . .	three acres
Willm Bull . . . . .	two acres
Roger Bucke . . . . .	two acres
Thomas Danforth . . . . .	five acres

## In the Sixt division

Elder Froft . . . . .	Six acres
Widow Holman . . . . .	two acres
Francis Moore Jun <sup>r</sup> . . . . .	three acres
George Willowes . . . . .	two acres & a halfe.
Deacon Stone . . . . .	four acres
Jno Fifiden . . . . .	four acres

Francis Moore Sen <sup>r</sup> . . . . .	two acres
Willm Pattin . . . . .	three acres
Peter Towne . . . . .	two acres & a halfe.
m <sup>r</sup> Edm. Angier . . . . .	Six acres
Richard Cutter . . . . .	Three acres
Abram Errington . . . . .	four acres

In the Seaventh Division

Daniel Kempfter . . . . .	two acres	Willm
---------------------------	-----------	-------

[140]

William Dixon . . . . .	three acres
Richard Francis . . . . .	two acres & halfe.
Walter Haftings . . . . .	three acres
Abram Holman . . . . .	three acres
Thomas Marritt . . . . .	three acres
Thomas Danforth for Ri: Hafsuls farne } . . . . .	Six acres
The Colledge . . . . .	three acres
Widow Halls houfe : . . . . .	two acres

mem<sup>r</sup> between this and the 6<sup>th</sup>. Division a highway doth rune to be taken out of both divisions indifferently. for w<sup>th</sup> allowance is made to them.

In the Eight Divifion.

John Jackson . . . . .	three acres
Thomas Fox . . . . .	four acres
Widow Ruffell . . . . .	four acres
Elder Champney . . . . .	three acres
Jno Adams . . . . .	two acres
Jno Watfon . . . . .	three acres
Jonas Clarke . . . . .	seaven acres
John Cooper . . . . .	four acres
Jno Bowtell . . . . .	two acres & halfe
Widow Scill . . . . .	two acres
Willm Barratt . . . . .	two acr & halfe
Steven Day . . . . .	two acres

mem. All the high wayes above are allowed two rod wide.  
Alfo throw m<sup>r</sup> Stedmans lott allowance is left for a high way

To Cap<sup>t</sup> Daniel Gookin . . . . . twenty acres  
 To m<sup>r</sup> Jonathan Mitchell . . . . . twenty acres

To Herbert Pelham Esq<sup>r</sup> is granted the propriety of 20 acres of the 100. acres, vizt. the wood & timber thereof. w<sup>ch</sup> in his grant of ye land was to ly comon to the Towne.

the Said twenty acres to be layd out at the South end of the Said 100 acres.

[141]

on Strawberry Hill is granted & layd out

To m<sup>r</sup> Charles Chauncey . . . . . Six acres,  
 To Deacon Bridge . . . . . Six acres  
 To old Goodm<sup>e</sup> Bush . . . . . Two acres.

Granted from of the wood, of m<sup>r</sup> Pelhams 100 acres,

To Andrew Belcher Six acres to ly at the north end thereof.

To Samel Goffe. Six acres to ly adjoyneing to Andrew Belcher.

[142]      feb 27<sup>th</sup> 1664 And march the 27<sup>th</sup> 1665 :

Granted by the Towne thefe Severall lotts as followeth, and also agreed that the interest of each perfon in the Cow comons shall be in proporttōn with the number herein inferted, and that no more proprietors shall be allowed without a unanimous confent.

Also that the Cow comon shall never be divided into propriety vnles there be a unanimous confent of the proprietors.

also that no dry cattle shall be put thereon except such as are for labo<sup>r</sup>

Also that no perfon shall allow any to put on the comon vpon their interest, any cattell w<sup>so</sup>ever. vnles they y<sup>t</sup> put y<sup>m</sup> on be Inhabitants of the Towne.

Also that the Select men for the time being shall haue the ordering & disposing of such comons as are not made v<sup>se</sup> of by the owners thereof, and that the owners thereof shall not haue above foure pence p ann for a Cow comon.



Alfo before the drawing of the lotts tis by all the proprietors agreed & conditioned, That whereas a two rod High way is to be left between each division, the goodnes where of is incerteine It shall be lawfull for the Towne after the meafuring of the severall lotts to determine the High wayes as shall be found most convenient, and to passe with it crofs any mans lott as shall then be found most meet, and such as shall thereby have any land taken from them, shall have recompence in ye land at ye end of ye lotts, that is left for ye highway.

The order of the lotts, and the number of acres, together with the interest of each person in the Cow comon is as followeth.

Lott.	1. John Taylor . . .	fiften . . .	acc's. & Two cow comons
	2. Robert Stedman . . .	Twenty . . .	acc's. & Three cow comons
	3. Widow Scill . . . .	Ten . . . .	acc's. & Two cow comons
	4. John Cooper . . . .	Thirty . . . .	acc's. & foure cow comons
	5. Richard Eccles . . . .	Thirty . . . .	acc's. & Three cow comons
	6. Reignhold Bufh . . . .	Ten . . . .	acc's. 11 — 11 — 11 — 11.
	7. Capl Dan: Gookin . . . .	Twenty . . . .	acc's. & Three cow comons
	8. Samuel Greene . . . .	Twenty . . . .	acc's. & Two cow comons
	9. Daniel Cheavers . . . .	Twenty . . . .	acc's. & Two cow comons
	10. Abraham Holman . . . .	Ten . . . .	acc's & Two cow comons
	11. Roger Bucke . . . .	Ten . . . .	acc's & Two cow comons
	12. Abraam Errington . . . .	Thirty . . . .	acc's & Three cow comons
	13. Peter Towne . . . .	fiften . . . .	acc's & Two comons —
	14. Thomas Cheny . . . .	Ten . . . .	acc's. 11 — 11 — 11 — 11.
	15 John Swan . . . .	Twenty . . . .	acc's & Two comon

16th.

[143]

16. Daniel Andrew . . . .	Ten . . . .	acc's & one cow comon.
17. Willm Dixon . . . .	Twenty . . . .	acc's & Two comons
18. John Greene . . . .	Twenty . . . .	acc's & Two comons
19. m <sup>r</sup> John Stedman . . . .	Eighty . . . .	acc's & Six comons
20. James Cutler sen <sup>r</sup> . . . .	five . . . .	acc's 11. 11. 11. 11.
21. Thomas Chesholme . . . .	Sixty . . . .	acc's & five comons.
22 Mathew Bridge . . . .	Thirty . . . .	acc's & Three comons
23. Philip Cooke . . . .	Thirty . . . .	acc's & Three comons
24. James Hubbard . . . .	five . . . .	acc's & one comon
25. Andrew Belcher . . . .	fiften . . . .	acc's 11. 11. 11. 11.
26. John Bowtell . . . .	fiften . . . .	acc's & Two comons
27. John Goave . . . .	Thirty . . . .	acc's & Three comons

28	m <sup>r</sup> Edm.	frost . . . .	Twenty . . .	acc's & Two comons
29	m <sup>r</sup> Jonath.	Mitchell . . .	fifty . . . .	acc's & four comons
30.	William	Healy . . . .	Ten . . . .	acc's 11. 11. 11. 11.
31.	Herbert	Pelham. Esq <sup>r</sup> .	fifty . . . .	acc's & five comons
32.	Widow	Holman . . . .	Ten . . . .	acc's & two comons
33.	Colledge.		Thirty . . .	acc's & three comons
34.	Willm	Barrett . . . .	Twenty . . .	acc's & two comons
35.	Nath.	Hancocke . . .	Ten . . . .	acc's & one comon
36.	Samuel	Hastings . . .	Twenty . . .	acc's & two comons
37	Jerath	Bowers . . . .	Ten . . . .	acc's & one comon
38.	Joseph	Miriam . . . .	Twelve . . .	acc's & a halfe acc <sup>r</sup> .
39.	Willm	Michelfon . . .	five . . . .	acc's 11. 11. 11. 11.
40.	Nicholas	Withe . . . .	Twenty five .	acc's & three comons.
41.	Thomas	Loughorne . . .	Thirty . . .	acc's & three comons
42.	Walker	Hastings . . . .	Thirty . . .	acc's & three comons
43.	Willm	Pattin . . . .	fifteen . . .	acc's & two comons
44.	John	frost . . . .	five . . . .	acc's & one comon.
45.	Gilbert	Crackbone . . .	Twenty . . .	acc's & three comons
46.	Robert	Browne . . . .	fifteen . . .	acc's & two comons.
47.	Thomas	Browne . . . .	Ten . . . .	acc's 11. 11. 11. 11.
48.	Gregory	Stone . . . .	Thirty five .	acc's & four comons
49.	L <sup>r</sup> Edw.	Winship . . . .	fifty . . . .	acc's & five comons.
50.	Willm	Bull . . . .	Ten . . . .	acc's & one comon.
51.	John	Gibson . . . .	Twenty . . .	acc's & three comons
52.	Widow	Russell . . . .	fifteen . . .	acc's & two comons.
53.	Jeremiah	Holman . . . .	five . . . .	acc's 11. 11. 11. 11.
54.	francis	Moore Sen <sup>r</sup> . . .	twelve & halfe	acc's & one comon.
55.	Thomas	White . . . .	five . . . .	acc's 11. 11. 11. 11.
56.	John	Shepard . . . .	Twenty . . .	acc's & two comons.
57.	Thomas	Danforth . . . .	fifty . . . .	acc's & four comons.
58	David	Stone . . . .	Ten . . . .	acc's 11. 11. 11. 11.
59.	m <sup>r</sup> Charles	Channey . . . .	fifty . . . .	acc's 11. 11. 11. 11.
60.	Robert	Parker . . . .	Twenty . . .	acc's & Two comons
61.	Thomas	Oakes children	Ten . . . .	acc's & Two comons.
62.	Edw.	Shepard . . . .	Twenty five .	acc's & two comons.
63.	Justia	Banbricke . . .	Ten . . . .	acc's & one comon.
64.	John	Watson . . . .	Twenty . . .	acc's & two comons. and a halfe
65.	Daniel	Kempster . . . .	fifteen . . .	acc's & two comons.
66.	Thomas	Ross . . . .	five . . . .	acc's 11. 11. 11. 11.
67.	Thomas	fox . . . .	Twenty five .	acc's & three comons
68.	Samuel	Andrews . . . .	Twenty five .	acc's & two comons
69	John	Paulfrey . . . .	fifteen . . .	acc's & two comons

Thomas

## [144]

70	Thomas	Danforth . .	forty . . .	acc's				
71	Thomas	Danforth . .	Sixty . . .	acc's & Six	comons			
72	William	Towne . .	fiftene . .	acc's & two	comons			
73	Jonas	Clarke . .	Twenty . .	acc's & one	comon & a halfe.			
74	Widow	Beale . . .	Twenty . .	acc's & two	comons			
75	John	Holmes . .	forty . . .	acc's & foure	comons			
76	Daniel	ffarrabas . .	five . . .	acc's	11. 11. 11. 11.			
77	m <sup>r</sup> Elijah	Corlet . . .	Thirty . . .	acc's & three	comons			
78	Willm	Bordman . .	Twenty . .	acc's & two	comons			
79	John	fisenden . .	Thirty . . .	acc's & three	comons			
80	ffrancis	Moore Jun <sup>r</sup>	Twelve & halfe	acc's & one	comon & halfe			
81	Richard	Jackson . .	Thirty . . .	acc's & three	comons			
82	Capt. Daniel	Gookins . .	Twenty . .	acc's & two	comons			
83	Beniam	Crackbone .	five . . .	acc's	11. 11. 11. 11.			
84	Jofeph	Scill . . .	Ten . . .	acc's	11. 11. 11. 11.			
85	Jonath.	Remington .	Twelve & halfe	acc's & two	comons			
86	Ifacke	Sternes . .	five . . .	acc's	11. 11. 11. 11.			
87	Nath.	Greene . .	fiften . . .	acc's & two	comons			
88	m <sup>rs</sup> Eliz:	Dunfler . .	Twenty . .	acc's & two	comons			
89	Samuel	Reyner . .	Five . . .	acc's	11. 11. 11. 11.			
90	Richard	Cutter . . .	Twenty . .	acc's & two	comons.			
91	Samuel	Stone . . .	Twelve & halfe	acc's	11. 11. 11. 11.			
92	Samuel	Goffe . . .	Forty . . .	acc's & foure	comons			
93	John	Bridge . .	Thirty five .	acc's & foure	comons			
94	Richard	Woodes . .	Five . . .	acc's	11. 11. 11. 11.			
95	Edward	Oakes . . .	Twenty five .	acc's	11. 11. 11. 11.			
96	Herbert	Pelham Esq <sup>r</sup>	Sixty . . .	acc's & Six	comons			
97	Richard	Robbins . .	Thirty . . .	acc's	11. 11. 11. 11.			
98	Edward	Hall . . .	fiften . . .	acc's & two	comons			
99	Steeven	Day . . .	fiften . . .	acc's	11. 11. 11. 11.			
100	Humph.	Bredfha . .	five . . .	acc's	11. 11. 11. 11.			
101	Richard	Hassull . .	fiften . . .	acc's	11. 11. 11. 11.			
102	John	Jackson . .	Twenty . . .	acc's	11. 11. 11. 11.			
103	m <sup>r</sup> Joseph	Cooke . . .	Thirty . . .	acc's & foure	comons			
104	m <sup>r</sup> Richard	Champnye .	Forty . . .	acc's & two	comons			
105	m <sup>r</sup> Nathaniel	Sparhauke .	Forty . . .	acc's	11. 11. 11. 11.			
106	Andrew	Steevenson .	Twenty . . .	acc's & two	comons			
107	Willm	Manning . .	Twenty five .	acc's & two	comons			
108	David	ffiske . . .	Twelve & halfe	acc's &	11. 11. 11. 11.			

Samuel

## [145]

109	Samuel	ffroft . . .	five . . .	acc's	11.	11.	11.	11.
110	Richard	Dana . . .	Ten . . .	acc's	11.	11.	11.	11.
111	Robert	Wilson . . .	five . . .	acc's & one	Comon.			
112	m <sup>r</sup> Edmund	Angier . . .	Eighty . . .	acc's & foure	comons.			
113	Zachary	Hickes . . .	Twenty . . .	acc's & Two	comons			
114	m <sup>r</sup> Edward	Jackson . . .	Thirty . . .	acc's	11.	11.	11.	11.
115	Robert	Broadish . . .	Twenty . . .	acc's & Two	Comons			
116	John	Macoone . . .	five . . .	acc's	11.	11.	11.	11.
117	Thomas	Hall . . .	fiften . . .	acc's & Two	comons.			
118	James	Prentice . . .	nine . . .	acc's	11.	11.	11.	11.
119	Thomas	Swæetman . . .	fiften . . .	acc's & Two	comons			
120	m <sup>r</sup> s	ffrofts houce . . .	Ten . . .	acc's & Two	comons			
121	Henry	Prentice . . .	Ten . . .	acc's & Two	comons.			
122	Joseph	Russell . . .	five . . .	acc's & one	comon			
123	Edward	Mitchelson . . .	Forty . . .	acc's & foure	comons			
124	Willm	Clemance fen <sup>r</sup> . . .	Ten . . .	acc's & 11.	11.	11.	11.	11.
125	ffrancis	Whitmore . . .	Twelve . . .	acc's $\frac{1}{2}$ & one	comon & halfe			
126	Widow.	Cane . . .	fiften . . .	acc's & Two	comons			
127	Thomas	Andrews . . .	Twenty . . .	acc's & Two	comons.			
128	Jufinian	Holder . . .	Ten . . .	acc's	11.	11.	11.	11.
129	Mathew	Bridge . . .	Twelve . . .	acc's & halfe	11.	11.	11.	11.
130	Richard	ffrancis . . .	fiften . . .	acc's & Two	comons.			
131	John	Marritt . . .	fiften . . .	acc's	Two comons.			
132	George	Willowes . . .	fiften . . .	acc's & two	comons			
133	John	Addams . . .	Twelve . . .	acc's $\frac{1}{2}$ & one	comon & halfe			
134	Thomas	Prentice . . .	nine . . .	acc's				

Mem. this last lott of Thomas Prentices being omitted in the entry, muft be brought in, in its pper place, & the following lotts advanced. 11.

cow comons in all 204

Thefe entryes above, were examined by the Select men, the 20<sup>th</sup> of novemb. 1665.

cow commons in all 238 $\frac{1}{2}$

[146] In the yeere 1662 there was feuerall lots layed out to the Inhabitance of the towne on the fourth fide of Charles Riuer) but vpon a wronge Information of the line of m<sup>r</sup> Androwes farme, there was fome of the land belonging to fay<sup>d</sup> farme layed out in fome of thofe lots the propriators of theafe lots are thofe heare exvrefed John Holmes 4 akers Edwarde sheapard 4 akers m<sup>r</sup> Edmond Angier 4 akers: — Daniell

Cheauer 2 akers and a halfe:—Robert browne aboute an aker and halfe:—

Granted to theafe persons for fattiffaction as followeth—in the yeere 1669—

granted to m<sup>r</sup> Edmond Angier three akers of fwampe beyonde menotime towards millis ware adjoining to his owne land he had there before) on the east) wood lots north) the brooke fouth) and A high way Runing atwhart It of two rods broade to m<sup>r</sup> danforths lland —

granted to Rober browne one Aker and A halfe of fwampe m<sup>r</sup> Angier on the west wood lots North brooke fouth —

Granted to Edward Sheaperd five akers allmost three akers layed out to him of fwampe and vpland of and by the greate fwampe neere watter towne line —

and fomthinge more then two akers of fwampe in the oxpastur the lots in the great fwampe fouth the highway into the freshpond meddow north —

Granted to John Holmes five akers Layed out to him almost three akers of fwampe and vpland Joining to Edward sheard neere water towne line and A high way left betwene them and the lots in the great fwampe —

and fomthinge more then two akers of the great fwampe in the oxpastur) the highway into the fresh pond medow fouth Common fwamp north —

Layed out to daniell Cheauer twoo akers and A halfe of fwampe in the oxpastur the highway into the freshpond medow fouth the brooke west Common fwampe north and East —

at a metting of the select men 12 (8) 1668 m<sup>r</sup> Richard Champnis appeering before the select men and there resigned vp all the Intrest in the houe right that appertained to william wadsworth vnto his sonne Inlaw John Haftins and there being noe fwampe formerly granted to the fayd right John Haftins pleading for the same before the select men th 16 (10) 1670 It was granted to him an aker and halfe of the fwamp on the north side of the path into the freshpond medow next to Daniell Cheauers land runing from the vpland vnto the Riuer —

this grant is made voyde that is to John Haftins [ ] 1682

John Marrit [147] In the yeere 1677 John Marrit appearing before the felect men to treat with them about the highway that runs by his land in watertowne bounds that leade to the freshpond the way being fume part of It in wet and fwampe ground the felect men did agree with him that hee providing A fuffhent way through his land for horfe and Cart hee should haue the vfe of the other high way againft his land to be at his difpofe —

Nicholas fishington Alfoe John fishington made an Agreement with the felect men to allow A fuffhent way through his land leading to the freshpond for which hee was to haue the highway againft his land and was alfoe to maintaine the gate by watertowne line which agreement was afterward againe Renewed by Nicholas fishington with the felect men to performe the fame —

---

An order made and published by the felect men About the for tification timber 15 (8) 1677

---

whereas there was an Agreement and publicke vote of the towne that the timber brought for the fortification be Improved for the filling up A part of the brigd and that the felect men doe forthwith take Care for the Efecting of the fame they thearfore prohibit all perfons from taking away any part thear of wheather fet vp or lying upon the ground and If any fhall without order from the felect men take any of It away they fhall forfeit for euery peice thearof fixpence the one halfe to the Informer and the other halfe to the towne —

published th 18 (8) 1677 by the order of the felect men

---

In the yeere 1678 in the first month the felect men went to fettell fume highways on the fouth fide of the riuer

first they ftaked out the Country highway fower Rod wide of the fouth fide of goodman mans lot alis John Jackfons and marked out th highway of two Rod wide at the East End of the fayde lot of goodman mans up to the Country Rode that leade to watertowne mill from Rockbery —

Alfoe they fet out the high way of two Rod wide on the fourth side of Nathanill sparhaukes land and the hundreth Akers belonging to Elder Champne vnto the Common land next to M<sup>r</sup> danforths farme —

Alfoe they layed out the way that rune betwene Nathanill sparhaukes land and goodman Cheauis land vp to Rockfbery highway —

At a publicke Meeting of the Inhabitance of the towne of Cambridg propriators in the Common March 17<sup>th</sup> 1678

79

the Request of Nathanill Hancoke and william barrit being moued to the Inhabitance of the towne to sell them the peice of fwampe lieng betwene theare land and the Coledge land It was put to Vote and granted to them by A publicke vote of the towne) alfoe It was Committed to the selectmen to make sale of It to the sayde Nathanill Hancoke and william barrit

the acte of the selectmen About the sayde Land

vpou fume further Consideration of the select men and the motion of fume other perfons for a part in the sayde land Namely famuell Gibfon the select men did Request m<sup>r</sup> Oakes and m<sup>r</sup> Maning to Consider what might bee Necifary for his accomodation of his trade and to stake out the same

turne ouer

[148] the Returne of m<sup>r</sup> Oakes and m<sup>r</sup> Maning

May th first 1679.

we being Appointed by the select men upon the sale of the fwampe betwene Nathanill Hancok and william barrit to measure the whole and to stake out what part of It famuell gibfon should haue hee allowing by the Rod according as they giue for It) wee finde the whole to bee About fixteene Rods of ground which at forty shillings the whole amounteth to two shillings six pence pr Rod wee haue accordingly staked out two Rods to famuell Gibfon in the Corner next to his pits for his trade upon Condition that famuell gibfon doe forthwith pay foue shillings in money and make up his part of the fence betwene him and william barrit or in Cafe the sayde famuell Gibfon doe faile and not performe the Conditions

then Nathanill Hancocke and William barrit are to haue the whole fixteene Rods more or lefe which is fignified by vs

William Maning  
Edward Oakes

Memorand that francis More and thomas Androwes haue made a Change of nine Rods and fower feete of fence that fence which was francis Mores) but upon the Change is now thomas Androwes) ly upon Jonfis hill adjoining to m<sup>r</sup> stedmans fence at the north end of It and famuell ftones fence It Joine to the fouth end of It) and that which francis more pofes In lue of It being nine Rod in the oxe pafTUR that Joine to his owne fence at one end and danill Cheauer at the other end the faide fence on Jonfis hill did formerly belong to A lot that was formerly Jofeph Ifacks) and the faide fence in the oxpafTUR did belong to a lot formerly guy banbricks and Now thomas Androwes

Memord that Jacob Amfdell agreed with the felect men to Repayer the glas of our meeting houfe for ten fhillings) and to keepe It In Repayer for feauen yeere following for fifteene fhillings A yeere his pay to be in Cash or Corne at money price and the feauen yeere to begin at the firft of May in the yeere 1681

Cambridge y<sup>e</sup> 10: 12: 1672

The proprietors of the pine Swamp feild, appearing before the Select men, declared that they had agreed that a hye way of two rods wide, formerly lyeing between Edward Hall & William Mans houfe, is now layd out between Edward Hall & Robert Parkers, & is lyeing on the North fide of the ffence of the said Halls land, beginning at the Comon and Continueing vntill it come to the Eafterly fide of the Said Parkers & Halls land, and Continue as formerly layd out; The proprietors that agreed to alter this High way as is above exprefsed are afolloweth:

Thomas Danforth Esq<sup>r</sup>  
Robert Parker  
Edward Hall  
Walter Halting



[149] the fettelment of the fence against the Necke of land made and agreed upon by the order of the select men in the yere 1645 the Commyty for the same  
 Edwarde Gofe m<sup>r</sup> Collins and thomas Marrit

the fence deuidid for about three akers for one pole of fence Imprimis to m<sup>r</sup> Houghs farme soe far as the extent of his owne land to charlftowne owners of the field adiafient It is agreed by mutiall Con-  
 sent that there part of the faide fence shall bee together adioneing to m<sup>r</sup> Houghs farme that is to say the one halfe of the partion line betwene the faide fields

Next to Charles towne fence was layed out the remainder in order as followeth — — —

#### Imprimis

- 1 to land belonging to m<sup>r</sup> thomas Danforth, thirty nine Rod and fower foote
- 2 thomas parilh eight Rod wanting one foote
- 3 herbert pelham Esq thirty fiae Rod
- 4 John stedman nine Rod and fiteene foote
- 5 Robert stedman three Rod fower foote and A halfe
- 6 heazekiah Vufher Eleuen foote
- 7 thomas Marrit Eleauen foote
- 8 John bregd fiae Rod and fiae foote
- 9 Edmond Angier one Rod and thirteene foote
- 10 herbert pelham Esq twenty eight Rod
- 11 Cap<sup>t</sup> Gorge Cooke fiteene Rod wanting one foote
- 12 m<sup>r</sup> Joseph Cooke thirty and two Rod
- 13 widdow Cutter one Rod fixe foote and three qarters  $\frac{3}{4}$
- 14 Robert fanders fiae Rod and fiae foote
- 15 m<sup>r</sup> sparhaue fix Rod twelue foote
- 16 Robert holmes Eight Rod
- 17 Elder Champne Eight Rod
- 18 Robert bradilh eleuen Rod and fiteene foote
- 19 william Man one Rod fiae foote
- 20 william Cutter fower Rod ten foote
- 21 william Wilcoke two Rod and eight foote
- 22 Ann Crosby three Rod wanting one foote
- 23 Richard parkes three Rod wanting eight foote

- 24 thomas Chesholme one Rod and twelue foote  
 25 Edward winship fower Rod  
 26 m<sup>r</sup> samuell sheapard fourteene Rod  
 27 m<sup>r</sup> Edward Collins sixteene Rod and two thirds  $\frac{2}{3}$   
 28 thomas beale fix Rod  
 29 m<sup>r</sup> thomas danforth ten Rod  
 30 Goldin More fix Rod — ouer plus three Rod and Eight foote

Edward Gofe declaring that hee had forgot his owne share of fence (his land In the Neck being 210 akers) hee defired to maintaine the Necke gate by his houfe and all the fence anent the highway

this accout of the fence was giuen in by m<sup>r</sup> thomas danforth to the felect men in the year 1681

7<sup>th</sup> of the 6<sup>th</sup> mo: 1648

[150] theafe presents witnes that thomas brigham of Cambrigd hauing A percell of land about three akers more or les adioning to the west field in Cambrigd bounds being bounded watertowne high way to the fresh pond fouthwest great fwamp north Robert parker East: hee doth freely Refigne up all his right and Intrest in the same into the hands of the townfmen from him and his for euer upon Condition that they foe dispose of It as that Care be made to maintaine the fence that is layed upon that land to beare and secure the faide thomas brigham from all future damagis theareby

In the prence of

Roger bancroft

Jonathan bower

thomas danforth

his T marke

thomas brigham

this land the towns men doe Assigne to thomas Marrit upon Condition hee make the fence

11<sup>th</sup> 10<sup>th</sup> mo 1648

thomas Marrit Refigned up this land againe into the towns hand. the note of theafe acts put upon the file

27 (12) 1681

At A publicke meeting of the Inhabitance of the towne — — —  
 Voted on the firmatiue that the land that ly Common Nere Noah  
 wifwals If Committed to the select men to make sale of It and dispose of  
 the pay for the townes vse — — —  
 granted to widdow Rolfe to make A dam about the old mill pond  
 to keepe water in for to acomadate the mill with water  
 granted to deacon walter hafins a peice of land of the Common  
 fouthward from the place wheare his houfe stood

14 (12) 1681

the Returne of famuell Champne and walter hafins Concerning the  
 highway they staked out on the fouth side of the Riuer ———  
 wee whose names are vnder written being appointed by the select  
 men to stake out the highway betwene m<sup>r</sup> pelams farme and the small  
 lots on the fouth side the Riuer in the marsh we began at the Riuer and  
 staked out fower Rods wide betwene m<sup>r</sup> pelam and danill Cheauers  
 marsh the bredth of danill Cheauers lot against the highway which was  
 ten Rods, (and John stedman Jun<sup>r</sup> his lot was fiteene Rods wide) and  
 Nicolas fisingtons lot was seauen Rods wide, and lewtenant greens lot  
 was feuen Rods wide and petter townes lot was thirty eight Rods wide  
 and when wee weare past theafe lots we Came to A Creeke and then  
 against Richard Robins lot we staked out the highway fix Rods wide and  
 foe Continued along by m<sup>r</sup> Angiers marsh untill wee Came to m<sup>r</sup> pelams  
 Corner then the line turned fouthward and from that Corner wee meas-  
 ured fix Rods and foe Continued the way fix Rods wide to m<sup>r</sup> Angiers  
 orchyard and along betwene m<sup>r</sup> danforths farme and m<sup>r</sup> Angiers or-  
 chyard to the open way ———

walter hafing  
 famuell Champne

this highway aboue mentioned is let  
 for the yeere 1682 to those here after named

to danill Cheauer against his lot for . . . . .	00 — 00 — 09
to Zacariah hickes that is John stedmans for . . . . .	00 — 01 — 00
and to lewtenant green for . . . . .	00 — 00 — 06
and to Nicolas fithington for . . . . .	00 — 00 — 06
and to petter towne for . . . . .	00 — 02 — 00
and the Remainder of the highway let to }	
Androw bordman and famuell gibson for }	. . 00 — 10 — 00

[151] a copy of the Returne made by famuell stone and dauid filke and Mathew bregd Concerning the bounds of A part of the farme that formerly was Roger shawes

wee whose names are heere vnder written being appointed by the select men as A Comitty in the townes behalfe to lay out to the propriators that meddow formerly granted to Roger shaw according to his grant It hauing neuer beene heretofore done by any Comitty in the townes be halfe wee haue according to the grant laide to them that meddow being one Intire medow Containing by Estimation fower score akers more or les which is A medow not far from Concord bounds and Joineth to the North End of A great swamp which is hed of part of shawshin Riuer and this is by us marked Rounde that medow where it is next the Common with this marke **M** with A markin oyrn on that side of many of the trees next the medow) the propriators being with us and Consenting to what wee haue done — —

and this If our Returne to the towne

famuell stone fen<sup>r</sup>  
 dauid filke fen<sup>r</sup>  
 Mathew bregd fen<sup>r</sup>

Aprill 14<sup>th</sup> 1682

14 (2) 1682

At A publicke meeting of the propriators of the towne granted to walter hafins on the Common against his yarde that was before his houfe three Rods and fise foote fouthward and East and West in length fise Rode that was fet out by the select men the tweluth of May 1682

9 (8) 1682

At A meeting of the select men

John Hastins having granted the priuilegd that did belong to Elder Champnes house that did sumtimes stand neere the scholehouse as appeere by the towne Records and there being A swampe lot belonging to the saide priuilegd the select men doe allow him two akers and A halfe for an Aker and halfe by Reason that the land ly unfenced and the wood taken of where as there was A former grant by the select men in the yeere 1670 upon 16<sup>th</sup> 10 month of an Aker and halfe of swampe with out the fence) to John hastins but the select men upon further Consideration see Refon to allow the saide John hastins two akers and A halfe the Reasons aboue mentioned and therefore the former grant is made Voide by the select men

22 (8) 1682

the deputy gouerner went ouer the Riuer with the select men th 22 (8) 1682 to lay out A highway upon the land that ly in Common betwene the line of the deputie gouerners farme and Nathanill sparhaukes line and m<sup>rs</sup> Michells land and Marked the fouthside of It and the bredth of It to Extend six Rods wide from the saide marked trees northerly this begining at the highway betwene the hundreth akers belonging unto the Champnis and Nathanill sparhaukes land and the saide highway to Continue the same bredth untill It Clofe with the highway along by the deputy gouerners farme that is six Rods wide alfoe

[152] At a publick meeting of the Inhabitants of Cambrid the 27<sup>th</sup> of Aprill 1683

It was then voted whether John Watfon should haue about tenn foott square of y<sup>e</sup> Common land AdJoyning to the front of his barne, giuing the Town of Cambridge satisfaction for the same, & francis More Peter Town and John Goue are made Choyce of as a Comitte for the Town to vew and Consider the same, whether it may stand with the Towns Interift to grant it to him vpon the termes then spokken too, which was after the rate of tenn pouds p<sup>r</sup> ache<sup>r</sup>, who vpon Consideration are to make returne to the town vnder ther hands, the aboue vote was voted on the asfirmittue :

14<sup>th</sup> 9<sup>mo</sup> : 83 —

The returne of the Comitty aboue mentioned francis More Petter Town & John Goue haue Considered the Conferne and Intrest of the town In the Cafe of John watson aboue mentioned and fe Reafon to Grant him tenn foott square off the Comon land to the front of his Barne vpon the termes aboue mentioned

At a meeting of the Select men the 11<sup>th</sup> day of february 1683 It was then euenced by Ephraim frost of this town that he brought out of our Comon Swamp on this side of Menotomic riuer one loed of fwamp wood for Andrew Boedman to M<sup>r</sup>. Eliiah Corlitts, this winter attested by Ephraim frost

Testified by Samuell Cooper that he brought a Jagg of wood with two Cattle for Andrew Boedman out of our Comon swape on this sid menotomy Riuer this winter

Samuel Cooper

At amecting the Select men the 18<sup>th</sup> of february 1683 Nathaniell Pattin & Israell Mead & Samuell Cook wood reauces ded then apcare before us and gaue in this testemony that Some time in January last we went into our Comon fwampe on thif side Menotomic riuer where we found Cutt feuerall heapes of green fwamp wood, and vpon an Island in this fwamp about two loed of yong oake Cutt the whole of the wood we found Cutt in that swamp we Judge not to be lefs then fifteen loed

and the aforesaid Nathanill Pattin & Ifraell mead, found Andrew boadman and his servant and one of Marshall Greens fones Cutting of this wood

attested by Nathanill Patten

Ifraell meed

Samuell Cooke

The Select men haue ffined Andrewe Boadman for breach of a Town order in Cutting wood in our Comon fwampe on this sid menotomic Riuer as is aboue cuenced, thirtie shillings.

---

At a publike meeting of the Inhabitants of the Town the 17<sup>th</sup> of the 5<sup>th</sup> month 1682 to Confider of the maintenance to be allowed to M<sup>r</sup> Gookin for his labours amongst us Six score pounds a yeare was voted by the Inhabitants to be paid in y<sup>e</sup> fame maner and kind as was to our former pastors

[153] At a meeting of the proprieto<sup>rs</sup> of this Town of Cambridge Leagally warned and mett together this 10<sup>th</sup> of September 1683

It was then put to vote to them whether they would Sell to M<sup>r</sup> Thomas Oakes phifition, a psell of land lyeing vpon Jonfes hill to the quantity of about six ache<sup>s</sup> of land at a valueable prifs, as it should be prifsed by a Comittee Choffen by the proprieto<sup>rs</sup>, who should lay out and make Sale of the land to the abouesaid M<sup>r</sup> Thomas Oakes vpon Condition he doth Settle himself an Inhabitant amongst us, and it was voted on the affirmitiue; and there was choffen by the proprietors to Joyne with the select men as a Comittee for that service Maio<sup>r</sup> Daniell Gookin - Elder Jonas Clarke M<sup>r</sup> Joseph Cook & Samuell Goffe

These are to certify to the Town of Cambridge th<sup>at</sup> I Richard Eccles doe agree to settle the windmill [ ] and a high way of two rode broad therevnto, [ ] that it fhall be settled, and staked out by [ ] Honored Majeftrats, and the select men of [ ] Town, and when it is foe done to enter it i<sup>n</sup> [ ] records, with my hand therevnto; wittnefs my [ ] this 28<sup>th</sup> day of March 1684: Richard Eccles

This is a true Copy of a writting vnder Richard Eccles hand p Sam<sup>l</sup> Andrewe Cla<sup>r</sup>:

We the above mentioned perfons the Honoured Mageftrates and Select men of Cambridge according to an agreement with Richard Eccles of the fame Town as appeares by a writeing under his hand (the true Copy whereof is above written in our Town Book of Records) have with the best of our Care, Staked out, and Settled, this Towns propriety, being known by the ancient name of the Wind mill hill, being anciently so called in our Town Book and there recorded in the year 1633: with an high way thereunto of two Rodds wide, The boundaries

of the aforefaid hill is staked out as followeth, the Easterly Side thereof is bounded with the abovesaid Richard Eccles, and containing Six Rodd and Seven foot, the Southerly Side bounded upon Charles River and containing ten Rodd, the westerly Side bounded upon the aforefaid Richard Æccles Marfh, and containing Seven Rodd and a halfe, and the Northerly fide bounded alfo upon Richard Æccles aforesaid and containeth ten Rodd and four foot.

[154] The order of the Diuifion of the lotts beyond the eight mile Line betwixt that and Concord line with the Number of acce<sup>rs</sup> and Cowe Comons belonging to each pson surveied by enfigh David filk 1683 there being a high way layd betwixt eury Squadrant.

	Firft Squadrant.	nob <sup>r</sup> of acce <sup>rs</sup>	Cowe Comons
1	Richard Robbins . . .	Ten acce <sup>rs</sup>	
2	Henry Prentice . . .	fiue acce <sup>rs</sup>	
3	Edward Hall . . . .	Twenty acce <sup>rs</sup>	Two Comons
4	Peter Town . . . . .	Twenty acce <sup>rs</sup>	Two Comons
5	Samuell Bucke . . . .	fifteen acce <sup>rs</sup>	one Comon & a half
6	Phillip Ruffell . . . .	fiue acce <sup>rs</sup>	
7	Thomas ffox . . . . .	Twenty acce <sup>rs</sup>	Three Comons
8	Thomas Sweatman . .	fifteen acce <sup>rs</sup>	Two Comons
9	Hancok & Poff . . . .	fifteen acce <sup>rs</sup>	Two Comons
10	Thomas Andrews . . .	Twenty acce <sup>rs</sup>	Two Comons
11	Maio <sup>r</sup> Daniell Gookin .	fifty acce <sup>rs</sup>	fiue Comons
12	Israell Mead . . . . .	fiue acce <sup>rs</sup>	
13	John Ruffell . . . . .	six acce <sup>rs</sup>	
14	Widdow Rolf . . . . .	Twelue acce <sup>rs</sup>	
15	Mathew Bridge . . . .	Twenty fiue acce <sup>rs</sup>	
16	James Hubert . . . . .	Tenn acce <sup>rs</sup>	one Comon
17	John firoft . . . . .	Tenn acce <sup>rs</sup>	one Comon
18	William Boedman . . .	Twenty acce <sup>rs</sup>	Two Comons
19	Thomas Hall . . . . .	Twenty acce <sup>rs</sup>	Two Comons
20	Robert Parker . . . .	fiuteene acce <sup>rs</sup>	Two Comons
21	Richard Dany . . . . .	fiuteene acce <sup>rs</sup>	
	part of this lott lyes in	the second squadrant	
	which conteyns the	lotts as ffolloweth	



22	Nathaniell Robbins . . .	five acce <sup>rs</sup>	
23	Rich : Jackfons heires . .	Thirtie acce <sup>rs</sup>	Three Cōmons
24	Phillip Jones . . . . .	five acce <sup>rs</sup>	
25	Daniell Ston . . . . .	five acce <sup>rs</sup>	
26	John Taylor . . . . .	fifteen acce <sup>rs</sup>	Two Cōmons
27	John Tidd . . . . .	Seauen acce <sup>rs</sup>	
28	Jeremiah Holman . . . .	fifteen acce <sup>rs</sup>	Two Cōmons
[ ]	John Watfons . . . . .	Thirtie acce <sup>rs</sup>	Two Cōmons & half
[ ]	William Manning . . . .	Twenty acce <sup>rs</sup>	Two Cōmons
[ ]	Widdow Wieth . . . . .	Twenty acce <sup>rs</sup>	Three Cōmons
[ ]	[ ] Pelham . . . . .	Sixty-Six acce <sup>rs</sup>	Eleauen Cōmons
[ ]	[ ] heirs of Robt Miriam	forty five acce <sup>rs</sup>	Six Cōmons
[ ]	[ ] concord in 2 pts . . .		
[ ]	Ruffells Heires . . . . .	Twenty acce <sup>rs</sup>	Two Cōmons
	is gaue to to William & Jafson Ruffell		

In the third Squadrant as ffolloweth

35	Nathaniell Green . . . .	fifteen acce <sup>rs</sup>	Two Cōmons
36	Samuell Ouldum . . . .	Tenn acce <sup>rs</sup>	
37	Andrew Stimfon . . . .	Twenty acce <sup>rs</sup>	Two Cōmons
38	David Ston . . . . .	sixe acce <sup>rs</sup>	
39	Andrew Belcher for Lewt Remington	fifteen acce <sup>rs</sup>	Two Cōmons
40	Nathaniell Hancoke . . .	Twenty acce <sup>rs</sup>	Two Cōmons
41	Elder John Ston . . . .	fourty acce <sup>rs</sup>	four Cōmons
42	Cap <sup>t</sup> Joseph Sill . . . .	Twelue acce <sup>rs</sup>	Two Cōmons
43	Benonie Eaton . . . . .	fifteen acce <sup>rs</sup>	one Cōmon
44	William Bull . . . . .	Tenn acce <sup>rs</sup>	one Cōmon
45	widdow Cooke . . . . .	Twenty acce <sup>rs</sup>	Three Cōmons
46	John wieth . . . . .	Twenty acce <sup>rs</sup>	Two Cōmons
47	John Marritt . . . . .	Thirty acce <sup>rs</sup>	four Cōmons
48	Richard frances . . . . .	Tenn acce <sup>rs</sup>	
49	Thomas Oliuer . . . . .	fifteen acce <sup>rs</sup>	
50	ffrancis mores heirs . . .	Eight acce <sup>rs</sup>	one Cōmon
51	Leut Edward winship . .	fifty acce <sup>rs</sup>	five Cōmons
52	Justimion Houlden . . .	fifteen acce <sup>rs</sup>	

a female pt in the 4<sup>d</sup> Squadrant

## In the fourth Squadrant as followeth

53	Robert Brown . . . .	Twenty acce <sup>rs</sup>	Two Com̄ons
54	Ephraim Cutter . . . .	Twenty acce <sup>rs</sup>	Two Com̄ons
55	John Holmes . . . .	Twenty four acce <sup>rs</sup>	four Com̄ons
56	Jacob Dany . . . . .	fiue acce <sup>rs</sup>	
57	Samuel Chamne . . . .	thirtie acce <sup>rs</sup>	
58	Andrew Boedman . . . .	Twenty acce <sup>rs</sup>	Two Comons
59	Roger Buck . . . . .	fifteen acce <sup>rs</sup>	Two Comons
60	James Cutler Jun <sup>r</sup> . . . .	Seauen acce <sup>rs</sup>	

## [155]

61	Daniell Chamne . . . .	Thirtie acce <sup>rs</sup>	
62	Tho: Chenny . . . . .	fiue acce <sup>rs</sup>	
63	Deacon John Cooper . . . .	fourtie acce <sup>rs</sup>	4 Com̄ons
64	Edward Oakes . . . . .	Twenty acce <sup>rs</sup>	
65	Sam <sup>l</sup> : Ston senio <sup>r</sup> . . . .	Thirtie acce <sup>rs</sup>	
66	Michall Knight . . . . .	Three acce <sup>rs</sup>	
67	Henry Smith . . . . .	fiue acce <sup>rs</sup>	
68	Solomon Prentice . . . .	Twenty acce <sup>rs</sup>	Two Com̄ons
69	James Cutler senio <sup>r</sup> . . . .	Eight acce <sup>rs</sup>	
70	John Adams . . . . .	Twenty fiue acce <sup>rs</sup>	one Com̄on & a half
71	Arron Boedman . . . . .	Twenty acce <sup>rs</sup>	Two Com̄ons

The f<sup>th</sup> Squadrant as followeth

72	Chriftopher Reed . . . .	Ten acce <sup>rs</sup>	
73	Nicholas ffeenden . . . .	Thirtie acce <sup>rs</sup>	Three Com̄ons
74	Thomas Cutler . . . . .	Six acce <sup>rs</sup>	
75	Robert Wilfon . . . . .	Tenn acce <sup>rs</sup>	one Com̄on
76	Abra: Erringtons heirs . . . .	Twenty acce <sup>rs</sup>	Three Com̄ons
77	Georg Willows . . . . .	fifteen acce <sup>rs</sup>	Two Com̄ons
78	John Smith . . . . .	seauen acce <sup>rs</sup>	
79	Samuell Cooper . . . . .	seauen acce <sup>rs</sup>	
80	Reubin Luxford . . . . .	Tenn acce <sup>rs</sup>	
81	Isacc sternes heirs . . . .	fiue acce <sup>rs</sup>	
82	ffrancis Whitmore . . . .	Twelue acce <sup>rs</sup>	
83	William Dikfon . . . . .	Thirtie acce <sup>rs</sup>	Two Com̄ons

84	Thomas Longhorne . . .	Thirty acce <sup>rs</sup>	Three Cōmons
85	John Haftin . . . . .	Twenty acce <sup>rs</sup>	Two Cōmons
86	francis Boeman . . . .	Twenty acce <sup>rs</sup>	
87	Rich: Eccles . . . . .	Thirtie acce <sup>rs</sup>	Three Cōmons
88	Ephraim Winship . . . .	Tenn acce <sup>rs</sup>	
89	William Barritt . . . . .	Twenty acce <sup>rs</sup>	Two Cōmons
90	Edmond Angier . . . . .	fiftie acce <sup>rs</sup>	four Cōmons
91	Joshua fuller . . . . .	fiue acce <sup>rs</sup>	
92	Deacon Walter Haftin . .	Thirtie acce <sup>rs</sup>	Three Cōmons
93	Abraham Hill . . . . .	fifteen acce <sup>rs</sup>	
94	for Gibert Cragbons heirs 2 parts one in the Sixt Squadrant	Twenty acce <sup>rs</sup>	Three Cōmons
In the Sixt Squadrant as ffolloweth			
95	Zechariah Hicke . . . . .	Twenty acce <sup>rs</sup>	Two Cōmons
96	Jonathan Cane . . . . .	Twenty acce <sup>rs</sup>	Two Cōmons
97	Rob: Steadmans heirs . . .	Twenty acce <sup>rs</sup>	Three Cōmons
98	Nathaniell Sparahauk . . .	Thirtie acce <sup>rs</sup>	
99	William Munroe . . . . .	Tenn acce <sup>rs</sup>	
100	Joseph Bradifh . . . . .	fiue acce <sup>rs</sup>	
101	M <sup>r</sup> Eliiah Corlitt . . . . .	Twenty fiue acce <sup>rs</sup>	Three Cōmons
102	Tho: Danforth Esq <sup>r</sup> on hundred thirty fiue acce <sup>rs</sup>		Twelue Cōmons
103	Samuell Goffe . . . . .	fourtie acce <sup>rs</sup>	four Cōmons
104	John Palfry . . . . .	Twenty acce <sup>rs</sup>	Two Cōmons
In the Seauen <sup>th</sup> Squadrant as ffolloweth			
105	M <sup>r</sup> Dunfters heires . . . . .	fifteen acce <sup>rs</sup>	Two Cōmon
106	Dauid ffilke senio <sup>r</sup> . . . . .	Twenty acce <sup>rs</sup>	
107	John Mairitt . . . . .	Twenty acce <sup>rs</sup>	Two Cōmons
108	Leu <sup>s</sup> Sam <sup>l</sup> Green . . . . .	Twenty acce <sup>rs</sup>	Two Cōmons
109	Elder Jonas Clark . . . . .	Thirtie acce <sup>rs</sup>	one Cōmon & a halfe
110	Cap <sup>t</sup> Prentice . . . . .	Twenty acce <sup>rs</sup>	
111	John Ouldum . . . . .	Tenn acce <sup>rs</sup>	
112	M <sup>r</sup> Josep Cooke . . . . .	fourtie acce <sup>rs</sup>	four Cōmons
113	Joseph Simons . . . . .	fiue acce <sup>rs</sup>	
114	Jonath: Remington . . . .	Twenty acce <sup>rs</sup>	Two Cōmons
115	John Mackoon . . . . .	Six acce <sup>rs</sup>	

116	John Wilington . . . .	five acce <sup>rs</sup>	
117	Sam <sup>l</sup> Gibfon . . . .	Twelve acce <sup>rs</sup>	one Comon
118	Widdow Miriam . . . .	fifteen acce <sup>rs</sup>	
	in two pts one in the 8 <sup>th</sup> Squadrant		
[156]	The 8 <sup>th</sup> Squadrant		
119	Thomas White . . . .	five acce <sup>rs</sup>	
120	John Squire . . . .	eight acce <sup>rs</sup>	
121	Georg Addams Ju <sup>r</sup> . . .	five acce <sup>rs</sup>	
122	M <sup>rs</sup> Michells Heires . .	fourtie acce <sup>rs</sup>	four Comons
123	Tho: Brown Juno <sup>r</sup> . . .	fifteen acce <sup>rs</sup>	
124	Ephraim firoft . . . .	Twenty acce <sup>rs</sup>	Two Comons
125	Golden More . . . .	five acce <sup>rs</sup>	
126	John Collice . . . .	five acce <sup>rs</sup>	
127	Sam <sup>l</sup> Haftin . . . .	Twenty acce <sup>rs</sup>	Two Comons
128	John Cooper Jun <sup>r</sup> . . .	Tenn acce <sup>rs</sup>	one Comon
129	Joseph Ruffells . . . .	fifteen acce <sup>rs</sup>	one Comon
130	Dauid fufke Juno <sup>r</sup> . . .	Sixe acce <sup>rs</sup>	
131	John Winter . . . .	seauen acce <sup>rs</sup>	
132	Sam <sup>l</sup> Cook . . . .	five acce <sup>rs</sup>	
133	Edw Michelfons heirs . .	Twenty five acce <sup>rs</sup>	four Comons
134	Owin Warland . . . .	fifteen acce <sup>rs</sup>	Two Comons
135	Sam <sup>l</sup> Andrew . . . .	Twenty five acce <sup>rs</sup>	Two Comons & halfe
136	John Swan . . . .	Twenty acce <sup>rs</sup>	Two Comons
137	Sam <sup>l</sup> Gookin . . . .	Tenn acce <sup>rs</sup>	
138	Daniell Cheeners . . . .	Twenty acce <sup>rs</sup>	Two Comons
	in 2 pts one pt in the 9 <sup>th</sup> Squadrant		
	In the 9 <sup>th</sup> Squadrant as ffolloweth		
139	Sam <sup>l</sup> Robbins . . . .	five acce <sup>rs</sup>	
140	Widdow Bowtell . . . .	fifteen acce <sup>rs</sup>	Two Comons
141	M <sup>r</sup> Nath: Gookin . . . .	fourtie acce <sup>rs</sup>	
142	Rich: Cutter . . . .	Twenty acce <sup>rs</sup>	Two Comons
143	William Town . . . .	fifteen acce <sup>rs</sup>	Two Comons
	this lott is in two pts. 144 not drawn		
145	Abra: Holman . . . .	Thirty five acce <sup>rs</sup>	four Comons
	this lott is in two pts		

146	Ser <sup>t</sup> : Francis More . . . this lot is in two pts	Twenty five acce <sup>rs</sup>	Two Comons & halfe
147	Harvard Colledge . . .	Twenty acce <sup>rs</sup>	three Comons
148	John Green Marhall . .	Twentie acce <sup>rs</sup>	Two Comons
149	John Gibfons heirs . .	Twenty acce <sup>rs</sup>	Three Comons
150	Nath: Pattin . . . .	Twentie acce <sup>rs</sup>	Two Comons
151	Piam Blores . . . . .	Thirtie acce <sup>rs</sup>	Three Comons
152	John Goue . . . . .	Thirtie acce <sup>rs</sup>	Three Comons
153	John Steadman . . . .		
	William Carly . . . . .	four acce <sup>rs</sup> neer his houfe	

Know all men that I Jeremiah Holman fen<sup>r</sup> of Cambridge (In Con- sideration of y<sup>e</sup> Sume of the Receipt whereof I do hereby acknowledge) do oblige my Selfe and my Heirs forever to make and maintaine all that fence which (untill the signeing hereof) does belong unto Solomon Prentis fen<sup>r</sup>: which parcel of fence lies betwixt the Comon and my land adjoining to my houfe. Wittnefs my hand this 15. ffeb<sup>ry</sup>: 1709

Signed in presence of                      Jer<sup>th</sup>  
And<sup>r</sup> Bordman                                      holman

September 1686

[157] By order of the select men Chofen as a Comitte by the Inhabitants ther was layd out in the Ox pafter Swampe adioyning to John Haftins a lott Conteyning five ackeres & a halfe to Nicholas ffeenden in Lue of five acce<sup>rs</sup> of Land the Town tooke from him that was pt of the land he bought of the brighames: Layd out by Samuell Andrew Sen<sup>r</sup>

Alinations of remott lotts beyond y<sup>e</sup> 8<sup>t</sup> mile line M<sup>r</sup> william Manning sould a lott of 20 acceres to John watfon being the 30<sup>th</sup> lott in 2<sup>d</sup> Squad- rant witnefs his hand this 4<sup>th</sup> of Aprill: 1687: M<sup>r</sup> Manning being fully Satisfyed for y<sup>e</sup> same

William Manning

This 9<sup>th</sup> of Janaary 1687

Memorandum That Johu Swan Sen<sup>r</sup> a proprieto<sup>r</sup> in Cambridge rights or Cow Co<sup>m</sup>ons hath Giuen to his Son Girsham Swan now of Charles Town one right or Cowe Co<sup>m</sup>on in Cambridge as appears by a deed of Sale vnder his hand

this 21 : January 169½

Memorandum that Solomon Prentice sold to Joseph Cragbone four rode of fence belonging to the West feild lyeing betwixt the said Joseph Cragbon againt his land and Deacon Hafins orchard Adjoyning to it : & adioyning next vnto Cambridge Common: which the aforesaid foure rode of fenfe the aforesaid Joseph Cragbone doe acknowledg him Self to be obliged to fence and maintaine the same for euer for the futore from the date aboue written as wittnefs his hand

Wittnefs

Joseph Crackbon

Sam<sup>ll</sup> Andrew Cla<sup>r</sup>

Cambridge Novemb<sup>r</sup> 29<sup>th</sup> 1689

[161] The propriet<sup>rs</sup> of the Cow Co<sup>m</sup>on & other parcels of Co<sup>m</sup>on land lying among the small farmes now proposed to be divided being legally Called & Afsembled thefe severall things were propofed & agreed upon by them —

- 1 That as to y<sup>e</sup> Division every mans houfe right be laid out to him in two Divisions, that So as much as may be any Damage arising by any ones lot falling where wood is Considerably cleared off may be in meafure remedied —
- 2 As to the Forme of Division: That as neare as may be according to the Surveyo<sup>rs</sup> best skill each Squadron be so proportioned as that lots may not exceed four score Rods in length, more or lefs unles in such places where it Cannot well be avoided —
- 3 That the Beginning of the Division be made at the Stone wall upon Watertowne line, the lots to run from the Road to Waterto<sup>r</sup>, up Westward into the Rocks & So to Continue in that forme untill they

Come within fourscore Rods or thereabout of Concord Road & then the lotts to be turned to Run from y<sup>t</sup> Road Southward —

4 That the Severall Inhabitants hereafter named who have had no rights given them & have Built & settled among us whose necessity in like measure may Call for some accomodations as to fire wood w<sup>th</sup> our Selves we are willing that they also have a share amounting to twelve acres more or les<sup>s</sup> apiece in those quantities of Common lands lying among the small Farmes —

Provided always that if any Propriet<sup>r</sup> shall desire or be willing to take a part or the whole of their proportion in said lands they shall have two acres for one in the Cow Common, & what shall so remaine of any ones part in Said land shall then be Divided to the Inhabitants here mentioned at the rate of six acres in the Cow Commons for twelve in the other place or plac<sup>e</sup> forementioned —

The Names of the Inhabitants who are not proprietors who have granted to them as aforesaid are these that follow

In the Towne	at Menotomy
Zechariah & Joseph Hicks	Abraham Watson
John Sawtle	John Dickson
Thomas Stacie	Sam <sup>l</sup> Cooke
Aaron Bordman	Philip Cooke
Reuben Luxford	Joseph Adams
Sam <sup>l</sup> Cooper	Gershom Cutter
Edward Goffe	William Cutter
	Jonath <sup>n</sup> Dunster

5 That upon Consideration of the Difficulty of Convenient pafsage to & from the respective lotts in each Division w<sup>ch</sup> in many places may & will happen, We being willing & desirous to endeavor each others accomodation therein, in the best way & manner we Can, To the end therefore that all future trouble respecting that matter, may as neare as can, be now preve<sup>l</sup>ted; It is agreed that the respective pafsages or Cart wayes to & from each mans lot in the Severall Divisions be & lye in the most Convenient place, where each mans occasion of pafsing or Carting shall or may happen at

the discretion of him that pafeth to Chufe the Same, without any opposition let or hindrance from any man whatsoever through whose lot such pafsages may or shall happen to be: This mutuall liberty we See Caufe to Grant, thereby Intending y<sup>e</sup> preventio<sup>n</sup> of high ways stated in any particular place as ufually in platts of land is stated; The Inconvenience thereof being now not pofsible to be forefeen — Provided neverthelefs that if any one or more of y<sup>e</sup> Propriet<sup>rs</sup> in said lands shall see caufe to Cleare off their wood, & reduce their said lands to particular Improvem<sup>t</sup>: by fencing or buildings

verte

[162] That then every such proprieto<sup>r</sup> shall before any fuch enclosure of his or their land, make their Addrefs to the select men of this towne for the time being & acquaint them w<sup>th</sup> their Intentions therein, who are hereby Impowered to appoint some meet person or persons in behalfe of fuch who may have accafion to pafs over fuch lands (the party likewise Improving having the like liberty to Chufe for himfelfe the like number of persons for the Issuing of that matter) & then and there to state, set out & determine the refpective pafsages the same being no where lefs then two Rods wide, & if any Co<sup>m</sup>on Nusance hindrance let or difficulty lye in the way so stated the same & every of them shall be removed & taken away and fuch pafsage to be made, kept & maintained at the proper Coft of him or them that shall so particularly make Improvement during the whole time thereof, and all this on the penalty of being liable to have fuch their fences pulled downe by any that shall have occafion so to pafs, w<sup>th</sup> out being accounted any trespafer for the Same —

A Record of the lotts Granted to the Propriet<sup>rs</sup> of the Co<sup>m</sup>ons in the towne of Cambridge & to other Inhabitants as are afore mentioned the said Granted lotts lying in that part of the land that was formerly Co<sup>m</sup>on called by the Name of Cambridge Rocks

(The first Division)

Thomas Danforth Esq<sup>r</sup>; making a Motion to the propriet<sup>rs</sup> that if he might have his proportion of the land to be divided laid out



- together & adjoining to his farme that Jonath<sup>n</sup> Sanders doth occupy, he would abate Considerably as to the quantity of his said proportion & take Sixty Acres for Ninety six which was his full proportion, w<sup>ch</sup> was Granted by the proprieto<sup>rs</sup>: his sixty acres was the first lot laid out by Lieu<sup>t</sup> David Fiske Surveyo<sup>r</sup> who also laid out all the rest: w<sup>ch</sup> said lot was Bounded by the stone wall standing in y<sup>e</sup> line between Cambridge & Watertowne being southwest-erly; by the highway leading from Watertowne to Menotomy South Easterly; by Abraham Watsons lott North Easterly; & by Richard Eccles Nicolas Fefsinden, Widow Cooke, Widow Rufsell, John Frost, & John Palfrey North Westerly —

- The second Lott was laid out to Abrah<sup>m</sup> Watson being three  
2: Acres Bounded w<sup>th</sup> Thomas Danforth Esq<sup>r</sup>: Southwest-erly; by the aforesaid high way South Easterly; w<sup>th</sup> Edward Goffe North Easterly & w<sup>th</sup> John Palfrey North westerly —

- The third Lott was layd out to Edward Goffe being three Acres  
3: Bounded w<sup>th</sup> Abraham Watson southwest-erly; w<sup>th</sup> the highway aforesaid South Easterly; w<sup>th</sup> William Cutter North Easterly & w<sup>th</sup> John Palfrey Northwest-erly —

- The fourth Lott was laid out to William Cutter being three  
4: Acres — Bounded w<sup>th</sup> Edward Goffe southwest-erly; w<sup>th</sup> the fore-said highway South Easterly; w<sup>th</sup> Ephraim Cutter North Easterly & w<sup>h</sup> John Palfrey Northwest-erly —

- The fifth Lott was laid out to Ephraim Cutter Containing eight  
5: Acres Bounded w<sup>th</sup> William Cutter Southwest-erly; w<sup>th</sup> the fore-said highway South Easterly; w<sup>th</sup> John Hasting North Easterly & w<sup>th</sup> his own land & John Palfrey Northwest-erly —

- The sixth Lott was laid out to John Hasting Containing eight  
6: Acres Bounded w<sup>th</sup> Ephraim Cutter Southwest-erly; w<sup>th</sup> y<sup>e</sup> afore-said highway South Easterly; w<sup>th</sup> Gershom Cutter North Easterly & w<sup>th</sup> John Cooper & John Marrett North Westerly —

(The first Division)

- [163] The Seventh Lott was laid out to Gershom Cutter  
 7: being three Acres Bounded w<sup>th</sup> John Hasting Southwest w<sup>th</sup> y<sup>e</sup>  
 aforesaid highway South East; w<sup>th</sup> Walter Hasting North Easterly  
 & w<sup>th</sup> John Marrett North westerly —

- The eighth Lott was laid out to Deacon Walter Hasting being  
 8: twelve Acres Bounded w<sup>th</sup> Gershom Cutter Southwesterly w<sup>th</sup>  
 the highway afore Said South Easterly; w<sup>th</sup> Widow Moore North  
 Easterly & w<sup>th</sup> John Marrett & Joseph Crackbone Northwesterly —

- The ninth Lott was laid out to Widow Moore being Acres  
 9: Bounded w<sup>th</sup> Deacon Walter Hasting Southwesterly w<sup>th</sup> y<sup>e</sup> high-  
 way aforementioned South Easterly; w<sup>th</sup> John Dickson North-  
 easterly & w<sup>th</sup> Joseph Crackbone & Sam<sup>l</sup> Gookin Northwesterly —

- The tenth Lott was laid out to John Dickson being three  
 10: Acres Bounded w<sup>th</sup> Widow Moore Southwesterly; w<sup>th</sup> y<sup>e</sup> afore said  
 high way South Easterly; w<sup>th</sup> Widow Mitchelson North Easterly  
 & w<sup>th</sup> Sam<sup>l</sup> Gookin & W<sup>m</sup> Bull North Easterly —

- The Eleventh Lott was laid out to Widow Mitchelson being  
 11: Sixteen Acres, Bounded w<sup>th</sup> John Dickson Southwesterly; w<sup>th</sup> y<sup>e</sup>  
 aforesaid highway South Easterly; w<sup>th</sup> Nicolas Fessinden North  
 Easterly; & w<sup>th</sup> W<sup>m</sup> Bull Ephraim Frost, & Zechariah & Joseph  
 Hicks, Northwesterly —

- The twelfth Lott was laid out to Nicolas Fessinden being  
 12: twelve Acres, Bounded w<sup>th</sup> Widow Mitchelson South west; w<sup>th</sup>  
 the aforesaid highway South Easterly; w<sup>th</sup> Aaron Bordman North  
 Easterly & w<sup>th</sup> George Willis, & Joseph Cooke Northwesterly —

- The thirteenth Lott was laid out to Aaron Bordman Contain-  
 13: ing three Acres, Bounded w<sup>th</sup> Nicolas Fefsinden Southwest, w<sup>th</sup>  
 the aforesaid high way South Easterly; w<sup>th</sup> the land of Thomas  
 Fox North Easterly & w<sup>th</sup> Joseph Cooke Northwesterly

The fourteenth Lott was laid out to Thomas Fox being twelve  
 14: acres Bounded w<sup>th</sup> Aaron Bordman Southwest w<sup>th</sup> the aforesaid  
 highway Southeasterly w<sup>th</sup> y<sup>e</sup> land of Harvard Colledge North  
 Easterly & w<sup>th</sup> the land of Joseph Cooke North westerly —

The fifteenth lott was laid out to Harvard Colledge being  
 15: twelve Acres Bounded w<sup>th</sup> Thomas Fox Southwest; w<sup>th</sup> the afore  
 said high way South East; w<sup>th</sup> Samuel Cooke North east<sup>ly</sup> &  
 w<sup>th</sup> Joseph Cooke & Nathan<sup>l</sup> Hancock Northwest —

The sixteenth Lott was laid out to Sam<sup>l</sup> Cooke being three  
 16: Acres Bounded w<sup>th</sup> Harvard Colledge lott Southwest w<sup>th</sup> the afore  
 mençoned highway South Easterly w<sup>th</sup> Abraham Holman North  
 Easterly & Michael Spencer & Nath<sup>l</sup> Hancock Northwesterly —

The Seventeenth Lott was laid out to Abrah<sup>m</sup> Holman being  
 17: eight Acres, Bounded w<sup>th</sup> Sam<sup>l</sup>; Cooke Southwest; w<sup>th</sup> y<sup>e</sup> afore-  
 said highway South Easterly; w<sup>th</sup> Benoni Eaton North Easterly  
 & w<sup>th</sup> Michael Spencer Northwesterly —

The eighteenth Lott was laid out to Benoni Eaton being eight  
 18: Acres Bounded Abrah<sup>m</sup> Holman Southwesterly; w<sup>th</sup> y<sup>e</sup> aforesaid  
 highway Southeasterly; w<sup>th</sup> Joseph Cooke Northeasterly & w<sup>th</sup>  
 Michael spencer & Joseph Rufsell Northwesterly —

The nineteenth Lott was laid out to Joseph Cooke being six-  
 19: teene Acres, Bounded w<sup>th</sup> Benoni Eaton southwest: w<sup>th</sup> y<sup>e</sup> afore  
 said highway South East; w<sup>th</sup> Philip Cooke North Easterly &  
 w<sup>th</sup> Pyam Blowers North westerly —

(The first Division)

[164] The twentieth Lott was laid out to Phillip Cooke being  
 20: three Acres Bounded w<sup>th</sup> Joseph Cooke Southwest; w<sup>th</sup> y<sup>e</sup> afore-  
 said highway South East, w<sup>th</sup> Andrew Stevenson North East &  
 w<sup>th</sup> M<sup>r</sup> Belcher Northwest —

The twenty first Lott was laid out Andrew Stevenson being  
 21: eight Acres, Bounded w<sup>th</sup> Philip Cooke Southwest w<sup>th</sup> y<sup>e</sup> aforesaid  
 highway South Easterly; w<sup>th</sup> Zechariah Hicks sen<sup>r</sup>: North East-  
 erly & w<sup>th</sup> M<sup>r</sup> Belcher Northwesterly —

The Twenty second Lot was laid out to Zechariah Hicks Sen<sup>r</sup>:  
 22: being eight Acres, Bounded w<sup>th</sup> Andrew Stevenson Southwesterly  
 w<sup>th</sup> the aforesaid highway South Easterly; w<sup>th</sup> Jonath<sup>n</sup> Remington  
 Northeasterly; & w<sup>th</sup> M<sup>r</sup> Belcher Northwesterly —

The twenty third Lott was laid out to Jonath<sup>n</sup> Remington being  
 23: eight Acres, Bounded w<sup>th</sup> Zechariah Hicks Sen<sup>r</sup> South westerly;  
 w<sup>th</sup> y<sup>e</sup> aforesaid highway Southeasterly w<sup>th</sup> M<sup>r</sup> Edward Pelham  
 North Easterly; & w<sup>th</sup> — Northwesterly —

The twenty fourth Lott was laid out to M<sup>r</sup> Edward Pelham  
 24: being twenty Acres Bounded w<sup>th</sup> Jonath<sup>n</sup> Remington Southwest-  
 erly: w<sup>th</sup> the aforesaid highway from Watertown to Menotomy  
 South Easterly: w<sup>th</sup> the high way leading from Cambridge to  
 Concord North Easterly & w<sup>th</sup> Sam<sup>l</sup> Cooper Northwesterly —

The twenty fifth Lott was laid out to Sam<sup>l</sup> Cooper being three  
 25: Acres Bounded w<sup>th</sup> M<sup>r</sup> Edward Pelham & Co<sup>m</sup>on land southeast-  
 erly; w<sup>th</sup> Pyam Blowers southwesterly: w<sup>th</sup> M<sup>r</sup> Sam<sup>l</sup> Andrew  
 North westerly; & Concord Road North Easterly —

The twenty Sixth Lott was laid out to M<sup>r</sup> Sam<sup>l</sup> Andrew being  
 26: eight Acres, Bounded South Easterly w<sup>th</sup> Sam<sup>l</sup> Cooper; w<sup>th</sup> Pyam  
 Blowers & Benoni Eaton southwesterly; w<sup>th</sup> James Hubberd  
 Northwest & w<sup>th</sup> Concord Road North Easterly —

The twenty seventh Lott was laid out to James Hubberd  
 27: being four Acres Bounded w<sup>th</sup> Sam<sup>l</sup> Andrew South East; w<sup>th</sup>  
 Thomas Stacy & Thomas Hall Southwest; w<sup>th</sup> John Stedman  
 Jun<sup>r</sup> North west & w<sup>th</sup> Concord Road North Easterly —

The twenty Eighth Lott was laid out to John Stedman Jun<sup>r</sup>  
 28: being twelve Acres Bounded w<sup>th</sup> James Hubberd South Easterly;  
 with Thomas Hall, Gershom Cutter & John Hasting Southwesterly;  
 with Joseph Adams Northwesterly; & w<sup>th</sup> Concord Road  
 North Easterly —

The twenty ninth Lott was laid out to Joseph Adams being  
 29: three Acres Bounded w<sup>th</sup> John Stedman Jun<sup>r</sup> South Easterly —  
 w<sup>th</sup> John Hasting & John Sawtle South westerly; w<sup>th</sup> John Frost  
 Northwesterly & w<sup>th</sup> Concord Road North Easterly —

The thirtieth Lott was laid out to John Frost being four Acres  
 30: Bounded South Easterly w<sup>th</sup> Joseph Adams; w<sup>th</sup> John Sawtle &  
 Tho Fox, Southwesterly; w<sup>th</sup> John Marrett Northwesterly & with  
 Concord Road North Easterly —

The thirty first Lott was laid out to John Marrett being  
 31: Acres Bounded w<sup>th</sup> John Frost Southeasterly; w<sup>th</sup> Thomas Fox  
 Southwesterly; w<sup>th</sup> Widow Holman North westerly & w<sup>th</sup> Concord  
 Road North Easterly —

The thirty second Lott was laid out to Widow Holmans heirs  
 32: being four Acres Bounded w<sup>th</sup> John Marrett South East, w<sup>th</sup>  
 Thomas Fox south west; w<sup>th</sup> Isaac Day Northwesterly & w<sup>th</sup> Con-  
 cord Road North Easterly —

(The first Division)

[165] The thirty third Lott was laid out to Isaac Day being  
 33: twenty Acres Bounded w<sup>th</sup> Widow Holmans heirs South Easterly;  
 w<sup>th</sup> Cap<sup>t</sup> Sam<sup>l</sup> Green, Deacon Hasting in Robert Parkers right  
 & John Gibson Southwesterly; w<sup>th</sup> John Cooper Northwesterly &  
 w<sup>th</sup> Concord Road Northeasterly —

The thirty fourth Lott laid out to John Cooper Jun<sup>r</sup> being four  
 34: Acres Bounded w<sup>th</sup> Isaac Day South Easterly; w<sup>th</sup> John Gibson

Southwesterly; with Joseph Rufsell Northwesterly & Concord Road North Easterly —

- 35: The thirty fifth Lott laid out to Joseph Rufsell being four Acres, Bounded w<sup>th</sup> John Cooper South Easterly; w<sup>th</sup> John Gibson & Widow Longhorne South westerly; w<sup>th</sup> Jonath<sup>n</sup> Dunster Northwesterly & w<sup>th</sup> Concord Road Northeasterly

- 36: The thirty sixth Lott laid out to Jonath<sup>n</sup> Dunster being in his mothers right containing eight Acres, Bounded w<sup>th</sup> Joseph Rufsell South Easterly; w<sup>th</sup> widow Longhorne South westerly; with Michael Spencer Northwesterly & w<sup>th</sup> Concord Road North Easterly —

- 37: The thirty seventh Lott laid out to Michael Spencer being eight Acres, Bounded w<sup>th</sup> M<sup>r</sup> Dunster South Easterly; w<sup>th</sup> Widow Longhorne & Richard Cutter South westerly; w<sup>th</sup> Peter Towne Northwesterly & w<sup>th</sup> Concord Road North Easterly.

- 38: The thirty eighth Lott was laid out to Peter Town being eight Acres, Bounded w<sup>th</sup> Michael Spencer South Easterly; w<sup>th</sup> Richard Cutter & John Swan Southwesterly; w<sup>th</sup> John Adams Northwesterly & w<sup>th</sup> Concord Road North Easterly —

- 39: The thirty ninth Lott laid out to John Adams being Six Acres Bounded w<sup>th</sup> Peter Towne South Easterly; w<sup>th</sup> John Swan & Widow Bowtell Southwesterly: w<sup>th</sup> Joseph Sill Northwesterly & w<sup>th</sup> Concord Road North Easterly —

- 40: The fortieth Lott laid out to Joseph Sill being eight Acres, Bounded w<sup>th</sup> John Adams South Easterly; with Widow Bowtell & Edward Winship Southwesterly; w<sup>th</sup> Robert Wilsons heirs Northwesterly & w<sup>th</sup> Concord Road North Easterly —

- 41: The forty first Lott laid out to Robert Wilsons heirs being four Acres Bounded w<sup>th</sup> Joseph Sill South Easterly; w<sup>th</sup> Edward Win-

ship Southwesterly; w<sup>th</sup> William Barrett North westerly & with Concord Road North Easterly —

- 42: The forty Second Lott laid out to W<sup>m</sup> Barrett being eight Acres, Bounded w<sup>th</sup> Robert Wilsons heirs South Easterly w<sup>th</sup> Edward Winship & Thomas Stacy Southwesterly; w<sup>th</sup> M<sup>r</sup> Nathan<sup>ll</sup> Gookin Northwesterly & w<sup>th</sup> Concord Road North Easterly —

- 43: The forty third Lott laid out to M<sup>r</sup> Nathan<sup>ll</sup> Gookin being twelve Acres Bounded w<sup>th</sup> W<sup>m</sup> Barrett South Easterly; with Nathan<sup>ll</sup> Pattin & John Green Southwesterly; w<sup>th</sup> Sam<sup>ll</sup> Buck Northwesterly & w<sup>th</sup> Concord Road South Easterly —

- 44: The forty fourth Lott was laid out to Sam<sup>ll</sup> Buck being Six Acres Bounded w<sup>th</sup> M<sup>r</sup> Nathan<sup>ll</sup> Gookin South Easterly; w<sup>th</sup> John Green & Reuben Luxford Southwesterly, w<sup>th</sup> M<sup>r</sup> John Stedman Sen<sup>r</sup> Northwesterly & w<sup>th</sup> Concord Road North easterly —

- 45: The forty fifth Lott laid out to John Stedman Sen<sup>r</sup> being twenty four Acres Bounded w<sup>th</sup> Sam<sup>ll</sup> Buck South Easterly w<sup>th</sup> Reuben Luxford, Zechariah & Joseph Hicks, Thomas Andrew, M<sup>r</sup> Jonas Clarke, John Jackson & Thomas Hall Southwesterly & w<sup>th</sup> the lott for the Ministry & Concord Road Northwesterly & Northerly

(The first Division)

- [166] 46: The forty sixth Lott laid out to Aaron Bordman being four Acres Bounded Southwest w<sup>th</sup> Concord Road; w<sup>th</sup> M<sup>r</sup> Dunsters farme North westerly; w<sup>th</sup> Northerly; & w<sup>th</sup> John Palfrey South Easterly —

- 47: The forty seventh Lott laid out to John Palfreys heirs being eight Acres, Bounded w<sup>th</sup> Concord Road Southwesterly; w<sup>th</sup> Aaron Bordman Northwesterly; w<sup>th</sup> Northerly; & w<sup>th</sup>: Widow Errington south Easterly

- The forty eighth Lott was laid out to Widow Errington being  
 48: twelve Acres Bounded w<sup>th</sup> Concord Road South; w<sup>th</sup> John Pal-  
 freys heirs Northwesterly; w<sup>th</sup> Roger Buck North; & w<sup>th</sup> Jonath<sup>n</sup>  
 Cane Easterly

- The forty ninth Lott laid out to Jonath<sup>n</sup> Cane being eight  
 49: Acres Bounded w<sup>th</sup> Concord Road south; w<sup>th</sup> Widow Errington  
 West; & w<sup>th</sup> William Wyeth Northerly & Easterly —

- The fiftieth Lott was laid out to Roger Buck being eight Acres  
 50: Bounded w<sup>th</sup> the Rufsell's farme Northwesterly; w<sup>th</sup> John Holmes  
 North Easterly; w<sup>th</sup> Widow Wyeth South Easterly & w<sup>th</sup> John  
 Palfreys heirs & Widow Errington southerly —

- The fifty first Lott laid out to Widow Wyeth being twelve  
 51: Acres Bounded w<sup>th</sup> Jonath<sup>n</sup> Cane Westerly; w<sup>th</sup> Roger Buck  
 Northwesterly; w<sup>th</sup> John Holmes & Sam<sup>l</sup> Hasting Northeasterly  
 & w<sup>th</sup> Edward Halls heirs South Easterly

- The fifty second Lott was laid out to Edward Halls heirs,  
 52: being eight Acres Bounded w<sup>th</sup> Concord Road Southwesterly;  
 w<sup>th</sup> Widow Wyeth Northwesterly; w<sup>th</sup> M<sup>rs</sup> Mitchell North East-  
 erly; & w<sup>th</sup> Widow Taylo<sup>r</sup> South Easterly

- The fifty third Lott laid out to widow Tayl<sup>rs</sup> heirs being eight  
 53: Acres, Bounded w<sup>th</sup> Concord Road southwesterly: w<sup>th</sup> Edward  
 Halls heirs Northwesterly; w<sup>th</sup> M<sup>rs</sup> Mitchell & M<sup>r</sup> Edw: Pelham  
 North easterly & w<sup>th</sup> John Watson South Easterly

- The fifty fourth Lott was laid out to John Watson being ten  
 54: Acres Bounded w<sup>th</sup> Concord Road Southwesterly w<sup>th</sup> Widow  
 Taylo<sup>rs</sup> heires Northwesterly; w<sup>th</sup> M<sup>r</sup> Edward Pelham North  
 Easterly & w<sup>th</sup> Richard Eccles South Easterly

- The fifty fifth Lot laid out to Richard Eccles being twelve  
 55: Acres Bounded w<sup>th</sup> Concord Road Southwesterly; w<sup>th</sup> John



Watson North westerly w<sup>th</sup> M<sup>r</sup> Edward Pelham North Easterly & w<sup>th</sup> William Dickson South Easterly

56: The fifty sixth Lott was laid out to W<sup>m</sup> Dickson being eight Acres Bounded w<sup>th</sup>: Concord Road Southwesterly; w<sup>th</sup> Richard Eccles Northwesterly; w<sup>th</sup> Nathan<sup>l</sup> Hancock & Ephraim Frost North Easterly & W<sup>m</sup> Bulls heirs South Easterly

57: The Fifty seventh Lott laid out to W<sup>m</sup> Bulls heirs being four Acres Bounded Concord Road Southwesterly; w<sup>th</sup> W<sup>m</sup> Dickson Northwesterly; w<sup>th</sup> Ephraim Frost North Easterly & with Henry Prentis his heirs South Easterly

58: The fifty Eighth Lott was laid out to Henry Prentis heirs being eight Acres Bounded w<sup>th</sup> Concord Road southwesterly; w<sup>th</sup> w<sup>th</sup> W<sup>m</sup> Bulls heirs Northwesterly; w<sup>th</sup> Ephraim Frost & Joseph Crackbone Northeasterly; & w<sup>th</sup> John Gove South Easterly

59: The fifty ninth Lott was laid out to John Gove being twelve Acres Bounded w<sup>th</sup> Concord Road southwesterly, w<sup>th</sup> y<sup>e</sup> heirs of Henry Prentis Northwesterly; w<sup>th</sup> Joseph Crackbone, Jonath<sup>l</sup> Dunster & Sam<sup>l</sup> Gookin North Easterly & w<sup>th</sup> M<sup>r</sup> Edm: Angier South Easterly

60: The Sixtieth Lot laid out to M<sup>r</sup> Edm: Angier being sixteen Acres Bounded w<sup>th</sup> Concord Road Southwesterly; w<sup>th</sup> John Gove Northwesterly w<sup>th</sup> Sam<sup>l</sup> Gookin & Widow Bordman North Easterly, & Peter Towne North Easterly

(The first Division)

[167] The sixty first Lott was laid out to Peter Towne being 61: eight Acres Bounded w<sup>th</sup> Concord Road southwesterly w<sup>th</sup> Edmond Angier Northwesterly w<sup>th</sup> Sam<sup>l</sup> Goffe North Easterly, & w<sup>th</sup> Andrew Belcher South Easterly

The sixty second Lott laid out to Andrew Belcher being eight  
62: Acres Bounded w<sup>th</sup> Concord Road southwesterly; w<sup>th</sup> Peter  
Towne Northwesterly; w<sup>th</sup> Sam<sup>l</sup> Goffe & Deacon John Cooper  
North Easterly & w<sup>th</sup> John Sawtle South Easterly

The Sixty third Lott was laid out to John Sawtle being three  
63: Acres Bounded w<sup>th</sup> Concord Road Southwesterly; w<sup>th</sup>: Andrew  
Belcher Northwesterly; w<sup>th</sup> Deacon John Cooper North Easterly  
& w<sup>th</sup> Widow Rufsell alias Hall South Easterly

The Sixty fourth Lott laid out to Widow Rufsel alias Hall  
64: being eight Acres Bounded w<sup>th</sup> Concord Road southwesterly;  
w<sup>th</sup> John Sawtle Northwesterly; w<sup>th</sup> Deacon John Cooper North  
Easterly, & w<sup>th</sup> Nathan<sup>l</sup> Hancock South Easterly

The Sixty fifth Lott laid out to Nathan<sup>l</sup> Hancock being eight  
65: Acres Bounded w<sup>th</sup> Concord Road Southwesterly; w<sup>th</sup> widow  
Rufsell alias Hall Northwesterly; w<sup>th</sup> Deacon Cooper & Robert  
Brown North Easterly & w<sup>th</sup> Owen Worland South Easterly

The Sixty sixth Lott was laid out to Owen Worland being  
66: eight Acres Bounded w<sup>th</sup> Concord Road Southwesterly; w<sup>th</sup>  
Nathan<sup>l</sup> Hancock Northwesterly; w<sup>th</sup> Widow Cooke Northeast-  
erly & w<sup>th</sup> William Manning South Easterly

The Sixty seventh Lott, laid out to William Manning being  
67: eight Acres Bounded w<sup>th</sup> Concord Road southwest; w<sup>th</sup> Owen  
Worland North west; w<sup>th</sup> M<sup>rs</sup> Corlett & Widow Cooke North  
Easterly as also w<sup>th</sup> that Called the Mill Brooke: & w<sup>th</sup> Jacob Hill  
& land occupied by W<sup>m</sup> Cutter south Easterly

The Sixty eighth Lott was laid out to Jacob Hill being eight  
68: Acres Bounded w<sup>th</sup> Concord Road Southwesterly; w<sup>th</sup> William  
Manning Northwesterly; w<sup>th</sup> the Mill Pond & Mill Brooke North-  
erly & with a high way to the Mill formerly Called by y<sup>e</sup> Name  
of Cap<sup>t</sup> Cookes Mill Easterly

There being a motion made to the Com̄ittee for the laying out these lotts by Sam<sup>l</sup> Bull that a small piece of this land might be laid to him adjoining to his houfe lott; he alledging what great damage he should sustain if the high way to the Mill should be laid by his land, by reason of the great fall of water in Winter time w<sup>th</sup> would hinder all pafsage to & from his houfe, it was by said Com̄ittee ordered y<sup>t</sup> if there should happen any small remnant of land to be left, he should be accomodated, he abateing of his proportion when his lot came to be laid out; as much as was added to his houfe lott: Accordingly the surveyo<sup>r</sup> laid out to the said Sam<sup>l</sup> Bull & to the heirs of Robert Wilson whose houfe lot was adjoining to said Bull the quantity of one Acre lying next to them being five pole in Breadth Butting on Concord Road & three pole at the other end next the Mill: & forty pole in length; Ninety Pole whereof belonging to said Bull & seventy pole to said Wilsons heirs: the high way to the Mill being then laid between this land and Jacob Hills & is in breadth Seven pole

69: The Sixty ninth Lott was laid out to M<sup>rs</sup> Corlett being twelve Acres, Bounded by William Manning & land occupied by William Cutter South westerly & w<sup>th</sup> land of said Cutters South Easterly with Charlestowne Line North Easterly & w<sup>th</sup> Widow Cooke Northwesterly

70: The seventieth Lott was laid out to Widow Cooke being twelve Acres Bounded w<sup>th</sup> William Manning & Owen Worland Southwesterly; w<sup>th</sup> M<sup>rs</sup> Corlett Southeasterly; w<sup>th</sup> Charles towne line and Thomas Hall North Easterly & w<sup>th</sup> Robert Browne Northwesterly.

(The first Division)

[168] The Seventy first Lott was laid out to Robert Brown being eight Acres Bounded w<sup>th</sup> Nathan<sup>l</sup> Hancock southwesterly; w<sup>th</sup> Widow Cooke South Easterly; w<sup>th</sup> Thomas Hall Northeasterly & w<sup>th</sup> Deacon Cooper Northwesterly —

The seventy second Lott was laid out to Deacon John Cooper  
 72: being sixteen Acres Bounded w<sup>th</sup> Nathan<sup>n</sup> Hancock Widow  
 Rufsell alias Hall, John Sawtle & M<sup>r</sup> Belcher southwesterly w<sup>th</sup>,  
 Thomas Hall North Easterly; Robert Browne south easterly &  
 w<sup>th</sup> Sam<sup>n</sup> Goffe Northwesterly —

The seventy third Lott was laid out to Sam<sup>n</sup> Goffe being six-  
 73: teen Acres Bounded w<sup>th</sup> M<sup>r</sup> Belcher, Peter Towne & M<sup>r</sup> Angier  
 Southwesterly; w<sup>th</sup> Deacon Cooper South Easterly; w<sup>th</sup> Thomas  
 Hall Northeasterly & w<sup>th</sup> Widow Bordman Northwesterly —

The seventy fourth Lott was laid out to Widow Bordman  
 74: being eight Acres Bounded w<sup>th</sup> M<sup>r</sup> Angier Southwesterly; w<sup>th</sup>  
 Sam<sup>n</sup> Goffe South Easterly; w<sup>th</sup> Thomas Hall Northeasterly &  
 w<sup>th</sup> Sam<sup>n</sup> Gookin Northwesterly —

The seventy fifth Lott was laid out to Sam<sup>n</sup> Gookin being eight  
 75: Acres Bounded w<sup>th</sup> Edmond Angier & John Gove Southwesterly;  
 w<sup>th</sup> Widow Bordman South Easterly; w<sup>th</sup> Nath<sup>n</sup> Green North  
 Easterly & w<sup>th</sup> Jonath<sup>n</sup> Dunster Northwesterly —

The Seventy Sixth Lott was laid out to Jonath<sup>n</sup> Dunster being  
 76: three Acres Bounded w<sup>th</sup> John Gove southwesterly; w<sup>th</sup> Sam<sup>n</sup>  
 Gookin South Easterly; w<sup>th</sup> Nath<sup>n</sup> Green North Easterly & w<sup>th</sup>  
 Joseph Crackbone Northwesterly —

The Seventy Seventh Lott was laid out unto Joseph Crackbone  
 77: being twelve Acres Bounded w<sup>th</sup> John Gove & Henry Prentis Heirs  
 southwesterly; w<sup>th</sup> Jonath<sup>n</sup> Dunster South Easterly w<sup>th</sup> Nathan<sup>n</sup>  
 Green North Easterly; & w<sup>th</sup> Ephraim Frost North westerly —

The seventy eight Lott was laid out to Ephraim Frost being  
 78: eight Acres Bounded w<sup>th</sup> Henry Prentis heirs, W<sup>m</sup> Bulls heirs  
 & W<sup>m</sup> Dickson Southwesterly; w<sup>th</sup> Joseph Crackbone South  
 Easterly; w<sup>th</sup> Joseph Winship North Easterly & w<sup>th</sup> Nathan<sup>n</sup>  
 Hancock Northwesterly —

The Seventy ninth Lott was laid out to Nathan<sup>ll</sup> Hancock  
79: being eight Acres Bounded w<sup>th</sup> W<sup>m</sup> Dickson Southwesterly; with  
Ephraim Frost South Easterly; w<sup>th</sup> Joseph Winship Northeast-  
erly; & w<sup>th</sup>: Edward Pelham Northwesterly —

The Eightieth Lott was laid out to M<sup>r</sup> Edw: Pelham being  
80: twenty four Acres Bounded w<sup>th</sup> Richard Eccles John Watson &  
Widow Taylo<sup>rs</sup> heirs southwesterly; w<sup>th</sup> Nathan<sup>ll</sup> Hancock South  
Easterly w<sup>th</sup> Joseph Winship, George Willows & Daniel Chevers  
Northeasterly; & M<sup>rs</sup> Mitchell Northwesterly —

The Eighty first Lot was laid out to M<sup>rs</sup> Mitchell being sixteen  
81: Acres Bounded w<sup>th</sup> Widow Taylo<sup>rs</sup> heirs & Edward Halls heirs  
southwesterly; w<sup>th</sup> M<sup>r</sup> Pelham South Easterly; w<sup>th</sup> Daniel Chever  
& Pyam Blowers Northeasterly; & w<sup>th</sup> Sam<sup>ll</sup> Hasting Northwest-  
erly —

The Eighty second Lott was laid out to Sam<sup>ll</sup> Hasting being  
82: eight Acres Bounded w<sup>th</sup>: Widow Wyeth Southwesterly; w<sup>th</sup> M<sup>rs</sup>  
Mitchell South Easterly; w<sup>th</sup> Pyam Blowers North Easterly &  
w<sup>th</sup> John Holmes Northwesterly —

The eighty third Lott was laid out to John Holmes being six-  
83: teen Acres; four whereof being in the next Range, & twelve acres  
only this Range Bounded w<sup>th</sup> Widow Wyeth & Roger Buck south-  
westerly; w<sup>th</sup> Sam<sup>ll</sup> Hasting South Easterly; w<sup>th</sup> Pyam Blowers &  
his own land of the next range being part of this sixteen acres  
North easterly & w<sup>th</sup> the farms North westerly; the other four  
Acres part of this lot being of the next range as above mentioned  
is bounded w<sup>th</sup>, or Joins to the other twelve Acres Southwesterly;  
w<sup>th</sup> Pyam Blowers south easterly; w<sup>th</sup> Charlestown line North-  
easterly & w<sup>th</sup> the farms Northwesterly —

(The first Division)

[169] The eighty fourth Lott was laid out to Pyam Blowers  
84: being twelve Acres Bounded w<sup>th</sup> John Holmes, Sam<sup>ll</sup> Hasting &

M<sup>rs</sup> Mitchell Southwesterly w<sup>th</sup> John Holmes Northwesterly, w<sup>th</sup> Charlostowne line North Easterly; & w<sup>th</sup> Daniel Chever South Easterly —

- 85: The Eighty fifth Lott was laid out to Daniel Chever being eight Acres Bounded w<sup>th</sup> M<sup>r</sup> Pelham & M<sup>rs</sup> Mitchell southwesterly w<sup>th</sup> Pyam Blowers North westerly; w<sup>th</sup> Charlestown line North-easterly; & w<sup>th</sup> George Willows South Easterly —

- 86: The Eighty sixth lott was laid out to George Willows being eight Acres Bounded w<sup>th</sup> M<sup>r</sup> Pelham Southwesterly; w<sup>th</sup> Dan<sup>l</sup> Chever Northwesterly; w<sup>th</sup> Charlestown line Northeastly; & w<sup>th</sup> Joseph Winship South Easterly —

- 87: The Eighty seventh Lott was laid out to Joseph Winship being eight Acres Bounded w<sup>th</sup> Ephraim Frost Nathan<sup>l</sup> Hancock & M<sup>r</sup> Pelham Southwesterly; w<sup>th</sup> George Willows North westerly; w<sup>th</sup> Charlestowne line North Easterly & with Nathan<sup>l</sup> Green South Easterly —

- 88: The Eighty eighth Lott was laid out to Nathan<sup>l</sup> Green being eight Acres Bounded w<sup>th</sup> Sam<sup>l</sup> Gookin Jonath<sup>n</sup> Dunster & Joseph Crackbone Southwesterly; w<sup>th</sup> Joseph Winship Northwesterly; w<sup>th</sup> Charlostowne line North Easterly & w<sup>th</sup> Thomas Hall South Easterly —

- 89: The eighty ninth Lott was laid out to Thomas Hall being eight Acres, four of which was laid out to him in this range being all that was left on the Northerly side of Concord Road & is bounded w<sup>th</sup> Widow Cooke Robert Browne, Deacon Cooper, Sam<sup>l</sup> Goffe & Widow Bordman South westerly; w<sup>th</sup> Nathan<sup>l</sup> Green Northwesterly; & w<sup>th</sup> Charlestowne line North easterly it Coming to a point South Easterly: the other four Acres part of this lot was laid on the Southerly Side of Concord Road & is Bounded w<sup>th</sup> the lott for the Ministry North westerly; w<sup>th</sup> M<sup>r</sup> John Stedman North Easterly; w<sup>th</sup> John Jackson South Easterly; & w<sup>th</sup> Deacon John Cooper Southwesterly —

The ninetieth Lott was laid out to John Jackson being twelve  
 90: Acres Bounded w<sup>th</sup> Thomas Hall Northwesterly; w<sup>th</sup> M<sup>r</sup> Stedman North Easterly; w<sup>th</sup> M<sup>r</sup> Jonas Clarke southeasterly & w<sup>th</sup> Deacon Cooper Southwesterly —

The ninety first lott was laid out to M<sup>r</sup> Jonas Clark being Six  
 91: Acres Bounded w<sup>th</sup> John Jackson Northwesterly; w<sup>th</sup> w<sup>th</sup> M<sup>r</sup> Stedman North Easterly; w<sup>th</sup> Thomas Andrew South Easterly; & w<sup>th</sup> Deacon Cooper Southwesterly —

The ninety second Lott was laid out to Thomas Andrew being  
 92: eight Acres Bounded w<sup>th</sup> M<sup>r</sup> Clarke Northwesterly w<sup>th</sup> M<sup>r</sup> Stedman North Easterly; w<sup>th</sup> Joseph Hicks south Easterly; & w<sup>th</sup> Deacon Cooper Southwesterly —

The ninety third lott was laid out to Joseph & Zechariah  
 93: Hicks being three Acres Bounded w<sup>th</sup> Thomas Andrew North westerly; w<sup>th</sup> M<sup>r</sup> Stedman North Easterly; w<sup>th</sup> Reuben Luxford South Easterly; & w<sup>th</sup> Deacon Cooper Southwesterly —

The ninety fourth Lott was laid out to Reuben Luxford being  
 94: three Acres Bounded w<sup>th</sup> Joseph & Zechariah Hicks North westerly; w<sup>th</sup> M<sup>r</sup> Stedman & Sam<sup>l</sup> Buck Northeasterly; w<sup>th</sup> John Greene Southeasterly; & w<sup>th</sup> Deacon Cooper Southwesterly —

The ninety fifth Lott was laid out to John Green being eight  
 95: Acres Bounded w<sup>th</sup> Reuben Luxford Northwesterly; w<sup>th</sup> Sam<sup>l</sup> Buck & M<sup>r</sup> Nathan<sup>l</sup> Gookin Northeasterly; w<sup>th</sup> Nathan<sup>l</sup> Pattin South Easterly; & w<sup>th</sup> Deacon Cooper Southwesterly —

(The first Division)

[170] The ninety sixth Lott was laid out to Nathan<sup>l</sup> Pattin  
 96: being eight Acres Bounded w<sup>th</sup> John Green Northwesterly w<sup>th</sup> M<sup>r</sup> Nathan<sup>l</sup> Gookin North Easterly; w<sup>th</sup> Thomas Stacy South-easterly & w<sup>th</sup> Deacon Cooper Southwesterly —

The ninety Seventh Lott was laid out to Thomas Stacy being  
 97: three Acres Bounded w<sup>th</sup> Nathan<sup>l</sup> Pattin Northwesterly; w<sup>th</sup> W<sup>m</sup>  
 Barrett North Easterly; w<sup>th</sup> Edward Winship Southeasterly; &  
 w<sup>th</sup> Deacon Cooper Southwesterly —

The ninety eighth Lott laid out to Edward Winship being  
 98: twelve Acres Bounded w<sup>th</sup> Thomas Stacy Northwesterly; w<sup>th</sup>  
 Joseph Sill, Robert Wilson, & W<sup>m</sup> Barrett Northeasterly; w<sup>th</sup>  
 Widow Bowtell South Easterly & with Deacon Cooper South-  
 westerly —

The ninety ninth Lott was laid out to Widow Bowtell being  
 99: eight Acres Bounded w<sup>th</sup> Edward Winship Northwesterly; w<sup>th</sup>  
 Joseph Sill & John Adams North easterly; w<sup>th</sup> John Swan south-  
 easterly & w<sup>th</sup> Deacon Cooper & John Jackson Southwesterly —

The Hundredth Lott was laid out to John Swan being eight  
 100: Acres Bounded w<sup>th</sup> Widow Bowtell Northwesterly w<sup>th</sup> Peter  
 Towne & John Adams North Easterly; w<sup>th</sup> Richard Cutter South  
 Easterly; & w<sup>th</sup> John Jackson Southwesterly —

The hundred & first Lott was laid out to Richard Cutter being  
 101: eight Acres Bounded w<sup>th</sup> John Swan Northwesterly; w<sup>th</sup> Peter  
 Towne & Michael Spencer North Easterly; w<sup>th</sup> Widow Long-  
 horne South Easterly & w<sup>th</sup> John Jackson Southwesterly —

The hundred & second Lott was laid out to Widow Long-  
 102: horne being twelve Acres Bounded w<sup>th</sup> Richard Cutter North-  
 westerly w<sup>th</sup> Michael Spencer & M<sup>rs</sup> Dunster North Easterly;  
 w<sup>th</sup> John Gibson South Easterly & w<sup>th</sup> John Jackson South-  
 westerly —

The hundred & third Lott was laid out to John Gibson being  
 103: twelve Acres Bounded w<sup>th</sup> Widow Longhorne Northwesterly w<sup>th</sup>  
 Joseph Rufsell, John Cooper & Isaac Day Northeasterly w<sup>th</sup>  
 Deacon Walter Hasting south easterly; & w<sup>th</sup> John Jackson  
 Southwesterly —



The hundred & fourth Lott laid out to Walter Hasting being  
 104: eight Acres in Robert Parkers right Bounded w<sup>th</sup> John Gibson  
 Northwesterly; w<sup>th</sup> Isaac Day North Easterly; w<sup>th</sup> Cap<sup>t</sup> Green  
 South Easterly & w<sup>th</sup> John Jackson Southwesterly —

The hundred & sixth Lott was laid out to Cap<sup>t</sup> Sam<sup>l</sup> Green  
 being eight Acres Bounded w<sup>th</sup> Deacon Hasting Northwesterly;  
 Isaac Day North easterly; Abraham Watson Southeasterly &  
 with John Jackson Southwesterly —

The End of y<sup>e</sup> first Division

Next follows the Second Division of the Rocks, to every one, in  
 order as it was laid out the first mans lott of this second Division  
 beginning where the first Division Ended —

(The Second Division)

[171] To Abraham Watson three Acres Bounded w<sup>th</sup> Cap<sup>t</sup>  
 1: Greene Northwesterly; w<sup>th</sup> Isaac Day Northeasterly w<sup>th</sup> Thomas  
 Fox South Easterly & John Jackson Southwesterly —

To Thomas Fox twelve Acres Bounded w<sup>th</sup> Abrah<sup>m</sup> Watson  
 2: Northwesterly w<sup>th</sup> Widow Holmans heirs John Marrett & John  
 Frost North Easterly; w<sup>th</sup> John Sawtle South Easterly; & w<sup>th</sup>  
 John Stedman Jun<sup>r</sup> Southwesterly —

To John Sawtle three Acres Bounded w<sup>th</sup> Thomas Fox North-  
 3: westerly; w<sup>th</sup> John Frost & Joseph Adams North Easterly; w<sup>th</sup>  
 John Hasting South Easterly & w<sup>th</sup> John Stedman Southwesterly —

To John Hasting eight Acres Bounded w<sup>th</sup> John Sawtle North-  
 4: westerly; w<sup>th</sup> Joseph Adams & John Stedman Northeasterly;  
 w<sup>th</sup> Gershom Cutter South Easterly & w<sup>th</sup> Joseph Rufsell South-  
 westerly —

To Gershom Cutter three Acres Bounded w<sup>th</sup> John Hasting  
5: Northwesterly; w<sup>th</sup> John Stedman Northeasterly; w<sup>th</sup> Thomas  
Hall South Easterly & w<sup>th</sup> Joseph Rufsell Southwesterly —

To Thomas Hall Eight Acres Bounded w<sup>th</sup> Gershom Cutter  
6: Northwesterly; w<sup>th</sup> John Stedman & James Hubberd North East-  
erly; w<sup>th</sup> Thomas Stacy South Easterly & w<sup>th</sup> Joseph Rufsell  
Southwesterly —

To Thomas Stacy three Acres Bounded w<sup>th</sup> Thomas Hall  
7: Northwesterly; w<sup>th</sup> James Hubberd North Easterly; Benoni  
Eaton South Easterly & Joseph Rufsell Southwesterly —

To Benoni Eaton eight Acres Bounded w<sup>th</sup> Thomas Stacy  
8: Northwesterly; w<sup>th</sup> M<sup>r</sup> Andrew North Easterly; w<sup>th</sup> M<sup>r</sup>: Belcher  
South Easterly & w<sup>th</sup>: Joseph Rufsell Southwesterly —

To M<sup>r</sup> Andrew Belcher Eight Acres Bounded with Benoni  
9: Eaton North westerly; w<sup>th</sup> M<sup>r</sup> Andrew, Samuel Cooper & some  
Common land North Easterly; w<sup>th</sup> Zechariah Hicks Sen<sup>r</sup>, Andrew  
Stevenson, Philip Cooke, Joseph Cooke & Benoni Eaton South  
Easterly & Joseph Rufsell Southwesterly —

To Joseph Rufsell four Acres Bounded w<sup>th</sup> M<sup>r</sup> Belcher Benoni  
10: Eaton, Thomas Stacy, Thomas Hall, Gershom Cutter, & John  
Hasting Northeasterly; w<sup>th</sup>: Benoni Eaton South Easterly; w<sup>th</sup>  
Michael Spencer Southwesterly & w<sup>th</sup> John Stedman North-  
westerly —

To Michael Spencer eight Acres Bounded w<sup>th</sup> Joseph Rufsell  
11: North Easterly; w<sup>th</sup>: Benoni Eaton Abraham Holman, & Sam<sup>l</sup>  
Cooke South Easterly; w<sup>th</sup> Nathan<sup>l</sup> Hancock Southwesterly; &  
John Stedman Northwesterly —

To Nathan<sup>l</sup> Hancock eight Acres Bounded w<sup>th</sup> Michael Spen-  
12: cer North Easterly; w<sup>th</sup> Sam<sup>l</sup> Cooke & the Colledge lott South

Easterly; w<sup>th</sup> Joseph Cooke Southwesterly; & w<sup>th</sup> Widow Bowtell Northwesterly —

(The Second Division)

[171] To Joseph Cooke Sixteen Acres Bounded w<sup>th</sup> Nathan<sup>ll</sup>  
 13: Hancock North Easterly; w<sup>th</sup> the Colledge lott, Thomas Fox, Aaron Bordman & Nicolas Fefsinden South Easterly w<sup>th</sup> George Willows Southwesterly & w<sup>th</sup>: M<sup>r</sup> Sam<sup>ll</sup> Andrew & Deacon Hasting Northwesterly —

To George Willows eight Acres Bounded w<sup>th</sup> Joseph Cooke  
 14: Northeasterly; w<sup>th</sup> Nicolas Fefsinden South Easterly; <sup>th</sup> Zechariah & Joseph Hicks Southwesterly; & w<sup>th</sup> Abrah:<sup>m</sup> Holman Northwesterly —

To Zechariah & Joseph Hicks three Acres Bounded with  
 15: George Willows North Easterly; w<sup>th</sup> Widow Mitchelson & Nicolas Fessinden Southeasterly; w<sup>th</sup> Ephraim Frost Southwesterly, & w<sup>th</sup> M<sup>r</sup> Angier Northwesterly —

To Ephraim Frost eight Acres Bounded w<sup>th</sup> Zechariah &  
 16: Joseph Hicks North Easterly; w<sup>th</sup> Widow Mitchelson South Easterly; w<sup>th</sup> W<sup>m</sup> Bulls heirs Southwesterly & w<sup>th</sup> M<sup>r</sup> Angier Northwesterly —

To W<sup>m</sup> Bulls heirs four Acres Bounded w<sup>th</sup> Ephraim Frost  
 17: North Easterly; w<sup>th</sup> Widow Mitchelson & John Dickson South Easterly; w<sup>th</sup> Sam<sup>ll</sup> Gookin southwesterly & w<sup>th</sup> M<sup>r</sup> Nathan<sup>ll</sup> Gookin & M<sup>r</sup> Angier Northwesterly —

To M<sup>r</sup> Sam<sup>ll</sup> Gookin eight Acres Bounded w<sup>th</sup> W<sup>m</sup> Bulls heirs  
 18: North Easterly; w<sup>th</sup> Widow Moore & John Dickson South Easterly: w<sup>th</sup> Joseph Crackbone Southwesterly & w<sup>th</sup> M<sup>r</sup> Nathan<sup>ll</sup> Gookin Northwesterly —

To Joseph Crackbone twelve Acres Bounded w<sup>th</sup> Sam<sup>ll</sup> Gookin  
 19: North Easterly; w<sup>th</sup> Deacon Hasting & Widow Moore South-

easterly; w<sup>th</sup> John Marrett Southwesterly; & w<sup>th</sup> Edward Goffe, Deacon Hasting & M<sup>r</sup> Nathan<sup>l</sup> Gookin Northwesterly —

- 20: To John Marrett Sixteen Acres Bounded w<sup>th</sup> Joseph Crackbone North Easterly; w<sup>th</sup> Deacon Hasting, Gershom Cutter & John Hasting South Easterly & w<sup>th</sup> John Cooper Southwesterly & w<sup>th</sup> the Colledge Lott, Jonath<sup>n</sup> Remington & Zechariah Hicks Sen<sup>r</sup> Northwesterly —

- 21: To John Cooper Jun<sup>r</sup> four Acres Bounded w<sup>th</sup> John Marrett North Easterly; w<sup>th</sup> John Hasting South Easterly; with Ephraim Cutter Southwesterly & w<sup>th</sup> y<sup>e</sup> Colledge lott Northwesterly —

- 22: To Ephraim Cutter eight Acres Bounded w<sup>th</sup> John Cooper Jun<sup>r</sup> North Easterly; w<sup>th</sup> his own land South Easterly; w<sup>th</sup> John Palfrey Southwesterly; & w<sup>th</sup> Peter Towne & the Colledge lott Northwesterly —

- 23: To John Palfrey eight Acres Bounded w<sup>th</sup> Ephr<sup>m</sup> Cutter North-easterly; w<sup>th</sup> Abrah<sup>m</sup> Watson, Edward Goffe, W<sup>m</sup> Cutter, & Ephr<sup>m</sup> Cutter South Easterly; w<sup>th</sup> Widow Errington & Peter Town Northwesterly & w<sup>th</sup> John Frost & M<sup>r</sup> Danforth Southwesterly —

- 24: To John Frost four Acres Bounded w<sup>th</sup> John Palfrey North Easterly; w<sup>th</sup> M<sup>r</sup> Danforth South Easterly w<sup>th</sup> widow Rufsell alias Hall South Westerly; & w<sup>th</sup> Nathan<sup>l</sup> Hancock & Widow Errington Northwesterly —

(The Second Division)

- 25: [172] To Widow Rufsell alias Hall Eight Acres Bounded w<sup>th</sup> John Frost North Easterly; w<sup>th</sup> M<sup>r</sup> Danforth Southeasterly; w<sup>th</sup> Widow Cooke southwesterly & w<sup>th</sup> William Barrett & Nathan<sup>l</sup> Hancock Northwesterly —

- 26: To Widow Cooke twelve Acres Bounded w<sup>th</sup> Widow Rufsell alias Hall North Easterly; w<sup>th</sup> M<sup>r</sup> Danforth Southeasterly w<sup>th</sup>

Nicolas Fefsinden Southwesterly & w<sup>th</sup> John Watson & Joseph Sill Northwesterly —

27: To Nicolas Fefsinden twelve Acres Bounded w<sup>th</sup> Widow Cooke North Easterly; w<sup>th</sup> M<sup>r</sup> Danforth South Easterly; w<sup>th</sup> Richard Eccles South westerly & w<sup>th</sup> John Swan & John Watson North westerly —

28: To Richard Eccles twelve Acres Bounded w<sup>th</sup> Nicolas Fefsinden & John Swan Northeasterly w<sup>th</sup> M<sup>r</sup> Danforth South Easterly; w<sup>th</sup> the stone wall in y<sup>e</sup> line betweene Cambridge & Watertowne South westerly & w<sup>th</sup> John Swan & Cap<sup>t</sup> Green Northwesterly —

29: To John Swan eight Acres Bounded w<sup>th</sup> Richard Eccles Southwesterly; w<sup>th</sup> the Said Eccles & Nicolas Fessinden south Easterly; w<sup>th</sup> John Watson North Easterly & with Cap<sup>t</sup>: Green & M<sup>r</sup> Clarke Northwesterly —

30: To John Watson ten Acres Bounded w<sup>th</sup> John Swan Southwesterly; w<sup>th</sup> Nicolas Fefsinden & widow Cooke Southeasterly; w<sup>th</sup> Joseph Sill North easterly & w<sup>th</sup> W<sup>m</sup> Dickson & Thomas Andrew Northwesterly —

31: To Joseph Sill eight Acres Bounded w<sup>th</sup> John Watson Southwesterly; w<sup>th</sup> Widow Cooke South Easterly; w<sup>th</sup> W<sup>m</sup> Barrett North Easterly; & w<sup>th</sup> Thomas Andrew & John Gibson Northwesterly —

32: To William Barrett eight Acres Bounded w<sup>th</sup> Jofeph Sill Southwesterly; w<sup>th</sup> Widow Cooke & Widow Rufsell alias Hall South Easterly; w<sup>th</sup> Nathan<sup>l</sup> Hancock Northeasterly; & w<sup>th</sup> John Gibson Northwesterly —

33: To Nathan<sup>l</sup> Hancock eight Acres Bounded w<sup>th</sup> W<sup>m</sup> Barrett Southwesterly; w<sup>th</sup> Widow Rufsell alias Hall South Easterly; w<sup>th</sup> Widow Errington North Easterly & w<sup>th</sup> Joseph Winship & M<sup>r</sup> Stedman Northwesterly —

To Widow Errington twelve Acres Bounded with Nathan<sup>l</sup>  
 34: Hancock Southwesterly; w<sup>th</sup> John Frost & John Palfrey South  
 Easterly; w<sup>th</sup> Peter Town North Easterly; & w<sup>th</sup> M<sup>r</sup> Stedman  
 Northwesterly —

To Peter Towne eight Acres Bounded w<sup>th</sup> Widow Errington  
 35: Southwesterly; w<sup>th</sup> John Palfrey & Ephraim Cutter South East-  
 erly; w<sup>th</sup> Colledge lott North Easterly & w<sup>th</sup> M<sup>r</sup> Stedman North-  
 westerly —

To the Colledge twelve Acres Bounded w<sup>th</sup> Peter Towne  
 36: Southwesterly; w<sup>th</sup> Ephraim Cutter John Cooper & John Marrett  
 Southeasterly; w<sup>th</sup> Jonath<sup>n</sup> Remington North Easterly; & w<sup>th</sup>  
 Nathan<sup>l</sup> Pattin & Edward Winship Northwesterly —

To Jonath<sup>n</sup> Remington eight Acres Bounded w<sup>th</sup> y<sup>e</sup> Colledge  
 37: lott Southwesterly; w<sup>th</sup> John Marrett South Easterly w<sup>th</sup> Zechariah  
 Hicks Sen<sup>r</sup> North Easterly; & w<sup>th</sup> Edw<sup>d</sup> Winship North westerly —

(The Second Division)

[173] To Zechariah Hicks sen<sup>r</sup> eight Acres Bounded w<sup>th</sup>  
 38: Jonathan Remington South westerly w<sup>th</sup> John Marrett South East-  
 erly; w<sup>th</sup> Edward Goffe Northeasterly & w<sup>th</sup> Reuben Luxford,  
 Sam<sup>l</sup> Cooper & Jonath<sup>n</sup> Dunster Northwesterly —

To Edward Goffe three Acres Bounded w<sup>th</sup> Zechariah Hicks  
 39: Sen<sup>r</sup> Southwesterly; w<sup>th</sup> Joseph Cracbone south easterly; Deacon  
 Hastings North Easterly & John Holmes Northwesterly —

To Deacon Walter Hasting eight Acres Bounded w<sup>th</sup> Edward  
 40: Goffe Southwesterly; w<sup>th</sup> Joseph Cracbone South Easterly; w<sup>th</sup>  
 M<sup>r</sup> Nathan<sup>l</sup> Gookin Northeasterly & w<sup>th</sup> John Holmes North-  
 westerly —

To M<sup>r</sup> Nathan<sup>l</sup> Gookin twelve Acres Bounded with Walter  
 41: Hasting Southwesterly; w<sup>th</sup> Joseph Crackbone & Sam<sup>l</sup> Gookin

South Easterly; M<sup>r</sup> Angier Northeasterly; & w<sup>th</sup> John Holmes & Widow Mitchelson Northwesterly —

- 42: To M<sup>r</sup> Edm: Angier Sixteen Acres Bounded w<sup>th</sup> M<sup>r</sup> Nathan<sup>ll</sup> Gookin South westerly; w<sup>th</sup> W<sup>m</sup> Bulls heirs Ephr<sup>m</sup> Frost & Zech: & Joseph Hicks South Easterly; w<sup>th</sup> Abrah<sup>m</sup> Holman North Easterly; & w<sup>th</sup> Widow Longhorne & Widow Mitchelson Northwesterly —

- 43: To Abraham Holman eight Acres Bounded w<sup>th</sup> M<sup>r</sup> Edm: Angier Southwesterly; w<sup>th</sup> George Willows Southeasterly w<sup>th</sup> M<sup>r</sup> Andrew North Easterly; & w<sup>th</sup> M<sup>rs</sup> Mitchell & Widow Longhorn Northwesterly —

- 44: To M<sup>r</sup> Sam<sup>ll</sup> Andrew eight Acres Bounded w<sup>th</sup> Abrah<sup>m</sup> Holman Southwesterly; w<sup>th</sup> George Willows & Jofeph Cooke South-easterly; w<sup>th</sup> Deacon Hasting Northeasterly & w<sup>th</sup> M<sup>rs</sup> Mitchell Northwesterly —

- 45: To Deacon Walter Hasting twelve Acres Bounded w<sup>th</sup> M<sup>r</sup> Andrew Southwesterly; w<sup>th</sup> M<sup>r</sup> Cooke South Easterly w<sup>th</sup> Widow Bowtell North Easterly, & w<sup>th</sup> Samuel Hasting & Widow Taylo<sup>r</sup> Northwesterly —

- 46: To Widow Bowtell eight Acres Bounded with Deacon Hasting South westerly Nathan<sup>ll</sup> Hancock South Easterly, w<sup>th</sup> John Stedman Jun<sup>r</sup> North Easterly; & w<sup>th</sup> Sam<sup>ll</sup> Hasting & Jacob Hill Northwesterly —

- 47: To John Stedman Jun<sup>r</sup> twelve Acres Bounded w<sup>th</sup> Widow Bowtell Southwesterly; w<sup>th</sup> Michael Spencer & Jofeph Rufsell South Easterly w<sup>th</sup> John Sawtle Thomas Fox Abraham Watson & John Jackson North Easterly & w<sup>th</sup> John Jackson & Aaron Bordman Northwesterly —

- 48: To John Jackson twelve Acres Bounded w<sup>th</sup> Cap<sup>t</sup> Green, Deacon Hasting, John Gibson, Widow Longhorn, Richard Cutter,

John Swan, & Widow Bowtell North Easterly; with John Stedman South Easterly; w<sup>th</sup> Aaron Bordman & Said Stedman South westerly; & w<sup>th</sup> John Adams & Deacon Cooper Northwesterly —

To Aaron Bordman three Acres Bounded w<sup>th</sup> John Jackson  
49: North Easterly; w<sup>th</sup> John Stedman South Easterly; with Jacob Hill Southwesterly & w<sup>th</sup> John Adams Northwesterly —

To Jacob Hill eight Acres Bounded w<sup>th</sup> Aaron Bordman North  
50: easterly; w<sup>th</sup> John Stedman & Widow Bowtell Southeasterly; w<sup>th</sup> Sam<sup>l</sup> Hasting Southwesterly & w<sup>th</sup> W<sup>m</sup> Mañing Northwesterly

To Sam<sup>l</sup> Hasting eight Acres Bounded w<sup>th</sup> Jacob Hill North  
51: Easterly w<sup>th</sup> Widow Bowtell & Deacon Hasting South Easterly; w<sup>th</sup> Widow Taylor Southwesterly; & w<sup>th</sup> M<sup>r</sup> Blowers & Philip Cooke Northwesterly —

(The Second Division)

[174] To Widow Taylo<sup>r</sup> eight Acres Bounded w<sup>th</sup> Sam<sup>l</sup>  
52: Hasting North Easterly; w<sup>th</sup> Deacon Hasting South Easterly; w<sup>th</sup> M<sup>rs</sup> Mitchell Southwesterly; & w<sup>th</sup> M<sup>rs</sup> Dunster & Pyam Blowers Northwesterly —

To M<sup>rs</sup> Margaret Mitchell Sixteen Acres Bounded w<sup>th</sup> Widow  
53: Taylo<sup>r</sup> North Easterly; w<sup>th</sup> Abrah<sup>m</sup> Holman & M<sup>r</sup> Andrew South Easterly; w<sup>th</sup> Widow Longhorne Southwesterly & w<sup>th</sup> Robert Wilson, Widow Bordman & M<sup>rs</sup> Dunster Northwesterly —

To Widow Longhorne twelve Acres Bounded w<sup>th</sup> M<sup>rs</sup> Mitchell  
54: North Easterly; w<sup>th</sup> Abraham Holman & M<sup>r</sup> Angier South Easterly; w<sup>th</sup> Widow Mitchelson South westerly & w<sup>th</sup> Nathan<sup>l</sup> Green, Owen Worland and Robert Wilson Northwesterly —

To Widow Mitchelson Sixteen Acres Bounded with Widow  
55: Longhorne North Easterly; w<sup>th</sup> M<sup>r</sup> Nathan<sup>l</sup> Gookin & M<sup>r</sup> Angier



South Easterly ; w<sup>th</sup> John Holmes Southwesterly & w<sup>th</sup> M<sup>rs</sup> Corlett, Aaron Bordman & Nathan<sup>ll</sup> Green Northwesterly —

56: To John Holmes Sixteen Acres Bounded w<sup>th</sup> Widow Mitchelson North Easterly ; w<sup>th</sup> Edward Goffe, Deacon Hasting & M<sup>r</sup> Nathan<sup>ll</sup> Gookin South Easterly w<sup>th</sup> Jonath<sup>n</sup> Dunster Southwesterly & w<sup>th</sup> Edward Halls heirs, Robert Brown & M<sup>rs</sup> Corlet Northwesterly —

57: To Jonath<sup>n</sup> Dunster three Acres Bounded w<sup>th</sup> John Holmes North Easterly ; w<sup>th</sup> Zechariah Hicks Sen<sup>r</sup> South Easterly ; w<sup>th</sup> Sam<sup>ll</sup> Cooper Southwesterly & w<sup>th</sup> Edw: Hall Northwesterly —

58: To Samuel Cooper three Acres Bounded w<sup>th</sup> Jonath<sup>n</sup> Dunster North Easterly w<sup>th</sup> Zechariah Hicks sen<sup>r</sup> South Easterly w<sup>th</sup> Reuben Luxford Southwesterly & w<sup>th</sup> Henry Prentis heirs Northwesterly —

59: To Reuben Luxford three Acres Bounded w<sup>th</sup> Sam<sup>ll</sup> Cooper North Easterly ; w<sup>th</sup> Zechariah Hicks Sen<sup>r</sup> Southeasterly w<sup>th</sup> Edward Winship Southwesterly & w<sup>th</sup> Henry Prentis heirs Northwesterly —

60: To Edward Winship twelve Acres Bounded w<sup>th</sup> Reuben Luxford North Easterly ; w<sup>th</sup> Jonath<sup>n</sup> Remington & the Colledge lott South Easterly ; w<sup>th</sup> Nathan<sup>ll</sup> Pattin south westerly & w<sup>th</sup> Richard Cutter & Henry Prentis North westerly —

61: To Nathan<sup>ll</sup> Pattin eight Acres Bounded w<sup>th</sup> Edw: Winship Northeastly ; w<sup>th</sup> y<sup>e</sup> Colledge land South Easterly ; w<sup>th</sup> M<sup>r</sup> John Stedman southwesterly ; & w<sup>th</sup> John Green & Richard Cutter Northwesterly —

62: To M<sup>r</sup> John Stedman Sen<sup>r</sup> twenty four Acres Bounded w<sup>th</sup> Nathan<sup>ll</sup> Pattin North Easterly ; w<sup>th</sup> Widow Errington & Peter Towne South Easterly ; w<sup>th</sup> Jofeph Winship Southwesterly ; & w<sup>th</sup> John Gove, Widow Moore & John Green Northwesterly —

To Joseph Winship eight Acres Bounded w<sup>th</sup> M<sup>r</sup> Stedman  
63: Northeasterly; w<sup>th</sup> Nathan<sup>l</sup> Hancock Southeasterly; w<sup>th</sup> John  
Gibson Southwesterly; & w<sup>th</sup> Sam<sup>l</sup> Goffe Northwesterly —

To John Gibson twelve Acres Bounded w<sup>th</sup> Joseph Winship  
64: North Easterly; w<sup>th</sup> Joseph Sill & W<sup>m</sup> Barrett South Easterly  
w<sup>th</sup> Thomas Andrew Southwesterly & w<sup>th</sup> Jeremiah Holman &  
Sam<sup>l</sup> Goffe Northwesterly —

## (The Second Division)

[175] To Thomas Andrew eight Acres Bounded w<sup>th</sup> John  
65: Gibson North Easterly; w<sup>th</sup> Joseph Sill & John Watson South  
Easterly; w<sup>th</sup> W<sup>m</sup> Dickson Southwesterly & w<sup>th</sup> James Hubberd  
& Jeremiah Holman Northwesterly —

To W<sup>m</sup> Dickson eight Acres Bounded w<sup>th</sup> Thomas Andrew  
66: North Easterly; w<sup>th</sup> John Watson & John Swan South Easterly  
w<sup>th</sup> M<sup>r</sup> Jonas Clark Southwesterly; & w<sup>th</sup> Roger Buck North-  
westerly —

To M<sup>r</sup> Jonas Clark six Acres Bounded w<sup>th</sup> W<sup>m</sup> Dickson North  
67: Easterly; w<sup>th</sup> John Swan south Easterly; w<sup>th</sup> Cap<sup>t</sup>: Green South-  
westerly; & w<sup>th</sup> Roger Buck Northwesterly —

To Cap<sup>t</sup> Sam<sup>l</sup> Green eight Acres Bounded w<sup>th</sup> M<sup>r</sup> Clark North  
68: Easterly; w<sup>th</sup> Richard Eccles & John Swan South Easterly; w<sup>th</sup>  
y<sup>e</sup> stone wall standing in the line between Cambridge and Water-  
towne, & Philip Jones southwesterly & w<sup>th</sup> the said Jones &  
Roger Buck west & Northwest —

To Roger Buck eight Acres Bounded With Phillip Jones  
69: Westerly w<sup>th</sup> Cap<sup>t</sup> Green, M<sup>r</sup> Clark & W<sup>m</sup> Dickson South East-  
erly; w<sup>th</sup> James Hubberd North Easterly —

To James Hubberd four Acres Bounded w<sup>th</sup> Roger Buck  
70: South westerly; w<sup>th</sup> Thomas Andrew South Easterly; w<sup>th</sup> Jeremiah Holman North Easterly; & w<sup>th</sup> Philip Jones Westerly —

To Jeremiah Holman eight Acres Bounded w<sup>th</sup> James Hubberd  
71: Southwesterly; w<sup>th</sup> Thomas Andrew & Jn<sup>o</sup> Gibson south Easterly  
w<sup>th</sup> Sam<sup>l</sup> Goffe North Easterly; & w<sup>th</sup> Dan<sup>l</sup> Chever Northwesterly —

To Sam<sup>l</sup> Goffe Sixteen Acres Bounded w<sup>th</sup> Jeremiah Holman  
72: Southwesterly w<sup>th</sup> John Gibson & Joseph Winship Southeasterly  
w<sup>th</sup> John Gove North Easterly & w<sup>th</sup> Dan<sup>l</sup> Chever & Isaac Day  
Northwesterly —

To John Gove twelve Acres Bounded w<sup>th</sup> Sam<sup>l</sup> Goffe south  
73: westerly; w<sup>th</sup> M<sup>r</sup> Stedman Southeasterly; w<sup>th</sup> Widow Moore  
North Easterly & w<sup>th</sup> Isaac Day Northwesterly —

To Widow Moore ten Acres Bounded w<sup>th</sup> John Gove South  
74: westerly; w<sup>th</sup> M<sup>r</sup> Stedman South Easterly; w<sup>th</sup> John Green North  
easterly & w<sup>th</sup> Isaac Day Northwesterly —

To John Green eight Acres Bounded w<sup>th</sup> Widow Moore South  
75: westerly; w<sup>th</sup> M<sup>r</sup> Stedman & Nath<sup>l</sup> Pattin Southeasterly w<sup>th</sup>  
Richard Cutter North Easterly; & w<sup>th</sup> W<sup>m</sup> Cutter & John Dickson  
Northwesterly —

To Richard Cutter eight Acres Bounded w<sup>th</sup> John Green south  
76: westerly; w<sup>th</sup> Edward Winship South Easterly; w<sup>th</sup> Henry Prentis  
heirs North Easterly & w<sup>th</sup> Jn<sup>o</sup> Dickson Joseph Adams &  
Samuel Buck Northwesterly —

To Henry Prentis Heirs eight Acres Bounded w<sup>th</sup> Richard  
77: Cutter South Westerly; w<sup>th</sup> Edward Winship & Reuben Luxford  
Southeasterly w<sup>th</sup> Edward Hall Northeasterly; & w<sup>th</sup> Sam<sup>l</sup> Buck  
& W<sup>m</sup> Wyeth Northwesterly —

To Edward Halls heirs eight Acres Bounded w<sup>th</sup> Henry Prentis heirs Southwesterly; w<sup>th</sup> Sam<sup>l</sup> Cooper Jonath<sup>n</sup> Dunster & Jn<sup>o</sup> Holmes South Easterly; w<sup>th</sup> Robert Browne North Easterly & w<sup>th</sup> W<sup>m</sup> Wyeth Northwesterly —

To Robert Brown eight Acres Bounded w<sup>th</sup> Edw: Halls heirs South westerly; w<sup>th</sup> John Holmes South Easterly; w<sup>th</sup> M<sup>rs</sup> Corlett North Easterly; & w<sup>th</sup> W<sup>m</sup> Wyeth, Sam<sup>l</sup> Cooke & M<sup>r</sup> Pelham Northwesterly —

To M<sup>rs</sup> Corlett twelve Acres Bounded w<sup>th</sup> Robert Brown South westerly; w<sup>th</sup> Jn<sup>o</sup> Holmes & Widow Mitchelson south Easterly; w<sup>th</sup> Aaron Bordman North easterly & w<sup>th</sup> M<sup>r</sup> Pelham Northwesterly —

To Aaron Bordman four Acres Bounded w<sup>th</sup> M<sup>rs</sup> Corlett southwesterly w<sup>th</sup> Widow Mitchelson southeasterly; w<sup>th</sup> Nathan<sup>l</sup> Green North easterly; & w<sup>th</sup> M<sup>r</sup> Pelham Northwesterly —

(The Second Division)

[176] To Nathan<sup>l</sup> Green eight Acres Bounded w<sup>th</sup> Aaron Bordman Southwesterly; w<sup>th</sup> Widow Mitchelson & Widow Longhorn South Easterly; w<sup>th</sup> Owen Worland North Easterly & M<sup>r</sup> Pelham Northwesterly —

To Owen Worland eight Acres Bounded w<sup>th</sup> Nathan<sup>l</sup> Green Southwesterly; w<sup>th</sup> Widow Longhorne South Easterly w<sup>th</sup> Robert Wilsons heirs North Easterly & w<sup>th</sup> M<sup>r</sup> Pelham Northwesterly —

To Robert Wilsons heirs four Acres Bounded w<sup>th</sup> Owen Worland Southwesterly; w<sup>th</sup> Widow Longhorne & M<sup>rs</sup> Mitchell Southeasterly; w<sup>th</sup> Widow Bordman Northeasterly & w<sup>th</sup> M<sup>r</sup> Pelham Northwesterly —

To Widow Bordman eight Acres Bounded w<sup>th</sup> Robert Wilsons heirs Southwesterly; w<sup>th</sup> M<sup>rs</sup> Mitchell Southeasterly; w<sup>th</sup> M<sup>rs</sup> Dunster North easterly & w<sup>th</sup> M<sup>r</sup> Pelham Northwesterly —

To M<sup>rs</sup> Dunster eight Acres Bounded w<sup>th</sup> Widow Bordman  
86 South westerly; w<sup>th</sup> M<sup>rs</sup> Mitchell Southeasterly; w<sup>th</sup> M<sup>r</sup> Blowers  
North Easterly & w<sup>th</sup> M<sup>r</sup> Pelham & Jonath<sup>n</sup> Cane Northeasterly—

To Pyam Blowers twelve Acres Bounded w<sup>th</sup> M<sup>rs</sup> Dunster  
87: Southwesterly; w<sup>th</sup> Widow Taylo<sup>r</sup> & Sam<sup>l</sup> Hasting Southeasterly;  
w<sup>th</sup> Philip Cooke North Easterly & w<sup>th</sup> Jonath<sup>n</sup> Cane &  
Andrew Stevenson Northwesterly —

To Philip Cooke three Acres Bounded w<sup>th</sup> Pyam Blowers South  
88: westerly; w<sup>th</sup> Sam<sup>l</sup> Hasting South Easterly; w<sup>th</sup> M<sup>r</sup> Manning  
Northeasterly & w<sup>th</sup> Andrew Stevenson Northwesterly —

To W<sup>m</sup> Manning eight Acres Bounded w<sup>th</sup> Philip Cooke  
89: South westerly; w<sup>th</sup> Jacob Hill South Easterly; w<sup>th</sup> John Adams  
North Easterly & w<sup>th</sup> Peter Towne Northwesterly —

To John Adams six Acres Bounded w<sup>th</sup> M<sup>r</sup> Manning South-  
90: westerly; w<sup>th</sup> Aaron Bordman and John Jackson South Easterly;  
w<sup>th</sup> Deacon Cooper North Easterly & w<sup>th</sup> y<sup>e</sup> said Deacon Cooper  
Northwesterly —

To Deacon John Cooper sixteen Acres Bounded Jn<sup>o</sup> Adams  
91: & Peter Towne Southwesterly; w<sup>th</sup> said Jn<sup>o</sup> Adams & Jn<sup>o</sup> Jackson  
South Easterly; w<sup>th</sup> Widow Bowtell, Edw: Winship, Thomas  
Stacy, Nath<sup>l</sup> Pattin, John Green, Reuben Luxford, Zechariah &  
Joseph Hicks, Thomas Andrew, M<sup>r</sup> Jonas Clark, Jn<sup>o</sup> Jackson &  
Thomas Hall North Easterly; & w<sup>th</sup> the Ministers Lott North  
westerly —

To Peter Town Eight Acres Bounded w<sup>th</sup> Deacon Cooper  
92: North Easterly; w<sup>th</sup> M<sup>r</sup> Maning South Easterly; w<sup>th</sup> Andrew  
Stevenson South westerly & w<sup>th</sup> the Ministers lott Northwesterly—

To Andrew Stevenson eight Acres Bounded w<sup>th</sup> Peter Towne  
93: North easterly; w<sup>th</sup> Philip Cook & Pyam Blowers South Easterly;

w<sup>th</sup> Jonathan Cane Southwesterly & w<sup>th</sup> the Ministers lott Northwesterly —

To Jonath<sup>n</sup> Cane eight Acres Bounded w<sup>th</sup> Andrew Stevenson  
94: Northeastly; w<sup>th</sup> Pyam Blowers & M<sup>rs</sup> Dunster South Easterly;  
w<sup>th</sup> M<sup>r</sup> Pelham Southwesterly & w<sup>th</sup>

To M<sup>r</sup> Edward Pelham twenty Acres Bounded w<sup>th</sup> Jonath<sup>n</sup>  
95: Cane North Easterly; w<sup>th</sup> M<sup>rs</sup> Dunster, Widow Bordman, Robert  
Wilson, & Owen Worland South Easterly; w<sup>th</sup> his own land  
Southwesterly & w<sup>th</sup>

To said Pelham twenty four Acres Bounded w<sup>th</sup> his own North  
96: Easterly; w<sup>th</sup> Owen Worland, Nathan<sup>l</sup> Green, Aaron Bordman,  
M<sup>rs</sup> Corlett & Robert Browne South Easterly w<sup>th</sup> Sam<sup>l</sup> Cooke  
Southwesterly & w<sup>th</sup> Coñion land & Dan<sup>l</sup> Chever Northwesterly—

To Samuel Cooke three Acres Bounded w<sup>th</sup> M<sup>r</sup> Pelham  
97: North easterly; w<sup>th</sup> Robert Browne South Easterly; w<sup>th</sup> W<sup>m</sup>  
Wyeth Southwesterly & w<sup>th</sup> Dan<sup>l</sup> Chever Northwesterly —

(The Second Division)

[177] To Will<sup>m</sup> Wyeth twelve Acres Bounded w<sup>th</sup> Sam<sup>l</sup>  
98: Cooke North Easterly; w<sup>th</sup> Robert Browne Edward Halls heirs  
& Henry Prentis heirs South Easterly; w<sup>th</sup> Sam<sup>l</sup> Buck South  
westerly & w<sup>th</sup> Dan<sup>l</sup> Chever & Philip Jones Northwesterly —

To Sam<sup>l</sup> Buck six Acres Bounded w<sup>th</sup> W<sup>m</sup> Wyeth North  
99: Easterly; w<sup>th</sup> Henry Prentis heirs & Richard Cutter South  
Easterly; w<sup>th</sup> Joseph Adams Southwesterly & w<sup>th</sup> Philip Jones  
Northwesterly —

To Joseph Adams three Acres Bounded w<sup>th</sup> Sam<sup>l</sup> Buck  
100: North Easterly; w<sup>th</sup> Richard Cutter South Easterly; w<sup>th</sup> John  
Dickson Southwesterly & w<sup>th</sup> Philip Jones Northwesterly —

To John Dickson three Acres Bounded w<sup>th</sup> Joseph Adams  
 101: Northeasterly ; w<sup>th</sup> Richard Cutter & John Green Southeasterly ;  
 w<sup>th</sup> W<sup>m</sup> Cutter Southwesterly & w<sup>th</sup> Philip Jones Northwesterly —

To W<sup>m</sup> Cutter three Acres Bounded w<sup>th</sup> Jn<sup>o</sup> Dickson North  
 102: Easterly ; w<sup>th</sup> John Green South Easterly ; w<sup>th</sup> Isaac Day south  
 westerly & w<sup>th</sup> Philip Jones Northwesterly —

To Isaac Day twenty Acres Bounded w<sup>th</sup> W<sup>m</sup> Cutter North  
 103: Easterly ; w<sup>th</sup> Widow Moore John Gove & Sam<sup>l</sup> Goffe South  
 Easterly ; w<sup>th</sup> Daniel Chever & Philip Jones Southwesterly &  
 w<sup>th</sup> said Philip Jones Northwesterly —

To Daniel Chever eight Acres two of which was Bounded  
 104: with Isaac Day North Easterly w<sup>th</sup> Sam<sup>l</sup> Goffe & Jeremia  
 Holman South Easterly & w<sup>th</sup> Philip Jones Westerly the other six  
 Acres remaining of the eight aforesaid, was laid out on the Nor-  
 west end of M<sup>r</sup> Pelhams lott Butting on said Pelham, Sam<sup>l</sup> Cooke  
 & W<sup>m</sup> Wyeth North Easterly & on Westerly.

There being some Remnants of the aforementioned land left ; there  
 was Granted at a Meeting of the propriet<sup>rs</sup> a lott of forty Acres for the  
 Ministry w<sup>ch</sup> was laid out accordingly being Bounded w<sup>th</sup> Concord Road  
 North Easterly w<sup>th</sup> the Small farms Northwesterly w<sup>th</sup> Common land  
 yet undivided Southwesterly & w<sup>th</sup> the last range of the lotts above said  
 South Easterly —

All the above mentioned lotts of both Divisions (except the lott for  
 the Ministry) were entered according to a Platt given in to the Select  
 men by the Surveyo<sup>r</sup> the Bounds as near as Could be of each lott agree-  
 ing w<sup>th</sup> said Platt —

According to what was propofed & Concluded by the propriet<sup>rs</sup> in  
 the fourth Article before mentioned referring to the Division of this  
 land, Sundry persons tooke, some of them part of their share & some  
 their whole shares in the Comon lands lying among the small farms

having two Acres for one on the Cow Common or Rocks — the persons are these that follow —

Jacob Hill had laid out to him thirty two Acres among said small farms for Sixteen that would have been his proportion on y<sup>e</sup> Rocks; —

Abraham Holman also had thirty two Acres amongst said farms —

Likewise John Marrett & John wyeth had each of them thirty two Acres apiece laid out in maner aforesaid

[178] Jason Rufsell having Bought M<sup>r</sup> Pelhams Lott of twenty Acres in the first Division of the Rocks, hath fenced the same for his particular Improvement & before he so did, addressd himselfe unto the Select men according to what is expresed in the fifth proposition agreed on & voted by the propriet<sup>rs</sup> before y<sup>e</sup> Division of said lotts, all things thereto appertaining, being attended as is enjoined in said Proposition —

William Rufsell having Bought a lott laid out to Nathan<sup>l</sup> Hancock, also a lott laid out to Owen Worland, w<sup>th</sup> a lott laid out to his Mother y<sup>e</sup> Widow Hall, he desiring to make particular Improvem<sup>t</sup> of said land, applied himselfe to y<sup>e</sup> Select Men according to y<sup>e</sup> Injunction in y<sup>e</sup> said fifth proposition, attending all things therein required —

Also the said William Rufsell pofsefsing a Lott layd out to John Sawtle in the first division having applyed himselfe to the Select men the 7<sup>th</sup> of January 169<sup>4</sup> was by them Ordered that he attending the order in the 5<sup>th</sup> Article as others do he hath the Liberty as others have in that regard, and that being done as was then ordered by thos appointed for the fame, we now give him Liberty to enclose the Same this 10<sup>th</sup> day of January 169<sup>4</sup>:

William Munroe having bought of the Common Land Ordered by the proprietors to be Sold to pay some Town debts hath bought three Acres and an halfe butted and bounded as followeth North Westerly



the Land belonging to the said William Munroe, the high way North-erly, and East and South the Land of Phillip Russel

Also another percell of Land of two Acre and halfe bought by the Said William Munroe abutted as follows Northernly the high way that leadeth to Phillip Rufsell and Easterly the Land of Phillip Russel, Southerly, to the plott Line, westernly on the meddow of the said william Munroe, North west on the Land of Phillip Russell: and for which percells of Land he the Said William Munroe is to pay for it three pounds and twelve Shillings in money, all which percells of Land he the Said William Munroe hath payd unto M<sup>r</sup> John Hancock by order of the Select men three pounds and eighteen Shillings for being Schoolmafe, also in the Town

Phillip Rufsell also haveing bought of the Same percell of Land by his Own is also as followeth: westernly the land of said phillip Russel, formerly North westernly on the Land of william Munroe and Easterly upon the Land of Said William Munroe North west the Land of William Munroe Easternly the high way Southernly the Land of sd William Munroe which Land containeth about Seven Acres more or less.

Also an other percell of Land bought by the Said Phillip Russel of the Same Land above mentioned being about four Acres and three quarters, being abutted, Southernly on his own meddow, Westernly on the Land of William Munroe, North East the high way, Easternly upon William and Jaafon Russell their meddow

Also an other percell of Land bought by the said Phillip Russel, the Land is encompassed with the Land bought before, being more or less, by the Said Phillip Russel, and adjoining to the Land bought now: and att the Corner bounded by the land of William and Jaason Russel to a marked tree, on the East of a place called the great Slow and so running along the high way; all which percells of Land which by estimation is thirteen acres for wch he the Said phillip Russel is to pay Seven pounds and nine Shillings Money

[179] Also an other small percell of Land bought by the two former persons William Munroe and Phillip Russel being a small neck of Land, bounded South and East on the Land of William Munroe, and west and North on the Land of Said Phillip Russel: which Land is equally to be divided between them the Said Munroe and Russel, as they shall agree among themselves: for the which percel of Land they are between them to pay the Summe of twelve Shillings money

Also an other percell of Land Sold unto the Said Phillip Russel, which by estimation is two acres and three quarters more or less, abutted and bounded by the high way leading from the farme line to John Dixons barrs or ditch, North West Phillip Rufsel's meddow East-ernly: M<sup>r</sup> Dunsters meddow South East, John Dixons Dith South-west: for which Land he the Said Phillip Rufsel is to pay Sixteen Shillings money

ffor all these percells of Land Sold to the Said phillip Rufsel, he hath now payd unto M<sup>r</sup> John Haftings as Sometime Schoolmaster for the town, the Summe of eight pounds and eleven Shillings, by Order of the Select men

Also Samuel Bull addressing himselfe to the Select men and Comittie about a Small percell of Land added to his house Lott, it was agreed upon by them and Order given him to Sett his fence by his Land, and that it was So ordered by them before he Sett up any of his fence there

Sold unto John Rufsel five acres and an halfe of Common Land lying neer his dwelling house, bounded with his own land North, Nathaniel Hancocks meddow Southerly: John Dixon his meddow East M<sup>r</sup> Jona: Dunster and William Russel South, and William and Jaafon Russel North: And it is covenanted that the sale to this S<sup>d</sup> Russel for ever hereafter shall allow convenient passage to the respective persons whose meddows do butt upon the Said Land, to cart away their hay, which high ways are included within the fore mentioned bounds and allowance made for the Same, and to pay for said percel of Land, one pound and nineteen Shillings in money, which is already payd to M<sup>r</sup>

John Haftings as before on the Same account and by the Same order of the Select men

Sold unto William and Jaafon Russel by the said Select men and comittee three acres of Land more or less, being bounded by M<sup>r</sup> Shepards meddow West, the farme land North, and an high way leading to John Dixons meddow Southeaft wich percell of Land is Scittuate and Lying being neer unto South west of Phillip Russels house

Also to the Said William and Jaason Sold two acres acres more or less: Scittuate and being neer the Meddows that formerly belonged to Thomas Oakes and is butted and bounded with the Said meddow South Phillip Russell East, the high way leading to Cap<sup>t</sup> Cooks farm, Northeaft; on Phillip Russel North and joyneth to the high way, and to that parcel that the said Phillip Rufel bought of the town for eight Shillings; for which Land the above perfons William and Jaafon Russel is to allow one pound and fourteen Shillings in inoney and is already payd unto M<sup>r</sup> John Haftings by Order of the Select men

June the 11<sup>th</sup>: 1694:

[180] Sold unto ffrancis Bowman him and his Heirs forever two percells of Land by order of the consent of the proprietors of Some Remnant of Land not layd out unto particulars, the one percell is twenty acres More or less abutting againft the Road that goeth from Concord Road to M<sup>r</sup> Bridges Gate Southerly, Easterly the Land belonging to John Addams Northerly the Land of Said ffrancis Bowman and the Land belonging to M<sup>r</sup> Bridge; The other percell of Land which is five acres more or less abutting on the Land belonging to the house of S<sup>d</sup> ffrancis Bowman Southerly, North East on the Land of Samuel Winship and the Land of the widdow of William Gleson, North west on the meddow of John Willington for the Same lands he was to pay eleven pounds and four Shillings in Money, of the which he hath payd this eleventh day of June 1694 the Sume of Seven pounds in money, the rest that is four pounds and four Shillings he the Said Bowman is to pay within the time of

This first of february in the year 1695<sup>6</sup> by the order of the Selectmen, payd to Mr John Haftings Schoolmaster, three pounds, three shillings four pence, the rest that is one pound and eight pence payd Town

Memorandum. that whereas there [ ] spoken in the first division the 25<sup>th</sup> Lott that was Layd out to Samuel Cooper there is mention made of that Lott abutting upon common Land South Easternly; it is found upon perusal that there is no comon Land there, but the Land that is there, belonged to the following Lotts, or to the five following Lotts to make up their proportion

According to the Order of the Select men January the 7<sup>th</sup> 1694, referring to the Address of Joseph Winship, William Russel and Jaafon Russel, signifying their intentions to fence in some of their Lotts, lately layd out on our Rocks, agreeable to the 5<sup>th</sup> proposition agreed upon by the proprietors for division of the Same; We Whose Names are underwritten or subscribed as being appointed, did on the 10<sup>th</sup> day of the said month attend the said Service on the behalfe of the Town, and return as followeth:

William Russel possessing a Lott layd out to John Sawtle in the first division; Wee Judge may intirely be fenced and inclosed, without Incumbrance of any high way or passage forever to any Lands layd out on our Rocks

Jaafon Russel Intends the fencing of Lotts layd out to Sam<sup>ll</sup> Andrew, Sam<sup>ll</sup> Cooper and James Hubberd in the first division and to Joseph Addams part of a Lott bought of him; We also Judge and determine, that he shall leave an high way or passage on the South west two Rods wide, So far as Jonathan Remingtons Lott, in the first division, so doing hath Liberty to inclose the rest

Joseph Winship also propounded to inclose and fence a Lott Layd out to the Widdow Mitchelson, which he hath bought, We also Judge that he may So do Leaving a passage of two Rods on his South west Line, So far as the brow of the Hill (which is about thirty or forty Rods from his North west Line) and from thence he may take into his fence his whole

Lott, the bredth of it, all these were performed by the Said persons that was appointed by the Select men upon the 10<sup>th</sup> day of the Said month the 5<sup>d</sup> year, the Names as follow

John Jackson  
Nathaniel Patten  
Edward Winship

[181] There being an act of the proprietors in the town Commons bearing date May 12<sup>th</sup> 1693 wherein the select Men & others Joined w<sup>th</sup> them as in said act may appeare were nominated a Committee to make Sale of some remnants of Common lands for paym<sup>t</sup> of debts due from the Town to the school Masters, they made sale of a parcell of land lying among the farmes being all the Common land lying between a lott of John Marrett & Phillip Cookes Farme being the whole of Common land in y<sup>e</sup> place being Bounded w<sup>th</sup> said Maretts land Northwest w<sup>th</sup> oburn line North East; w<sup>th</sup> said Philip Cookes Farme South East & w<sup>th</sup> that Called the Churches Farme South West w<sup>ch</sup> land was Sold unto Amos Marrett on Consideration of his paying five pounds six shillings in Money for the Same w<sup>ch</sup> was accordingly paid to satisfaction:

September the 24: 1695

Att a publick meeting of the proprietors of this Town of Cambridge orderly warned

It was desired there Should be Some perfons Chofen to Lay claime unto any preells of Land that did, as they apprehend belong to the Town, and is thought to be encroached by Some Severall perfons, and there was then chofen John Jackfon, Joseph Winship and Jacob Amsden or any two of them to Lay claime, to said preells of Land that doe belong to the proprietors of this towne on behalfe the Town and to profecut the Same to Effect: and also voted that the proprietors of the Common Land of said Town of Cambridge, do bear the charges that the Said John Jackfon, Joseph Winship, Jacob Amsden, the Comittee then Chosen, shall be att in their Claiming, Recovering, the proprietors Rights aforefaid :

September the 24<sup>th</sup>: 1695

The Select men then viewing the high way on the South Side of the River and finding that Gerfhom Davis had taken in a small pcell of Land by Mr Angiers farme did acknowledg it to be the Towns Land, and did pay one Shilling for the benefitt he had by it this year

Novembr the 19<sup>th</sup>: 1695

Att a Town Meeting of the proprietors: was then put to vote that the Land that is possessed by Samuel Bull Ordered him by the Comittee appointed by the Generll proprietors about the Ordering of the Laying out of the wood Lotts; the Said Land was voted by the proprietors now to be confirmed to Said Bull

Also there was then voted about 70 pole that was also ordered by the afore comittee unto the Heires of Robert Willfon, was also then confirmed by vote to them

To both these votes John Jackfon being unfatisfied concerning these Votes, did defire his Diffent thereto might be entered in the Town Book

Also Mr Samuel Goffe Senr: defired the Same liberty to enter his Deffent also: to the same votes.

[182] Also November the 19<sup>th</sup>: 1695

Then voted that

Also the Same day as above John Gove did att the Same meeting difclaime the Land that was then Spoken of being about 7 acres as a wood Lott, as his own

Also the Same day the proprietors did vote that all Such persons as poffess wood Lotts on the other Side Menotomic river, the Lands of said Lotts being to lye Coimon for the Towns vse, shall take off all such wood upon said Land before the 4<sup>th</sup> day of ffebruary next, enfuing, and Such prfons, So poffessed of wood therein and neglect to take of Such

wood within foresaid limited time; it shall from thence forward be accounted Common, and disposed of by the Major part of the proprietors

Also the Same day and Meeting it was Voted that what Charge John Jackson, Joseph Winship and Jacob Amsden had born in Claiming the Severall parcels of Land for the proprietors, Incroached upon by the Sundry persons in the Town, and to defray what charge they Should be att in the prosecution of the said Land, it was voted on the affirmative by the Said proprietors; And also that the Select men Shall proportion the Same as equally as they can, upon each proprietor, and deliver the Same to the Constable of Said Town to Collect the Same and deliver the Same to Deacon walter Hastings to pay the Said persons their just dues;

Also it was voted on the affirmative that John Watson, John Jackson, Jeremiah Holeman and Samuel Gibson all of said Town were then chosen to run the Line between Mr Danforths Land and that that is the Towns

September the 30<sup>th</sup>: 1695

The Bounds of the two Acres of Land belonging to the Town of Cambridge on the South Side of Charles River, by an Execution obtained against Renold Bushes widdow of the aforesaid Town; Are as followeth, bounded with Cap<sup>t</sup>: William Bond North, John Stone Easterly, Abraham Jackson Southerly and westernly, the Land being now in the hands of Abraham Jackson aforesaid, and the said Abraham Jackson acknowledged that he did not possess the said Land as his own right, and gave an ear of Indian corn as an acknowledgement to

Nathaniel Hancock Sen<sup>r</sup>  
 in the pefrence of  
 Nathaniel Hancock Jun<sup>r</sup>  
 and  
 John Oldham  
 Same day:

January 31: 1695<sup>6</sup>

[183] At a meeting of the proprietors, of Cambridge Town Commons, Orderly warned and Conveined. was then Voted on the Affirmative, as followeth

The said proprietors in the Common and undivided Lands Do Chuse and constitute M<sup>r</sup> John Leveritt, John Jackson, Jacob Amfden, and Joseph Winship to be their Agents, or Attorneys, and do and Shall Rattifie and confirme all that the said M<sup>r</sup> John Leveritt, John Jackson Jacob Amfden and Joseph Winship Shall Lawfully do or act in their Names, referring to all and every the Lands and percells of Land. Claimed by them in the Name of the Said proprietors either by submission Lawfully made to the Judgement of Indifferent persons Chosen and Submitted to by them their said Agents and Attorneys; or by Sueing and Comēncing and profecuting Such Suits and actions as are proper and neccessary to recover Such Lands and percells of Lands as they have as a committee Layd their Claimes unto in the Name of the proprietors aforesaid, the Said proprietors ffully Impowering their Said Attorneys to do all things relating to the premises, according to their own best Judgement and discretion

Also, that a Copy of what is above written Attested by the Clerke of the Town Shall be given to the Said Agents or Attorneys, and the Said Proprietors will Deem themselves to be concluded by it as effectually as if a Warrant of Attorney were in fform drawn and executed by them

These Articles were read to the proprietors, att their meeting Orderly held the day and year first above mentioned, and being put to vote, were voted on the Affirmative and Ordered to be Entered in the Town Book of Records —

February the 10<sup>th</sup> 1695<sup>6</sup>

The Select men then payd unto Joseph Bartlett of Newton for a parcel of Land formerly Sold unto him, that he never was possessed of and he had formerly payd for, the Sum of four pounds and ten Shillings in money to his Satisfaction, and for which he gave a Receipt, this Same day, as may appear by his Receipt: under his hand



At a meeting of y<sup>e</sup> Select men July 27 : 1696

Then lee to Captain Green a peace of Marish on y<sup>e</sup> fouth side of the Great Bridg the high way marish from the Riuer to the Crick which is the South bounds

March the 9<sup>th</sup>: 1695<sup>6</sup>

[184] Att a publick Town meeting, Orderly warned and Affembled for the choise of Town officers, after choise, the voted as ffolloweth :

1<sup>st</sup>: That if any perfon in this Town, do Lett, or Tenant his houfe or Land, within this Town to any perfon that is not an inhabitant in this Town, without first applying themselves to the Select men then in being for their approbation, and give in Bond to the Select men Sufficient to keep the Town from charge; if they do refufe or Neglect So to doe as above, they fhall then pay a fine of fifteen Shillings p month to the use of the Town for their neglect, so long as they Shall entertaine such Inhabitants or Inmates in their houfes

voted on the Affirmative

2<sup>ly</sup>: That all our high wayes hereafter, (except the great Bridge) be made passable and Maintained by the Inhabitants Labour, and the Surveieur of the high wayes to keep a Justt account of each mans Labour, and proportion it: and not to putt it into the Town Rate

voted on the Affirmative

3<sup>ly</sup>: That there Shall be a Town Rate made and collected of the Inhabitants of fifty pounds in money for the year ensuing, to pay the necessary charges of the Town: voted on the Affirmative

4<sup>ly</sup>: That the Ordering of the Town flock of Sheep Shall be left att the dispose of the Select men now in being for the year ensuing:

voted on the Affirmative

Also Liberty granted to Thomas Andrews to hang a gate on the high way to the windmill hill: for passage to the River  
voted on the Affirmative

Also, there being a Small parcel of Land that is in Common, bordering upon Cap<sup>t</sup>: Thomas Prentice his farme to be Sold, to whom Shall desire it, it is left to the Select men in being, together with some others added to them as a comittee for that Service, to view the Land and make price of it, the persons are

John Gove

John Squire Sen<sup>r</sup>

Srg<sup>t</sup>: Samuel Cooper

voted on the Affirmative

May the 13<sup>th</sup>: 1696

Att a Generall Town Meeting Orderly warned and conveyed it was voted on the Affirmative, that the great Bridge should be repaired, and that the Select men Should make a rate or Assessment of fifteen pounds to repaire it, and Leut: Jonathan Remington and Nathaniel Patten was chosen Overseers of the Bridge

Also it was voted that what money was needfull for the reparations of the Ministers house Should be added to the fifteen pounds, that is for the repairing of the Bridge

Also the Same day, the proprietors did vote that there Should go no Rams upon the Comon, between the five mile Swamp, and the meeting house, after the twentyeth day of July till the middle of November, and if any be found within the abovesaid Limited time, Shall be taken up by the Shepheard, and in Six dayes after impounding, or other publick notice given; shall be forfeit: voted on the Affirmative

October the 12<sup>th</sup>: 1696:

[185] At a Town meeting of the Inhabitants of Cambridge orderly warned and Convened this day

Whether the Inhabitants, who are Assessed to pay the Ministers Salary, and put the Same into the contribution Box. Shall either put their money in papers with their Names Respectively written in the Said papers, or Shall Mark their Money, and signifie their Said Mark to the Deacon, that so he may give them credit for the Same; and whatfoever money Shall be put into the Box unmarkt, Shall be accounted as money given by Schollars and Strangers, and So belong unto the overplus

Voted on the Affirmative

on the Same Day: voted

Whether the money Contributed by Schollars and other free will Offerers on the Lords day respectively, Should be given to Mr Brattle as an overplus to his Salary, during his continuance in the work of the miniftry among us

Voted on the Affirmative

March the 15: 1696:  
7

At a meeting of the Select men Chofen for the year ensuing for 1697: It was then agreed upon by them that Nicolas feffenden, and John Dickfon and Jaafon Ruffel Should take the care of Ordering of the flock of Sheep this year following, to provide a Shepherd and to provide rams and order their going with the flock, and what is needfull to be done in thofe respects:

Cambridge, may the 14<sup>th</sup> 1697

At a Town meeting Orderly warned and Affembled It was then proposed to the Inhabitants then convened whether they would grant the Select men their liberty to Affess them, or Levy a Rate of thirty Six pounds in money, upon them to defray the charges of the Town, or for necessary expenses for the year enfuing:

Voted on the Affirmative

10 feeb<sup>r</sup> 1700.  
 $\frac{1}{1}$

[186] For the preventing of trouble Referring to Henry Smith Concerning y<sup>e</sup> High way under written, Daniel Dana appearing before y<sup>e</sup> Select Men; Declared that he paid Henry Smith Seven Shillings In full Satisfaction for damage done him by Said High way. M<sup>r</sup> Jn<sup>o</sup> Oldham & M<sup>r</sup> Jn<sup>o</sup> Bunker present when S<sup>d</sup> Dana paid y<sup>e</sup> Money above mentioned.

Entred 14 feeb<sup>r</sup> 1700 p<sup>r</sup> y<sup>e</sup> Town Cler.

$\frac{1}{1}$   
 p Order of y<sup>e</sup> Select Men.

May 17<sup>th</sup> 1699

Complaint being made unto the Select Men by John Oldham with severall others that they were hindered & obstructed in their pafsage to their lands by Henry Smith, & earnestly desiring the select Men to Come over & to Settle the high ways to their lands: Accordingly the Select Men on y<sup>e</sup> 17<sup>th</sup> day of May 1699 went over & having there the Surveyo<sup>r</sup> Platt who laid out those lands & finding no highways Stated by the Surveyo<sup>r</sup> but an allowance of Two Rod broad between the Divisions, finding likewise the impossibility of pafsage between those Divisions by reason of Hills & Rocks, they saw a necessity of Stating of High ways where it was more convenient for pafsage, & least detriment to particular persons Therefore on the Considerations aforesaid on y<sup>e</sup> day abovesaid they have Determined & stated the highways as followeth

The High way to begin at Daniel Dana's Lott from thence to run easterly through John Oldham's Land to the Southwest Corner of the land Enclosed by Henry Smith, between Two stakes pitcht down without said Smiths fence & running through said smiths land, to the land of Joshua Gardner running from thence through said Gardiners land coming out at the North East Corner of said land into the lane or high way that runs Northerly to Elder Champneys hundred Acres: Also another Highway was then Determined of & stated to run from Hammonds Line Northerly partly through John Winchesters land & partly through Holbrooks land till it Come into Gardiners & Smiths land & so into the high way before described

Entered May 18<sup>th</sup> 1699 p y<sup>e</sup> Town Cler

June 24. 1700

[187] According to a vote of y<sup>e</sup>: proprietors y<sup>e</sup>: 11 March 1700 We have sold to William Pattin halfe an Acre of Land adjoining to his houfe, begining one Rod from y<sup>e</sup>: East end of his houfe a line of 8 Rods from the fence Southward and 20 Rods from y<sup>e</sup>: North point of y<sup>e</sup>: Eight Rod line & 20 Rods from y<sup>e</sup>: South point to make a tryangle. Sold for thirty Shillings

Edmund Goffe  
Jn<sup>o</sup>: Jackson  
Jason Russel

June. 24. 1700

Then Rec<sup>d</sup>: of Nat<sup>l</sup>: Pattin, Sen<sup>r</sup>:; on y<sup>e</sup>: behalfe of William Pattin y<sup>e</sup>: full & Juft Sum of thirtie Shillings in full for  $\frac{1}{2}$  an Acre of Land voted by y<sup>e</sup>: proprietors to be sold to s<sup>d</sup>: W<sup>m</sup>: Pattin & is on y<sup>e</sup>: behalfe of s<sup>d</sup>: propri<sup>es</sup>: Recd: by us.

Edmund Goffe	} A Comittee app <sup>d</sup> : by y <sup>e</sup> : Proprietors
Jn <sup>o</sup> : Jackson	
Jason Russel	

30: Octo<sup>r</sup> 1701

Then Received of And<sup>r</sup>: Bordman Town Treasu<sup>r</sup>: thirty Shillings mony In full Satisfaction for a High ways: being layed through my land by Deacon Sam<sup>l</sup>: Stone Fra<sup>s</sup>: Bowman & Matthew Bridge Jun<sup>r</sup>: as ap<sup>r</sup>: by their Return bearing Date the 11<sup>th</sup> of Decem<sup>r</sup>: 1699 I say Recd: by me.

her  
Lidia O Teed  
Mark.

16 Aug<sup>th</sup> 1703.

Received of M<sup>r</sup>: Sam<sup>l</sup>: Sparhawke late Cons<sup>t</sup>: of Cambridge the Sum of One Pound Three Shillings & Nine pence in full of what Remains Due

to me frō: S<sup>d</sup> Town, for about thirteen Rods of Stone wall, betwixt y<sup>o</sup>  
 Ministry Land & my Land I Say Recd :  
 p mee Edm<sup>d</sup> Goffe

[188] At a Meeting of y<sup>o</sup> Select Men 8 June. 1702.

Whereas Edward Winshipp, W<sup>m</sup> Rufsel & Jason Rufsel have In-  
 formed y<sup>o</sup> Select Men of their Intentions to Inclose a tract of Land  
 lying in Cam<sup>r</sup> Rocks; Edw<sup>d</sup> Winship<sup>s</sup> Land being part of it Lay<sup>d</sup>: out  
 to himselfe & y<sup>o</sup> Remaining part of it being purchased of Tho<sup>s</sup> Stacey;  
 W<sup>m</sup> & Jason Rufsel's being a Lott purchased of Mary Bowtel Deces<sup>d</sup>;  
 the Select Men have appointed Jn<sup>o</sup> Cooper & Joseph Cooke; to Joine  
 w<sup>th</sup> persons that they may appoint to View s<sup>d</sup> Land and (If need be)  
 to State out & determine pafsages thrū: S<sup>d</sup> Land no pafsage being lefs  
 then two Rods wide, they are to make return of their doings in this  
 affair.

vide Return Page 195

At a Meeting of y<sup>o</sup> Select Men. 11 Jan<sup>ry</sup>: 1702

3

Whereas Thomas Whittemore hath Informed S<sup>d</sup> Select Men of his  
 Intention to fence in a Tract of Land belonging to m<sup>r</sup> Jn<sup>o</sup> Whiting on  
 Cam<sup>r</sup> Rocks: S<sup>d</sup> Select Men have appointed Nich<sup>s</sup> ffisenden & Jason  
 Rufsel to Joine w<sup>th</sup> persons w<sup>th</sup> S<sup>d</sup> Whittemore may app<sup>t</sup> to Sett, State  
 out & Determine pafsages thrū: S<sup>d</sup> Land (if need be) the Same being  
 no where lefs then two Rods wide

their Return.

M<sup>r</sup> Tho<sup>s</sup> Whittemore Did on y<sup>o</sup> 11<sup>th</sup> Day of Jan<sup>ry</sup> 1702<sup>o</sup> make known  
 to y<sup>o</sup> Select Men of Camb<sup>r</sup> his intention to fence a tract of Land belong-  
 ing to M<sup>r</sup> Jn<sup>o</sup> Whiting lying in Cam<sup>r</sup> Rocks; and y<sup>o</sup> S<sup>d</sup> Select Men made  
 choice of Nich<sup>s</sup> ffisenden & Jason Rufsel to Joine w<sup>th</sup> y<sup>o</sup> persons y<sup>t</sup> the  
 said Whittemore Should appoint, & s<sup>d</sup> Whittemore hath appointed &  
 made choice of W<sup>m</sup> Rufsel & Abrah: Watson to Join w<sup>th</sup> them as a  
 committe to State pafsages thrū: Said Land

We whose Names are above written did meet on y<sup>e</sup> 13<sup>th</sup> day of Jan<sup>r</sup>: above s<sup>d</sup> & did then order & determine y<sup>e</sup> y<sup>e</sup> pafsages thru: s<sup>d</sup>: tract of Land Shall be as followeth viz: At the South end of s<sup>d</sup> tract ten Rods, on the West Side of y<sup>e</sup> Brook comonly called Hafsel's Brook by Stakes Sett up Two Rods Distant. & So through s<sup>d</sup> Tract where y<sup>e</sup> way is now most improved untill it comes to y<sup>e</sup>: top of y<sup>e</sup>: hill, & from thence to y<sup>e</sup> South end of W<sup>m</sup> & Jason Rufsel's Wood lott, & likewise frō: y<sup>e</sup> top of s<sup>d</sup> hill to y<sup>e</sup> South East end of Nich<sup>s</sup> ffifsenden's Wood lott Near y<sup>e</sup> Stone walle: In Wittnefs whereof we above named have Sett too o<sup>r</sup> hands y<sup>e</sup> day & year first above written.

W<sup>m</sup> Rufsel;            Nich<sup>s</sup> ffifsenden  
 Abrā: Watson,        Jason Rufsel

[189] At a Meeting of y<sup>e</sup> Select Men 8<sup>th</sup> ffeb<sup>r</sup>; 1702

Whereas Fra<sup>s</sup> Bowman, George Addams Tho<sup>s</sup>: Smith, Benja: Willington & Joseph Smith have applyed themselves to s<sup>d</sup> Select Men for a convenient High way from their Respective Habitations to y<sup>e</sup> Country Road Comonly called Concord Road — Said Select Men have appointed William Rufsel, Abraham Watson & Sam<sup>ll</sup> Sparhawke to Settle y<sup>e</sup>: affair, who are hereby impowered to State out & Determine a high way for s<sup>d</sup> persons to s<sup>d</sup> Country Road, And to value y<sup>e</sup> Damage done to any perticular person by going thru: his land for y<sup>e</sup> accomodation of s<sup>d</sup> High Way, And to make Return of their Doings therein to y<sup>e</sup> Select Men at their Next Meeting

Camb<sup>r</sup>: ffeb<sup>r</sup>: 26, 170<sup>2</sup> We whose Names are under written being a Comittee ap<sup>pt</sup> by y<sup>e</sup> Select men of s<sup>d</sup> Town to State out & Determine a High Way for several persons of s<sup>d</sup> Town Namely Tho<sup>s</sup>: Smith Joseph Smith, George Addams, Benj<sup>s</sup>: Willington & ffancis Bowman; frō: their Respective habitations down to y<sup>e</sup> Country Road Comonly called Concord Road: Accordingly we y<sup>e</sup> s<sup>d</sup> Comittee have Stated & layd out s<sup>d</sup> High way as followeth, Viz, Begining at y<sup>e</sup> aboves<sup>d</sup> Smith's Land Two Rods in width in y<sup>e</sup> now trodden way thru: Tho<sup>s</sup>: Underwood's Land, till it comes to the aboves<sup>d</sup> Addams's Land, & So continued in y<sup>e</sup> trod-

den way by Mark<sup>t</sup>: trees till it comes agt: s<sup>d</sup> Addams's house, & then thrú y<sup>e</sup> east end of s<sup>d</sup> Addams's field by Stakes & other marks Southerly till it comes to two Black Oakes Marked, & frō: thence Southeast to a great white Oak Marked on y<sup>e</sup> South west Side of s<sup>d</sup> High Way, & thence into y<sup>e</sup> trodden path, & then continu'd in y<sup>e</sup> trodden path, untill it comes to Benj<sup>a</sup> Willington's Land, & So thrú: said Willington's Land by marked Trees, untill it comes to y<sup>e</sup> Stump of a great Black Oak on y<sup>e</sup> east corner of S<sup>d</sup> Willington's Barn & frō: thence Streight to y, trodden path, & So Continued in y<sup>e</sup> now trodden path thrú s<sup>d</sup> Willington's Land & thrú: y<sup>e</sup> aboves<sup>d</sup> Bowman's Land & y<sup>e</sup> Land belonging to Lieu<sup>t</sup>: Winship's Heirs by trees Marked on both Sides of s<sup>d</sup> Way till it comes to touch upon s<sup>d</sup> Bowman's Land again Near y<sup>e</sup> path y<sup>t</sup>: comes frō: s<sup>d</sup> Bowman's house, & then Continued in y<sup>e</sup> trodden path y<sup>t</sup> leadeth frō: Watertown to Concord, till it comes to y<sup>e</sup>: Land of Isaiah Whittney & y<sup>n</sup> thru s<sup>d</sup> Whittney's Land, in y<sup>e</sup>: Ancient trodden way on y<sup>e</sup> Northerly Side of y<sup>e</sup> s<sup>d</sup> Whittney's house, & y<sup>n</sup> thrú: Sam<sup>l</sup> Whittmore's Land & So thru m<sup>t</sup>: Jacksons Land & Joseph Beamofse's land into y<sup>e</sup> ancient way on y<sup>e</sup> Westerly Side of s<sup>d</sup> Beamofse's house till it comes to Lands belonging to Sam<sup>l</sup> & Phillip Cook & y<sup>n</sup> s<sup>d</sup> High way is continued thrú: s<sup>d</sup> Cook's land, (by agreement, as by an obligacon und<sup>r</sup>: y<sup>t</sup> Hands and Seals bearing Date ffeb<sup>ry</sup>: 26. 170<sup>3</sup> may more fully appear,) untill it comes to ye: Comon & undivided land & so thrú s<sup>d</sup> land till it comes to y<sup>e</sup>: land layd out to y<sup>e</sup> ministrey and thence thrú a corner of s<sup>d</sup>: s<sup>d</sup>: Land untill it comes to a great white oak tree marked w<sup>th</sup>: y<sup>e</sup>: letter T & frō: thence upon y<sup>e</sup>: South Side of s<sup>d</sup> Lott untill it comes to y<sup>e</sup>: Country Road Comonly called Concord Road.

W<sup>m</sup> Rufsel

Sam<sup>l</sup>: Sparhawke,

Ab<sup>t</sup>: Watson.

[190] At a Meeting of y<sup>e</sup> Select Men.

y<sup>e</sup> 10<sup>th</sup> May 1703 .....

Whereas Sam<sup>l</sup> Kidder hath Informed the Select Men of his Intention to fence in a tract of Land in Cam<sup>r</sup>: Rocks, S<sup>d</sup>: Select Men have appointed m<sup>t</sup> John Stedman to Join w<sup>th</sup> a person y<sup>t</sup> S<sup>d</sup> Kidder may



appoint to View S<sup>d</sup>: Land and (If need be) to State out & determine pafsages thrū S<sup>d</sup>: Land, no pafsage being lefs then two Rods wide, they are to make Return of their doings in this Affair.

At a Meeting of y<sup>e</sup>: Select Men 17<sup>th</sup> May 1703.

Whereas Ioseph Winship hath Informed y<sup>e</sup>: Selectmen of his intention to fence in a Tract of Land in Cam<sup>r</sup>: Rocks S<sup>d</sup>: Select Men have appointed m<sup>r</sup>: Sam<sup>l</sup>: Gookin & m<sup>r</sup>: Nich<sup>s</sup>: ffesenden to Join w<sup>th</sup> two Persons y<sup>t</sup>: s<sup>d</sup>: Winship may appoint to View s<sup>d</sup>: land & (if need be) to State out & Determine Pafsages thrū: y<sup>e</sup>: Same No Pafsage being lefs then Two Rods wide, & to make Return of their Doings in this affair to s<sup>d</sup>: Select Men.

[191] At a Meeting of y<sup>e</sup>: Proprieto<sup>rs</sup> of y<sup>e</sup>: Comon & undivided land in Cam<sup>r</sup>: the 20 Ap<sup>l</sup>: 1703.

Voted That y<sup>e</sup>: agreement of the Co<sup>m</sup>itte, apt<sup>d</sup> by y<sup>e</sup>: Proprieto<sup>rs</sup> of S<sup>d</sup>: Comon lands, for the laying out & Dividing the lower lands (according to y<sup>e</sup>: Platt y<sup>t</sup>: at y<sup>e</sup>: last propriet<sup>rs</sup> meeting was Exhibited to y<sup>e</sup>: S<sup>d</sup>: proprietors) w<sup>ch</sup> appears under their hands Shall be their Rule for Direction in all y<sup>e</sup>: articles of it.

Also Voted that Black Island be Sold for y<sup>e</sup>: Defraying of Charges arising upon S<sup>d</sup>: propriet<sup>rs</sup>:

Also Voted that no Propretor in drawing of Lotts for s<sup>d</sup>: lower lands Shall draw more then four Cow Comons at once except Such as app<sup>r</sup>: by y<sup>e</sup>: town Book in y<sup>e</sup>: year 1665 to have more s<sup>d</sup>: Book to be for y<sup>e</sup>: Direction for Such.

Also Voted y<sup>t</sup>: Sam<sup>l</sup>: Kidder have his Lott in this Division of Land Next unto his own land y<sup>t</sup>: is to Say betwixt y<sup>e</sup>: heads of y<sup>e</sup>: Lotts in y<sup>e</sup>: first Division & his s<sup>d</sup>: Land.

Also Granted to John Leverett Esq<sup>r</sup>: all y<sup>t</sup>: Remnant of Land w<sup>ch</sup> Shall be found over & above y<sup>e</sup>: Colledge Lott w<sup>ch</sup> lyes Near the Bridge Over Charls River by y<sup>e</sup>: lower falls to have & to hold to him y<sup>e</sup>: S<sup>d</sup>: In<sup>o</sup>: Leverett Esq<sup>r</sup>: his Heirs & Afsigns forever.

Also Voted that m<sup>r</sup>: Sam<sup>l</sup>: Gookin, Cap<sup>t</sup>: Iosiah Parker, L<sup>t</sup>: Amos Marrett m<sup>r</sup>: W<sup>m</sup>: Rufsel & Mofses Bordman Shall be a Co<sup>m</sup>itte for y<sup>e</sup>:

Improving Regulating & Ordering of y<sup>e</sup> Remaining Comon & undivided lands belonging to S<sup>d</sup> Proprieto<sup>m</sup>.

☞ Also Voted y<sup>t</sup>: Edw<sup>d</sup> Winship, W<sup>m</sup>: Rufsel Jason Rufsel, W<sup>m</sup>: Cutter, Ioseph Winship Sam<sup>d</sup> Kidder, Nat<sup>d</sup> Pattin & Jn<sup>o</sup> Dickson have liberty for y<sup>e</sup> Erecting a Conveniency (against y<sup>e</sup> Colledge fence Northard of e<sup>t</sup> meeting house) for y<sup>e</sup>: Standing of their Horses on Saboth Dayes.

[192] Whereas we y<sup>e</sup> Subscribers were appointed to State & Settle Countrey Roads & ot<sup>t</sup> high ways thrū a Parcel of Land platted by Ensigne ffiske as appears on Record bearing Date 13<sup>th</sup> Ap<sup>r</sup><sup>il</sup> 1683. Pursuant thereunto we did before y<sup>e</sup> Laying out of any of S<sup>d</sup> Land State and Settle y<sup>e</sup> High ways both publick & private: And Particularly as to y<sup>e</sup> Countrey Roads we Stated them in Some places Eight Rods, in Some places four & in Some places Six Rods wide, according as we found good or bad Land, & as to y<sup>e</sup> private ways to y<sup>e</sup> ffarmes (before Lay<sup>d</sup> out) we proceeded according to y<sup>e</sup> afores<sup>d</sup> Order & Particularly we Stated a way frō: y<sup>e</sup> Countrey Road frō: m<sup>t</sup>: Pelham<sup>s</sup> five Hundred Acres thrū Shaws ffarme and so to y<sup>e</sup> land now called y<sup>e</sup> Churches ffarme, y<sup>e</sup> Same being Two Rods wide, Cam<sup>t</sup> 1 Nov<sup>r</sup>: 1703

Jur <sup>t</sup> : Coram	Jn <sup>o</sup> Leverett }	J Pa <sup>c</sup>	David ffiske, Sen <sup>t</sup>
	Jonas Bond }		Jn <sup>o</sup> : Watson

And Whereas there is Some Difference with m<sup>t</sup> Benj<sup>a</sup> Muzzey Refering to Some of s<sup>d</sup> Roads & Particularly Refering to y<sup>e</sup> Countrey Road from m<sup>t</sup> Pelham's S<sup>d</sup> five Hundred Acres toward Concord we Do Declare y<sup>t</sup> (Pursuant to y<sup>e</sup> afores<sup>d</sup> order) at y<sup>e</sup> Same time we layd: out s<sup>d</sup> Countrey Road to Concord line & a Considerable way of it about Eight Rods wide frō s<sup>d</sup> five Hundred Acres toward Concord, & Marked Sundrey trees on both Sides Viz: two White Oak's on y<sup>e</sup> Southerly Side of s<sup>d</sup> Road y<sup>e</sup> One Now Standing in Jn<sup>o</sup> Munroe's fence & y<sup>e</sup> other Standing ab<sup>t</sup> four or five foot within s<sup>d</sup> fence; & Two Trees on y<sup>e</sup> Northerly Side of s<sup>d</sup> Road Viz<sup>t</sup>: One Black Oak Now Standing ab<sup>t</sup> One Rod within S<sup>d</sup> Muzzey's fence, the other a White Oak Standing on s<sup>d</sup> Northerly Side of said Road; It is here to be under Stood y<sup>t</sup> s<sup>d</sup> Trees Stand Round or on both Sides of y<sup>e</sup> Meeting house in Cambridge ffarmes; Also y<sup>t</sup>: the land Platted by Ensigne ffiske afores<sup>d</sup> Contained

the Land betwixt Woborn Concord & m<sup>r</sup> Pelham's five Hundred Acres afores<sup>d</sup> that being then called o<sup>r</sup> head line

Cam<sup>r</sup>: 1 Nov<sup>r</sup>: 1703 —

Ju<sup>r</sup> Coram John Leverett }  
Jonas Bond } Just<sup>e</sup> Peace

David ffilke Sen<sup>r</sup>:

Sam<sup>l</sup> Stone Sen<sup>r</sup>:

[193] At a Meeting of y<sup>e</sup> Select Men 14 febr<sup>y</sup> 170<sup>3</sup>

Whereas m<sup>r</sup> Sam<sup>l</sup> Sparhawke hath moved to y<sup>e</sup> Select Men y<sup>t</sup> he may have a high Way lay<sup>d</sup>: out to his Meadow known by the Name of Dunback Meadow, S<sup>d</sup> Select Men have app<sup>td</sup> m<sup>r</sup> ffra<sup>s</sup> Bowman, m<sup>r</sup>: Matth: Bridge & m<sup>r</sup> Benj<sup>s</sup> Willington to Consider of y<sup>t</sup> matter & if they see meet, to lay out a high way to s<sup>d</sup> Meadow from y<sup>e</sup> end of a high Way lay<sup>d</sup>: out toward S<sup>d</sup> Meadow as ap<sup>rs</sup> on Record bearing Date. y<sup>e</sup> 26 ffeb<sup>r</sup>: last past & to make Return of their doings therein to said Select men on y<sup>e</sup> Second Monday in March Next

We whose Names are und<sup>r</sup> written were Ord<sup>nd</sup> a Comitte to lay out a High way of two Rods wide for m<sup>r</sup> Sam<sup>l</sup> Sparhawke frō: y<sup>e</sup>: end of a high way formerly lay<sup>d</sup>: out as Appears on Record, leading toward a Meadow called Dunback; Accordingly on y<sup>e</sup> 10<sup>th</sup> March 170<sup>3</sup> we did attend y<sup>e</sup> work & lay<sup>d</sup>: out a high way on y<sup>e</sup> North West Side of y<sup>e</sup> Meadow to y<sup>e</sup> upper end of S<sup>d</sup> Meadow begining att Tho<sup>s</sup> Smith<sup>s</sup> Land mark<sup>d</sup> as followeth a fence on y<sup>e</sup> lower Side the way & So continuing till we came to a fence on y<sup>e</sup> upper Side of y<sup>e</sup> High way, & So along till we came to two Black Oakes Mark<sup>d</sup> on y<sup>e</sup> lower Side of y<sup>e</sup> Way, again a white Oak & a black Oak or a heap of Stones on y<sup>e</sup> lower Side of y<sup>e</sup> way & a Walnutt on y<sup>e</sup> upper Side, & So along till we pitch<sup>d</sup> down two Stakes on y<sup>e</sup> upper Side y<sup>e</sup> way, & two landing places for hay on y<sup>e</sup> lower Side, & So continuing till we came to two Blā: Oake<sup>s</sup> on y<sup>e</sup> lower Side y<sup>e</sup> way & One on y<sup>e</sup> upper Side all Mark<sup>d</sup> again we Mark<sup>d</sup> a Blā: Oak on either Side y<sup>e</sup> way, & So came on to y<sup>e</sup> Comōn Land att a landing place for hay & Mark<sup>d</sup> three Bla: Oakes: One on y<sup>e</sup> upper Side & two on y<sup>e</sup> lower Side, then we came to two landing places for hay, y<sup>e</sup> Stations were a White Oak & a Black Oak on y<sup>e</sup> Lower Side, & a White Oak on y<sup>e</sup> upper side y<sup>e</sup> way Mark<sup>d</sup>: & So pafing a long Still we Mark<sup>d</sup>:

a poplar on y<sup>e</sup> lower Side y<sup>e</sup> way, & a Burch on y<sup>e</sup> uper Side, again we pafs<sup>d</sup> by a Landing place for hay & Mark<sup>d</sup> a Walnutt & three Black Oak<sup>s</sup> on y<sup>e</sup> lower Side y<sup>e</sup> way, & a White Oak on y<sup>e</sup> uper Side & So we came to a Landing place att y<sup>e</sup> uper end of y<sup>e</sup> Meadow & Mark<sup>d</sup> a White Oak on each Side of y<sup>e</sup> Way.

Matthew Bridge  
ffrancis Bowman  
Benj<sup>s</sup> Willington

Cam<sup>s</sup> 28 ffeb<sup>r</sup> 170<sup>3</sup>

[194] Whereas y<sup>e</sup> Select Men at their Meeting the 19<sup>th</sup> Ap<sup>ri</sup> 1703, appointed Deacon Stone m<sup>r</sup> ffra<sup>s</sup>: Bowman & m<sup>r</sup>: Matthew Bridge a Co<sup>m</sup>itte to State out & determine a high way for Sundrey of y<sup>e</sup> Neighbours North ward of the Meeting house at Cam<sup>s</sup> ffarmes: And Whereas according to S<sup>d</sup> Co<sup>m</sup>itte's Determination in that matter, S<sup>d</sup> way is not in y<sup>e</sup> place (thru<sup>t</sup> m<sup>r</sup> Benj<sup>s</sup> Muzzey's land) where it was formerly lay<sup>d</sup>: by persons appointed, as appears on Record bearing Date y<sup>e</sup> 13: Ap<sup>ri</sup> 1683 Therefore it is mutually agreed between y<sup>e</sup> Select Men and s<sup>d</sup> Muzzey, y<sup>t</sup>: he y<sup>e</sup> Said Muzzey Shall have the ancient High Way lay<sup>d</sup>: thru<sup>t</sup> his land toward Shaws farme, together w<sup>th</sup>: twenty Shillings Mony in full Satisfaction for y<sup>e</sup> Land taken from him by y<sup>e</sup>: Co<sup>m</sup>itte appointed y<sup>e</sup>: 19: Ap<sup>ri</sup> 1703 as afores<sup>d</sup>

Recd: on y<sup>e</sup> Day aboue s<sup>d</sup> twenty Shillings mony in full Satisfaction for y<sup>e</sup> land taken away by y<sup>e</sup> High Way above Said.

p me. Benj<sup>a</sup> Muzzy

Whereas there hath been a Controversy between Phillip Rufsel of Cambridge ffarmes & W<sup>m</sup> Rufsel & Jason Rufsel both of Menotomy belonging to Camb<sup>r</sup> about y<sup>e</sup> Bounds of Land w<sup>ch</sup> they Bought of y<sup>e</sup> Town of Camb<sup>r</sup> Lying between Meadow formerly belonging to Thomas Oakes of S<sup>d</sup> Cam<sup>s</sup> Deceas<sup>d</sup> & y<sup>e</sup> highway Leading to Cap<sup>t</sup>: Cooke's farme both parties met on the place on Jan<sup>ry</sup>: 6<sup>th</sup>: 169<sup>5</sup> And Agreed that the Bounds between y<sup>m</sup> Shall Run from the Butt of a tree blown up by y<sup>e</sup> Roots by said high way to y<sup>e</sup> Stump of a young white oak

w<sup>ch</sup> was then by them Marked & So from thence to two great white oaks being formerly the dividing line of their meadows: w<sup>ch</sup> agreement both parties desire to be Recorded in y<sup>e</sup> Town Book as a finall Ifsue of S<sup>d</sup> Controversie, any thing Recorded formerly about S<sup>d</sup> Bounds to y<sup>e</sup> controversie notwithstanding, it is to be understood also y<sup>t</sup>: y<sup>e</sup> Land on the Westerly Side of the Mentioned Bounds is Phillip Rufsel's & y<sup>e</sup> Land on y<sup>e</sup>: Easterly Side W<sup>m</sup> Rufsel & Jason Rufsel's, in Confirmation of all y<sup>e</sup> above Said the parties have hereunto Sett their hands, y<sup>e</sup> day of y<sup>e</sup> date abovesaid.

Phillip Rufsel  
W<sup>m</sup> Rufsel  
Jason Rufsel

[195] At a Meeting of y<sup>e</sup> Propriet<sup>rs</sup> of y<sup>e</sup> Common Lands in Cambridge, y<sup>e</sup> 27<sup>th</sup> March 1704

There was then Voted y<sup>t</sup> y<sup>e</sup> Comitte appointed by S<sup>d</sup> Propriet<sup>rs</sup> y<sup>e</sup> 20<sup>th</sup> Aprill 1703 (Viz; m<sup>r</sup> Sam<sup>l</sup> Gookin, Cap<sup>t</sup> Josiah Parker, L<sup>t</sup>: Amos Marrett, m<sup>r</sup> W<sup>m</sup> Rufsel & Moses Bordman) Should be hereby impowered to Receive y<sup>e</sup> Complaints of any of y<sup>e</sup> Propriet<sup>rs</sup> y<sup>t</sup>: have not had their pportion in any former Divisions of Lands, & (if they See meet) to make y<sup>m</sup> Satisfacōn for any wrong done to them in y<sup>t</sup> Regard

Also Voted y<sup>t</sup> S<sup>d</sup> Comitte make further inquiry into any parcels of Land w<sup>ch</sup>: is thought to be belonging to S<sup>d</sup> propriet<sup>rs</sup> (& Claimed by perticular persons) & to do what may be proper for y<sup>e</sup>: Securing y<sup>e</sup> Same.

Also Voted y<sup>t</sup> y<sup>e</sup> Said Comitte are hereby Impowered to make Sale of any parcels of Land belonging to S<sup>d</sup> Propriet<sup>rs</sup> & Returned by S<sup>d</sup> Comitte as Proper to be Sold; and y<sup>e</sup> mony procured by any Such Sale to be improved for y<sup>e</sup> Defraying S<sup>d</sup> propriet<sup>rs</sup> Debts.

May 20 1706. In Observance to y<sup>e</sup> Select men's Order to us as a Comitte We have been & taken a full View of the Lotts w<sup>ch</sup> was formerly three Acres Belonging to Tho<sup>s</sup>: Stacey, Edward Winship twelve Acres, Widow Bowtle Eight Acres, all in y<sup>e</sup>: first division, w<sup>ch</sup>: are Now in y<sup>e</sup> hands of Edward Winship, W<sup>m</sup> Rufsel & Jason Rufsel we have

taken a View of these Lotts & we do find no incumbrance upon them neither do we find any Nefscesity of Leaving any Way through any part of these Lotts above Mentioned.

Vide Ord. Page 188

Joseph Cooke  
John Cooper

[196] Att a Meeting of y<sup>e</sup> Select Men y<sup>e</sup> 8<sup>th</sup> Jan<sup>r</sup>: 1704

Whereas John Rufsel hath made his applycation to s<sup>d</sup> Select Men y<sup>t</sup>: a High Way may be Stated from his Land To Concord Road thrû: a Tract of Land in y<sup>e</sup> Pofsefsion of Edw<sup>d</sup> Emerson Esq<sup>r</sup>: Said Select Men have appointed ffra<sup>s</sup> Bowman John Munroe and John Mason a Comitte to take a veiw of S<sup>d</sup> Lands & (if they Judge it Nefscescary) to State a high Way to Concord Road as afores<sup>d</sup>: & to make Return of their doings in this affair to y<sup>e</sup> Said Select Men

[197] Whereas y<sup>e</sup> Proprieto<sup>r</sup>s of Cambridge att their Meeting on y<sup>e</sup> 27<sup>th</sup> day of March, 1704. Did impower us the Subscribers to make Sale of Sundrey parcels of Land (appertaining to S<sup>d</sup> Proprieto<sup>r</sup>s) as appears on Record in y<sup>e</sup> Town Book: page 195

Pursuant thereunto we have Sold y<sup>e</sup> Several parcels of Land hereafter Mentioned. Viz:

5<sup>th</sup> May 1704

Sold unto Benjamin Goddard of s<sup>d</sup> Town, an Island commonly known by y<sup>e</sup> Name of Black Island Bounded Northerly w<sup>th</sup> Meadow appertaining to m<sup>r</sup>: Jn<sup>o</sup> Whiting Westerly, Southerly & part Easterly by Meadow belonging to y<sup>e</sup> Holdings, w<sup>th</sup> all y<sup>e</sup> priviledges in highways or in any other Respect y<sup>t</sup> to the s<sup>d</sup> Island belongeth for Eight pounds.

Sold to George Munroe a Small Skirt of Land Joyning to his father's Meadow, Bounded by m<sup>r</sup>: Dunster's Meadow Westerly, By his father's Ditch, to a Black Oake, Easterly by land Sold by Said Comitte to Phillip Rufsel and upon that line there is 3 Black Oak's & one White Oake Mark<sup>d</sup> Containing about two Acres. for fourteen Shillings & 6<sup>d</sup>

Sold to William Munroe & John Rufsel One Skirt, about one Acre for Six Shillings Bounded by a high Way leading frō: Bridges farme to Concord Rhoad.

Sold to Jn<sup>o</sup>: Dickson & Jonathan Butterfield a Skirt of Land Joyning to their Meadow, Bounded Northerly by an old ditch, & on all other Sides by there own Meadow for ten Shillings.

Sold to W<sup>m</sup> Munroe, one Small Skirt of Land by Estimaçon about one Acre Joyning to y<sup>e</sup> Meadow he formerly Bought of Richard Jackson, Bounded Northerly by y<sup>e</sup> churche's farme, Easterly by y<sup>e</sup> Topp of a Ridge Near S<sup>d</sup> Meadow: for Eight Shillings.

Sold to Phillip Rufsel about two Acres of Upland Bounded by his own land Round Except Westerly by a Skirt of Land Sold to George Munroe, for Eleven Shillings & 6<sup>d</sup>.

Sold to s<sup>d</sup> Phillip Rufsel about two Acres of Swamp and upland Bound Northerly by s<sup>d</sup> Geō: Munroe, Easterly by his own land leading to Alwife's Meadow Platt, South<sup>th</sup>: by s<sup>d</sup> Alwife's Meadow Platt & Cane's Meadow Westerly by Jon<sup>o</sup> Dunster: for Twenty Shillings.

Sold to y<sup>e</sup> aboves<sup>d</sup> Geō: Munroe about two Acres of Swamp Bounded North Westerly by Jon<sup>o</sup> Dunster's Meadow Nor: East<sup>th</sup>: by s<sup>d</sup> Munroe's land, South Westerly by y<sup>e</sup> aboves. piece of Swamp & upland Sold to Phillip Rufsel, And East Southerly by his father Munroes Meadow for Twenty Shillings

[198] 30<sup>th</sup> May 1704.

Sold to Jn<sup>o</sup>: Jennery of Watertown, One Acre of Land more or lefs. Bounded Southerly by Watertown line and on all other points by his own Meadow. Also a Skirt of upland on y<sup>e</sup> easterly Side of his own Meadow Containing about a Quarter of an Acre, Bounded Westerly by his own Meadow, Southerly by Watertown Line, Easterly & North-erly by Jn<sup>o</sup> Dix. for twelve Shillings.

Sold to Jn<sup>o</sup>: Dix Jun<sup>r</sup>: One Acre of Land more or lefs Bounded West-erly by Jn<sup>o</sup>: Jennery & Jos: Willington, North<sup>ly</sup>: by S<sup>d</sup>: Willington, Easterly by Jn<sup>r</sup>: Hasting & Jn<sup>o</sup>: Dix & Southerly by Watertown Line. for twelve Shillings.

20 Octo<sup>r</sup>: 1704

Sold to Mofes Bordman, a Small Island in y<sup>e</sup>: Middle of Spye pond Containing about three quarters of an Acre. for twenty Nine Shillings.

Sold to Joseph Beemus about three Acres of upland Bounded West-erly By Phillip Jones's farme, Southerly by Jason Rufsel, Easterly By flax Meadow and Northerly by Cooke's farme. for Three pounds.

Sold to W<sup>m</sup>: Rufsel about two Acres of Land More or Lefs, Bounded Northerly by John Rufsel, Easterly by his own Meadow, Southerly by Jonathan Cane & Jason Rufsel, & Westerly by Jonathan Dunster & Jn<sup>o</sup>: Addams. for Twelve Shillings.

Sold to Jason Rufsel one Acre of Land More or lefs Bounded North-erly by Cane & Dunster, Easterly by Alwife Meadow platt, Southerly & Westerly by his own Meadow. for Ten Shillings.

Sold to Sam<sup>l</sup>: Livermore & Dan<sup>l</sup>: Livermore of Watertown, about three Acres of Land upon y<sup>e</sup>: Rocks Bounded West Northerly by Rock Brook, North Easterly by Lieu<sup>t</sup>: Jackson, East Southerly by y<sup>e</sup>: land of Enoch Sawtle Westerly by y<sup>e</sup>: high Way leaning to m<sup>r</sup>: Bowman's farme on Condi<sup>o</sup>n, y<sup>t</sup>: they Nor either of them nor their heirs Shall have any privilidge or Claime any Right to herbage any more then there proportion, to the s<sup>d</sup>: three Acres. for three pounds.

19 June 1705

Sold unto Joseph Winshipp one Certaine piece or Remnant of upland Containing by Estimation, four Acres More or lefs, Joyning to his Meadow being part of that Meadow comonly called Alwifes Medow, said piece of land is Bounded as followeth Viz<sup>t</sup>: North Westerly by y<sup>e</sup>: Church's farme in w<sup>ch</sup>: line is a Marked burtch tree

turn over



[199] East Northerly by a high Way leading to W<sup>m</sup> Munroe's in w<sup>ch</sup> line Stands a Stooping Black Oake, Southerly part by s<sup>d</sup> Winshipp's Meadow formerly Granted to m<sup>m</sup> Eliz<sup>a</sup> Sherborne & part by Edw<sup>d</sup> Winshipp's Land, West Southerly part by a Remnant latly Sold p<sup>r</sup> Said Comitte to W<sup>m</sup> Munroe & part by Alewives Meadow Platt w<sup>th</sup> all appurtenances & priviledges there unto belonging, for thirty Shillings.

Upon inquierly into y<sup>e</sup> Bounds of a piece of Meadow formerly Granted (to Edward Winshipp late of Camb<sup>r</sup>: Deceas'd) for two Acres being Now in y<sup>e</sup>: possefsion and improvem<sup>t</sup>: of Eben<sup>r</sup>: Swan, of Camb<sup>r</sup>: Wee finding S<sup>d</sup> Meadow to Exceed y<sup>e</sup> Quantity Granted. by Estimacon about one Acre, upon y<sup>e</sup> Receipt of Ten Shillings for y<sup>e</sup> use of said proprietors we have Confirmed his former Bounds (Viz<sup>t</sup>) North Westerly by Cooke's farme, East Sout<sup>h</sup>: by Jn<sup>o</sup>: ffrancis his Meadow in a piece of Meadow comonly called Reedy Meadow, Southerly by Mount Gilboa to an old White Oake Marked, Westerly by a piece of Meadow Improved by Phillip Cook: Also a little Island of upland within said Meadow, Sold to s<sup>d</sup> Eben<sup>r</sup>: Swan

20 Octo<sup>r</sup>: 1704

Sold to ffrā: ffoxcroft Esq<sup>r</sup>: about two Acres of Land lying in Mills's Ware Corner, Bounded Easterly by y<sup>e</sup> highway leading to Holdings Bridge, Southerly by y<sup>e</sup> Brook & West Northerly by Peter Town's lott for five pounds & five Shillings.

19 Novem<sup>r</sup>: 1705

Sold to Percivel Hall one Acre & half of Land Bounded North & Westerly by S<sup>d</sup> Hall, Southerly w<sup>th</sup>: m<sup>r</sup>: ffefsenden, Easterly w<sup>th</sup> m<sup>r</sup>: Dunster. for twenty & four Shillings.

Sold to W<sup>m</sup> Munroe Sen<sup>r</sup>: W<sup>m</sup> Munroe Jun<sup>r</sup>: and David Rufsel on parcel of Land lying & being in y<sup>e</sup> Township of Camb<sup>r</sup>, Bounded Northerly by y<sup>e</sup> Medow Land of S<sup>d</sup> David Rufsel, Easterly By y<sup>e</sup> land of Elisha Cook Esq<sup>r</sup>: Southerly by y<sup>e</sup> Land of John Willington Westerly by y<sup>e</sup> Platted Land in hunting Swamp. for four pounds & ten Shillings.

9 June 1704.

Sold to L<sup>t</sup>: Jackson One Acre of Land Bounded North & East<sup>ry</sup>: by his own Land & Southerly & Westerly by Sam<sup>ll</sup>. Livermore for Twenty Shillings.

Sam <sup>ll</sup> Gookin	}	Comitte
Josiah Parker		
Amos Marrett		
William Ruffel		
Mofes Bordman		

[200] Att a Meeting of y<sup>e</sup> proprieto<sup>r</sup>: of y<sup>e</sup> Co<sup>m</sup>on Lands in Camb<sup>r</sup> Orderly Convened y<sup>e</sup> 18 Nov<sup>r</sup>: 1706.

There was then Chosen m<sup>r</sup>: Sam<sup>ll</sup> Gookin Moderat<sup>r</sup>: Also Voted y<sup>t</sup>: the said proprieto<sup>r</sup> Meet on Monday y<sup>e</sup> Second day of Dec<sup>r</sup>: Next att one of y<sup>e</sup> Clock on s<sup>d</sup>: day.

Att a Meeting of y<sup>e</sup> Propriet<sup>rs</sup> of y<sup>e</sup> Co<sup>m</sup>on Lands in Camb<sup>r</sup>: Orderly Convened y<sup>e</sup> 2<sup>nd</sup>: Decemb<sup>r</sup>: 1706 —

Whereas Jonathan Gove has Motioned to s<sup>d</sup>: Propriet<sup>rs</sup> y<sup>t</sup>: he may have a piece of Land to Build a house and Barn on Near Jones's Hill, Voted y<sup>t</sup>: the Co<sup>m</sup>itte appointed 20 Ap<sup>r</sup>: 1703. for y<sup>e</sup>: making Sale of Sundrey parcels of Land appertaining to s<sup>d</sup>: Propriet<sup>rs</sup> take a View of said Land and State out a piece there of for y<sup>e</sup>: Use aforesaid, he y<sup>e</sup>: s<sup>d</sup>: Gove to pay for y<sup>e</sup>: Same a Valuable price.

Also Voted y<sup>t</sup>: said Co<sup>m</sup>itte State out to De<sup>a</sup> Hancock one Rod of Land in Width att y<sup>e</sup>: East end of his home Lott y<sup>e</sup>: width of s<sup>d</sup>: Lott Provided y<sup>t</sup>: Neither he Nor his heirs nor Succes<sup>so</sup>r<sup>s</sup> Stop y<sup>e</sup>: out lett of y<sup>t</sup>: Pond, & pay for s<sup>d</sup>: Land as s<sup>d</sup>: Co<sup>m</sup>itte Shall determine. Also Voted y<sup>t</sup>: s<sup>d</sup>: Comitte make Sale to Zec<sup>ry</sup>: Hickes y<sup>e</sup>: Land his Barn Stands on, Viz<sup>t</sup>: about thirty or forty foot Square s<sup>d</sup>: Hickes to pay for y<sup>e</sup>: Same as y<sup>e</sup>: s<sup>d</sup>: Co<sup>m</sup>itte Shall determine

Also Voted y<sup>t</sup>: s<sup>d</sup>: Comitte make Sale to Joseph Winship about ten foot of Land att y<sup>e</sup>: end of his Barn to Sett a Lean too on he paying for y<sup>e</sup>: Same as Said Comitte & he Shall agree

Also Voted y<sup>t</sup>: Said Propriet<sup>rs</sup> Meet att o<sup>r</sup>: New Meeting house on Monday y<sup>e</sup> 16 Decem<sup>r</sup>: Instant, att one of y<sup>e</sup>: Clock on Said day.

Decemb<sup>r</sup> 9<sup>th</sup> 1706

We whose Names are hereunto Subscribed being appointed & empowered by y<sup>e</sup> Proprieto<sup>r</sup>s of Cambridge for to Sell Sundry Small parcels of Land as will by y<sup>e</sup> Records of s<sup>d</sup> Proprieto<sup>r</sup>s more particularly appear (Referance thereunto being had) And att y<sup>e</sup> Motion of Jonathan Gove of Said Town, and for his Incouragement he haveing a Considerable parcel of Land in Charlestown Bounds Adjoyning to Cambridge, But being desirous to Continue to be an Inhabitant in Said Town of Cambridge, and haveing made known his Request att a Proprieto<sup>r</sup>s Meeting and obtaining a vote for halfe an Acre of Land to be by us Sett out to him upon or Near Jones's Hill Near the Clay pitts on y<sup>e</sup> Rhoad to Menotomy, having accordingly viewed y<sup>e</sup> Same; & have Measured & Sett out, to said Gove Said halfe Acre of Land: Bounded Southerly by Said Clay pitts, Westerly by Stephen Prentice formerly ffox his pasture, Northerly & Easterly by Common Land: for thirty Shillings mony which he payd; the Condicon of Said disposition being according

turn over

[201] to his y<sup>e</sup> Said Gove's Request (viz<sup>t</sup>) that the said piece of Land be & Shall be from time to time improved by him or any under him for a house Lott or home Stead to Build upon, and for no other use.

Sam<sup>l</sup> Gookin  
 Josiah Parker  
 Amos Marrett  
 W<sup>m</sup> Rufsel  
 Mofes Bordman.

Decem<sup>r</sup> 16. 1706

Sold to Sam<sup>l</sup> Cook & Phillip Cook one Small piece of Meadow & upland Bounded Westerly & Southerly upon Mount Gilboa Platt. North<sup>r</sup> upon his own Land Easterly by Eben<sup>r</sup> Swan being about one Acre & halfe for 27 Sh:

Sam<sup>l</sup> Gookin  
 Josiah Parker  
 Amos Marrett  
 W<sup>m</sup> Rufsel  
 Mofes Bordman

Cambridge June 21 1710

By vertue of Power & Authority to us granted by y<sup>e</sup> Propriet<sup>rs</sup> of y<sup>e</sup> Town of Cam<sup>r</sup>: (as appears of Record) We do Sell to Joshua Warren of Watertown to his heirs & Afsigns forever: for the Sum of Ten Shillings already Received One piece of land lying Near y<sup>e</sup> place called y<sup>e</sup> Bridges in y<sup>e</sup> afores<sup>d</sup> Town of Cambridge, Bounded Northerly w<sup>th</sup> Joseph Willington & Sam<sup>l</sup> Randal, Easterly, Southerly & Westerly w<sup>th</sup> y<sup>e</sup> said Joshua Warren's Land w<sup>ch</sup> S<sup>d</sup> piece of land Sold Contains by Estimaçon half an Acre more or lefs.

Sam <sup>l</sup> Gookin	}	Co <sup>m</sup> itte
Josiah Parker		
Moses Bordman		

[203] At a Meeting of y<sup>e</sup> Select Men 7<sup>th</sup> June 1704

Whereas m<sup>r</sup> Edm<sup>d</sup> Goffe hath made his applycaçon to S<sup>d</sup> Select Men that a Convenient High Way may be Stated thrù: a tract of Land belonging to L<sup>t</sup>. Amos Marrett & a Tract of Land belonging to m<sup>rs</sup> Mary Bordman to his y<sup>e</sup> S<sup>d</sup> Goffe's Land Called y<sup>e</sup> Oysterbank field: S<sup>d</sup> Select Men have appointed Solomon Prentice Sen<sup>r</sup> Nich<sup>s</sup> ffesenden Sen<sup>r</sup> & John Oldham a Co<sup>m</sup>itte to take a View of S<sup>d</sup> Land & (if they Judge it nefscfcary) to State a High Way to s<sup>d</sup> Goffe's s<sup>d</sup> Land, & to make Return of their doings therein to S<sup>d</sup> Select Men with as much Speed as May be.

We y<sup>e</sup> Subscribers being appointed a Comittee by y<sup>e</sup> Select Men to take a Veiw of m<sup>r</sup> Edm<sup>d</sup> Goffe's land called y<sup>e</sup> Oysterbank feild, & to State a high way to S<sup>d</sup> Goffe's Land if we Judge it Nefscfcary.

Pursuant to y<sup>e</sup> above mention'd appointment we have taken a View of y<sup>e</sup> above s<sup>d</sup> m<sup>r</sup> Edm<sup>d</sup>: Goffe's Land y<sup>t</sup>: is called y<sup>e</sup> Oysterbank feild, & do find it nefscfcary y<sup>t</sup> there be a High way thrù: a tract of Land in y<sup>e</sup> Pofsefsion of L<sup>t</sup>. Amos Marrett & thrù: a tract of Land in y<sup>e</sup> pofsefsion of m<sup>rs</sup> Mary Bordman from y<sup>e</sup> High way y<sup>t</sup> leads from y<sup>e</sup> Town to m<sup>r</sup>: Pelham's Island. to y<sup>e</sup> above s<sup>d</sup> m<sup>r</sup> Edm<sup>d</sup> Goffe's Land called by y<sup>e</sup> Name of y<sup>e</sup> Oysterbank feild: we likewise find an ancient Cart way through y<sup>e</sup> above Said L<sup>t</sup>. Amos Marrett's Land & m<sup>rs</sup> Mary

Bordman's land w<sup>ch</sup> is extended from m<sup>r</sup> Edm<sup>d</sup> Goffe's Land called y<sup>e</sup> oysterbank feild to a high way y<sup>t</sup>: leads from y<sup>e</sup> Town, to m<sup>r</sup> Pelham's Island w<sup>ch</sup> is Reported by ancient men of their own knowledge to have been improved & pofsefsed for & as a high way by y<sup>e</sup> Inhabitants of Cambridge above fifty years Quietly without any Molestation, which we Judge needs no Stating w<sup>ch</sup> Cart way we Judge Convenient to be continued & likewise to be y<sup>e</sup> Town's by Right & Pofsefsion

Cam<sup>r</sup> y<sup>e</sup> 12 June 1704

Solomon Prentice Sen<sup>r</sup>  
Nicholas ffefsenden  
John Oldham

[204] We whose Names are under written being appointed a Comitte by y<sup>e</sup> Select Men of Cam<sup>r</sup>: To Lay out a high Way for Sundrey of o<sup>r</sup> Neighbours North<sup>rd</sup> of o<sup>r</sup> Precinct as ap<sup>rs</sup> by an order bearing Date Ap<sup>ll</sup> y<sup>e</sup> 19<sup>th</sup> 1703

Accordingly on y<sup>e</sup> 21 of May we did attend y<sup>e</sup> work begining att Jn<sup>o</sup> Lawrence's house Stating out and Determing s<sup>d</sup> High Way Two Rods Wide all along as followeth, on y<sup>e</sup> westerly end of Jn<sup>o</sup>: Lawrence's house Staked out to y<sup>e</sup> Brook & So continuing along by Ebenezer Nuttings fence that now is untill we come to a bending white oak upon m<sup>r</sup> Goffe's line mark<sup>d</sup> with D & So along Still upon s<sup>d</sup> Nutting's land untill we come to a high Stump in s<sup>d</sup> Goffe's line, & So leading on to m<sup>r</sup> Goffe's lott mark<sup>d</sup> w<sup>th</sup> Stones & Stakes, & So, continuing upon y<sup>e</sup> edge of Goffe's Lott to W<sup>m</sup> Kerly's land & So through y<sup>t</sup> fenc'd on both sides, & then through Cap<sup>t</sup> Read's & Joseph Teed's Land where it was formerly agreed upon untill we came to a lane between Benjamin Bates & Jos: Teed afores<sup>d</sup> Mark<sup>d</sup> or fenced on both Sides, & Continuing Still Crofs the Country Road y<sup>t</sup> leads from Concord to Woborn. & So through Joseph Symonds his Land, & So along upon Lidia Teed's Land, & from thence to Benj<sup>a</sup> Bates's mark<sup>d</sup> out or fenced on both Sides & through s<sup>d</sup> Bates's Land fenced on both Sides & So a long to m. Jn<sup>o</sup> Hancock's Land & through it fenced or mark<sup>d</sup> on both Sides, & So a long upon Benj<sup>a</sup> Muzzey's Land upon y<sup>e</sup> Westerly Side of Said Muzzey's fence y<sup>t</sup> Now is untill we came to the Country Road by y<sup>e</sup> meet-

ing house; And thus we have according to order Determined that this High way Shall go where we have now appointed it

Sam<sup>ll</sup> Stone  
ffra<sup>s</sup> Bowman  
Matthew Bridge

Cam<sup>f</sup> ffarmes 1703

[205] We whose names are under written were ord<sup>rd</sup> a Comitte to lay out a high Way frō: y<sup>e</sup> easterly part of Matthew Bridge's farme into Concord Road; accordingly on May y<sup>e</sup> Twenty first 1703 we did attend it, as followeth. Begining att Said farme we lay<sup>d</sup> out a high Way two Rods wide Bounding of it first w<sup>th</sup> y<sup>e</sup> land of ffrancis Bowman Northerly; & y<sup>e</sup> Meadow of William Munroe Southerly, untill we were ouer a Stone Run of Water & y<sup>e</sup> Next hill, then turning Southerly marking the way on both Sides till we come Near to John Munroe's Barrs, y<sup>e</sup> is to be understood those Barrs y<sup>e</sup> lead into y<sup>e</sup> s<sup>d</sup> Meadow on y<sup>e</sup> easterly Side where it is Caswayed w<sup>th</sup> Gravel & timber on to an Island or two, & then turning Northerly where the way is now trodden untill we came to ffrancis Bowman's land marking of it on both Sides, & from thence to John Addams's farme, Bounding of it w<sup>th</sup> ffrancis Bowman's land Northerly, and y<sup>e</sup> Comon land Southerly marking of it on both Sides, & thus far we have Stated & determined a high way thrū the Comon land w<sup>th</sup> trees mark<sup>d</sup> on both Sides, & from thence through Jn<sup>o</sup> Addams's land untill we came into Countrey Road y<sup>e</sup> leads from Cambridge to Concord with trees mark<sup>d</sup> on both Sides.

Sam<sup>ll</sup> Stone  
ffrancis Bowman  
Matthew Bridge

Camb<sup>f</sup> ffarmes May y<sup>e</sup> 19. 1703

[206] We whose Names are under written were ordered a Comitte to lay out two parcels of Clay ground within o<sup>f</sup> precinct, begining att L<sup>t</sup> ffiske's Meadow, where we lay<sup>d</sup> out one hundred Rods of ground in a Square piece within Deacon John Cooper's lott w<sup>th</sup> was allowed by the Town as did then appear upon y<sup>e</sup> platt, Bounded by two tree's Marked

on y<sup>e</sup> North West Side of y<sup>e</sup> Land, & Suffitiantly Stated att y<sup>e</sup> Corners by Stakes & Stones.

Again we layd out two Acres of Clay ground within Ebenezer Nuttings land Removing of it frō: y<sup>e</sup> place where it was platted out upon y<sup>e</sup> platt upon a deliberate agreement w<sup>th</sup> Eben<sup>r</sup> Nutting unto y<sup>e</sup> place where it was formerly Digged, because of Some inconveniency y<sup>e</sup> did appear to Said Nutting, & y<sup>e</sup> hazzard y<sup>e</sup> did appear of but a little Clay in that Ground; we have lay<sup>d</sup> it out twenty Rods on two Sides, that is to Say on y<sup>e</sup> North west Side & the South East Side, & Sixteen Rods on the other two Sides, taking in all y<sup>e</sup> land that was formerly Diged, Suffitiantly mark<sup>t</sup>: att y<sup>e</sup> Corners & Sides And we also lay<sup>d</sup> out a high way from this above s<sup>d</sup>: Clay ground two Rods wide, that is from y<sup>e</sup> Southerly corner of it into y<sup>e</sup> Town Road mark<sup>t</sup>: on y<sup>e</sup> easterly Side by a tree and a heap of Stones.

Sam<sup>l</sup> Stone  
francis Bowman  
Matthew Bridge

[207] Att a meeting of y<sup>e</sup> Select Men 25 March 1706

Whereas W<sup>m</sup> Rufsel hath informed y<sup>e</sup> Select Men of his intention to inclose a tract of Land on Camb<sup>r</sup> Rocks s<sup>d</sup> Select Men have appointed Solom<sup>n</sup> Prentice Sen<sup>r</sup> & Sam<sup>l</sup> Bull to Joyn w<sup>th</sup> Edw<sup>d</sup> Winshipp being appointed by s<sup>d</sup> W<sup>m</sup> Rufsel to view s<sup>d</sup> Tract of Land & to State & determine Pafsages thrū: s<sup>d</sup> Land if they Judg it Nefscfscary No pafsage being lefs then two Rods Wide.

No Return.

Att a Meeting of y<sup>e</sup> Select Men 18 May 1730

On the motion of W<sup>m</sup> Rufsel y<sup>t</sup> a Comitte may be appointed (pursuant to a Vote of y<sup>e</sup> Pro<sup>trs</sup> 20 Nov<sup>r</sup>: 1689) to view y<sup>e</sup> 61<sup>st</sup> Lot of Land in y<sup>e</sup> first division on Cam Rocks Laid out to Peter Town. Said Select men have Nominated & app<sup>id</sup> Walter Cooper & Jn<sup>o</sup> ffilebrown to Joyn w<sup>th</sup> Jonathan Butterfield Sen<sup>r</sup> & Henry Dunster (whom s<sup>d</sup> Rufsel has Nominated) to view S<sup>d</sup> Lott of Land & (if need be) to State pafsages thrū y<sup>e</sup> Same; no pafsage to be lefs y<sup>n</sup> two Rods wide, & to make return of y<sup>r</sup> doings in this affair to s<sup>d</sup> Select Men

Cam<sup>r</sup> May y<sup>e</sup> 29<sup>th</sup> 1730

We the Subscribers being a Comitte chosen by y<sup>e</sup> Select Men of Cambridge one party & m<sup>r</sup> W<sup>m</sup> Rufsel the other party, have viewed y<sup>e</sup> 61<sup>st</sup> Lott in y<sup>e</sup> first division on Cam<sup>r</sup> Rocks Laid out to Peter Town And we Judge y<sup>e</sup> Remaining part may be fenced frō y<sup>e</sup> way w<sup>ch</sup> comes through Jam<sup>s</sup>: Cuttler's pasture Said Rufsel Leaving a way of two Rods wide up to the Northeast Range Line, Said Rufsel making Said way a good pafsable way ; Also provided Said Rufsel allow a good convenient way acrofs the North east end of ye 59<sup>th</sup> Lott Laid out to John Sawtle.

John ffilebrown  
Henry Dunster  
Walter Cooper  
Jona Butterfield

[208] Att a Meeting of y<sup>e</sup> Select Men 8 July 1706

Whereas Jason Rufsel hath Informed y<sup>e</sup> Select Men of his Intention to fence in a Tract of Land on Cam<sup>r</sup> Rocks S<sup>d</sup> Land being formerly lay<sup>d</sup>: out to Gershom Swan, S<sup>d</sup> Select Men have appointed L<sup>t</sup> Joseph Cook & Jn<sup>o</sup> Cooper to Joyn w<sup>th</sup> two persons y<sup>t</sup>: s<sup>d</sup> Rufsel may appoint if he sees meet, to View S<sup>d</sup> Land & if Need be to State pafsages thrū: y<sup>e</sup> Same no Pafsage being Lefs then two Rods wide.

[209] Att a Meeting of y<sup>e</sup> Select Men. 13<sup>th</sup> Jan<sup>r</sup>: 1706

Whereas Joseph Winship has informed the Select Men of his intention to inclose a tract of Land on Cam<sup>r</sup> Rocks w<sup>ch</sup> he formerly purchased of Nich<sup>s</sup>: ffefsenden, S<sup>d</sup> Select Men have appointed Sam<sup>ll</sup> Kidder & Jona<sup>th</sup> Hasting (to Joyn w<sup>th</sup> Jason Rufsel & Jona<sup>th</sup> Butterfield w<sup>ch</sup> said Winship has appointed) to View said Land & if Need be to State pafsages thrū: y<sup>e</sup> Same no pafsage being lefs then two Rods wide & to make Return of their doings in this affair to s<sup>d</sup>: Select Men



Pursuant to yo<sup>r</sup> Order Dated Jan<sup>r</sup>: y<sup>e</sup> 13<sup>th</sup> 1706<sup>o</sup>  
 we have been upon y<sup>e</sup> Land w<sup>ch</sup> Joseph Winship purchased of Nicholas ffesenden on Cam<sup>r</sup>: Rocks we viewed y<sup>e</sup> place & find an old improved High way on y<sup>e</sup> Northerly Side partly in y<sup>t</sup>: lott, & partly out of it Viz<sup>t</sup>: att y<sup>e</sup> going over Black Brook Next Ephraim ffrosts Land, att y<sup>e</sup> Northerly Corner fourteen Rods downward, that he leave out two Rods on y<sup>e</sup> Northerly Side of y<sup>e</sup> fence Now Standing & being from y<sup>e</sup> upper Corner fourteen Rods downward, & on y<sup>e</sup> South Easterly Corner next y<sup>e</sup> Country Road leading to Watertown y<sup>t</sup>: he leave out two Rods on y<sup>e</sup> North Side of y<sup>e</sup> Stone Wall Now Standing & being Viz<sup>t</sup>: frō: s<sup>d</sup> Country Road twenty & two Rods upward, that the Remainder of y<sup>e</sup> s<sup>d</sup>: Lott he may fence & inclose without any Incumbrance of any high Way this first day of ffeb<sup>r</sup>: 1706<sup>o</sup>.

p Jona : Hastings  
 Sam<sup>l</sup>: Kidder  
 Jason Rufsel  
 Jonath<sup>n</sup> Butterfield

10 ffeb<sup>r</sup>: 1706 Ephraim ffrost declared to y<sup>e</sup> Select men y<sup>t</sup> y<sup>e</sup>: land called Ep<sup>b</sup>: ffrost's Land in s<sup>d</sup> Return was formerly his land but y<sup>t</sup>: he had Sold it to John Hasting.

[210] Att a Meeting of y<sup>e</sup> Select Men 10 ffeb<sup>r</sup>: 1706

Whereas Jn<sup>o</sup>: Perry has informed y<sup>e</sup> Select Men of his intention to inclose a tract of Land on Cam<sup>r</sup> Rocks w<sup>ch</sup> formerly appertained to y<sup>e</sup> Widow Cook S<sup>d</sup> Select Men have appointed L<sup>t</sup> Jn<sup>o</sup> Jackson, & Abrā: Hill to Joyn w<sup>th</sup> Tho<sup>s</sup>: Whittemore & Jo<sup>s</sup>: Winship w<sup>m</sup>: S<sup>d</sup> Perry has Chosen, to View S<sup>d</sup> Land & if need be to State pafsages thrū: y<sup>e</sup> Same, No pafsage being lefs then two Rods Wide & to make Return of their doings in y<sup>s</sup>: affair to s<sup>d</sup> Select Men

Cambridge. June y<sup>e</sup> 13<sup>th</sup> 1709

We whose names are under written being chosen a Committe by y<sup>e</sup> inhabitants of Cambridge to Joyn w<sup>th</sup> a Committe chosen by y<sup>e</sup> Select

Men of Billericah to Settle a Road in Cambridge ffarmes to Billericah, And being Notified by y<sup>e</sup> Select Men of Cambridge to attend y<sup>e</sup> work afores<sup>d</sup>; we accordingly did, & have Stated a Road as followeth: And we began at a white Oak tree upon Billericah Line, near to Will<sup>m</sup> Grimes's on y<sup>e</sup> Southerly Side of y<sup>e</sup> most Easterly *of y<sup>e</sup> Most Easterly* Road from s<sup>d</sup> Grimes's leading to Cambridge, thrū a farm called y<sup>e</sup> Churches farm and we Mark<sup>d</sup> s<sup>d</sup> tree w<sup>th</sup> H, and So continued Marking trees w<sup>ch</sup> we thought Necefsary on y<sup>e</sup> Same Side of Said way as followeth; Next unto Said white Oak we Marked a Small black oak, next a pine upon y<sup>e</sup> Next hill. then a Small black oak, then an other black oak, then a Red oak, Next a white Oak & y<sup>n</sup> a white Oak at y<sup>e</sup> foot of y<sup>e</sup> hill, then a grey oak, then a Red Oak, then a grey Oak by a brook, then a Red oak on y<sup>e</sup> other Side of y<sup>e</sup> brook, then a grey oak on the North Side of y<sup>e</sup> path, then a Stake in a heap of Bushes within Claffland's field, then to a Stone within ten foot of y<sup>e</sup> Northerly Corner of Clafflands barn then to a black oak Stump in a heap of bushes about five Rods off s<sup>d</sup> Clafflands dwelling house, then to a Stake Set by a Small Rock on y<sup>e</sup> Easterly corner of s<sup>d</sup> Clafflands field, then to a white Oak fallen into y<sup>e</sup> fence on y<sup>e</sup> Northerly Side of a Medow called Shaw's Medow and So along that Side of Said Medow to a Red Oak on y<sup>e</sup> Easterly Corner of s<sup>d</sup> Medow, then to a black oak by y<sup>e</sup> brook at y<sup>e</sup> Same end of Said Medow, & then turning Southerly along s<sup>d</sup> Medow to a white Oak Stump w<sup>th</sup> three branches growing upon it on y<sup>e</sup> Southerly Side of y<sup>e</sup> path then to a white Oak Stadle on y<sup>e</sup> Same Side of y<sup>e</sup> path, and then crofs Said path to a black oak w<sup>th</sup> a bunch on it near y<sup>e</sup> ground, then to a white Oak and from thence to a white oak Stump w<sup>th</sup> a Stake on it, then to a white Oak Stump where Said way meets w<sup>th</sup> y<sup>e</sup> way leading from Concord to Woburn which way we have Stated four Rod all along on y<sup>e</sup> Northerly Side of Said bounds before mentioned

Amos Marret  
William Rufsel  
ffrancis Bowman

[211] Whereas there has been a Differance between Solom<sup>n</sup> Prentice Sen<sup>r</sup> & Sam<sup>l</sup> Sparhawke both of Camb<sup>r</sup>: about a high Way thrū: a Tract of Land in y<sup>e</sup> West field in Cam<sup>r</sup>: afores<sup>d</sup> formerly Called Han-

cocks Lott now in y<sup>e</sup> Pofsefsion of y<sup>e</sup> s<sup>d</sup> Solom<sup>n</sup> Prentice and Sam<sup>ll</sup>: Sparhawke: And as a finall Ifsue of S<sup>d</sup> Difference we y<sup>e</sup> Subscribers being y<sup>e</sup> partys above mentioned have Mutually agreed y<sup>t</sup> the s<sup>d</sup> high Way for y<sup>e</sup> future Shall lye on y<sup>e</sup> North East Side of y<sup>e</sup> S<sup>d</sup> Sam<sup>ll</sup> Sparhawk's fence now Standing Viz<sup>t</sup>: that fence next y<sup>e</sup> Said Solom<sup>n</sup> Prentice's Land: Wittnefs of hands the 14<sup>th</sup> day of March 170<sup>6</sup>.

In Presence of	Solom <sup>n</sup> Prentis.
Jn <sup>o</sup> Oldham	Sam <sup>ll</sup> Sparhawke
Sam <sup>ll</sup> Cooper	

Cambridge March y<sup>e</sup> 14. 170<sup>6</sup>

Att a Meeting of y<sup>e</sup> Proprieto<sup>rs</sup> of y<sup>e</sup> West field Legally Warned: Solom<sup>n</sup> Prentice sen<sup>r</sup> & Sam<sup>ll</sup> Sparhawke Did informe y<sup>e</sup> Meeting y<sup>t</sup>: Whereas they have been doubtfull about y<sup>e</sup> highway that Run's between their Land known by y<sup>e</sup> Name of Hancock's Lott, are now agreed y<sup>t</sup> the said Way Shall for y<sup>e</sup> time to come Run on y<sup>e</sup> outside of Sam<sup>ll</sup> Sparhawke's fence now Standing that is to Say on y<sup>e</sup> Northeast Side; they also desired y<sup>t</sup>: the Meeting would Shew their Satisfaction by a Vote att which time this was put to Vote and it pafsed on the affirmative

A True Copy Attest Benj<sup>a</sup>: Goddard  
Cler: to y<sup>e</sup> Propriet<sup>rs</sup>: of s<sup>d</sup>: West field

[212] Att a Meeting of y<sup>e</sup> Select Men 10<sup>th</sup> March 1706

Whereas Joseph ffafsett has made his applycation to y<sup>e</sup> Select Men y<sup>t</sup> he may have a Convenient high Way Crofs y<sup>e</sup> Range of Lotts between Jno<sup>o</sup> Lawrence's house & S<sup>d</sup> ffafsetts house, Said Select Men have appointed L<sup>t</sup>: Amos Marrett, Solomon Prentice Sen<sup>r</sup> and Matthew Bridge to View s<sup>d</sup> Land & likewise to View y<sup>e</sup> high Way Crofs s<sup>d</sup> Range & (If they Judge it Nefscescary) to State a way Crofs said Range, Provided it be Neither Injurious to any of y<sup>e</sup> Propriet<sup>rs</sup> of y<sup>e</sup> Land thereabout Nor Chargable to y<sup>e</sup> Town, & to make Return of their Doings in this affair to y<sup>e</sup> Select Men.

Camb<sup>l</sup> 16 febr<sup>y</sup> 170<sup>7</sup><sub>8</sub>

We the Subscribers being appointed a Comitte by y<sup>e</sup> Select Men of s<sup>d</sup> Town March y<sup>e</sup> 10<sup>th</sup> 1706/7. to State a high way for y<sup>e</sup> accomodacon of Joseph ffafsel to Meeting & Market; Pursuant to y<sup>e</sup> s<sup>d</sup> Appointm<sup>t</sup> We stated a way Two Rods in Width in Jn<sup>o</sup> Lawrences Land from y<sup>e</sup> Range way Near said Lawrences house to y<sup>e</sup> Range way where s<sup>d</sup> ffafset dwells, y<sup>e</sup> Said way lying on y<sup>e</sup> Westerly Side of y<sup>e</sup> fence of s<sup>d</sup> Lawrences field: We also Judge it Convenient y<sup>t</sup> there be a high way of two Rods Wide Crofs s<sup>d</sup> Lawrences Land from a heap of Stones above s<sup>d</sup> Lawrences house, in y<sup>e</sup> Way Stated for y<sup>e</sup> accomodacon of s<sup>d</sup> ffafsel to a pine marked on y<sup>e</sup> North Side, said way to be on y<sup>e</sup> Northerly side of s<sup>d</sup> Pine, frō thence to a flat Rock a few Rods further, frō thence s<sup>d</sup> Lawrences fence to be y<sup>e</sup> bounds of y<sup>e</sup> s<sup>d</sup> way to y<sup>e</sup> Churches farme, Which said Two high Ways will be Suffitiant, & most convenient for y<sup>e</sup> Accomodacon of y<sup>e</sup> Neigh<sup>rs</sup> & their Lands in y<sup>t</sup> part of our Town, In Consideracon of w<sup>ch</sup> S<sup>d</sup> Two high ways taken frō s<sup>d</sup> Lawrence, we agree y<sup>t</sup> Said Lawrence have y<sup>e</sup> Range way from his house betwixt his Land & y<sup>e</sup> Churches ffarme Viz<sup>t</sup> to y<sup>e</sup> Easterly Side of a Lott formerly belonging to Sam<sup>l</sup> Cook, also y<sup>t</sup> y<sup>e</sup> s<sup>a</sup> Lawrence have y<sup>e</sup> high Way Crofs y<sup>e</sup> Range of Lotts betwixt David ffiske's & Joseph Rufsels Lott.

Amos Marrett

Solomon Prentice

Matthew Bridge.

[213] At a Meeting of y<sup>e</sup> Proprieto<sup>rs</sup> of y<sup>e</sup> Comon Lands in Camb<sup>l</sup> Orderly Convened. y<sup>e</sup> 12<sup>th</sup> May 1707

There was then Chosen m<sup>r</sup> Edm<sup>d</sup> Goffe Moderator

Also Voted an allowance of y<sup>e</sup> account offered by the Comitte appointed for the Late divisions of Lands & y<sup>t</sup> y<sup>e</sup> Cler: Record s<sup>d</sup> Divisions of Lands

Also voted y<sup>t</sup> m<sup>r</sup> Edm<sup>d</sup> Goffe, Deā: Sam<sup>l</sup> Cooper & And<sup>y</sup> Bordman Receive y<sup>e</sup> accounts of y<sup>e</sup> persons y<sup>t</sup> are accountable to y<sup>e</sup> proprieto<sup>rs</sup>: for mony Collected & Received by them And y<sup>t</sup>: y<sup>e</sup> Comitte appointed for y<sup>e</sup> Sale of Lands make Sale of a piece of Land to W<sup>m</sup> Pattin (adjoyning to his house Lott, not Exceeding half an Acre

A Record of Lotts of Land Lay<sup>d</sup> out to the Proprieto<sup>rs</sup> of y<sup>e</sup> Comon Lands in Cambridge, and voted to be Recorded, at their publick Meeting y<sup>e</sup> 12<sup>th</sup> May 1707. Viz<sup>t</sup>: In y<sup>e</sup> Lower Division

The first Squadron In the Ox pasture

- 1 The first Lott was lay<sup>d</sup> out to Sam<sup>l</sup> Kideer Containing four Acres & half & thirty Rods Bounded Easterly w<sup>th</sup> his own Land, Westerly w<sup>th</sup> Moses Bordman & Andrew Wilson, Northerly & Southerly w<sup>th</sup> high Ways.
- 2 The Second to Andrew Wilson One Acre three Quarter's & twenty Rods, Bounded Easterly w<sup>th</sup> Sam<sup>l</sup> Kidder, Southerly with Mofes Bordman, Westerly & Northerly w<sup>th</sup> High Ways.
- 3 The third to Moses Bordman fourteen Acres & twenty five Rods Bounded Easterly w<sup>th</sup> Sam<sup>l</sup> Kidder, Northerly w<sup>th</sup> And<sup>r</sup> Wilson Westerly & Southerly w<sup>th</sup> High Ways.

2<sup>nd</sup> Squadron

- 4 The fourth to Mofes Bordman four Acres & half & fifteen Rods Bounded Westerly w<sup>th</sup> David De<sup>m</sup>ing, Easterly, Southerly & North-erly w<sup>th</sup> high Ways.
- 5 The fifth to David De<sup>m</sup>ing five Acres and halfe & twenty Rods Bounded Easterly w<sup>th</sup> Mofes Bordman, Westerly w<sup>th</sup> Amos Marrett Northerly & Southerly w<sup>th</sup> high Ways.
- 6 The Sixth Lott to Amos Marrett Nine Acres a Quarter & twenty Rods Bounded Easterly w<sup>th</sup> David De<sup>m</sup>ing, Westerly w<sup>th</sup> Sam<sup>l</sup> Angier Northerly & Southerly w<sup>th</sup> high Ways.
- 7 [214] The Seventh Lott to m<sup>r</sup> Sam<sup>l</sup> Angier Seven Acres and half Bounded Easterly w<sup>th</sup> Amos Marrett, Westerly w<sup>th</sup> Jeremiah Holman, Northerly & Southerly w<sup>th</sup> high Ways

- 8 The Eighth Lott to Jeremiah Holman three Acres & a Quarter Bounded Easterly w<sup>th</sup> Sam<sup>l</sup> Angier. Westerly & Northerly w<sup>th</sup> high Ways.
- the 3<sup>rd</sup> Squadron.
- 8 The Eighth Lott to Jer: Holman half an Acre Bounded North-erly w<sup>th</sup> Nich<sup>s</sup>: ffefsenden, Southerly w<sup>th</sup> high way Westerly w<sup>th</sup> John Addams & Easterly w<sup>th</sup> y<sup>e</sup> Co<sup>m</sup>on
- 9 The Ninth Lott to John Addams two Acres three Quarters & Ten Rods Bounded Easterly w<sup>th</sup> Jer Holman Westerly w<sup>th</sup> Joseph Rufsel, Northerly w<sup>th</sup> Nicholas ffefsenden & Southerly w<sup>th</sup> high Way.
- 10 The tenth Lott to Joseph Rufsel one Acre three Quarters & twenty Rods Bounded Westerly with Joseph Cook, Easterly w<sup>th</sup> John Addams, Northerly w<sup>th</sup> Owen Warland & Southerly w<sup>th</sup> high Way
- 11 The Eleventh Lott to Joseph Cook three Acres and three quarters Bounded Easterly w<sup>th</sup> Joseph Rufsel Westerly w<sup>th</sup> m<sup>rs</sup> Remington Northerly w<sup>th</sup> Jn<sup>o</sup> Wyeth & Owen Warland & Southerly w<sup>th</sup> high Way.
- 12 The twelfth Lott to m<sup>rs</sup> Remington three Acres & three Quar-ters Bounded Easterly w<sup>th</sup> Joseph Cook Westerly w<sup>th</sup> Edward Win-ship, Northerly w<sup>th</sup> Jn<sup>o</sup> Wyeth & Edw<sup>d</sup> Pelham & Southerly w<sup>th</sup> high Way.
- 13 The thirteenth Lott to Edw<sup>d</sup> Winship five Acres & half & twenty Rods Bounded Easterly with m<sup>rs</sup> Remington Westerly w<sup>th</sup> Elisha Bull Northerly w<sup>th</sup> Edw<sup>d</sup> Pelham & Joseph Cooledge & Southerly w<sup>th</sup> high Way.
- 14 The fourteenth Lott to Elisha Bull One Acre three Quarters & twenty Rods Bounded Easterly w<sup>th</sup> Edw<sup>d</sup> Winship, Westerly w<sup>th</sup>

- Mofses Bordman Northerly w<sup>th</sup> Joseph Cooledge & Southerly w<sup>th</sup> high Way
- 15 The fifteenth Lott to Mofses Bordman Seven Acres & halfe Bounded Easterly w<sup>th</sup> Elisha Bull, Westerly w<sup>th</sup> Dan<sup>l</sup> Cheever, Northerly w<sup>th</sup> Joseph Cooledge and Sam<sup>l</sup> Cooper & Southerly w<sup>th</sup>: high Way
- 16 The Sixteenth Lott to Dan<sup>l</sup> cheever three Acres & three quarters Bounded Easterly w<sup>th</sup> Mofses Bordman Westerly w<sup>th</sup> Joseph Crackbone Northerly with Sam<sup>l</sup> Cooper & And<sup>r</sup> Bordman, and Southerly with high Way.
- 17 [215] The Seventeenth Lott to Joseph Crackbone five Acres & an half & Twenty Rods, Bounded Easterly w<sup>th</sup> Daniel Cheever, Westerly w<sup>th</sup> John Cooper, Northerly w<sup>th</sup> m<sup>r</sup> ffoxcroft, Joseph Winship and Andrew Bordman & Southerly w<sup>th</sup> high Way
- 18 The Eighteenth Lott to John Cooper One Acre three Quarters & Twenty Rods Bounded Easterly w<sup>th</sup> Joseph Crackbone Westerly w<sup>th</sup> Nich<sup>s</sup> ffefsenden Northerly w<sup>th</sup> m<sup>r</sup> ffoxcroft & South Westerly w<sup>th</sup> high Way.
- 19 The Nineteenth Lott to Nicholas ffefsenden two Acres & a Quarter Bounded Easterly w<sup>th</sup> Jn<sup>o</sup> Cooper Northerly w<sup>th</sup>: m<sup>r</sup> ffoxcroft, Westerly & South Westerly with high Way.
- 19 The Ninteenth Lott to Nicholafs ffefsenden three Acres a Quarter & twenty Rods Bounded Easterly w<sup>th</sup>: the Com<sup>on</sup>, Westerly w<sup>th</sup> Owen Warland. Southerly w<sup>th</sup> Jer: Holman & John Addams and Northerly w<sup>th</sup> High Way.
- 20 The twentyeth Lott to Owen Warland three Acres & three Quarters Bounded Easterly with Nicholafs ffefsenden, Westerly w<sup>th</sup> John Wyeth Southerly w<sup>th</sup> Joseph Rufsel & Joseph Cook and Northerly with high Way.

- 21 The twenty first Lott to John Wyeth three Acres & three Quarters Bounded Easterly w<sup>th</sup> Owen Warland Westerly w<sup>th</sup> Edward Pelham, Southerly w<sup>th</sup> m<sup>rs</sup> Remington & Joseph Cook & Northerly w<sup>th</sup> high Way.
- 22 The twenty Second Lott to Edward Pelham four acres & an halfe & thirty Rods. Bounded Easterly w<sup>th</sup> John Wyeth Westerly w<sup>th</sup> Joseph Cooledge, Southerly m<sup>rs</sup> Remington & Edward Winship & Northerly w<sup>th</sup> High Way.
- 23 The twenty third Lott to Joseph Cooledge Seven Acres & an halfe Bounded Easterly w<sup>th</sup> Edward Pelham, Westerly w<sup>th</sup> Sam<sup>l</sup> Cooper; Southerly w<sup>th</sup> Edward Winship, Samuel Bull & Mofses Bordman & Northerly w<sup>th</sup> high Way.
- 24 The twenty fourth Lott to Sam<sup>l</sup> Cooper Seven Acres & an halfe Bounded Easterly w<sup>th</sup> Jos: Cooledge Westerly w<sup>th</sup> And<sup>r</sup> Bordman Southerly with Mofes Bordman and Daniel Cheever and North-erly w<sup>th</sup> high way.
- 25 [216] The twenty fifth Lott to Andrew Bordman One Acre three Quarters & twenty Rods, Bounded Easterly w<sup>th</sup>: Sam<sup>l</sup> Cooper, Westerly w<sup>th</sup>: Joseph Winship, Southerly w<sup>th</sup> Dan<sup>l</sup> Cheever & Joseph Crackbone & Northerly w<sup>th</sup>: high Way.
- 26 The twenty Sixth Lott to Joseph Winship three Acres & three Quarters Bounded Easterly w<sup>th</sup> Andr: Bordman Westerly w<sup>th</sup> m<sup>r</sup> ffoxcroft Southerly w<sup>th</sup>: Joseph Crackbone & Northerly w<sup>th</sup> high Way:
- 27 The twenty Seventh Lott to m<sup>r</sup> ffoxcroft — three Acres & three Quarters Bounded Easterly w<sup>th</sup> Joseph Winship North Westerly w<sup>th</sup> Southerly with Joseph Crackbone, John Cooper & Nicholafs ffesenden & Northerly w<sup>th</sup> high Way.



- 27 The twenty Seventh Lott to m<sup>r</sup> ffoxcroft three Acres and three Quarters Bounded North Easterly w<sup>th</sup> the Comon Westerly w<sup>th</sup> m<sup>r</sup> Procter & Southerly w<sup>th</sup> high way.
- 28 The twenty Eighth Lott to m<sup>r</sup> Procter Nine Acres a Quarter & twenty Rods Bounded Easterly w<sup>th</sup> m<sup>r</sup> ffoxcroft Westerly w<sup>th</sup> Samuel Gibson, North Easterly w<sup>th</sup>: y<sup>e</sup> Comon & Southerly w<sup>th</sup>: high Way.
- 29 The twenty Ninth Lott to Sam<sup>l</sup> Gibson five Acres and an half & twenty Rods Bounded Easterly w<sup>th</sup> m<sup>r</sup> Procter Westerly w<sup>th</sup> Zech Hickes, North Easterly w<sup>th</sup> y<sup>e</sup> Comon & Southerly w<sup>th</sup> High Way.
- 30 The thirtieth Lott to Zech<sup>r</sup>: Hickes three Acres and three Quarters Bounded Easterly w<sup>th</sup>: Sam<sup>l</sup> Gibson Westerly w<sup>th</sup> John Green Northerly w<sup>th</sup> y<sup>e</sup> Comon and Menotomy River & Southerly w<sup>th</sup> high Way.
- 31 The thirty first Lott to John Green three Acres and three Quarters Bounded Easterly w<sup>th</sup> Zech<sup>r</sup>: Hickes Westerly w<sup>th</sup> William Manning Northerly with Menotomy River & Southerly w<sup>th</sup> high Way.
- 32 The thirty Second Lott to William Manning three Acres & three Quarters Bounded Easterly w<sup>th</sup>: John Green Westerly w<sup>th</sup> Ephraim ffrost, Northerly with Menotomy River & Southerly w<sup>th</sup> high Way.
- 33 The thirty third Lott to Eph<sup>m</sup> ffrost three Acres & three Quarters Bounded Easterly w<sup>th</sup>: W<sup>m</sup> Mañing Westerly w<sup>th</sup> m<sup>r</sup> ffoxcroft, Northerly with Menotomy River & Southerly with high Way.
- 34 The thirty\* fourth Lott to m<sup>r</sup> ffoxcroft Seven Acres & an half Bounded Easterly w<sup>th</sup>: Eph<sup>m</sup> ffrost, Westerly w<sup>th</sup> Benja<sup>m</sup> Goddard, Northerly w<sup>th</sup>: Menotomy River & Southerly w<sup>th</sup>: high Way.

- 35 [217] The thirty fifth Lott to Benjamin Goddard One Acre & a Quarter & twenty Rods Bounded Easterly w<sup>th</sup> m<sup>r</sup> ffoxcroft Westerly w<sup>th</sup> Northerly w<sup>th</sup> Menotomy River & Southerly w<sup>th</sup> high way.

In the Ware field.

- 35 The thirty fifth Lott to Benj<sup>a</sup> Goddard two Acres a Quarter & twenty Rods Bounded Easterly w<sup>th</sup> Westerly w<sup>th</sup>: Amos Marrett Northerly w<sup>th</sup>: an halfe Acre of Land Reserved for y<sup>e</sup> Ware & Southerly w<sup>th</sup>: John Dickson.
- 36 Part of y<sup>e</sup> Thirty Sixth Lott to Amos Marrett half an acre & four Rods Bounded Southerly w<sup>th</sup>: Jn<sup>o</sup> Dickson Easterly w<sup>th</sup>: Benj<sup>a</sup> Goddard, Northerly w<sup>th</sup>: half an acre of Land Reserved for y<sup>e</sup> Ware & Westerly w<sup>th</sup> y<sup>e</sup> high way from y<sup>o</sup> Co<sup>m</sup>on to y<sup>e</sup> s<sup>d</sup> Ware.
- 36 the other part of y<sup>e</sup> thirty Sixth Lott to y<sup>e</sup> said Amos Marrett Eight Acres three Quarters & Sixteen Rods Bounded Easterly w<sup>th</sup> y<sup>e</sup> highway leading from y<sup>e</sup> Co<sup>m</sup>on to y<sup>e</sup> Ware, Westerly w<sup>th</sup>: Jonas Clark Northerly w<sup>th</sup>: Menotomy River & Southerly w<sup>th</sup>: y<sup>e</sup> Co<sup>m</sup>on
- 37 Part of y<sup>e</sup> thirty Seventh lott to m<sup>r</sup> Corlett three Quarters of an Acre Bounded Easterly w<sup>th</sup>: Jonas Clark, Westerly w<sup>th</sup> High Way & Northerly w<sup>th</sup> Menotomy River.
- On the North Side of Menotomy River & at Mills's Ware.
- 38 The thirty Eighth Lott to m<sup>r</sup> Corlett four Acres and three Quarters & twenty Rods Bounded Westerly w<sup>th</sup> Cap<sup>t</sup> Parker, Easterly Northerly & Southerly w<sup>th</sup> high Ways.
- 39 The thirty Ninth Lott to Cap<sup>t</sup> Parker three Acres and three Quarters Bounded Easterly w<sup>th</sup> m<sup>r</sup> Corlett Westerly w<sup>th</sup> Moses Bordman Northerly & Southerly w<sup>th</sup> high Ways
- 40 The fortieth Lott to Moses Bordman, three Acres and three Quarters Bounded Easterly w<sup>th</sup>: Cap<sup>t</sup>: Parker Westerly w<sup>th</sup>: W<sup>m</sup> Pattin Northerly & Southerly w<sup>th</sup>: high ways.

- 41 The forty first Lott to William Pattin. three Acres and three Quarters Bounded Easterly w<sup>th</sup> Moses Bordman Westerly w<sup>th</sup> Jason Rufsel Northerly & Southerly w<sup>th</sup> high Ways.
- 42 The forty Second Lott to Jason Rufsel Eight Acres a Quarter & thirty Rods' Bounded Easterly w<sup>th</sup> William Pattin Westerly w<sup>th</sup> John Hasting Northerly & Southerly w<sup>th</sup> high Ways.
- 43 The forty third Lott to John Hasting three Acres & three Quarters Bounded Easterly w<sup>th</sup> Jason Rufsel Westerly Northerly & Southerly w<sup>th</sup> high Ways
- 44 [218] the forty fourth Lott to John Gove five Acres and an half & twenty Rods Bounded Easterly w<sup>th</sup> high Way Westerly w<sup>th</sup> Gershom Cutter Northerly & Southerly w<sup>th</sup>: high Ways
- 45 part of The forty fifth Lott to Gershom Cutter 2 acres & 30 Rods Bounded Easterly w<sup>th</sup> John Gove Westerly w<sup>th</sup> Cap<sup>t</sup> Belcher Norther with high way & Southerly w<sup>th</sup>
- 45 Part of y<sup>e</sup> forty fifth Lott to Gershom Cutter One Acre and half & ten Rods Bounded Easterly w<sup>th</sup> Westerly w<sup>th</sup> Nath<sup>l</sup> Hancock Northerly w<sup>th</sup> Great Spie Pond & Southerly w<sup>th</sup> high way.
- 46 The forty Sixth Lott to Nath<sup>l</sup> Hancock Seven Acres and half Bounded Easterly w<sup>th</sup> Gershom Cutter, Westerly w<sup>th</sup> Thomas ffox, Northerly w<sup>th</sup> Great Spie pond and Southerly w<sup>th</sup> high Way.
- 47 The forty Seventh Lott to Thos: ffox five Acres & half and twenty Rods Bounded Easterly w<sup>th</sup> Nat<sup>l</sup> Hancock Westerly w<sup>th</sup> John Leverett Esq<sup>r</sup> Northerly w<sup>th</sup> w<sup>th</sup> Great Spie pond & Southerly with high way.
- 48 The forty Eighth Lott to John Leverett Esq<sup>r</sup> Seven Acres & half Bounded Easterly w<sup>th</sup> Tho<sup>s</sup> ffox, Westerly w<sup>th</sup> Cap<sup>t</sup> Andrew Belcher, Northerly w<sup>th</sup> Great Spie pond & Southerly w<sup>th</sup> high

- 49 The forty Ninth Lott to Cap<sup>t</sup> Andrew Belcher Seven Acres & half Bounded Easterly w<sup>th</sup> John Leverett Esq<sup>r</sup> Westerly w<sup>th</sup> John Jackson, Northerly w<sup>th</sup> Great Spie pond and Southerly w<sup>th</sup> high way.
- 50 The fiftieth Lott to John Jackson One Acre three Quarters & twenty Rods Bounded Easterly w<sup>th</sup> Cap<sup>t</sup> Andr. Belcher, Westerly w<sup>th</sup> John Dickson Northerly with Great Spie pond & Southerly w<sup>th</sup> high Way.
- 51 The fifty first Lott to John Dickson three Acres & three Quarter's Bounded Easterly w<sup>th</sup> John Jackson Westerly w<sup>th</sup> m<sup>r</sup> Oliver Northerly w<sup>th</sup> Great Spie pond & Southerly w<sup>th</sup> high Way.
- 52 The fifty Second lott to m<sup>r</sup> Oliver five Acres & half & twenty Rods Bounded Easterly w<sup>th</sup> John Dickson, Westerly w<sup>th</sup> m<sup>r</sup> John Stedman, Northerly w<sup>th</sup> Great Spie pond & Southerly w<sup>th</sup> high Way
- 53 The fifty third Lott to m<sup>r</sup> John Stedman Six Acres and an halfe Bounded Easterly w<sup>th</sup> m<sup>r</sup> Oliver Westerly and Northerly w<sup>th</sup> Great Spie pond and Southerly w<sup>th</sup> high Way
- 53 Part of y<sup>e</sup> fifty third Lott to m<sup>r</sup> John Stedman four acres & three Quarters Bounded North Easterly w<sup>th</sup> y<sup>e</sup> Comon, South West-erly w<sup>th</sup> Samuel Bull; South Easterly w<sup>th</sup> Great Spie pond & North Westerly w<sup>th</sup> y<sup>e</sup> high Way leading to Watertown.
- 54 [219] The fifty fourth Lott to Sam<sup>l</sup> Bull One Acre & three Quarters & twenty Rods Bounded North Easterly w<sup>th</sup> m<sup>r</sup> John Stedman, South Westerly w<sup>th</sup> Deā Hasting South Easterly w<sup>th</sup>: Great Spie pond & North Westerly w<sup>th</sup>: high Way Leading to Watertown.
- 55 The fifty fifth Lott to Deacon Hasting Seven Acres & halfe Bounded North Easterly with Sam<sup>l</sup> Bull, South Westerly w<sup>th</sup> m<sup>r</sup>

Green, South Easterly w<sup>th</sup> Great Spie pond & North Westerly w<sup>th</sup> y<sup>e</sup> high Way Leading to Watertown.

- 56 The fifty Sixth Lott to m<sup>rs</sup> Green three Acres & three Quarters Bounded North Easterly with Deacon Hasting, South Westerly w<sup>th</sup> high way & Nath<sup>l</sup> Hancock & North Westerly w<sup>th</sup> the high Way Leading to Watertown
- 57 The fifty Seventh Lott to Nath<sup>l</sup> Hancock five Acres & half & twenty Rods Bounded North Easterly w<sup>th</sup> m<sup>rs</sup> Green, South Westerly w<sup>th</sup> Pyam Blower North Westerly & South Easterly w<sup>th</sup> high ways & a high Way Crofs the Said Lott.
- 58 The fifty Eighth Lott to Piam Blower five Acres & an half & twenty Rods Bounded North Easterly w<sup>th</sup> Nath<sup>l</sup> Hancock South Westerly w<sup>th</sup> Deacon Hasting North Westerly & South Easterly w<sup>th</sup> high ways & a high way crofs y<sup>e</sup> Northerly corner of s<sup>d</sup> Lott
- 59 The fifty Ninth Lott to Deacon Hasting One Acre three Quarters & twenty Rods Bounded North Easterly w<sup>th</sup> Piam Blower, South Westerly w<sup>th</sup> Rich<sup>l</sup> Cutter North Westerly & South Easterly w<sup>th</sup> high ways.
- 60 The Sixtyeth Lott to Rich<sup>l</sup> Cutter three Acres & three Quarters Bounded North Easterly with Deacon Hasting, South Westerly w<sup>th</sup> Solomon Prentice North Westerly & South Easterly with high Ways.
- 61 The Sixty first Lott to Solom<sup>n</sup> Prentice Seven Acres & halfe Bounded North Easterly w<sup>th</sup> Rich<sup>l</sup> Cutter South Westerly w<sup>th</sup>: William Wyeth North Westerly & South Easterly w<sup>th</sup> High Ways.
- 62 The Sixty Second Lott to William Wyeth five Acres & half & twenty Rods Bounded North Easterly w<sup>th</sup> Solom<sup>n</sup> Prentice South Westerly w<sup>th</sup> Tho<sup>s</sup> Andrew, North Westerly w<sup>th</sup> high Way & South Easterly with the Clay pitts.

- 63 [220] The Sixty third Lott to Tho<sup>o</sup> Andrew three Acres and three Quarter's Bounded North Easterly w<sup>th</sup> W<sup>m</sup> Wyeth South Westerly w<sup>th</sup> Jonathan Dunster, North Westerly w<sup>th</sup> high Way & South Easterly w<sup>th</sup> the Clay pitts
- 64 The Sixty fourth Lott to Jonathan Dunster three Acres & three Quarters Bounded North Easterly w<sup>th</sup> Tho<sup>o</sup> Andrew South Westerly w<sup>th</sup> Sam<sup>l</sup> Cooper & m<sup>r</sup> Jn<sup>o</sup> Whiting, North Westerly w<sup>th</sup> high Way & South Easterly w<sup>th</sup> the Clay pitts
- 65 The Sixty fifth Lott to Sam<sup>l</sup> Cooper three Acres and three Quarter's Bounded North Easterly w<sup>th</sup> Jonathan Dunster South Westerly w<sup>th</sup> Harvard Colledge, North Westerly w<sup>th</sup> High Way & Southerly w<sup>th</sup> m<sup>r</sup> Jn<sup>o</sup> Whiting
- 66 The Sixty Sixth Lott to Harvard Colledge Seven Acres and an half Bounded North Easterly w<sup>th</sup> Sam<sup>l</sup> Cooper, South Westerly w<sup>th</sup> Sam<sup>l</sup> Andrew North Westerly w<sup>th</sup> high Way & Southerly w<sup>th</sup> m<sup>r</sup> Jn<sup>o</sup> Whiting
- 67 The Sixty Seventh Lott to Sam<sup>l</sup> Andrew Bounded North Easterly w<sup>th</sup> Harvard Colledge, South Westerly with William Barrett, North Westerly w<sup>th</sup> high Way and South Easterly w<sup>th</sup> a Brook 3 $\frac{3}{4}$
- 68 The Sixty Eighth Lott to William Barrett three Acres & three Quarter's Bounded North Easterly w<sup>th</sup> Samuel Andrew, South Westerly w<sup>th</sup> Andrew Stevenson, North Westerly w<sup>th</sup> high Way & South Easterly w<sup>th</sup> a Brook.
- 69 The Sixty Ninth Lott to Andrew Stevenson three Acres & three Quarters Bounded North Easterly w<sup>th</sup> W<sup>m</sup> Barrett South Westerly w<sup>th</sup> Nath<sup>l</sup> Green, North Westerly with high Way & South Easterly w<sup>th</sup> a Brook.
- 70 The Seventyeth Lott to Nath<sup>l</sup> Green three Acres and three Quarters Bounded North Easterly w<sup>th</sup> Andrew Stevenson, South

Westerly w<sup>th</sup> Cap<sup>t</sup> And<sup>r</sup> Belcher North Westerly w<sup>th</sup> High Way & South Easterly with a Brook

- 71 The Seventy first Lott to Cap<sup>t</sup> Andrew Belcher four Acres & half & twenty Rods Bounded North Easterly with Nath<sup>l</sup> Green, North Westerly w<sup>th</sup> high Way South Westerly & Southerly w<sup>th</sup> a brook
- 71 Part of y<sup>e</sup> Seventy first to Cap<sup>t</sup> Andrew Belcher One Acre Bounded Easterly w<sup>th</sup> Gershom Cutter Westerly w<sup>th</sup> Cap<sup>t</sup> Bonner, Northerly w<sup>th</sup> high Way and Southerly with.
- 72 The Seventy Second Lott to Cap<sup>t</sup> Bonner three Acres & three Quarters Bounded Easterly w<sup>th</sup> Cap<sup>t</sup> Belcher Westerly w<sup>th</sup> Phillip Cook, Northerly w<sup>th</sup> High Way & Southerly w<sup>th</sup> Little Spie pond.
- 73 [221] The Seventy third Lott to Phillip Cook five Acres & an half & twenty Rods Bounded Easterly with Cap<sup>t</sup> Bonner, Westerly with Sam<sup>l</sup> Buck, Northerly w<sup>th</sup> high Way & Southerly w<sup>th</sup> Little Spie Pond.
- 74 The Seventy fourth Lott to Sam<sup>l</sup> Buck two Acres three Quarter's & ten Rods Bounded Easterly with Phillip Cook, Westerly w<sup>th</sup> John Holmes, Northerly w<sup>th</sup> high Way & Southerly w<sup>th</sup> Little Spie Pond.
- 75 The Seventy fifth Lott to John Holmes Seven Acres & half Bounded Easterly w<sup>th</sup> Sam<sup>l</sup> Buck Westerly w<sup>th</sup> Sam<sup>l</sup> Hasting, Harvard Colledge and John Swan, Northerly w<sup>th</sup> high Way, and Southerly w<sup>th</sup> Little Spie Pond.
- 76 The Seventy Sixth Lott to Sam<sup>l</sup> Hasting three Acres & three Quarters Bounded Easterly with John Holmes, Southerly w<sup>th</sup> Harvard Colledge. Westerly, Northerly & North Westerly w<sup>th</sup> High Way
- 77 The Seventy Seventh Lott to Harvard Colledge One Acre three Quarters & twenty Rods, Bounded Northwesterly w<sup>th</sup> Sam<sup>l</sup> Hasting,

South Easterly with John Swan, North Easterly w<sup>th</sup> John Holmes and South Westerly with a High Way.

The Seventy Eighth Lott to John Swan three Acres & three Quarters Bounded North Westerly w<sup>th</sup> Harvard Colledge South Easterly w<sup>th</sup> John Watson North Easterly w<sup>th</sup> John Holmes & Little Spie pond South Westerly w<sup>th</sup> high Way

79 The Seventy Ninth Lott to John Watson four Acres & half & thirty Rods Bounded North Westerly w<sup>th</sup> John Swan, South Easterly w<sup>th</sup> Jacob Hill, South Westerly w<sup>th</sup> high Way, Northerly & North Easterly w<sup>th</sup> Little Spie pond &

80 The Eightyeth Lott to Jacob Hill Seven Acres and an half Bounded North Westerly w<sup>th</sup> John Watson South Easterly w<sup>th</sup> Widow Cane, South Westerly w<sup>th</sup> high Way & North Easterly w<sup>th</sup>

81 The Eighty first Lott to Widow Cane three Acres & three Quarter's Bounded North Westerly w<sup>th</sup> Jacob Hill, South Easterly w<sup>th</sup> Col: ffoxcroft, South Westerly w<sup>th</sup> high way & North Easterly w<sup>th</sup>:

82 The Eighty Second Lott to Col ffoxcroft Seven Acres and half Bounded North Westerly with Widow Cane South Westerly w<sup>th</sup> high Way, Easterly and South Easterly with

The Clay pitts containing half an Acre Bounded Easterly w<sup>th</sup> Sol: Prentice, Westerly w<sup>th</sup> m<sup>r</sup> Whiting, Northerly with Jonath Dunster, Tho<sup>s</sup> Andrew & W<sup>m</sup> Wyeth & Southerly w<sup>th</sup>: Col ffoxcroft & high way.

82 [222] Part of the Eighty Second Lott to Col: ffoxcroft three Acres & three Quarter's Bounded Northerly w<sup>th</sup> y<sup>e</sup> Clay pitts, Southerly w<sup>th</sup> m<sup>r</sup> Sam<sup>l</sup> Gookin Easterly w<sup>th</sup> high Way & Westerly w<sup>th</sup> m<sup>r</sup> Whiting

83 The Eightythird Lott to m<sup>r</sup> Sam<sup>l</sup> Gookin Seven Acres & an half Bounded Northerly w<sup>th</sup> Col ffoxcroft Southerly w<sup>th</sup> John Pal-



fray, Easterly w<sup>th</sup> high Way Westerly w<sup>th</sup> a Brook & North Westerly w<sup>th</sup> m<sup>r</sup> Whiting

- 84 The Eighty fourth Lott to John Palfray three Acres & three Quarter's Bounded Northerly w<sup>th</sup>: m<sup>r</sup> Samuel Gookin Southerly w<sup>th</sup> William Rufsel North Easterly with high Way, Southerly & Westerly with a Brook
- 85 The Eighty fifth Lott to William Rufsel five Acres and an half & twenty Rods Bounded Northerly with with John Palfray Southerly w<sup>th</sup> Solom<sup>n</sup> Prentice North Easterly w<sup>th</sup> high way, & Westerly & Southerly w<sup>th</sup> a Brook
- 86 The Eighty Sixth Lott to Solomon Prentice Seven Acres & an halfe Bounded Northerly w<sup>th</sup> W<sup>m</sup>: Rufsel Southerly w<sup>th</sup> Peter Town, North Easterly w<sup>th</sup> high way & South Westerly w<sup>th</sup> a Brook.
- 87 The Eighty Seventh Lott to Peter Town Seven Acres & an half Bounded Northerly w<sup>th</sup> Solomon Prentice, Southerly w<sup>th</sup> Comon Land, Easterly w<sup>th</sup> high Way & Westerly w<sup>th</sup> a Brook.

#### In the Upper Division

the first Squadron in a Neck of Land, on y<sup>e</sup> South of Dunback Near Willington's.

- 1 The first Lott to Sam<sup>l</sup> Kidder three Acres and three Quarters Bounded Northerly w<sup>th</sup> Sam<sup>l</sup> Mañing South Easterly w<sup>th</sup> high Way Southerly and South Westerly w<sup>th</sup>
- 2 The Second Lott to Sam<sup>l</sup> Mañing three Acres Bounded Southerly w<sup>th</sup> Sam<sup>l</sup> Kidder, Northerly w<sup>th</sup> W<sup>m</sup>: Rufsel, Easterly & South Easterly with high Way, Westerly w<sup>th</sup>
- 3 The third Lott to W<sup>m</sup>: Rufsel four Acres and an half Bounded Northerly w<sup>th</sup> John Cooper Southerly w<sup>th</sup> Sam<sup>l</sup> Manning, Easterly w<sup>th</sup> high Way Westerly & South Westerly w<sup>th</sup>

- 4 The fourth Lott to Jn<sup>o</sup> Cooper one Acre and halfe Bounded Southerly w<sup>th</sup>: W<sup>m</sup> Rufsel, Northerly with David Deming North Easterly w<sup>th</sup> high Way and South Westerly w<sup>th</sup>:
- 5 [223] The fifth Lott to David Deming four Acres and an halfe Bounded Southerly w<sup>th</sup> John Cooper Northerly w<sup>th</sup> John Bonner, North Easterly with high Way, & South Westerly w<sup>th</sup>
- 6 The Sixth Lott to John Bonner Three Acres Bounded Southerly w<sup>th</sup> David Deming, Northerly w<sup>th</sup> Sam<sup>l</sup> Cooper, North Easterly w<sup>th</sup> high way & South Westerly w<sup>th</sup>:
- 7 The Seventh Lott to Sam<sup>l</sup> Cooper Seven Acres w<sup>ch</sup> is but part of his Lott, Bounded Southerly w<sup>th</sup>: John Bonner, Easterly & North Easterly w<sup>th</sup> high way, Northerly & North Westerly w<sup>th</sup>

there being a high Way on y<sup>e</sup> Easterly side of y<sup>e</sup> platt of y<sup>s</sup> Squadron

The Second Squadron on the East  
Side of the Bridges.

- 1 The first Lott, to Sam<sup>l</sup> Cooper two Acres being the Remainder of his Lott Bounded, South Easterly & South Westerly w<sup>th</sup> Northerly w<sup>th</sup> William Dickson.
- 2 The Second Lott William Dickson three Acres Bounded Southerly w<sup>th</sup> Sam<sup>l</sup> Cooper, Northerly w<sup>th</sup>: Col: ffoxcroft, Westerly & South Westerly w<sup>th</sup>: & Easterly & South Easterly w<sup>th</sup>
- 3 The third Lott to Col ffoxcroft Esq<sup>r</sup> twenty One Acres Bounded Southerly w<sup>th</sup>: William Dickson Northerly w<sup>th</sup> James Clark, Easterly w<sup>th</sup> & Westerly w<sup>th</sup>
- 4 The fourth Lott to James Clark two Acres and a Quarter, Bounded Southerly w<sup>th</sup> Col ffoxcroft Northerly w<sup>th</sup> m<sup>r</sup> Sam<sup>l</sup> Angier, Easterly w<sup>th</sup> & Westerly w<sup>th</sup>

- 5 The fifth Lott to m<sup>r</sup> Sam<sup>l</sup> Angier Six Acres Bounded Southerly w<sup>th</sup> James Clark, Northerly w<sup>th</sup> Sam<sup>l</sup> Hasting, South Easterly w<sup>th</sup> & North Westerly with
- 6 The Sixth Lott to Sam<sup>l</sup> Hasting three Acres Bounded Southerly w<sup>th</sup> m<sup>r</sup> Sam<sup>l</sup> Angier Northerly w<sup>th</sup>: Jeremiah Holman, South Easterly with and North Westerly with
- 7 The Seventh Lott to Jeremiah Holman three Acres Bounded Southerly w<sup>th</sup>: Samuel Hasting Northerly w<sup>th</sup>: Widow Corlet Easterly w<sup>th</sup> & North Westerly with
- 8 [224] The Eighth Lott to Widow Corlett four Acres & halfe Bounded Southerly w<sup>th</sup> Jer: Holman, Northerly w<sup>th</sup> John Swan, Easterly w<sup>th</sup> & Westerly with
- 9 The Ninth Lott to John Swan three Acres Bounded Southerly w<sup>th</sup> Widow Corlett, Northerly w<sup>th</sup> Andrew Bordman, Easterly w<sup>th</sup> and Westerly with
- 10 The tenth Lott to Andrew Bordman One Acre and halfe Bounded Southerly w<sup>th</sup> John Swan, Northerly w<sup>th</sup> John Holmes Easterly w<sup>th</sup> and Westerly with
- 11 The Eleventh Lott to John Holmes Six Acres Bounded Southerly w<sup>th</sup> And<sup>r</sup> Bordman, Northerly with y<sup>e</sup> Colledge Lott & with Easterly w<sup>th</sup> & Westerly w<sup>th</sup>
- 12 The twelfth Lott to Harvard Colledge Seven Acres and an halfe Bounded Southerly with John Holmes Northerly w<sup>th</sup> Easterly w<sup>th</sup> & Westerly w<sup>th</sup> w<sup>th</sup> high Way in y<sup>s</sup> platt. thrū: p<sup>i</sup> of Col foxcroft's Lott & so to y<sup>e</sup> Northermost part of this Squadron.

The third Squadron toward Bridges Gate

- 1 The first Lott to John Leverett Esq<sup>r</sup> Six Acres Bounded Southerly w<sup>th</sup> Northerly w<sup>th</sup> John Palfray, Easterly w<sup>th</sup> & North Westerly w<sup>th</sup> high Way.
- 2 The Second Lott to John Palfray three Acres Bounded Southerly w<sup>th</sup> John Leverett Esq<sup>r</sup> Northerly w<sup>th</sup> Andrew Wilson, North Westerly w<sup>th</sup> high way & Easterly with
- 3 The third Lott to Andrew Wilson One Acre and an half Bounded Southerly w<sup>th</sup> John Palfray, Northerly w<sup>th</sup> Solomon Prentice, Easterly w<sup>th</sup> and North Westerly w<sup>th</sup> high Way.
- 4 The fourth Lott to Solomon Prentice twelve Acres Bounded Southerly w<sup>th</sup> Andrew Wilson, Northerly w<sup>th</sup> m<sup>r</sup> Pelham Easterly w<sup>th</sup> and North Westerly & South Westerly w<sup>th</sup> highway.
- 5 The fifth Lott to m<sup>r</sup> Pelham three Acres and three Quarters Bounded Southerly w<sup>th</sup> Solomon Prentice, Northerly w<sup>th</sup> Joseph Cooledge Easterly w<sup>th</sup> and Westerly w<sup>th</sup> high Way
- 6 [225] The Sixth Lott to Joseph Cooledge five Acres and a Quarter Bounded Southerly w<sup>th</sup> m<sup>r</sup> Pelham, Northerly & Westerly w<sup>th</sup> high way, & Easterly w<sup>th</sup> being part of his Lott

a high Way on y<sup>e</sup> Westerly & Northerly Sides of y<sup>e</sup> platt of y<sup>a</sup> Squadron

The fourth Squadron called 11 Acres or the Bellows.

- 1 The first Lott Joseph Cooledge three Quarters of an Acre being three Quarters of an Acre Bounded Southerly w<sup>th</sup> Westerly with and Northerly with Walter Hasting
- 2 The Second Lott to Walter Hasting Bounded Southerly w<sup>th</sup> Joseph Cooledge & w<sup>th</sup> Westerly w<sup>th</sup> Easterly & South Easterly with and Northerly with John Watson.

- 3 The third Lott to John Watson two Acres and a Quarter, Bounded Southerly w<sup>th</sup> Walter Hasting North Westerly w<sup>th</sup> and South Westerly w<sup>th</sup>: being part of his Lott.

The fifth Squadron lyes between Alwife Meadows.

- 1 The first Lott to Jn<sup>o</sup> Watson One Acre & half Bounded Southerly w<sup>th</sup> Westerly w<sup>th</sup> and Northerly w<sup>th</sup> Jacob Hill, a high way Crofs y<sup>e</sup> Lott, the Remainder of s<sup>d</sup> Watson's Lott.
- 2 The Second Lott to Jacob Hill Six Acres Bounded Southerly with John Watson & w<sup>th</sup>: Northerly w<sup>th</sup> John Addams, Easterly w<sup>th</sup> & Westerly w<sup>th</sup>: w<sup>th</sup> high ways in y<sup>e</sup> Lott
- 3 The third Lott to John Addam's two Acres and Quarter Bounded Southerly w<sup>th</sup> Jacob Hill, Northerly with Cap<sup>t</sup> Remington, Easterly w<sup>th</sup> & Westerly w<sup>th</sup> w<sup>th</sup> high ways in y<sup>e</sup> Lott
- 4 The fourth Lott to Cap<sup>t</sup>: Remington three Acres Bounded Southerly w<sup>th</sup> John Addams, Northerly w<sup>th</sup> Joseph Crackbone & w<sup>th</sup> Easterly with & Westerly w<sup>th</sup> with high Ways in y<sup>e</sup> Lott.
- 5 [226] The fifth Lott to Joseph Crackbone four Acres and an halfe Bounded Southerly w<sup>th</sup> Cap<sup>t</sup> Remington Northerly w<sup>th</sup> Andrew Stevenson, North Easterly w<sup>th</sup> & Westerly with with high ways in the Lott.
- 6 The Sixth Lott to Andrew Stevenson three Acres Bounded Southerly w<sup>th</sup> Joseph Crackbone, Northerly w<sup>th</sup> Sam<sup>l</sup> Buck Easterly with & Westerly with w<sup>th</sup>: a high way in y<sup>e</sup> Lott
- 7 The Seventh Lott to Sam<sup>l</sup> Buck two Acres and a Quarter Bounded Southerly with Andrew Stevenson Northerly w<sup>th</sup> m<sup>t</sup>

- Procter & w<sup>th</sup> Easterly & North Easterly w<sup>th</sup>  
 Westerly & North Westerly with w<sup>th</sup> a high way cros  
 the Lott
- 8 The Eighth Lott to m<sup>r</sup> Procter Seven Acres and half Bounded  
 Northerly w<sup>th</sup> Nath<sup>l</sup> Pattin, Southerly with Samuel Buck, Easterly  
 with & North Westerly, South Westerly & Westerly  
 w<sup>th</sup>: with high ways in the Lott
- 9 The Ninth Lott to Nath<sup>l</sup> Pattin three Acres Bounded Southerly  
 w<sup>th</sup> m<sup>r</sup> Procter, Northerly w<sup>th</sup> John Wyeth North Easterly with  
 & Westerly with w<sup>th</sup> High Ways in y<sup>e</sup> Lott
- 10 The tenth Lott to John Wyeth three Acres Bounded Southerly  
 w<sup>th</sup> Nath<sup>l</sup> Pattin, Northerly w<sup>th</sup>: Daniel Cheever, Easterly with  
 and Westerly w<sup>th</sup> w<sup>th</sup> high ways in y<sup>e</sup>  
 Lott.
- 11 The Eleventh Lott to Dan<sup>l</sup> Cheever three Acres Bounded South-  
 erly w<sup>th</sup> John Wyeth & w<sup>th</sup> Ephraim ffrost Northerly, Easterly with  
 and Westerly w<sup>th</sup> w<sup>th</sup>: high Ways in the Lott
- 12 The twelfth Lott to Ephraim ffrost three Acres bounded Southerly  
 w<sup>th</sup> Dan<sup>l</sup> Cheever, Northerly w<sup>th</sup> John Gove North Westerly and  
 South Westerly w<sup>th</sup>: & North Easterly w<sup>th</sup>  
 w<sup>th</sup>: high ways in y<sup>e</sup> Lott
- 13 The thirteenth Lott to John Gove five Acres and half being  
 part of his Lott, Bounded Southerly with Ephraim ffrost, North-  
 erly & North Easterly with & North Westerly w<sup>th</sup>  
 with high Ways in y<sup>e</sup> Lott.

there being Sundrey high Ways on y<sup>e</sup> platt and one at y<sup>e</sup> South-  
 erly end of this Squadron, as y<sup>e</sup> platt shows them.

[227] The Sixth Squadron on Mount Gilboa.

- 1 The first Lott in y<sup>e</sup> Sixth Squadrant was lay<sup>d</sup> out to John Gove three Acres & an half (being the Remainder of his Lott) Bounded Southerly and South Westerly w<sup>th</sup> high way South Easterly w<sup>th</sup> North Easterly w<sup>th</sup> & Northerly w<sup>th</sup> m<sup>r</sup> Goffe: w<sup>th</sup> a high way through the Lott
- 2 The Second Lott to m<sup>r</sup> Goffe One Acre & halfe Bounded Southerly w<sup>th</sup> John Gove, Northerly with m<sup>r</sup> Andrewe, North Easterly w<sup>th</sup> & South Westerly w<sup>th</sup> high way, & a high way through y<sup>e</sup> Lott
- 3 The third Lott to m<sup>r</sup> Andrewe, three Acres Bounded Southerly w<sup>th</sup> m<sup>r</sup> Goffe Northerly with m<sup>r</sup> Dunster North Easterly with & South Westerly w<sup>th</sup> high way & a high way in y<sup>e</sup> Lott
- 4 The fourth Lott to m<sup>r</sup> Dunster three Acres Bounded Southerly w<sup>th</sup> m<sup>r</sup> Andrewe. Northerly w<sup>th</sup> Walter Rufsel, North Easterly w<sup>th</sup> & South Westerly w<sup>th</sup>: high Way.
- 5 The fifth Lott to Walter Rufsel One Acre & halfe Bounded Northerly w<sup>th</sup> m<sup>r</sup> Stedman's heirs Southerly w<sup>th</sup> m<sup>r</sup> Dunster, North Easterly w<sup>th</sup> & South Westerly w<sup>th</sup>: high way.
- 6 The Sixth Lott to m<sup>r</sup> Stedman's heirs Nine Acres. Bounded Southerly w<sup>th</sup>: Walter Rufsel Northerly w<sup>th</sup> Zech<sup>r</sup>: Hickes sen<sup>r</sup> North Easterly w<sup>th</sup> & South Westerly w<sup>th</sup>: high way.
- 7 The Seventh Lott to Zech<sup>r</sup>: Hickes Sen<sup>r</sup>: three Acres Bounded Southerly w<sup>th</sup>: m<sup>r</sup> Stedman's heirs, Northerly w<sup>th</sup> Widow Cane North Easterly w<sup>th</sup> & Westerly w<sup>th</sup> high Way.
- 8 The Eighth Lott to Widow Cane three Acres Bounded Southerly w<sup>th</sup> Zech<sup>r</sup>: Hickes Northerly w<sup>th</sup>: William Barrett North Easterly w<sup>th</sup>: & Westerly w<sup>th</sup>: high way.

- 9 The Ninth Lott to William Barrett three Acres Bounded Southerly with Widow Cane, Northerly w<sup>th</sup> Aaron Bordman's heirs North Easterly w<sup>th</sup> & South Westerly w<sup>th</sup>: high Way.
- 10 [228] The tenth Lott to Aaron Bordman heirs twenty Eight Acres & half Bounded Southerly with W<sup>m</sup> Barrett, Northerly w<sup>th</sup> Thomas Andrew Easterly w<sup>th</sup>: & Westerly w<sup>th</sup>: high Way.
- 11 The Eleventh Lott to Tho<sup>s</sup>: Andrew three Acres Bounded Southerly w<sup>th</sup>: Aaron Bordman's heirs Northerly w<sup>th</sup> Benj<sup>n</sup> Goddard & Westerly w<sup>th</sup> high Way.
- 12 The twelfth Lott to Benjamin Goddard three acres Bounded Southerly w<sup>th</sup>: Tho<sup>s</sup>: Andrewe, Northerly w<sup>th</sup>: Cap<sup>t</sup>: Josiah Parker & w<sup>th</sup>: Easterly w<sup>th</sup> & Westerly w<sup>th</sup> w<sup>th</sup>: a high way in y<sup>e</sup> Lott
- 13 The thirteenth Lott to Cap<sup>t</sup>: Josiah Parker three Acres Bounded Southerly w<sup>th</sup>: Benj<sup>n</sup>: Goddard Northerly w<sup>th</sup> Sam<sup>l</sup> Gibson, North Easterly w<sup>th</sup>: & South Westerly with, & a high Way in y<sup>e</sup> Lott.
- 14 The fourteenth Lott to Sam<sup>l</sup> Gibson four Acres and an halfe Bounded Southerly w<sup>th</sup>: Cap<sup>t</sup>: Parker Northerly w<sup>th</sup> Elisha Bull, North Easterly w<sup>th</sup> & South Westerly with, w<sup>th</sup> high Ways in y<sup>e</sup> Lott.
- 15 The fifteenth Lott to Elisha Bull One Acre and halfe Bounded Southerly w<sup>th</sup>: Sam<sup>l</sup> Gibson, Northerly w<sup>th</sup> Edward Winship, North Easterly w<sup>th</sup> & Westerly with high Way.
- 16 The Sixteenth Lott to Edward Winship four Acres & an halfe Bounded Southerly with Elisha Bull Northerly w<sup>th</sup> Nicholafs fsended Easterly w<sup>th</sup>: & Westerly w<sup>th</sup> high way, & a high way in the Lott



- 17 The Seventeenth Lott to Nich<sup>r</sup> ffesenden four Acres & a halfe Bounded Southerly w<sup>th</sup>: Edw<sup>d</sup> Winship. Northerly w<sup>th</sup>: Owen Warland, Easterly with & Westerly w<sup>th</sup>: high Way, & a high Way in the Lott.
- 18 The Eighteenth Lott to Owen Warland One Acre and Quarter (being part of his Lott) Bounded Southerly w<sup>th</sup> Nich<sup>r</sup> ffesenden, Northerly w<sup>th</sup>: Land Not Layd out, Easterly w<sup>th</sup>: & Westerly w<sup>th</sup> high Way.

[229] The Seventh Squadron is a tract of Land Sold to Benj<sup>t</sup> Goddard, Called Black Island.

The Eighth Squadron is a tract of Land on y<sup>e</sup> North West of y<sup>e</sup> Bridges near White's

- 1 The first Lott to Owen Warland One Acre & three Quarter's (being y<sup>e</sup> Remainder of his Lott Bounded Southerly w<sup>th</sup> Easterly w<sup>th</sup> & Northerly with m<sup>r</sup> Samuel Gookin.
- 2 The Second Lott to m<sup>r</sup> Sam<sup>l</sup> Gookin Six Acres Bounded Southerly w<sup>th</sup> Owen Warland & Easterly w<sup>th</sup> North Westerly w<sup>th</sup> & Northerly w<sup>th</sup> m<sup>r</sup> ffox.
- 3 The third Lott to m<sup>r</sup> ffox four Acres & halfe Bounded Southerly w<sup>th</sup> m<sup>r</sup> Sam<sup>l</sup> Gookin, Easterly w<sup>th</sup> & North Westerly w<sup>th</sup>

The Ninth Squadron is a tract of Land called hunting Swamp

- 1 The first Lott to John Hasting three Acres Bounded, Southerly w<sup>th</sup> Westerly w<sup>th</sup> y<sup>e</sup> Seven Mile line, & Northerly w<sup>th</sup> Nat<sup>l</sup> Hancock
- 2 The Second Lott to Nat<sup>l</sup> Hancock Six Acres Bounded Southerly w<sup>th</sup> John Hasting, Westerly w<sup>th</sup> y<sup>e</sup> Seven Mile line. North Easterly w<sup>th</sup> & Northerly w<sup>th</sup> Sam<sup>l</sup> Green

- 3 The third Lott to Sam<sup>ll</sup> Green three Acres Bounded Southerly w<sup>th</sup> Nath<sup>ll</sup> Hancock, Westerly w<sup>th</sup> y<sup>e</sup> Seven Mile Line. North Easterly w<sup>th</sup> & Northerly w<sup>th</sup> Joseph Winship.
- 4 The fourth Lott to Joseph Winship. three Acres Bounded Southerly w<sup>th</sup>: Sam<sup>ll</sup>: Green, Westerly w<sup>th</sup> y<sup>e</sup> Seven Mile Line North Easterly w<sup>th</sup> & Northerly w<sup>th</sup> Cap<sup>t</sup>: Belcher.
- 5 The fifth Lott to Cap<sup>t</sup>: Belcher Nine Acres & half. Bounded Southerly w<sup>th</sup> Joseph Winship Westerly w<sup>th</sup> y<sup>e</sup> Seven Mile line South Easterly w<sup>th</sup> & Northerly w<sup>th</sup> Sam<sup>ll</sup> Bull
- 6 [230] The Sixth Lott to Sam<sup>ll</sup> Bull One Acre & halfe Bounded Southerly w<sup>th</sup> Cap<sup>t</sup>: Belcher, Westerly w<sup>th</sup> y<sup>e</sup> Seven Mile line North Easterly w<sup>th</sup> & Northerly with Cap<sup>t</sup>: Green
- 7 The Seventh Lott to Cap<sup>t</sup>: Green three Acres Bounded Southerly w<sup>th</sup> Sam<sup>ll</sup> Bull, Westerly w<sup>th</sup> y<sup>e</sup> Seven Mile Line North Easterly w<sup>th</sup> & Northerly with Richard Cutter's heirs.
- 8 The Eighth Lott to Rich<sup>d</sup> Cutter's heirs three Acres Bounded Southerly w<sup>th</sup> Cap<sup>t</sup> Green, Westerly w<sup>th</sup>: y<sup>e</sup> Seven Mile Line North Easterly w<sup>th</sup> & Northerly with Doct<sup>r</sup> Oliver.
- 9 The Ninth Lott to Doct<sup>r</sup> Oliver four Acres and an halfe, Bounded Southerly w<sup>th</sup> Ri: Cutter's heirs Westerly w<sup>th</sup> y<sup>e</sup> Seven Mile Line North Easterly with & Northerly w<sup>th</sup> Joseph Cook
- 10 The tenth Lott to Joseph Cook three Acres Bounded Southerly w<sup>th</sup>: Doct<sup>r</sup> Oliver, Westerly w<sup>th</sup> y<sup>e</sup> 7 Mile Line North Easterly w<sup>th</sup> & Northerly w<sup>th</sup> Gershom Cutter.
- 11 The Eleventh lott to Gershom Cutter three Acres Bounded Southerly w<sup>th</sup> Joseph Cook Westerly w<sup>th</sup> y<sup>e</sup> Seven Mile Line. North Easterly w<sup>th</sup> & Northerly w<sup>th</sup> Nat<sup>ll</sup> Hancock

- 12 The twelfth Lott to Nath<sup>l</sup>: Hancock four Acres & a half Bounded Southerly w<sup>th</sup> Gershom Cutter Westerly w<sup>th</sup> y<sup>e</sup> Seven Mile Line. North Easterly w<sup>th</sup> & Northerly w<sup>th</sup> m<sup>r</sup>: Blower.
- 13 The thirteenth Lott to m<sup>r</sup>: Blower four Acres & a half, Bounded Southerly w<sup>th</sup> Nath<sup>l</sup>: Hancock Westerly w<sup>th</sup> y<sup>e</sup> Seven Mile Line. North Easterly w<sup>th</sup> & Northerly w<sup>th</sup> Samuel Cook.
- 14 The fourteenth Lott to Samuel Cook four Acres & a half Bounded Southerly w<sup>th</sup> m<sup>r</sup>: Blower Westerly w<sup>th</sup> y<sup>e</sup> Seven Mile Line. & Northerly w<sup>th</sup>

Mem<sup>d</sup>m the 37<sup>th</sup> Lott in y<sup>e</sup> Lower division was omitted in its proper place which is as follows.

- 37 The thirty Seventh Lott to Jonas Clark, two Acres three quarters & ten Rods Bounded Easterly w<sup>th</sup> Amos Marrit, Westerly w<sup>th</sup> m<sup>r</sup>: Corlet, Northerly w<sup>th</sup> Menotomy River & Southerly w<sup>th</sup> y<sup>e</sup> Common

[231] The tenth Squadron is a tract of Land Called Jackson's Corner.

- 1 The first Lott to Jason Rufsel Six Acres & three Quarter's Bounded Southerly w<sup>th</sup> Westerly w<sup>th</sup> South Easterly w<sup>th</sup> Northerly w<sup>th</sup> & North Easterly w<sup>th</sup> Amos Marrett.
- 2 The Second Lott to Amos Marrett fifteen Acres & Jacob Amsden three Acres, Bounded South Westerly w<sup>th</sup> Jason Rufsel. South Easterly w<sup>th</sup> North Westerly w<sup>th</sup> & North Easterly w<sup>th</sup> Common Land.

Mem<sup>d</sup> the highways Mentioned in Several of y<sup>e</sup> foregoing Squadrons were Ordered to be inserted by y<sup>e</sup> Propriet<sup>r</sup>: Clerk as may be Seen by

their Vote of y<sup>e</sup> 22<sup>nd</sup> May 1733. to prevent after disputes refering to sd High ways.

See y<sup>e</sup> vote over leafe.

Also y<sup>e</sup> blanks of boundaris in y<sup>e</sup> Several Lotts aforesd. are y<sup>e</sup> boundaris on y<sup>e</sup> outsides of Sd. platts of Land.

Cambridge May 13<sup>th</sup> 1707

We whose names w<sup>th</sup> are hereunto Subscribed being appointed and impowered by y<sup>e</sup> Propriet<sup>rs</sup>: of s<sup>d</sup>: Town among other things to make Sale of Sundry parcels of Land belonging to s<sup>d</sup> Propriet<sup>rs</sup>: & by a more perticular order of s<sup>d</sup> Propriet<sup>rs</sup>, being Regularly Afsembled upon y<sup>e</sup> 12<sup>th</sup>: Instant When & Where it was Voted y<sup>t</sup>: W<sup>m</sup>: Pattin of s<sup>d</sup> Town Should be accomodated w<sup>th</sup>: a Small piece of Land adjoining to his barn not exceeding half an Acre nor incommoding any ancient highway, as appears by y<sup>e</sup> Records of s<sup>d</sup> Propriet<sup>rs</sup> Referance thereunto being had.

Now Know therefore that we having Viewed y<sup>e</sup> premises have Set out & Sold unto y<sup>e</sup> Said W<sup>m</sup>: Pattin to him & his heirs forever one Slipp of Land Bounded South Easterly by Land of S<sup>d</sup> Pattin & there measuring Rods, West Northerly by y<sup>e</sup> Comon Land & there Measuring 32 Rod, & East Northerly by s<sup>d</sup> Comon, the whole Slipp or piece of Land Containing halfe & acre Said Pattin pd two pounds.

Josiah Parker	} Co <sup>m</sup> itte
Amos Marrett	
W <sup>m</sup> : Rufsel	
Moses Bordman	
Sam <sup>l</sup> : Gookin	

[232] Att a Meeting of y<sup>e</sup> Propriet<sup>rs</sup>: of Cambridge Orderly Convened 12<sup>th</sup> Jan<sup>ry</sup>: 170<sup>7</sup>/<sub>8</sub> There was then Voted y<sup>t</sup>: S<sup>d</sup> Propriet<sup>rs</sup> meet on Monday y<sup>e</sup> 26<sup>th</sup> day of January instant at one of y<sup>e</sup> Clock at o<sup>r</sup>: New Meeting house.

Att a Meeting of y<sup>e</sup> Propriet<sup>rs</sup>: of Cambridge Orderly Convened y<sup>e</sup> 26 Day of January 170<sup>7</sup>/<sub>8</sub>

there was then Voted y<sup>t</sup>: the Acct offered by Cap<sup>t</sup>: Parker in behalf of y<sup>e</sup> Comitte Joyned w<sup>th</sup> him be allowed

also Voted y<sup>t</sup>: the Land where m<sup>r</sup>: Jn<sup>o</sup>: Bunker's Shop now Stands w<sup>th</sup>: So much more as will be Sufficient to Erect y<sup>e</sup> Court house upon (to be built in this town) upon be granted for that end, in case a Comitte appointed by y<sup>e</sup> Propriet<sup>rs</sup>: do agree w<sup>th</sup> Andrew Bordman and John Bunker for building a Lower Story under the Said house; Dea Nath<sup>l</sup>: Hancock, Jason Rufsel and L<sup>t</sup>: Amos Marrett were Chosen a Comitte to agree w<sup>th</sup> s<sup>d</sup> Bunker & Bordman about building under the Said house.

also Voted y<sup>t</sup>: Cap<sup>t</sup>: Parker pay out of y<sup>e</sup> Propriet<sup>rs</sup>: mony in his hands; to L<sup>t</sup>: Amos Marrett for y<sup>e</sup> use of the heirs of Jacob Amsden deccas<sup>d</sup>

£01-10-00

& to Jason Rufsel

£01-00-00

also Whereas Zech<sup>r</sup>: Hicckes in behalf of his kinsman Sam<sup>l</sup>: Green, & Nath<sup>l</sup>: Hill (for his own use) have Requested s<sup>d</sup> Propriet<sup>rs</sup> to Sell them a piece of Land adjoining to y<sup>e</sup> s<sup>d</sup> Hill & Green's Land, Said Land to be taken off from y<sup>e</sup> Comon on a Strait Line from the South Easterly Corner of Jon<sup>a</sup>: Hasting's Garden to the South Westerly Corner of s<sup>d</sup> Green's Land Near the bac<sup>k</sup>-side of m<sup>r</sup>: ffoxes house, Voted y<sup>t</sup>: y<sup>e</sup> Comitte afores<sup>d</sup>: Viz<sup>t</sup>: Dea Nat<sup>l</sup>: Hancock, Jason Rufsel & L<sup>t</sup>: Amos Marrett take a View of s<sup>d</sup> Land & on behalf of y<sup>e</sup> Propriet<sup>rs</sup> make Sale of y<sup>e</sup> Same to y<sup>e</sup> S<sup>d</sup> Nath<sup>l</sup>: Hill: for his own use, & to Zech<sup>r</sup>: Hicckes for y<sup>e</sup> Use of Sam<sup>l</sup>: Green as afores<sup>d</sup>.

Cam<sup>r</sup>: 30: Jan<sup>r</sup>: 170<sup>7</sup>

We y<sup>e</sup> Subscribers pursuant to a Vote of y<sup>e</sup> Propriet<sup>rs</sup> of y<sup>e</sup> Comon Lands in Cam<sup>r</sup>: at their publick Meeting on y 26 day of January aforesaid have Sold to Nath<sup>l</sup>: Hill about twenty Rods of Land lying in y<sup>e</sup> front of y<sup>e</sup> Land w<sup>ch</sup> s<sup>d</sup> Hill Lactly purchased of m<sup>r</sup>: ffox of woborn. Said Land is bounded Westerly w<sup>th</sup> land appertaining to Jonathan Hasting Easterly & Southerly w<sup>th</sup> y<sup>e</sup> Comon Land, y<sup>e</sup> Easterly Bounds of s<sup>d</sup> Land to Run from y<sup>e</sup> Southerly Corner betwixt s<sup>d</sup> Hill & Sam<sup>l</sup>: Green to a hole w<sup>ch</sup> we made in y<sup>e</sup> ground w<sup>ch</sup> is y<sup>e</sup> South Easterly corner of y<sup>e</sup> Land Sold to Nath Hill as aforesaid: Sold for forty Shillings.

Nath<sup>l</sup>: Hancock

Jason Rufsel

Amos Marrett

[233] Cambridge y<sup>e</sup> 9<sup>th</sup> febr<sup>ry</sup>: 170 $\frac{7}{8}$

Whereas the Propriet<sup>rs</sup> of Cambridge afores<sup>d</sup> at there Publick Meeting on y<sup>e</sup> 26 Day of January 170 $\frac{7}{8}$  Did appoint Nath<sup>l</sup> Hancock, Jason Rufsel & Amos Marrett a Comitte to agree w<sup>th</sup> John Bunker & Andrew Bordman about Building under the Court house to be Erected in y<sup>e</sup> place where s<sup>d</sup> Bunker's Shop now Stands, S<sup>d</sup> Court house to be for y<sup>e</sup> use of y<sup>e</sup> County & Town;

Pursuant to y<sup>e</sup> afores<sup>d</sup> appointment, we y<sup>e</sup> Subscribers above mentioned, have agreed w<sup>th</sup> & granted Liberty unto y<sup>e</sup> S<sup>d</sup> John Bunker & Andrew Bordman to make a Lower Room under y<sup>e</sup> s<sup>d</sup> house (w<sup>ch</sup> we apprehend will be about thirty foot in Length & twenty four foot in Width,) y<sup>e</sup> S<sup>d</sup> Lower Room to be about Seven or Eight foot Studd betwixt Joyns w<sup>th</sup> a Cellar under y<sup>e</sup> whole of y<sup>e</sup> Said house, y<sup>e</sup> afores<sup>d</sup> Lower Room & Cellar to be for y<sup>e</sup> use of y<sup>e</sup> s<sup>d</sup> John Bunker & Andrew Bordman there heirs & Afsigns forever, Excepting an Entrey through y<sup>e</sup> Middle of y<sup>e</sup> S<sup>d</sup> Lower Room of about Six foot wide & a Stairway for pafsage in to y<sup>e</sup> s<sup>d</sup> Court house or Chamb<sup>r</sup>: as y<sup>e</sup> Comitte for Building y<sup>e</sup> Same Shall See meet the Remainder of y<sup>e</sup> s<sup>d</sup> lower Room & y<sup>e</sup> whole of y<sup>e</sup> said Cellar to be for y<sup>e</sup> use & benefit of y<sup>e</sup> s<sup>d</sup> Jn<sup>o</sup> Bunker & Andrew Bordman, their heirs & Afsigns forever as a foresaid: It is the true intent & meaning of this agreement that y<sup>e</sup> Said John Bunker & Andrew Bordman Shall at there own Cost, & Charge build y<sup>e</sup> Cellar & Lower Room aforesaid & finish y<sup>e</sup> Same up to y<sup>e</sup> Girts, & keep So much of y<sup>e</sup> Said Building as appertains to them the Said Bunker & Bordman Viz<sup>t</sup> up to y<sup>e</sup> Girts aforesaid in good Repair at all times on penalty of paying threbbel damage y<sup>t</sup>: the upper Room may Sustaine by Reason of y<sup>e</sup> Said Bunker & Bordman's Neglect in causing their part of s<sup>d</sup> Building to be kept in good Repair: It is further Mutually agreed between y<sup>e</sup> party's aforementioned y<sup>t</sup>: if it happen's y<sup>t</sup>: the afores<sup>d</sup> building be demollished, that yet not withstanding y<sup>e</sup> Said John Bunker & Andrew Bordman there heirs & Afsigns have Right & liberty to build over their Cellar aforesaid, Said Building to be for there own use & benefitt, untill Such time as there Shall be occasion for y<sup>e</sup> benefitt of y<sup>e</sup> Town or County to build over there Lower Room, then they to Rasign up the Entry and Stairway for pafsage into y<sup>e</sup> Chamber

as afores<sup>d</sup>, the Remainder of y<sup>e</sup> s<sup>d</sup> Lower Room & y<sup>e</sup> Cellar to be for y<sup>e</sup> use & benefit of y<sup>e</sup> s<sup>d</sup> John Bunker & Andrew Bordman, there heirs & Afsigns as afores<sup>d</sup>

In Consideration of Peaceably injoying of y<sup>e</sup> Lower Room & Cellar as aforesaid, y<sup>e</sup> s<sup>d</sup> Jn<sup>o</sup>: Bunker & And<sup>r</sup> Bordman have Entred into obligation to pay y<sup>e</sup> Sum of twenty pounds (to y<sup>e</sup> afores<sup>d</sup>: Comittee for y<sup>e</sup> use of y<sup>e</sup> Propriet<sup>rs</sup>: afores<sup>d</sup>) in Province Bills of Credit or Silver money after y<sup>e</sup> Rate of Eight Shillings p ounce, on or before the first day of August, Next Ensuing y<sup>e</sup> date hereof: Wittnefs our hands y<sup>r</sup> Ninth day of ffeb<sup>r</sup>: 170<sup>7</sup><sub>8</sub>

Nathanel Hancock	} Comittee appointed by the Propriet <sup>rs</sup> :
Jason Russell	
Amos Marrett	

[234] Att a Meeting of y<sup>e</sup> Select Men 11<sup>th</sup>: April 1709

Whereas Jn<sup>o</sup>: Herrington has informed y<sup>e</sup> Select Men of his intention to fence in a Tract of Land on Camb<sup>r</sup>: Rocks Said Land being Lotts Layd out to y<sup>e</sup> R<sup>vd</sup> m<sup>r</sup> Sam<sup>l</sup> Angier, Jn<sup>o</sup>: Gove & Peter Town S<sup>d</sup> Select Men have appointed Deā: Hancock L<sup>t</sup>: Amos Marrett & Jn<sup>o</sup>: Dickson to Joyn w<sup>th</sup>: Sam<sup>l</sup> Gibson, Jonath<sup>n</sup> Butterfield & Nat<sup>l</sup> Pattin Sen<sup>r</sup>: whome y<sup>e</sup> S<sup>d</sup>: Herrington has appointed to View Said Land and (if need be to State pafsages thrū y<sup>e</sup> Same, No pafsage bein Lefs then two Rods wide & to make Return of their doings in this Affair to y<sup>e</sup> Select Men.

Att a Meeting of y<sup>e</sup> Propriet<sup>rs</sup> of y<sup>e</sup> Co<sup>m</sup>on Lands in Cambridge Orderly Convened 22<sup>nd</sup> May 1733. Cap<sup>t</sup> Moses Bordman Chosen Moderator. Voted that y<sup>e</sup> high ways Laid out & described by back lines in y<sup>e</sup> Several platts of y<sup>e</sup> Upper division of Lands in Cambridge be Recorded by y<sup>e</sup> Proprietors Clerk. they having been Stated & Laid out before the Laying out of Said Lands by a Co<sup>m</sup>ittee appointed for that purpose.

---

To Lieut David ffiske

S<sup>r</sup> Please to Send us a few Lines und<sup>r</sup> y<sup>r</sup> hand whether you allowed a high way of Two Rods wide Round y<sup>e</sup> farme Co<sup>m</sup>only Called Shaw's farme when you Lay'd out y<sup>e</sup> Churches farme & y<sup>e</sup> Lotts beyond y<sup>e</sup> Eight Mile Line.

Cam<sup>r</sup> 13 ffeb<sup>r</sup>. 170<sup>o</sup><sub>10</sub>

By Ord<sup>r</sup> of y<sup>e</sup> Select Men  
And<sup>r</sup> Bordman Town Cler

To y<sup>e</sup> Select Men of Cam<sup>r</sup>:

In Ans<sup>r</sup>: to yo<sup>r</sup> Request. This is to informe you y<sup>t</sup> in Laying out y<sup>e</sup> Church farme & Shaw's farme I did allow two Rods in ord<sup>r</sup> to high ways & also betwixt y<sup>e</sup> Lotts & y<sup>e</sup> farme every where.

ffeb<sup>r</sup>. 15. 1710

Attested by me David ffiske

Cambridge 3<sup>rd</sup> Aug<sup>st</sup> 1704

[235] Whereas y<sup>e</sup> Inhabitants of Watertown at their publick Meeting on y<sup>e</sup> 5<sup>th</sup> day of May Last past, Appointed & fully impowered, Nath<sup>l</sup> Bright, Nath<sup>l</sup> Barsham Sam<sup>l</sup> Thatcher Caleb Church & Abraham Brown; to Joyn w<sup>th</sup> a Co<sup>m</sup>itte y<sup>t</sup> y<sup>e</sup> Inhabitants of Cam<sup>r</sup>: might appoint to Settle y<sup>e</sup> difference w<sup>th</sup> Respect to y<sup>e</sup> Line betwixt s<sup>d</sup> Towns of Watertown & Cam<sup>r</sup> a fore<sup>s</sup>d And Whereas y<sup>e</sup> Inhabitants of Cam<sup>r</sup>: at their publick Meeting on y<sup>e</sup> 15<sup>th</sup> day of May aforesd: Appointed & fully impowered John Leverett Esq<sup>r</sup>: Sam<sup>l</sup> Stone Walter Hasting, Francis Bowman, W<sup>m</sup> Rufsel Sam<sup>l</sup> Sparhawke & Sam<sup>l</sup> Cooper to Joyn w<sup>th</sup> a Co<sup>m</sup>itte y<sup>t</sup> y<sup>e</sup> Inhabitants of Watertown, had or might appoint to Settle y<sup>e</sup> Line betwixt s<sup>d</sup> Towns as a foresd: as appears on Record in s<sup>d</sup> Watertown & Cam<sup>r</sup>: Reference thereunto being had.

Pursuant thereunto we y<sup>e</sup> Subscribers attended s<sup>d</sup> Service on y<sup>e</sup> 19. 23<sup>rd</sup> 26 & 27 days of June last past & on y<sup>e</sup> 17<sup>th</sup> of July last past & Joyntly agreed to Renue & make y<sup>e</sup> Marks or Monuments hereafter Mentioned being y<sup>e</sup> Bounds betwixt s<sup>d</sup> Towns of Watertown & Cam<sup>r</sup>: as a foresd.

Impr We fixed a Stake on y<sup>e</sup> North Side of Charls River (near s<sup>d</sup> River in L<sup>t</sup> Amos Marretts Marsh, about 3 Rod East ward of a Creek),



Marked w<sup>th</sup> W & tl frō thence proceeded to a Stake in s<sup>d</sup> Marrett's upland (about 7 foot Westward of a Bryar bush) Mark<sup>d</sup> as aforesd. frō thence to y<sup>e</sup> Westerly gate post in to West field Mark<sup>d</sup> as aforesd, Said Line being Strait frō s<sup>d</sup> Gate post to y<sup>e</sup> River, frō thence to Melted brick buried in y<sup>e</sup> ground, a Stake at s<sup>d</sup> place from thence to Melted brick & Stones Layd Near a hazle bush & Near y<sup>e</sup> fence against Jacob Hill's Meadow, from thence to Stones & Melted brick Layd Near an apple tree Shrub & Near Sam<sup>ll</sup> Gibsons fence against his Meadow, from thence to a Red Oak Marked, from thence to ditch Dug Angleways filled w<sup>th</sup> Stones being about 2 Rod North West frō said Oak, from thence to a heap of Stones about North East from said ditch, from thence to a Swamp White Oak marked Near y<sup>e</sup> South West Corner of m<sup>r</sup> Man's Lott, from thence to a heap of Stones Near y<sup>e</sup> South End of m<sup>r</sup> Stedman's lott to a heap of Stones ab<sup>t</sup> 2 Rod frō y<sup>e</sup> South East Corner of m<sup>r</sup> ffesenden's Lott; to a heap of Stones against m<sup>r</sup> ffesenden's Barrs; frō thence to an old Stump near Jn<sup>o</sup> Gove's fence; frō thence to a [236] to a heap of Stones & Blā Oak Mark'd, a Little in Watertown; frō thence to 2 White Oak's Marked about a Rod distance frō Each other; frō thence to a Blā Oak & Walnutt w<sup>th</sup> Stones about y<sup>m</sup> on y<sup>e</sup> East Side of fresh Pond; Near s<sup>d</sup> Pond, from thence to a Red Oak Mark'd at Pickrill point, from thence to a heap of Stones & Stake betwixt Jn<sup>o</sup> Holding and — Cooledge; to a Stone & Stake betwixt — Cooledge & Sam<sup>ll</sup> Livermore & y<sup>e</sup> Holdings farme & Mark'd a Rail in y<sup>e</sup> fence, frō thence to a Post Mark'd between Sam<sup>ll</sup>: Livermore & Isaac Holding, to a White Oake in y<sup>e</sup> fence between W<sup>m</sup> Shattuck & Isaac Holding; to a Stone at y<sup>e</sup> Corner betwixt Stephen Cooledge & Isaac Holding in Cam<sup>r</sup>: & W<sup>m</sup> Shattuck in Watertown to an old ash in y<sup>e</sup> fence betwixt W<sup>m</sup> Shattuck & Stephen Cooledge Mark'd, to a Small Swamp Oake in y<sup>e</sup> fence Mark'd (the fence as it now Stands from y<sup>e</sup> aforesd Stone & Stake betwixt betwixt Sam<sup>ll</sup> Livermore & Steph: Cooledge to y<sup>e</sup> Swamp Oake Last Mentioned being on s<sup>d</sup> line) from thence to a Small Swamp Oake a little Northw<sup>th</sup> of s<sup>d</sup> fence Mark'd, from thence to a small Crotched Swamp Oake Near y<sup>e</sup> Brook & Near y<sup>e</sup> Corner betwixt m<sup>r</sup> Whiting, Stephen Cooledge, Henry Godding & Thomas Phillpotts Land Mark'd, to a Crooked White Oake Marked in y<sup>e</sup> fence betwixt s<sup>d</sup> Godding & Cooledge & m<sup>r</sup> Whiting, to a Stake Mark'd at y<sup>e</sup> Westerly Corner of s<sup>d</sup> Cooledge's lott betwixt him

and John Willington, the fence y<sup>e</sup> Bounds frō y<sup>e</sup> afores<sup>d</sup> Crotched Oake to s<sup>d</sup> Stake, in s<sup>d</sup> line, from thence to y<sup>e</sup> Gateway by Jn<sup>o</sup> Willington's in y<sup>e</sup> Stone Wall betwixt Watertown & Cam<sup>r</sup>: to a Walnutt Standing in s<sup>d</sup> wall Mark'd, to a Blā Oak Mark'd on Watertown Side, to a Bla Oake Stump w<sup>th</sup> Stones w<sup>th</sup> Stones upon it, to a White Oake Marked on Watertown Side and 2 tl Ranging; to a Blā Oake mark'd on Cam<sup>r</sup> Side, to a Walnutt Mark'd on Watertown Side, to a Walnutt Mark'd on Cam<sup>r</sup> Side, to Several Burches Mark'd Ranging in s<sup>d</sup> Wall in Phillip Shattuck's Land, to a Stake mark'd at y<sup>e</sup> end of s<sup>d</sup> Wall betwixt Rock Meadow & y<sup>e</sup> upland, the afores<sup>d</sup> Wall frō John Wellington's to s<sup>d</sup> Stake being on said Line, from thence to a heap of Stones on a Ridge of upland betwixt Rock Meadow & West Meadow (here Note y<sup>t</sup> it is Mutually agreed y<sup>t</sup> y<sup>e</sup> Watertown Proprietors in s<sup>d</sup> Rock Medow, being anciently bounded w<sup>th</sup> a ditch about 3 Rod Northward of s<sup>d</sup> Line, Shal enjoy their Lands as hereto fore without any disturbance frō Cambridge, as to there title to s<sup>d</sup> Land. [237] from y<sup>e</sup> last Mark to a heap of Stones on a Rock at a place anciently known to be called Beacher's Mark frō thence to a Walnutt Marked, to a heap of Stones to a heap of Stones, to an heap of Stones, on y<sup>e</sup> North Side of an Oake Mark'd, to a Maple in a Swamp, to a Bla Oake Markd in Jos: Smith's Land to an old Stump w<sup>th</sup> Stones in it, on y<sup>e</sup> Northerly Side of a wall Betwixt Jn<sup>o</sup> Smith Sen<sup>r</sup> & Jn<sup>o</sup> Smith Jun<sup>r</sup> a Small ash Near s<sup>d</sup> Stump markd Ranging, to a heap of Stones about a Stump on a hill, to a heap of Stones near y<sup>e</sup> way leading to y<sup>e</sup> Bridges, to a double Red Oake on ye Side of a Swamp Mark'd, to a White Oake Mark'd on y<sup>e</sup> Easterly Side of Slender gutt Meadow to a Walnutt mark d on y<sup>e</sup> North Side of a great Rock to a heap of Stones & Stake on y<sup>e</sup> East Side of y<sup>e</sup> Bridges medow to a great pine on y<sup>e</sup> West Side of y<sup>e</sup> Bridges Medow to a heap of Stones on y<sup>e</sup> West Side of great Meadow to a Black Oake Marked, to a great Blā Oake Mark d Ranging, to a Blā Oake Mark d, to a burch w<sup>th</sup> a heap of Stones about it on y<sup>e</sup> East Side of 11 Acre Meadow, to a great White Oake on y<sup>e</sup> West Side of 11 Acre Meadow Markd, to a heap of Stones on y<sup>e</sup> top of a hill, to a heap of Stones on a Stump, to a heap of Stones on y<sup>e</sup> Easterly Side of Saw mill Brook to a heap of Stones Round an old Stump Near Jn<sup>o</sup> Cuttler's Corner, to a heap of Stones on y<sup>e</sup> top of Mount tabor, to a heap of Stones on y<sup>e</sup> West Side of s<sup>d</sup> Mount Near a

Small pine, to a Small black Oake w<sup>th</sup> Stones about it, to a Blā Oake Markd Ranging & Stones about it, to a White Oake Markd w<sup>th</sup> Stones at it, to a White Oake Markd Ranging, to a Small walnutt w<sup>th</sup> Stones at it on y<sup>e</sup> Side of a hill, to a Walnutt mark'd, to a heap of Stones on a knowl, to a Black Oake Marked w<sup>th</sup> Stones at it, to a Small Walnutt Marked Ranging, to a Stake w<sup>th</sup> Stones about it to a Black Oake Mark'd, to a heap of Stones ab<sup>t</sup> a Stake, to a heap of Stones ab<sup>t</sup> a Stake, to a heap of Stones about a Small White Oake on y<sup>e</sup> East Side of a Swamp, to a Red Oake Markd on y<sup>e</sup> North Side & Ranging, to a heap of Stones on y<sup>e</sup> Brow of a hill, to Black pine anciently So called with Stones about it, to a White Oake on an Island markd, to a grey Oake markd w<sup>th</sup> C on y<sup>e</sup> South Side of it [238] and finally to Concord Line; Note y<sup>t</sup> y<sup>e</sup> trees before mentioned are most of them Markd w<sup>th</sup> W & tl Except Such as are Mentioned to be markd only Ranging, Also it is Mutually agreed & determined y<sup>t</sup> y<sup>e</sup> s<sup>d</sup> Line Shall be Strait frō Mark to Mark Except in such places where it is Settled by fence now Standing on s<sup>d</sup> line, & perticularly frō y<sup>e</sup> heap of Stones on y<sup>e</sup> top of Mount Tabor to Black Pine & So to Concord Line it is a Strait line, In testimony of our Unanimous Determinātion in Settling y<sup>e</sup> Line betwixt S<sup>d</sup> Town's of Watertown & Cambridge as aforesaid, we have hereunto Sett o<sup>r</sup> hands this Seventh day of August 1704 & in y<sup>e</sup> 3<sup>rd</sup> year of her Mages<sup>7</sup> Reign;

Sam<sup>l</sup> Stone

Walter Hasting

ffra<sup>s</sup> Bowman

W<sup>m</sup> Rufsel

Sam<sup>l</sup> Sparhawke

Sam<sup>l</sup>: Cooper

Nath<sup>l</sup> Bright

Nath<sup>l</sup> Barsham

Sam<sup>l</sup>: Thatcher

Caleb Church

Cambridge 20<sup>th</sup> Aprill 1725.

Pursuant to a Vote of y<sup>e</sup> Propriet<sup>m</sup> of y<sup>e</sup> Common Lands in Cam<sup>r</sup> aforesd at their Meeting on y<sup>e</sup> 15<sup>th</sup> day of May 1724. We the Subscribers have made Sale (to Phillip Rufsel of Lexington in y<sup>e</sup> County of Midd<sup>s</sup>) of a piece of Common Land lying at a place called Mount Gilboa in Cam<sup>r</sup> aforesd, Containing by estimaçon about Two Acres &

an half be it more or lefs, Bounded Westerly by a high Way, Easterly by Said Phillip Rufsel's Land, Southerly by a lott laid out to Owen Warland, & Northerly by Land of William Munroe, or however otherwise bounded or Reputed to be bounded, to him the Said Phillip Rufsel his heirs & Afsigns for ever; In Consideration whereof we the Subscribers aforesd have Recd of the Said Phillip Rufsel for y<sup>e</sup> use of y<sup>e</sup> Propriet<sup>rs</sup> aforesd the Sum of five pounds Ten Shillings: Wittnefs o<sup>r</sup> hands the day & year first above written.

Amos Marrit	} Propriet <sup>rs</sup> Comitte in Cambridge.
Jason Rufsel	
Moses Bordman	

[239] Cambridge

At a Meeting of y<sup>e</sup> Select Men of s<sup>d</sup> Town May y<sup>e</sup> 14<sup>th</sup> 1711 Upon hearing ye Request of y<sup>e</sup> ffarmers and Inhabitants of y<sup>e</sup> farmes within y<sup>e</sup> Precincts & bounds of y<sup>e</sup> Town afores<sup>d</sup>; Praying y<sup>t</sup> according to former applyca<sup>o</sup>ns by y<sup>m</sup> Several years Since made to said select Men y<sup>t</sup> they would be pleased to Lay out and State a high way from s<sup>d</sup> farmes to Watertown, for y<sup>e</sup> advantage of traveling from Town to Town said Select Men, taking y<sup>e</sup> affair into Considera<sup>o</sup>n Notified y<sup>e</sup> Proprietors of ye Land where s<sup>d</sup> Way was likely to go; to meet them upon sd Land the next day following; and accordingly attending after a full hearing & Considera<sup>o</sup>n of what was offered by both parties; Upon y<sup>e</sup> 18<sup>th</sup> of June in y<sup>e</sup> year aforesaid y<sup>e</sup> s<sup>d</sup> Select Men Proceeded to Lay out & State a high way for y<sup>e</sup> end aforesaid, and finding land allowed for a way from y<sup>e</sup> Gate which is in the line between Watertown & Cambridge near Doct<sup>r</sup> Shattucks to a place called Rock brook, they began on y<sup>e</sup> Westerly Side of s<sup>d</sup> Brook & made Monuments w<sup>th</sup> Stones & markd trees for bothe bounds on the Westerly Side of s<sup>d</sup> way till they came to a Lane fenced; w<sup>th</sup> apple trees on both Sides near y<sup>e</sup> house lately Lieut Jn<sup>o</sup> Jackson's now Deces<sup>d</sup> s<sup>d</sup> fence to be y<sup>e</sup> bounds on both sides s<sup>d</sup> way; from thence the fence to be y<sup>e</sup> bounds on y<sup>e</sup> Westerly Side of said way till it comes to a corner of y<sup>e</sup> farme formerly ffancis Bowman now Dec<sup>ed</sup>; a Monument of Stones at y<sup>e</sup> Corner of s<sup>d</sup> farme w<sup>ch</sup> is a boundary of s<sup>d</sup> Way on y<sup>e</sup> Easterly Side frō thence to a heap of Stones on y<sup>e</sup> Westerly Side of s<sup>d</sup> Way in Ens Jos: Bow-

mans fence from thence to a Stake at y<sup>e</sup> Corner of Isaiah Whittneys Land, & is a Boundary of s<sup>d</sup> Bowman's farme, to be y<sup>e</sup> bounds of s<sup>d</sup> way on y<sup>e</sup> Westerly Side, and y<sup>e</sup> Line between s<sup>d</sup> Bowman's farme & s<sup>d</sup> Whittneys Land to Continue to be y<sup>e</sup> bounds of s<sup>d</sup> Way on the Westerly Side till it comes to ye going down the hill; thence to y<sup>e</sup> Way where it is now trod by two black oak's Marked on y<sup>e</sup> Westerly Side of s<sup>d</sup> Way, and so to continue in s<sup>d</sup> troden way till it comes to a Town Way Layd out by a former Comitte, & So to Continue in said Town Way till it comes on y<sup>e</sup> Westerly Side of a hill near ffrancis Bowmans Land, thence through Joseph Brown's land w<sup>th</sup> trees Marked on y<sup>e</sup> Westerly Side of Said Way till it come [240] to Isaac Hunts Land, and so through s<sup>d</sup> Hunt's Land Bounding s<sup>d</sup> Way on y<sup>e</sup> Westerly Side w<sup>th</sup> Marked trees till it came to Edward Winships Land and So through s<sup>d</sup> Winships Land bounding sd way on y<sup>e</sup> Easterly Side w<sup>th</sup> y<sup>e</sup> fence which is y<sup>e</sup> Line between s<sup>d</sup> Winships Land & s<sup>d</sup> Hunt's corn feild & monuments of Stones till it comes to Nicholafs ffefsenden's Land, and so through s<sup>d</sup> ffefsendens Land to y<sup>e</sup> Countrey Road that leads from Cambridge to Concord Bounding s<sup>d</sup> Way w<sup>th</sup> a Marked black Oak & a Monument of Stones on y<sup>e</sup> Easterly Side, & w<sup>th</sup> two monuments of Stones on y<sup>e</sup> Westerly Side; and thus s<sup>d</sup> Select Men have Layd out a high way w<sup>ch</sup> Leads from s<sup>d</sup> farmes to Watertown, marking it no where Lefs then two Rods Wide Excepting only in y<sup>e</sup> Lane on y<sup>e</sup> Southerly Side of s<sup>d</sup> Jackson's house, where apple trees are planted on both Sides, where y<sup>e</sup> fence is y<sup>e</sup> bounds on both Sides of s<sup>d</sup> way, the Quantity of Land taken from perticular proprietiers for y<sup>e</sup> accomodacon of s<sup>d</sup> way is as follows viz' m<sup>r</sup> Joseph Brown twenty Eight Rods in Length, Isā Hunt Eighty four Rods m<sup>r</sup> Edw<sup>d</sup> Winship sixty four Rods & m<sup>r</sup> Nicholafs ffefsenden twenty Rods w<sup>ch</sup> we have valued after y<sup>e</sup> Rate of thirty Shillings p acre.

Jn <sup>o</sup> Oldham	}	Select Men.
Jn <sup>o</sup> Dickson		
Jason Rufsel		
ffrancis Bowman		

Mem<sup>rd</sup> 11<sup>th</sup> ffeb<sup>ry</sup>. 1711.12

Whereas y<sup>e</sup> High Way above Mentioned is Exprestd to be lefs then two Rods in Width. in y<sup>e</sup> Lane fenced, with Appletrees on both Sides,

Near the house late L<sup>t</sup> Jacksons Deceas<sup>d</sup>, It is to be understood that our Consent thereunto was on Condi<sup>o</sup>n, that m<sup>r</sup> Joseph Bowman demand no other Satisfac<sup>o</sup>n for s<sup>d</sup> Ways going Crofs y<sup>e</sup> Corner of his farme, otherwise to be opened in s<sup>d</sup> lane to two Rods Wide.

John Oldham	} Select Men
John Dickson	
Jason Rufsel	
Francis Bowman	

[241] At a Meeting of y<sup>e</sup> Select Men. 10 Dec<sup>r</sup> 1711.

Whereas Tho<sup>s</sup>: ffilebrown has made his applyca<sup>o</sup>n to y<sup>e</sup> Select Men y<sup>t</sup> a Comitte may be appointed in order to his inclosing a tract of Land on Camb<sup>r</sup> Rocks said Land being a Lott Layd out to W<sup>m</sup> Barret & a Lott Layd out to R<sup>t</sup> Wilsons heirs, s<sup>d</sup> Select Men have appointed Joseph Cooledge & Jonathan Butterfield to Joyn w<sup>th</sup> W<sup>m</sup> Rufsel & Henry Dunster whome s<sup>d</sup> ffilebrown has appointed to be a Comitte to view s<sup>d</sup> Land & (if they See meet) to State pafsages thr<sup>u</sup> y<sup>e</sup> Same, no pafsage being lefs then two Rods wide, & to make return of there doings thereon to y<sup>e</sup> Select Men.

[242] At a Meeting of y<sup>e</sup> Select Men 9<sup>th</sup> March 1712/13

Walter Rufsel haveing made his applycation to y<sup>e</sup> Select Men y<sup>t</sup> a Comitte may be appointed in order to his being allowed to inclose a Tract of Land on Camb<sup>r</sup> Rocks said Land being a Lott Laid out to Joseph Rufsel, a Lot Laid out to m<sup>r</sup> Dunster & a Lot Laid out to Micael Spencer Said Select Men have appointed John Cooper & John Dickson to Joyn w<sup>th</sup> Jonath Butterfield whom s<sup>d</sup> Rufsel has appointed to View Said Land & (if Need be) to State pafsages through y<sup>e</sup> Same No pafsage to be lefs then two Rods Wide s<sup>d</sup> Comitte to make Return of there doings in this Affair to y<sup>e</sup> Select Men;

Cambridge March y<sup>e</sup> 23. 1712/13

We whose Names are hereunto Subscribed being a Comitte chosen to view a Tract of Land on the Rocks for Walter Rufsel, we have viewed y<sup>e</sup> Lot Laid out to Joseph Rufsel & y<sup>e</sup> Lot Laid out to m<sup>r</sup> Dunster & y<sup>e</sup> Lot Laid out to Micael Spencer & we find y<sup>t</sup> he may inclose the Lots

Except Eleven Rods Long & two Rods Wide, begining at Concord Road on y<sup>e</sup> North West Side of Spencers Lot.

John Dickson  
 John Cooper  
 Jonathan Butterfield.

[243] At a Meeting of y<sup>e</sup> Select Men 20 March 1712/13

John Cooper having made his applicacon to y<sup>e</sup> Select Men, y<sup>t</sup> a Comitte may be appointed in order to his being allowed to inclose a Tract of Land on Camb<sup>r</sup> Rocks, s<sup>d</sup> land being a four Acre Lott in y<sup>e</sup> first Division Layd out to himself, Said Select Men have appointed Jason Rufsel & Samuel Kidder, to Joyn w<sup>th</sup> Edw<sup>d</sup> Winship and Walter Rufsel (whom s<sup>d</sup> Jn<sup>o</sup> Cooper has Appointed) to View Said land & (if need be) to State pafsages through y<sup>e</sup> Same, no pafsage to be lefs then two Rods Wide, Said Comitte to make Return of there doings in this Affair to y<sup>e</sup> Select Men.

Cambridge March y<sup>e</sup> 27<sup>th</sup> 1713.

We whose names are under written have been upon the lot mentioned in this paper, dilligently viewed the Same & are agreed y<sup>t</sup> it may be fenced without y<sup>e</sup> incumbrance of high Ways to any part of our Rocks.

Edward Winship  
 Jason Rufsel  
 Sam<sup>l</sup> Kidder  
 Walter Rufsel

Lexington July y<sup>e</sup> 12<sup>th</sup> 1714.

[244] At a publick meeting of y<sup>e</sup> freeholders & other Inhabitants of y<sup>e</sup> Town Qualified to vote in publick Meetings; Then was full power granted to Lieu<sup>t</sup> ffr<sup>s</sup> Bowman; Ensigne Joseph Bowman & m<sup>r</sup> Benj<sup>t</sup> Muzzey to Joyn w<sup>th</sup> Cap<sup>t</sup> Josiah Parker; L<sup>t</sup> Amos Marret & m<sup>r</sup> William Rufsel a Comitte chosen at Cambridge to Renue & Settle y<sup>e</sup> Bounds betwixt Cambridge & Lexington.

A True Copy off the Town Book  
 Matthew Bridge Town Clerk.

August 17. 1714.

We, the Subscribers being chose Comitte by the Towns of Cam-

bridge & Lexington to Settle & fix y<sup>e</sup> line betwixt the Said Towns; have Settled the Said line as followeth, Viz<sup>t</sup>.

Begining y<sup>e</sup> Northeasty<sup>r</sup> course at a Rock about 24 foot Easterly from y<sup>e</sup> Run of Water or Bridge which is on y<sup>e</sup> Southerly Side of Sam<sup>l</sup> Whittmore's house, w<sup>ch</sup> was ffr<sup>a</sup> Whittmore's house mentioned in y<sup>e</sup> General Courts Ord<sup>r</sup> Dated March 20. 1712 which Rock is in y<sup>e</sup> high Way about 5 foot on y<sup>e</sup> North East Side of y<sup>e</sup> path going to Concord, thence to a double White Oak in Edward Winships land Marked C. L. & from thence keeping an North Easterly course as y<sup>e</sup> Needle of y<sup>e</sup> Cumpafs hangs without any allowance for its variation to two pine trees on y<sup>e</sup> Westerly Side of Mount Gilbo the line Runs between them One Marked w<sup>th</sup> C & the other w F, thence to a black Oak on y<sup>e</sup> North-erly Side of s<sup>d</sup> Gilbo Mark<sup>d</sup> w<sup>th</sup> C. L. And from thence crofs Reedy Meadow to a Black Oak on y<sup>e</sup> top of a hill w<sup>th</sup> a broken top Markd C. L. thence about Ten Rod to a Small Black Oak Markd C. L. & from thence to an old Black Oak about Two Rods Short of Woburn Line Markd C F. And So to Woburn Line; And from the Rock first Men-tioned to a Rock about 5 Roods Southerly from y<sup>e</sup> Said Ridge w<sup>th</sup> a heap of Stones on it & a Small Walnutt tree on y<sup>e</sup> North Side of s<sup>d</sup> Rock & So to an old Red Oak in De<sup>a</sup> Coopers Land Markd C. F. and thence to a Small Black Oak Markd C. L. on a South Westerly course as y<sup>e</sup> Needle of y<sup>e</sup> Cumpafs hangs without any allowance for its Varia-tion, and thence to an other [245] Small Oak Marked C. L. on y<sup>e</sup> Same course, and So to a Small Black Oak in Sam<sup>l</sup> Whittmore's land Near y<sup>e</sup> Widow Whitneys field Markd. C. L. & thence to a Stake w<sup>th</sup> a heap of Stones about it in Said Widows Pasture Marked C. L. & from thence to a heap of Stones on y<sup>e</sup> Northerly Side of a Small Walnutt tree in Ensigne Joseph Bowman's Land, & thence to a broad flat Rock w<sup>th</sup> a heap of Stones on it, at or Near Watertown line in Lt Nath<sup>l</sup> Bow-man's field: In testimony whereof y<sup>e</sup> persons of y<sup>e</sup> Several Comittee's have hereunto Set our hands the day & year above Written.

Josiah Parker	} Comittee
Amos Marret	
William Rufsel	
ffra <sup>r</sup> Bowman	
Benj <sup>s</sup> Muzzey	
Joseph Bowman	



At a Meeting of y<sup>e</sup> Select Men 12<sup>th</sup> aprill 1714.

Jonathan Butterfield having made his Applycation to s<sup>d</sup> Select Men y<sup>t</sup> a Comitte may be Appointed to view Sundrey Lotts Laid out on Cam<sup>r</sup> Rocks. Viz<sup>t</sup> a Lot Laid out to Jn<sup>o</sup> Watson, to Rich<sup>rd</sup> Ecles & to W<sup>m</sup> Dickson in order to his fensing s<sup>d</sup> Lotts, Said Select Men have appointed W<sup>m</sup> Cutter, Jason Rufsel & Solomon Prentice Jun<sup>r</sup> to Joyn with Edward Winship, Gershom Cutter & Walter Rufsel (w<sup>ch</sup> Said Butterfield has Appointed) to View s<sup>d</sup> Lotts & (if need be) to State pafsages thrú ye Same No pafsage to be Lefs then two Rods Wide, & to Make Return of their doings in this Affair to Said S<sup>e</sup>lect Men.

At a Meeting of y<sup>e</sup> Select Men 14 ffeb. 1714/5

Sam<sup>l</sup> Bull having made his Applycation to s<sup>d</sup> Select Men y<sup>t</sup> a Comitte may be appointed to View a Lot belonging to s<sup>d</sup> Bull on Cam<sup>r</sup> Rocks, Next adjoying to Jonath<sup>n</sup> Butterfields. Land above Mentioned: The Comitte above Mentioned viz<sup>t</sup> W<sup>m</sup> Cutter, Jason Rufsel & Sol Prentice Jun<sup>r</sup>. Edw<sup>d</sup> Winship, Gershom Cutter & Walter Rufsel are appointed to View S<sup>d</sup> Bulls Said Lot, & (if need be) to State pafsages thrú y<sup>e</sup> Same no pafsage to be lefs then two Rods Wide & to make Return of their doings in this affair to Said Select Men.

m<sup>r</sup> Leverett, De<sup>a</sup> Hancock, Joseph Winship and Ephraim frost to have Seasonable Notice when Said Comitte attend Said Service.

[246] At a Meeting of y<sup>e</sup> Propriet<sup>rs</sup> of y<sup>e</sup> Comon Lands in Cambridge Orderly Convened. 6<sup>th</sup> Decem<sup>r</sup> 1714.

Andrew Bordman was then Chosen Clerk of s<sup>d</sup> Propriet<sup>rs</sup> m<sup>r</sup> Jason Rufsel L<sup>t</sup> Amos Marret & Ens. Mofes Bordman were chosen a Comitte by s<sup>d</sup> Propriet<sup>rs</sup> & impowered to call a Meeting of s<sup>d</sup> Propriet<sup>rs</sup> when they See occasion therefor, pursuant to y<sup>e</sup> direction of y<sup>e</sup> Law.

At a Meeting of y<sup>e</sup> Propriet<sup>rs</sup> of ye Comon lands in Cam<sup>r</sup> Orderly Convened. 28 March 1715. And<sup>w</sup> Bordman was Chosen Moderat<sup>r</sup>

Also. Voted y<sup>t</sup> a Comitte be Chosen to Joyn w<sup>th</sup> y<sup>e</sup> Select Men to take effectual care y<sup>t</sup> y<sup>e</sup> agreem<sup>t</sup> formerly made w<sup>th</sup> Phillip Jones Referring to y<sup>e</sup> Stone Wall & Gates on Watertown line be fulfilled: Lieut

Amos Marret, Jason Rufsel & Ens. Mofes Bordman were chosen a Comitte to Joyn w<sup>th</sup> y<sup>e</sup> Select Men in that affair, Also voted y<sup>t</sup> Said Comitte Viz<sup>t</sup> L: Amos Marret, Jason Rufsel & Mofes Bordman be a Comitte in behalf of y<sup>e</sup> Said Propriet<sup>rs</sup> to prevent any incroachments on Said Comons & high ways; Also to Let y<sup>e</sup> Wares or any other Comon Lands (that is to Say tobacco or turnip yards &c) that may be Judged proper to be Let, Said Comitte to give an Acct to s<sup>d</sup> Propriet<sup>rs</sup> who they Let to, & for what they Let Said Wares or Lands. Also to make Sale of Such Comon Lands or dead and decaying trees Standing thereupon as s<sup>d</sup> Propriet<sup>rs</sup> Shall Judge proper to be disposed of. Also to Regulate the flock of Sheep going on s<sup>d</sup> Comons. Col Edm<sup>d</sup> Goffe being Joyned w<sup>th</sup> Said Comitte in Regulating S<sup>d</sup> flock

Jonathan Gove Moving to s<sup>d</sup> Propriet<sup>rs</sup> y<sup>t</sup> yy would Sell him a piece of land at y<sup>e</sup> Northerly or North Westerly end of his barn not exceeding half an Acre, Voted y<sup>t</sup> y<sup>e</sup> Com<sup>te</sup> a fores<sup>d</sup> Viz<sup>t</sup>. Lieu<sup>t</sup> Amos Marret, Jason Rufsel & Ens Mofes Bordman in behalf of Said Propriet<sup>rs</sup> make Sale of s<sup>d</sup> piece of Land to s<sup>d</sup> Gove (at such a price as s<sup>d</sup> Comitte & s<sup>d</sup> Gove may agree upon) not to incommode y<sup>e</sup> high way or Road.

Also Voted y<sup>t</sup> Said Comitte make Sale to Zech<sup>y</sup> Hickes a piece of Land where his barn Stands about twenty four or thirty foot Square at a price y<sup>t</sup> may be agreed upon betwixt Said Comitte & S<sup>d</sup> Hickes.

Also Voted y<sup>t</sup> L: Amos Marret have two limbs of a tree or trees on y<sup>e</sup> Comon for timber for his vesel.

[247] Cambridge 25 April 1715

Whereas y<sup>e</sup> Proprietors of y<sup>e</sup> Comon Lands in Camb<sup>l</sup> at their publick Meeting on y<sup>e</sup> 28<sup>th</sup> of March Last past impowered us y<sup>e</sup> Subscribers to make Sale of a piece of Comon Land to Jonathan Gove at y<sup>e</sup> Northerly or North Westerly end of his barn: also to Zech<sup>y</sup> Hickes a piece of Comon Land where his barn Stands, near y<sup>e</sup> Cafsway to y<sup>e</sup> Great Bridge as p Said Votes of Said Votes of Said Propriet<sup>rs</sup> more fully appears, Referance thereunto being. Pursuant thereunto, We have Sold to y<sup>e</sup> Said Jona Gove about half an Acre of Land at y<sup>e</sup> Northerly or North Westerly end of his barn Bounded as follows, Viz<sup>t</sup>: South Easterly y<sup>e</sup> Width of his Land formerly purchased of Said Propriet<sup>rs</sup>

Easterly or North Easterly on y<sup>e</sup> high Way or Comon where s<sup>d</sup> Land measures twelve Rods, Northerly or North Westerly w<sup>th</sup> y<sup>e</sup> Comon Measuring Eight Rods frō Stephen Prentices line, & South Westerly w<sup>th</sup> Steph Prentice Measuring twelve Rods; Said Gove having paid for y<sup>e</sup> use of Said Propriet<sup>rs</sup> fifty Shillings money being in full for Said Land.

Amos Marret  
Jason Rufsel  
Moses Bordman

Also Sold to Zeck<sup>r</sup> Hickes a piece of Land where his barn Stands thirty foot Square Leaving y<sup>e</sup> high Way Leading to y<sup>e</sup> Great Bridge two Rods Wide frō Joseph Hickes's fence at y<sup>e</sup> Lower corner of s<sup>d</sup> thirty foot against s<sup>d</sup> high Way, Said thirty foot being bounded Easterly w<sup>th</sup> Said high Way Leading to s<sup>d</sup> Bridge Westerly & Southerly with Comon Land & Northerly w<sup>th</sup> John Bradish, Said Z. Hickes having paid for ye use of s<sup>d</sup> Propriet<sup>rs</sup> y<sup>e</sup> Sum of fourty Shillings mony.

Amos Marret  
Jason Rufsel  
Moses Bordman

[248] At a Meeting of y<sup>e</sup> Select Men 11<sup>th</sup> Ap<sup>l</sup> 1715.

Thomas Clark having made his applycation to sd Select Men y<sup>t</sup> a Comitte may be appointed to view a lott Laid out on Cam<sup>r</sup> Rocks to Andrew Stimson, and also Land Laid out on sd Rocks to m<sup>r</sup> Edw<sup>d</sup> Pelham, in order to his fencing Said Land: Said Select Men have appointed W<sup>m</sup> Cutter, John Dickson & Joseph Addams to Joyn w<sup>th</sup> Nath Pattin Sen<sup>r</sup>, Ger Cutter Sen<sup>r</sup> & Sam<sup>l</sup> Bull w<sup>ch</sup> Said Clark has appointed to view s<sup>d</sup> Lotts of land & if need be to State pafsages thrū y<sup>e</sup> Same. no pafsage to be Lefs then two Rods Wide, and to make Return of their doings in this Affair to Said Select Men.

John Dickson having made his applycation to Said Select Men y<sup>t</sup> a Comitte may be appointed to View a Lott of Land Laid out to himself on Camb<sup>r</sup> Rocks, in order to his fencing y<sup>e</sup> Same, Said Select Men have appointed m<sup>r</sup> Sam<sup>l</sup> Gookin, Eph ffrost & Sol. Prentice Sen<sup>r</sup> to Joyn w<sup>th</sup> Sam<sup>l</sup> Kidder, Eph<sup>m</sup> ffrost Jun<sup>r</sup> & Jn<sup>o</sup> Cooper w<sup>ch</sup> Said Dickson has

app<sup>td</sup> to View Said Land & (if need be) to State passages thrû the Same, no passage to be Lefs then two Rods Wide, & to make return of their doings in this Affair to Said Select Men.

Return of y<sup>e</sup> Co<sup>m</sup>itte appointed y<sup>e</sup> 11<sup>th</sup> Ap<sup>l</sup> 1715. at  
the Motion of Tho<sup>s</sup> Clark as above said.

In observance of y<sup>e</sup> within Written We the Said Comitte on y<sup>e</sup> 26 of Ap<sup>l</sup> 1715 Viewed the with in s<sup>d</sup> Lot laid out to And<sup>y</sup> Stimson & twenty Acres being part of a parcel of Land Laid out to m<sup>r</sup> Pelham, & We have Ordered that Thomas Clark in fencing leave a two Rod Way on y<sup>e</sup> East corner of y Lot formerly Laid out to m<sup>r</sup> Stimson Extending ten Rods in Length & lying close to y<sup>e</sup> Squadron line. Also viewed Land formerly Laid out to m<sup>r</sup> Pelham & Laid out a way frō Said Squadron Line Extending fifteen Rods in Length till it comes out at the Southerly Side line of Said Clarks Land about five Rod from y<sup>e</sup> South East corner.

William Cutter	Nath <sup>l</sup> Pattin
John Dickson	Gershom Cutter
Joseph Addams.	Sam <sup>l</sup> Bull

[249] Return of y<sup>e</sup> Comitte appointed 11<sup>th</sup> Ap<sup>l</sup> 1715  
at y<sup>e</sup> Motion of Jn<sup>o</sup> Dickson.

April 22<sup>nd</sup> 1715.

In observance of the within mentioned appointment We the Subscribers have viewed y<sup>e</sup> Said Lot of m<sup>r</sup> Dicksons & are of opinion that it is Neither Needfull nor convenient for to have a passage Way thrû Said Dickson's Lot.

Sam<sup>l</sup> Gookin  
Eph<sup>m</sup> ffrost  
Sol. Prentice  
Jn<sup>o</sup> Cooper  
Sam<sup>l</sup> Kidder  
Eph<sup>m</sup> ffrost Junr.

---

At a Meeting of y<sup>e</sup> Select Men of Cam<sup>r</sup>. 11<sup>th</sup> July 1715.

Lieu<sup>t</sup> Amos Marret, m<sup>r</sup> W<sup>m</sup> Cutter & m<sup>r</sup> Joseph Cooledge are appointed a Comittee to State the Road from Concord Road to Lexington line toward the Roc's, Said Comittee to State s<sup>d</sup> Road against Mount Gilboa plat in the Way allowed on the Side of Said plat, and to make Return of there doings in this affair to Said Select Men

[250] Cam<sup>r</sup>. 8<sup>th</sup> Aug<sup>s</sup>t 1715

Whereas George Abbet desires to purchase of the Propriet<sup>rs</sup> of y<sup>e</sup> Comon Lands of S<sup>d</sup> Town about half an Acre of Land on y<sup>e</sup> Northerly or North Westerly Side of y<sup>e</sup> Road near Addams's Gate to build upon, And Whereas Said Abbet has applyed himself to us the Subscribers in order to his purchasing y<sup>e</sup> Same Thcfe are therefore to give Notice to y<sup>e</sup> s<sup>d</sup> Propriet<sup>rs</sup> of y<sup>e</sup> Comon Lands a fores<sup>d</sup>, that they appear at our usual place of publick Meeting on y<sup>e</sup> 23<sup>rd</sup> day of August Currant at five of y<sup>e</sup> Clock afternoon on Said day, then & there to impower a Comitte to make Sale of half an Acre of Land to y<sup>e</sup> Said Abbet for y<sup>e</sup> use above mentioned if yy See Meet

Posted up at y<sup>e</sup> Town house

9 Aug<sup>s</sup>t 1715.

Amos Marret .

Jason Rufsel .

Mofes Bordman .

At a Meeting of y<sup>e</sup> Propriet<sup>rs</sup> of y<sup>e</sup> Comon Lands in Cam<sup>r</sup>. Pursuant to y<sup>e</sup> foregoing Notificacon 23 Aug<sup>s</sup>t 1715.

Voted to Sell George Abbet half an Acre of Land on y<sup>e</sup> Westerly or North Westerly Side of y<sup>e</sup> Road near Addams's gate, on condicon y<sup>t</sup> he build & Settle him Self upon it, and in case he Sees meet to dispose of y<sup>e</sup> Same to give y<sup>e</sup> Refusal of it to y<sup>e</sup> Select Men of Cam<sup>r</sup> for y<sup>e</sup> time being: the Comittee Chosen to Warn Propriet<sup>rs</sup> Meetings Viz<sup>t</sup> L<sup>t</sup> Amos Marret Jason Rufsel & Mofes Bordman to Stake out, Set a price & make Sale of said half Acre of Land to Said Abbet.

Cam<sup>r</sup> 25 Nov<sup>r</sup> 1715

Pursuant to y<sup>e</sup> afores<sup>d</sup> Vote of Said Propriet<sup>rs</sup> (And y<sup>e</sup> Condicōns therein Mentioned) We y<sup>e</sup> Subscribers have made Sale & Staked out to

y<sup>e</sup> S<sup>d</sup> Abbet half an Acre of Land lying near Addams's Gate in Cam<sup>r</sup> afores<sup>d</sup>, Said Land being bounded as follows, Viz<sup>t</sup> North Easterly & South Westerly on y<sup>e</sup> Comons Said lines Measuring Ten Rods; And South Easterly & North Westerly on s<sup>d</sup> Comons Measuring Eight Rods; Said Abbet having paid for Said Land for y<sup>e</sup> use of Said Propriet<sup>rs</sup> the Sum of fourty Shillings.

Amos Marret  
Jason Rufsel  
Moses Bordman

[251] At a Meeting of y<sup>e</sup> Comitte Appointed by the Propriet<sup>rs</sup> of y<sup>e</sup> Comon Lands in Said Town to Let out y<sup>e</sup> Wares &c y<sup>e</sup> 8<sup>th</sup> Aprill 1717.

Said Comitte have Let y<sup>e</sup> benefit of y<sup>e</sup> Wares to Catch fish the high way & Comon Land thereto beLonging for this present year to m<sup>r</sup> Henry Dunster & m<sup>r</sup> Samuel Bowman for twelve Shillings, they to deliv<sup>r</sup> y<sup>e</sup> fish to y<sup>e</sup> Inhabitants of Said town at Eight pence p thousand.

At a Meeting of y<sup>e</sup> Select Men 22 Ap<sup>r</sup> 1717

On the Motion of Jonathan Remington Esq<sup>r</sup> that a Comitte may be appointed to view a Lott of Land belonging to himself lying in Wigwam Swamp on Cam<sup>r</sup> Rocks in ord<sup>r</sup> to his inclosing Said Land, Said Select Men have appointed Jn<sup>o</sup> Dickson & Nath<sup>l</sup> Pattin Jun<sup>r</sup> to Joyn w<sup>th</sup> Deā Cooper & Jason Rufsel Whom S<sup>d</sup> m<sup>r</sup> Remington has Nominated to view S<sup>d</sup> Land and (if need be) to State pafsages thrū y<sup>e</sup> Same, no pafsage to be Lefs then two Rods Wide and to make return of their doings in s<sup>d</sup> Affair to Said Select Men.

[252] At a Meeting of y<sup>e</sup> Select Men 12 Aug<sup>st</sup> 1717.

On the motion of Cap<sup>t</sup> Moses Bordman that a Comitte may be appointed to view an Eight Acre Lott of Land in y<sup>e</sup> Second Division on Cam<sup>r</sup> Rocks, Laid out to Deā Walter Hastings, in ord<sup>r</sup> to his inclosing Said Lott; Said Select Men have appointed Jacob Hill & Nat<sup>l</sup> Pattin Jun<sup>r</sup> to Joyn w<sup>th</sup> Deā Cooper & Jn<sup>o</sup> Dickson Whom Said Bordman has nominated to view Said land & (if need be) to State pafsages thrū

y<sup>e</sup> Same no pafsage to be lefs then two Rods wide, & to make Return of their doings in Said Affair to Said Select Men.

At a Meeting of y<sup>e</sup> Select Men 8<sup>th</sup> feeb. 1724/5.

Whereas on y<sup>e</sup> 12<sup>th</sup> Aug<sup>st</sup>. 1717. At y<sup>e</sup> Motion of Cap<sup>t</sup> Bordman a Comitte was appointed to view an eight Acre Lot of Land on Cam<sup>r</sup> Rocks &c. Said Select men y<sup>n</sup> Appointed Jacob Hill & Nat<sup>l</sup>; Pattin Jun<sup>r</sup> to Joyn w<sup>th</sup> Deā Cooper & Jn<sup>o</sup> Dickson whom S<sup>d</sup> Bordman app<sup>id</sup> to transact in that affair: And one of s<sup>d</sup> Comitte Viz<sup>t</sup>: Dea Cooper dying before any Return was made, It is therefore Ordered y<sup>t</sup> Deā Bowman Joyn w<sup>th</sup> y<sup>e</sup> Surviving persons app<sup>id</sup> on s<sup>d</sup> Comitte in viewing s<sup>d</sup> Lott of Land & (if need be) to State pafsages thrū: ye Same; no pafsage to be Lefs than two Rods wide & to make Return of y<sup>r</sup> doings in y<sup>s</sup> affair to Said Select Men.

[253] At a Meeting of y<sup>e</sup> Select Men. 12 Aug. 1717

On the motion of Joseph Addams y<sup>t</sup> a Comitte may be appointed to view a tract of Land in y<sup>e</sup> first Division on Cam<sup>e</sup> Rocks It being an eight Acre Lott Laid out to Zech Hickes Sen<sup>r</sup> and a three Acre Lott Laid out to Gershom Swan in order to his fencing Said Land; s<sup>d</sup> Select Men have appointed Cap<sup>t</sup> Bordman & Sam<sup>el</sup> Scott to Joyn w<sup>th</sup> Jn<sup>o</sup> Dickson & W<sup>m</sup> Cutter, whom Said Addams has Nominated to view Said Land & (if need be) to State pafsages thrū y<sup>e</sup> Same no pafsage to be lefs then two Rods Wide, & to make Return of their doings in Said affair to Said Select Men, / no Return made by reason of one of y<sup>e</sup> Comitte being dead & anot<sup>hr</sup> moved out of Town

At a Meeting of y<sup>e</sup> Select Men 16 Novem<sup>r</sup> 1724.

On the motion of Joseph Addams y<sup>t</sup> a Comitte may be appointed to view two Lotts of Land in y<sup>e</sup> first division in Cam<sup>r</sup> Rocks One being an Eight Acre Lott Laid out to Zach Hicks & y<sup>e</sup> other a three acre Lott Laid out to or purchased of Gershom Swan, in order to his inclosing Said Land; Said Select Men have Nominated & appointed Cap<sup>t</sup> Moses Bordman & Jn<sup>o</sup> Cooper to Joyn w<sup>th</sup> John Dickson & Joseph Winship whom s<sup>d</sup> Addams has appointed to view Said Lotts of Land & if need

be to State pafsages thrû y<sup>e</sup> Same, no pafsage to be Lefs than two Rods wide, & to mak return of y<sup>r</sup> doings in this Affair to Said Select Men.

Cambridge, Nov: 20. 1724.

Pursuant to y<sup>e</sup> within written we y<sup>e</sup> Subscribers being appointed a Committe to view two Lotts of Land on Cam<sup>r</sup> Rocks, Laid out to Zach Hicks & Gershom Swan & now in y<sup>e</sup> pofsefsion of Joseph Addams (in y<sup>e</sup> first division) we have bin & viewed Said Lotts & are of opinion y<sup>t</sup> there be a way left out at y<sup>e</sup> Southerly corner of s<sup>d</sup> Zach Hicks's Lott begining at a Rock near y<sup>e</sup> Road w<sup>th</sup> goes frô Cutter's Mill to watertown, and from Said Rock to a heap of Stones Westerly on the brow of the hill near two Rods distance from Said Rock in y<sup>e</sup> wall; which Rock is about five Rods distance from John Swan's Stone Wall & in y<sup>e</sup> most beaten Cart way, and that the Said way be not Lefs than Two Rods wide, We are of opinion that Said Addams may inclose the Rest of Said Lotts.

Moses Bordman  
John Dickson  
Joseph Winshipp.  
John Cooper.

[254] At a Meeting of y<sup>e</sup> Select Men 9<sup>th</sup> ffeb, 1718/9.

Whereas Edward Thwing has made his motion that a high Way may be Stated crofs y<sup>e</sup> fourth Division of Lotts on y<sup>e</sup> South Side of Charls River, to a tract of Land called m<sup>r</sup> Pelham's hundred Acres, And Whereas it appears on Record that there is allowance for a high Way crofs Said Division, in Such place as may be most convenient; Voted and Ord<sup>rd</sup> that s<sup>d</sup> high Way be Stated two Rods Wide in y<sup>e</sup> most beaten path crofs Said fourth Division of Lotts.

At a Meeting of y<sup>e</sup> Select Men 13<sup>th</sup> Jan<sup>r</sup>. 1723/4

On the Motion of Jonathan Butterfield Jun<sup>r</sup> that a Comitte may be appointed to View the Eleventh & Twelfth Lotts of Land in y<sup>e</sup> Second Division on Cam<sup>r</sup> Rocks in order to his inclosing Said Land: Said Select Men have Nominated & appointed John Stedman and Solomon Prentice to Joyn w<sup>th</sup> Jn<sup>o</sup> fillebrown & John Swan (whom Said Butterfield



has appointed to view Said Lotts of Land, and (if need be) to State pafsages thrû the Same, no pafsage to be Lefs than Two Rods wide and to make Return of their doings in this affair to Said Select Men.

Also on the Motion of Jonā Hastings that a Comittee may be appointed to view a Lot of Land in y<sup>e</sup> Second division on Cam<sup>r</sup> Rocks, laid out to his fath<sup>r</sup> Hastings in order to his inclosing Said Land; Said Select Men have nominated & appointed Sam<sup>l</sup> Bowman and Isaac Watson to Joyn w<sup>th</sup> Jacob Hill & Sam<sup>l</sup> Cooper whom Said Hastings has appointed to View Said Land and if need be to State pafsages thrû y<sup>e</sup> Same. no pafsage to be Lefs than Two Rods wide, and to make Return of their doings in this affair to Said Select Men.

[255] At a Meeting of y<sup>e</sup> Select Men 9<sup>th</sup> Sep: 1723.

On the motion of John fillebrown that a Comittee may be appointed to view the Thirteenth Lott of Land in the Second division on Cambridge Rocks in order to his inclosing s<sup>d</sup> Land; Said Select Men have Nominated & appointed Zach. Hicckes & Jonathan Hastings, to Joyn w<sup>th</sup> John Dickson & Henry Dunster in viewing Said Lott of Land and (if need be) to State pafsages thrû y<sup>e</sup> Same. no pafsage to be Lefs than two Rods wide & to make return of their doings in this affair to Said Select Men.

At a Meeting of y<sup>e</sup> Select Men 18<sup>th</sup> January 1724/5

Whereas a Committe was appointed on y<sup>e</sup> 9<sup>th</sup> Sep<sup>r</sup>. 1723 at the Motion of Jn<sup>o</sup> Fillebrown to view y<sup>e</sup> Thirteenth lot in y<sup>e</sup> Second division on Cam<sup>r</sup> Rocks in order to his inclosing Said Land; & Said Comittee having this day made y<sup>e</sup> Return y<sup>t</sup> they cannot agree; And the Said Jn<sup>o</sup> Fillebrown making a Second Motion that an other Committe may be appointed to view Said Thirteenth Lott of Land in order to his incloseing ye Same; Said Select Men have nominated & appointed Deā Coolidge & Solomon Prentice to Joyn w<sup>th</sup> Jason Rufsel & Eph<sup>m</sup> Frost, whom s<sup>d</sup> Fillebrown has appointed to View Said Land, & (if need be) to State pafsages thrû y<sup>e</sup> Same, no pafsage to be Lefs y<sup>n</sup> two Rods wide & to make Return of y<sup>r</sup> doings in Said Affair to Said Select Men.

Return as follows.

Camb<sup>r</sup>. 23<sup>rd</sup> March 1724/5.

In observance of y<sup>e</sup> within written we have Viewed y<sup>e</sup> Said Lott of Land & have agreed & determin'd y<sup>t</sup> y<sup>e</sup> Said John ffilebrown leaving a high Way Two Rods wide in y<sup>e</sup> Ancient beaten cart way beginning at y<sup>e</sup> lower end of Said Lott at or near Black brook and ending at the upper end Joyning to Jonathan Butterfield Jun<sup>r</sup>s Lot; Also leaving a high Way Two Rods wide from m<sup>r</sup> Andrews's lot Runing upon y<sup>e</sup> Line betwixt Said ffilebrown & Edm<sup>d</sup> ffrost fifteen Rods in Length, he may inclose the Remainder of Said Lott. further we are of opinion that provided Said ffilebrown make a better or as good a way nearer Said ffrost's fence against the elbow of y<sup>e</sup> hill toward the lower end of Said Lot he may (without damiage) inclose the beaten Cart way at y<sup>e</sup> elbow of Said hill.

Joseph Coolidge  
Solomon Prentice  
Jason Rufsel.  
Eph<sup>m</sup> ffrost

[256] At a Meeting of y<sup>e</sup> Select Men 27<sup>th</sup> Ap<sup>l</sup> 1719.

ffrancis Lock having made his Motion y<sup>t</sup> a Comittee may be appointed to View a Tract of Land on Cam<sup>r</sup> Rocks in y<sup>e</sup> first division laid out to Jonath Cane & Errington's heirs in order to his fenceing s<sup>d</sup> Land, Said Select Men have Nominated & appointed m<sup>r</sup> Jn<sup>o</sup> Dickson & Cap<sup>t</sup> Bordman to Joyn w<sup>th</sup> L<sup>t</sup> Amos Maret & Jn<sup>o</sup> Cutter whom Said Lock has Nominated to view Said Land & if need be to State pafsages thr<sup>u</sup> y<sup>e</sup> Same no pafsage to be Lefs then two Rods wide.

Also James Cuttler desires y<sup>t</sup> Said Comittee may be appointed to view a tract of Land in Said Division Laid out to m<sup>r</sup> Sam<sup>l</sup> Angier & Jn<sup>o</sup> Gove Said Select Men have agreed y<sup>t</sup> y<sup>e</sup> Comittee afores<sup>d</sup> View Said Land and (if need be State pafsages thr<sup>u</sup> the Same, no pafsage to be Lefs than two Rods Wide Said Comittee to make Return of their doings in thefs affairs to Said Select Men

Cambridge May the 11th 1719. We the Subscribers being a Com<sup>it</sup>-tee to view the within written Errington's & Cane's Lott according to

y<sup>e</sup> within written directions we have viewed Said Lotts & have Stated a pafsage two Rods wide thrû the Same.

begining at y<sup>e</sup> Westerly Side of Said Errington's Lott about Two Rod from y<sup>e</sup> Mill pond & So to run in the most Convenient place till it come to y<sup>e</sup> Corner of y<sup>e</sup> Mill pond, & from thence bearing South Easterly thrû Canes Lott till it comes to Concord Road, then coming over y<sup>e</sup> Mill brook Northerly we begun near y<sup>e</sup> Mill house at y<sup>e</sup> Westerly Line of Cane's Lott we fixt a heap of Stones; & from thence we ran Easterly about fourteen Rods to an other heap of Stones on y<sup>e</sup> Brow of y<sup>e</sup> hill; from thence to a heap of Stones in y<sup>e</sup> valley about four Rods from Wyeths Corner & from thence to a Stump w<sup>th</sup> Stones in it from thence to a heap of Stones on a little Knowl Northerly from a little bridge, & So to an other heap of Stones South Westerly of S<sup>d</sup> Bridge, and from thence Leaving two rods in width till it come to y<sup>e</sup> South East corner of Said Cane's Lott.

And also we have Stated a pafsage through the within mentioned Goves & Angier's Lotts begining at y<sup>e</sup> West Side of S<sup>d</sup> Goves Lott ab<sup>t</sup> twelve Rod from the Mill brook where y<sup>e</sup> old way was formerly made use of & So to continue in y<sup>e</sup> Same old Way thrû Angiers Lott; also till it come to Town's Lott Said pafsage to be Two Rods Wide

Jn<sup>o</sup> Dickson  
Amos Marrit  
Moses Bordman  
Jn<sup>o</sup> Cutter.

[257] At a Meeting of y<sup>e</sup> Select Men 11th May 1719

Tho<sup>s</sup> ffrost having made his motion that y<sup>e</sup> high Way lying crofs his Land on y<sup>e</sup> Southerly Side of his dwelling house may be exchanged & Laid on y<sup>e</sup> Northerly Side of his Said house it being (as he Sais) more convenient for y<sup>e</sup> accomodation of Said high Way; Said Select Men hereby Nominate and appoint Lieu<sup>t</sup> Amos Marrit, m<sup>r</sup> Jason Rufsel & Cap<sup>t</sup> Mofes Bordman to view Said Way and (if they Judge it proper) to Exchange y<sup>e</sup> Same from y<sup>e</sup> Southerly to y<sup>e</sup> Northerly Side of s<sup>d</sup> house and to make return of y<sup>r</sup> doings in this affair to Said Select Men.

[258] At a Meeting of y<sup>e</sup> Proprie<sup>rs</sup> of y<sup>e</sup> Comon Lands 26th June 1719;

And<sup>r</sup> Bordman Chosen Modera<sup>tr</sup>

Voted that the privilidge & benefit of y<sup>e</sup> Wares for Catching of fish be resigned to y<sup>e</sup> Inhabitants of Said Town; Provided Said Inhabitants at all times hereafter take effectual care that Said privilidge be not inroached upon by perticular persons, And that Said fish be as equally distributed among Said Inhabitants as may be; at a Reasonable price not exceeding Nine pence p Thousand. Also that Said Inhabitants defray the Charge y<sup>t</sup> Said Proprie<sup>rs</sup> Committe have bin at in profsecuting persons y<sup>t</sup> have obstructed y<sup>e</sup> peaceable injoym<sup>t</sup> of Said privilidge of catching of fish. Provided also Said Inhabitants Accept y<sup>e</sup> afores<sup>d</sup> at y<sup>r</sup> next publick meeting.

At a Meeting of y<sup>e</sup> Inhabitants of Cambridge Orderly Convened 26th June 1719.

put to Vote whether Said Inhabitants would Chuse a Modera<sup>tr</sup> & it pafs<sup>d</sup> in y<sup>e</sup> Negative.

At a Meeting of y<sup>e</sup> Select Men. 7th March 1719/20.

William & Gershom Cutter having made a Motion that a Committe may be appointed to view two Lotts of land in y<sup>e</sup> first division on Cam<sup>r</sup> Rocks, in order to their fenceing Said Land one Lot being Laid out to Jn<sup>o</sup> Taylor & y<sup>e</sup> other to Edw<sup>d</sup> Hall; Said Select Men have Nominated and appointed Cap<sup>t</sup> Moses Bordman to Joyn w<sup>th</sup> m<sup>r</sup> Jn<sup>o</sup> Dickson whom Said Cutter's have appointed to view S<sup>d</sup> Land & (if need be) to State pafsages thrū y<sup>e</sup> Same, no pafsage to be Lefs than Two Rods wide and to make Return of y<sup>r</sup> Doings, in this Affair to S<sup>d</sup> Select Men.

April 15. 1726. Then Lett to Col Edmund Goffe & Lieut Amos Marrit

The whole privilidge of Catching of fish at Mills's Ware in Cambridge for this present year. by us y<sup>e</sup> Committe of Propriet<sup>rs</sup> (for a Valuable consideraçon

William Rufsel  
Jason Rufsel  
Amos Marrit  
Moses Bordman

[259] At a Meeting of y<sup>e</sup> Propriet<sup>rs</sup> of y<sup>e</sup> Comon Lands in Cambridge Orderly Convened 25 March 1720

Andrew Bordman was chosen Moderat<sup>r</sup>.

Voted that the priviledge of y<sup>e</sup> wares for catching of fish w<sup>th</sup> the Lands thereto appertaining belongs to Said Proprietors.

Also Voted that One Acre of y<sup>e</sup> flatts of Great Spy pond on y<sup>e</sup> North Side y<sup>e</sup> Bridge over Mills's Ware be laid out for y<sup>e</sup> better Securing Said Propriet<sup>rs</sup> priviledge of Catching of fish in Said Town m<sup>r</sup> Jn<sup>o</sup> Dickson manifested his dissent frō s<sup>d</sup> Vote.

Also Voted that L<sup>t</sup> Amos Marrit, Jason Rufsel & Cap<sup>t</sup> Moses Bordman, W<sup>m</sup> Rufsel & Jos. Winship be a Comittee to Lay out Said Acre of flatts for the use a foresd, Also Voted y<sup>t</sup> S<sup>d</sup> Comittee let out Said Wares for Catching of fish & profsecute Such persons as may inchoach upon Said Propriet<sup>rs</sup> priviledge of Catching of fish as a foresd.

Also Voted that W<sup>m</sup> Rufsel, Nath Pattin sen<sup>r</sup> Cap<sup>t</sup> Parker Dea Kidder & Solomon Prentice be a Comittee to Consider of y<sup>e</sup> Affair Referring to Laying out y<sup>e</sup> Comōns & take a platt of y<sup>e</sup> Same & Lay before S<sup>d</sup> propriet<sup>rs</sup> Said platt, and give their opinion w<sup>th</sup> respect to Laying out Said Com<sup>s</sup>, to S<sup>d</sup> Propriet<sup>rs</sup> at their next publick Meeting. Also Voted y<sup>t</sup> Said Comittee Lay out about half a Q<sup>r</sup> of an Acre of Land on S<sup>d</sup> Comon Adjoyning to Cap Parkers or Towns field, betwixt y<sup>e</sup> Road Leading to Watertown & y<sup>e</sup> Burying Yard; for John Prentice to erect a house upon, and make Report of their doings therein at y<sup>e</sup> Next Propriet<sup>rs</sup> Meeting, to be by y<sup>m</sup> given. Sold or lett to Said Prentice as y<sup>y</sup> may then See Meet.

Also Voted y<sup>t</sup> y<sup>e</sup> Comittee appointed to Warn Propriet<sup>rs</sup> Meetings viz<sup>t</sup> Amos Marrit, Jason Rufsel & Moses Bordman, Warn a Propriet<sup>rs</sup> Meeting to be on y<sup>e</sup> Second Monday in May Next to Receive y<sup>e</sup> Report of y<sup>e</sup> Comittee aforementioned, Also to Receive an Acct of what money they y<sup>e</sup> Said Amos Marrit, Jason Rufsel & Moses Bordman have Received for Sales or Rents be Longing to S<sup>d</sup> Propriet<sup>rs</sup>.

At a Meeting of y<sup>e</sup> Propriet<sup>rs</sup> of y<sup>e</sup> Comon Lands in Cambridge Orderly Convened 9<sup>th</sup> May 1720.

Andrew Bordman Chosen Moderat<sup>r</sup>

After a long debate Referring to Receiving the Report of y<sup>e</sup> Comittee appointed to take a platt & give y<sup>t</sup> opinion as to Laying out y<sup>e</sup> Comons —

Voted that this Propriet<sup>rs</sup> Meeting be Adjourned to y<sup>e</sup> 19<sup>th</sup> of May Cur<sup>t</sup> at Two of y<sup>e</sup> Clock on s<sup>d</sup> day to receive y<sup>e</sup> report of s<sup>d</sup> Comitte & to do what they may Judge proper to be done upon y<sup>e</sup> affairs y<sup>t</sup> were to be transacted at this present Meeting.

[260] At a Meeting of y<sup>e</sup> Propriet<sup>rs</sup> of y<sup>e</sup> Comon Lands in Cam<sup>r</sup> 19 h May 1720, by Adjournm<sup>t</sup> from the 9<sup>th</sup> May Cur<sup>t</sup>.

After Receiving the opinion of y<sup>e</sup> Comitte appointed to Consider of y<sup>r</sup> Affair Referring to Laying out the Comons; It was put to Vote whether Said Comons Shud be divided down to a Strait line from the South West corner of Cap<sup>t</sup> Bordman's field to the North Side of Widow Prentice's barn, and it pafs<sup>d</sup> in the Negative.

Also Voted that Twenty Rods of Land Laid out to John Prentice Adjoyning to Widow Town's field be given to Said John Prentice & his Wife that is to Say the improv<sup>m</sup>t of it during their Natural lives, they being prohibited y<sup>e</sup> allowing any other person to make improv<sup>m</sup>t of Said Land.

At a Meeting of y<sup>e</sup> Select Men of Cam<sup>r</sup> 10th Oct<sup>r</sup> 1720.

Walter Rufsel & W<sup>m</sup> Winship having made their application that a Comitte may be appointed to view Three Lotts of Land on Cam<sup>r</sup> Rocks Joyning to Concord Road one Laid out to Cap<sup>t</sup> Belcher an other to Peter Town & y<sup>e</sup> other to Jn<sup>o</sup> Addams all in the first division

Said Select Men do hereby Nominate & appoint Jn<sup>o</sup> Cooper & Nath<sup>l</sup> Pattin Jun<sup>r</sup> to Joyn w<sup>th</sup> Jn<sup>o</sup> fillebrown & Jos Addams whom Said Rufsel & Winship have appointed to view Said & if need be to State pafsages thr<sup>u</sup> the Same no pafsage to be Lefs than two Rods wide & to make Report of y<sup>r</sup> doings therein to Said Select Men.

[261] At a Meeting of y<sup>e</sup> Select Men 22 May 1721.

John Cutter having made his Motion that a Comitte may be appointed to View a Lot of Land in y<sup>e</sup> first division in Cam<sup>r</sup> Rocks Lay<sup>d</sup> out to R<sup>t</sup> Brown, in ord<sup>r</sup> to his fenceing Said Lott, Said Select Men have app<sup>nd</sup> Sam<sup>l</sup> Cooper to Joyn w<sup>th</sup> Jam<sup>s</sup> Cuttler whom S<sup>d</sup> Cutter has appointed to view Said Land & if need be to State pafsages thr<sup>u</sup>

the Same, no pafsage to be Lefs than two Rods wide. and to make Return of y<sup>r</sup> doings in this Affair to Said Select Men.

At a Meeting of y<sup>e</sup> Select Men 8th Ap<sup>l</sup> 1723.

Jam<sup>s</sup> Cuttler having made his Application that a Comitte may be appointed to View an Eight Acre Lott of Land in y<sup>e</sup> first division on Cam<sup>r</sup> Rocks (Laid out to Henry Prentice's heirs) in order to his fencing Said Land.

Ord<sup>d</sup> that John Dickson & John Cutter Joyn with Jonathan Butterfield & Isaac Watson in viewing Said Land and (if need be) to State pafsages thrū y<sup>e</sup> Same no pafsage to be Lefs than two Rods wide, & to make return of their doings in this Affair to Said Select Men

We the Subscribers being a Comitte appointed to View the within mentioned Lott in order to State pafsages thrū the Same, have Ordered and appointed that Said Cuttler Shall Leave out a way two Rods wide thrū the Said Lot on the Northerly Side of y<sup>e</sup> Brook near y<sup>e</sup> edge of the Rocks where the old path is & also at ye Southerly end of y<sup>e</sup> Said Lott next Concord Road, & to leave out a pafsage two Rods wide at y<sup>e</sup> Westerly corner next Kendals Land & So Runing Northerly three Rods

Cambrige Ap<sup>l</sup> y<sup>e</sup> 15<sup>th</sup> 1723.

John Dickson  
Jonath Butterfield  
Isā Watson.  
Jn<sup>o</sup> Cutter.

[262] At a Meeting of y<sup>e</sup> Select Men 9<sup>th</sup> Nov<sup>r</sup> 1724.

On y<sup>e</sup> Motion of Jason Rufsel y<sup>t</sup> a Comitte may be app<sup>td</sup> to view y<sup>e</sup> 82 & 83<sup>d</sup> Lotts of Land in y<sup>e</sup> first division in Cam<sup>r</sup> Rocks, in Ord<sup>r</sup> to his inclosing s<sup>d</sup> Lotts; Said Select Men have Nominated & appointed Jn<sup>o</sup>: Cooper & Jn<sup>o</sup>: Bradish to Joyn w<sup>th</sup> Ger: Cutter & Jn<sup>o</sup> ffilebrown, whom s<sup>d</sup> Rufsel has appointed to View s<sup>d</sup> Lotts of Land & (if need be) to State pafsages thrū: y<sup>e</sup> Same no pafsage to be Lefs y<sup>n</sup> two Rods wide.

Also on y<sup>e</sup> motion of s<sup>d</sup> Rufsel y<sup>t</sup> a Comitte may be app<sup>td</sup>: to View y<sup>e</sup> 23<sup>rd</sup> Lot of Land in y<sup>e</sup> first division on Cam<sup>r</sup> Rocks Laid out to Jonā Remington, Said Select Men have Nominated & app<sup>td</sup>: Jn<sup>o</sup>: Cooper &

Jacob Hill to Joyn w<sup>th</sup> John ffilebrown & Jn<sup>o</sup> Bradish in viewing s<sup>d</sup> Lott & (if need be) to State pafsages thrū y<sup>e</sup> Same no pafsage to be lefs than two Rods wide, Said Comitte's to make return of y<sup>r</sup> doings in s<sup>d</sup> Affair to S<sup>d</sup> Select Men.

On y<sup>e</sup> Motion of Jn<sup>o</sup> Cutter y<sup>t</sup> a Comitte may be app<sup>ld</sup> to view y<sup>e</sup> 53<sup>rd</sup> Lot in y<sup>e</sup> first division on Cam<sup>r</sup> Rocks Laid out to Wid: Taylor's heirs in order to his inclosing s<sup>d</sup> Lott Said Select Men have Nominated Jn<sup>o</sup>: Cooper & Jn<sup>o</sup> Bradish to Joyn w<sup>th</sup> Jn<sup>o</sup> Cooper & Jn<sup>o</sup> ffilebrown in viewing Said Land & (if need be) to State pafsages thrū y<sup>e</sup> Same, no pafsage to be lefs than two Rods wide, & to make Return of y<sup>r</sup> doings in y<sup>e</sup> affair to s<sup>d</sup> Select Men.

Cam<sup>r</sup> Nov: 21 1724. Pursuant to y<sup>e</sup> within written Order.

We y<sup>e</sup> Subscribers being a Comitte appointed to view y<sup>e</sup> within mentioned 82 & 83<sup>rd</sup> Lotts of Land now in y<sup>e</sup> pofsefsion of Jason Rufsel in order to his fenceing y<sup>e</sup> Same, Accordingly we have Stated y<sup>e</sup> pafsage way crofs y<sup>e</sup> South east corner of y<sup>e</sup> s<sup>d</sup> 82<sup>nd</sup> Lott in y<sup>e</sup> ancient cart path where it is now improved. Also have viewed y<sup>e</sup> within mentioned 83<sup>rd</sup> Lott of Land & have Stated y<sup>e</sup> way through y<sup>e</sup> Same two Rods wide where y<sup>e</sup> Ancient cart path is now improved till it come to y<sup>e</sup> Land formerly called Brigham's farm. Also at y<sup>e</sup> Westerly corner of s<sup>d</sup> 83<sup>rd</sup> Lot we State y<sup>e</sup> way where it is now improved leading to Reedy Medow.

Gershom Cutter  
 Jn<sup>o</sup> Cooper.  
 Jn<sup>o</sup> ffilebrown  
 Jn<sup>o</sup>: Bradish.

Cam<sup>r</sup> Nov. y<sup>e</sup> 21<sup>st</sup>: 1724. Pursuant to y<sup>e</sup> within written order.

We y<sup>e</sup> Subscribers being appointed to view y<sup>e</sup> within Mention<sup>d</sup> 53<sup>rd</sup> Lott of Land now in y<sup>e</sup> pofsefsion of Jn<sup>o</sup>: Cutter in ord<sup>r</sup>: to his fenceing. Accordingly we have Stated a pafsage way through y<sup>e</sup> Same two Rods wide, begining at a Walnutt tree near y<sup>e</sup> Corner of Widow Winshipps pasture, from thence to a Rising Rock w<sup>th</sup>: a heap of Stones on it, & from thence to a Stake w<sup>th</sup>: Stones about it



in or near y<sup>e</sup> Westerly Line of s<sup>d</sup> Lott. Said way Lying on y<sup>e</sup> most Northerly Side of y<sup>e</sup> above mentioned boundaries.

Ger : Cutter  
 Jno: Cooper  
 Jn<sup>o</sup>: ffilebrown  
 Jn<sup>o</sup>: Bradish.

Ap<sup>l</sup> 8<sup>th</sup> day 1725. We y<sup>e</sup> above s<sup>d</sup> Comitte then viewed y<sup>e</sup> Lott above Said & finding Need of a pafsage way, have Stated a pafsage way on y<sup>e</sup> South west Side of s<sup>d</sup> Lott being two Rods wide and that the Remainder of Said Lott may be fenced.

John Cooper  
 Jn<sup>o</sup>: ffilebrown  
 John Bradish  
 Jacob Hill

Mem<sup>dm</sup> this Return is on y<sup>e</sup> 23<sup>rd</sup> Lott. in y<sup>e</sup> first division on Cam<sup>r</sup> Rocks.

[263] Cambridge 18<sup>th</sup> Jan<sup>ry</sup>. 1723/4.

Thefe are to give Notice to y<sup>e</sup> Propriet<sup>rs</sup> of y<sup>e</sup> Co<sup>m</sup>on and undivided Lands in Said Town that they app<sup>r</sup> at our usual place of publick Meeting on y<sup>e</sup> third day of ffebruary next at Ten of y<sup>e</sup> Clock on s<sup>d</sup> day then & there to make out how many Rights or Cow Co<sup>m</sup>ons they respectively have in s<sup>d</sup> Com<sup>n</sup> Land also to consid<sup>r</sup> & do what what they may Judge proper Referring to a tract of Land & a high Way to it on y<sup>e</sup> South Side of Charles River called the thirteen Acres Lately improved by y<sup>e</sup> Squires. Also a tract of Land on y<sup>e</sup> Rocks at a place called Jackson's corner Supposed to be incoached upon by Rich<sup>rd</sup> Clark.

Also to Consider of y<sup>e</sup> affair of Laying out y<sup>e</sup> Com<sup>n</sup> & do what they may Judge proper there upon.

also to Consid<sup>r</sup> & do what they may Judge proper to be done Referring to y<sup>e</sup> half Acre of Land laid out for y<sup>e</sup> benefit of y<sup>e</sup> wares & y<sup>e</sup> high Way leading unto it thrû Ware field.

Amos Marrit  
 Jason Rufsel  
 Moses Bordman

This Notifica<sup>o</sup>n was posted up at y<sup>e</sup> Town h<sup>s</sup> Same day

At a Meeting of y<sup>e</sup> Propriet<sup>rs</sup> of y<sup>e</sup> Common Lands in Cambridge  
3<sup>rd</sup> Feb. 1723/4

Cap<sup>t</sup> Moses Bordman was chosen Moderat<sup>r</sup>

After Some inquiry into each propriet<sup>rs</sup> Right in the Common Lands,  
Said Meeting was Adjourn<sup>d</sup> for half an hour to m<sup>r</sup> Edm<sup>d</sup> Angier's chamber  
And after opening Said Meeting at s<sup>d</sup> Chamber Voted y<sup>t</sup> a Committe be  
Chosen to inquire into y<sup>e</sup> Circumstances of y<sup>e</sup> tract of Land on y<sup>e</sup> South  
Side of Charles River called y<sup>e</sup> thirteen Acres Lately improved by y<sup>e</sup>  
Squires & y<sup>e</sup> high way Leading to it And y<sup>e</sup> four Acres of Comon land  
at bear hill or Jackson's corner Joyning to Rich<sup>d</sup> Clark and make report  
of y<sup>e</sup> circumstances of s<sup>d</sup> Lands to Said Propriet<sup>rs</sup> at their next Meeting.

Cap<sup>t</sup> Josiah Parker, Jn<sup>o</sup> Stedman & Sam<sup>l</sup> Bowman were chosen a  
Committe for y<sup>e</sup> Service aforesaid.

Also Voted y<sup>t</sup> William Rufsel & And<sup>r</sup> Bordman be Joynd to y<sup>e</sup>  
aforesd Committe to consider of y<sup>e</sup> affair of dividing y<sup>e</sup> Common, and to  
make Report of their opinion concerning y<sup>t</sup> affair at their Next Meeting  
as a fores<sup>d</sup>

[264] Also Voted that this Meeting be Adjourned to Tuesday  
11<sup>th</sup> Instant at Ten a Clock on Said day at y<sup>e</sup> Town house to Receive y<sup>e</sup>  
Reports of Said Committe's & to do w<sup>t</sup> they may Judge proper upon  
them, Also to do w<sup>t</sup> they may Judge proper Referring to y<sup>e</sup> half Acre of  
Land at y<sup>e</sup> Wares in Ware field & y<sup>e</sup> high way Leading to it.

At a Meeting of y<sup>e</sup> Propriet<sup>rs</sup> of y<sup>e</sup> Common Lands in Cambridge = 11<sup>th</sup>  
Feb 1723/4 by Adjournment from y<sup>e</sup> 3<sup>rd</sup> of feb Curr<sup>t</sup>.

After reading y<sup>e</sup> Report of y<sup>e</sup> Committe appointed y<sup>e</sup> 3<sup>rd</sup> Curr<sup>t</sup> to  
inquire into y<sup>e</sup> circumstances of y<sup>e</sup> Comon Land on y<sup>e</sup> South Side of  
Charles River & at Bearhill Voted y<sup>t</sup> Said Committe be desired further to  
treat w<sup>th</sup> the persons y<sup>t</sup> improve or incroach upon Said Common Lands  
& make report of what they think proper to be done in Said affairs to  
Said Propriet<sup>rs</sup> at their next meeting. And then Said Meeting was  
adjourned for half an hour. After opening Said Meeting on y<sup>e</sup> ad-  
journm<sup>t</sup>. It was put to Vote whither Said Propriet<sup>rs</sup> wo<sup>d</sup> Accept y<sup>e</sup>  
Report of the Committe appointed to Consider of y<sup>e</sup> Affair of Dividing  
y<sup>e</sup> Common, with Respect to y<sup>e</sup> line of division on y<sup>e</sup> Southerly Side of  
Parker's pond & it pafs'd in y<sup>e</sup> Negative.

Also put to vote whither the line of division of Said Comons (on Supposition yy be divided) Extend crofs y<sup>e</sup> Comon on a Strait line from the corner betwixt L<sup>t</sup> Marrit's Orchard and Nath<sup>l</sup> Prentice's Land tow<sup>d</sup> a great tree in y<sup>e</sup> Low ground in Cap<sup>t</sup> Bordman's fence against his field, and it pafs<sup>d</sup> in the Negative.

Also put to Vote whither Said line for dividing y<sup>e</sup> Com<sup>e</sup> Extend Crofs y<sup>e</sup> Comon frō ye Northerly Elm tree (Save one) ag<sup>t</sup> Henry Prentice's house on a Strait line tow<sup>d</sup> ye South Westerly corner of W<sup>m</sup> Morse's Barn & it pafs<sup>d</sup> in y<sup>e</sup> Affirmative.

Also Voted that Said Comon Lands Shall be divided down to Said line Last mentioned.

And then Said Meeting by their vote Adjourned to to-morrow Morning Nine a Clock.

[265] At a Meeting of y<sup>e</sup> Propriet<sup>rs</sup> of y<sup>e</sup> Comon Lands in Cam<sup>r</sup> 12<sup>th</sup> febr. 1723<sup>d</sup> 4. by Adjournm<sup>t</sup> frō y<sup>e</sup> 11<sup>th</sup> Instant

Voted that this Meeting be adjourned for half an hour. And after opening Said Meeting on Said adjournm<sup>t</sup>, and Reading the first Article in the Report of y<sup>e</sup> Comitte appointed to Consider of y<sup>e</sup> affair of dividing y<sup>e</sup> Comons.

Voted that the Countrey Road against y<sup>e</sup> Land to be divided be Six Rods wide, and that Said Road frō Ju<sup>o</sup> Cooper's to y<sup>e</sup> North Easterly corner of Jonathan Gove's fence below his barn be Stated Six Rods wide as aforesd agreeable to y<sup>e</sup> Report of Said Comitte, to be laid out at y<sup>e</sup> direction of a Committe hereafter chosen. And from s<sup>d</sup> Corner of Gove's fence to Run on y<sup>e</sup> Westerly Side of Watson's pond & So over y<sup>e</sup> plain agreeable to y<sup>e</sup> Report of y<sup>e</sup> Comitte aforesd.

Also after Reading the other Articles in S<sup>d</sup> Report Voted a Concurrence w<sup>th</sup> Said Report in all the Articles of it Excepting y<sup>e</sup> last w<sup>ch</sup> Referrs to y<sup>e</sup> line for dividing y<sup>e</sup> Com. w<sup>ch</sup> was Yesterday debated upon & Rejected & determined to extend crofs y<sup>e</sup> Comon fro y<sup>e</sup> Northerly tree (Save one) ag<sup>t</sup> Henry Prentices house on a Strait line toward y<sup>e</sup> South Westerly corner of W<sup>m</sup> Morse's barn.

Also Voted y<sup>t</sup> And<sup>r</sup> Bordman, Sam<sup>l</sup> Bowman & William Rufsel be a Committe ( w<sup>th</sup> y<sup>e</sup> Afsistance of a Survey<sup>r</sup>) to take a plan of y<sup>e</sup> Comon Lands to be divided, & State out y<sup>e</sup> Respective high ways &c And Lay

Said Common Lands into Suitable Squadrons for division of y<sup>e</sup> Same, and Lay y<sup>e</sup> Same before Said Propriet<sup>rs</sup> at their next Meeting for their approbation, in Order to y<sup>r</sup> drawing of Lotts.

Also after Reading y<sup>e</sup> Request of Jason Rufsel & others that a way may be Stated frō Thomas fillebrown's to Spie pond & So to y<sup>e</sup> way Leading to Mills's ware. It was put to vote whither s<sup>d</sup> Request Shud be granted & it pafsd in y<sup>e</sup> Negative.

Also Voted y<sup>t</sup> y<sup>e</sup> pond near Jonā Wyeth's w<sup>th</sup> a way to it be reserved for a watering place for Cattle

Also after Reading y<sup>e</sup> request of Jonā Butterfield & John fillebrown y<sup>t</sup> y<sup>e</sup> hollow below s<sup>d</sup> Butterfields house & a way to it may be reserved for Watering [266] Cattle. It was put to Vote whither Said Request Shud be granted & it pafs'd in y<sup>e</sup> Negative.

Also Voted that this Meeting be Adjourned to y<sup>e</sup> 2<sup>nd</sup> day of March Next at Ten a Clock in the Morning, to Receive y<sup>e</sup> Report of y<sup>e</sup> Comitte appointed to inquire into y<sup>e</sup> Circumstances of y<sup>e</sup> Common Land on y<sup>e</sup> South Side of Charles River and at Bear hill. Also to Receive y<sup>e</sup> Report of y<sup>e</sup> Comitte to take a plan of y<sup>e</sup> Com<sup>s</sup> &c. in Order to drawing of Lotts.

Also to Consider of y<sup>e</sup> Affair of the half Acre &c at the Wares & to do what they may Judge proper in Said Affairs at Said Meeting.

At a Meeting of y<sup>e</sup> Propriet<sup>rs</sup> of y<sup>e</sup> Common lands in Camb<sup>r</sup> 2<sup>nd</sup> March 1723/4. by Adjournm<sup>t</sup> frō y<sup>e</sup> 12<sup>th</sup> feeb. Last

Upon the Representation of Cap<sup>t</sup> Parker one of y<sup>e</sup> Comitte app<sup>d</sup> to inquire into y<sup>e</sup> circumstances of y<sup>e</sup> Common Land on the South Side of Charles River & at bear hill, That by reason of Sickness & y<sup>e</sup> unseasonableness of y<sup>e</sup> weather they have not finish<sup>d</sup> Said affair So as to make any Report thereupon

Voted that Said Comitte be desired & further impowered to treat w<sup>th</sup> the persons y<sup>t</sup> improve or incroach upon Said Common lands & make Report of what they think proper to be done in Said Affair to Said Propriet<sup>rs</sup> at y<sup>r</sup> Next Meeting

Also Voted that a pafsage of Two Rods wide be granted to Isā Watson from y<sup>e</sup> way to his house to y<sup>e</sup> Northerly or Northwesterly corner of his Barn.

Also Voted that y<sup>e</sup> pond for Watering near Jacob Hill's with y<sup>e</sup> way or pafsage to it be four Rods in width & fifteen Rods in depth.

Also Voted y<sup>t</sup> the Report of y<sup>e</sup> Comitte Refering to y<sup>e</sup> Laying the lower Common into four Squadron's & y<sup>e</sup> Small pieces & Strips of Land ag<sup>t</sup> y<sup>e</sup> Clay pitts, Steph Prentices, Sam<sup>l</sup> Bowman's & Jonā Gove's be accepted & y<sup>e</sup> Land Laid out accordingly.

Also Voted y<sup>t</sup> y<sup>e</sup> Lotts y<sup>t</sup> happen to ly in y<sup>e</sup> way of Dreining Parker's Pond Shall have a Rod of Land more than their proportion of measure y<sup>e</sup> whole length that there may be occasion for digging thrū each of Said Lotts for dreining y<sup>e</sup> pond; And that the Propriet<sup>rs</sup> in s<sup>d</sup> Pond Shall have free liberty of Diging thrū each of Said Lotts for dreining Said Pond.

~~Watson's~~  
Pound  
lot Also Voted that a Triangle p<sup>s</sup> of Land of about a Quarter of an Acre on y<sup>e</sup> Northerly Side of Parker's Pond Joyning to y<sup>e</sup> Country Road be Laid out & Reserved for diging of Gravel

Watson's  
pond Also Voted y<sup>t</sup> y<sup>e</sup> Land Joyning to Watson's Pond & Charlstown line being ab<sup>t</sup> Eight Rods in Width ag<sup>t</sup> Charlstown line w<sup>th</sup> a pafsage to it on y<sup>e</sup> Northerly Side of Said pond be Laid out & Reserved for diging of Gravel & y<sup>t</sup> y<sup>e</sup> Acre & halfe & Sixteen Rods on y<sup>e</sup> Southerly Side of Watsons pond against Charlstown line be Laid out

[267] Also Voted that y<sup>e</sup> Plain called Watson's Plain be Laid out according to y<sup>e</sup> Report of the Comitte

Also Voted that the Land on y<sup>e</sup> Northerly Side of Menotomy Bridge be Laid out according to y<sup>e</sup> Report of y<sup>e</sup> Comitte to y<sup>e</sup> Southerly Side of y<sup>e</sup> way to Geō Abbitts house, & from thence the Lotts to front to y<sup>e</sup> Road leading to Watertown untill the division of Said Land be ended.

Also Voted that the Road leading to Watertown, be Removed frō y<sup>e</sup> Northerly to y<sup>e</sup> Southerly Side of y<sup>e</sup> Land Reserved for a Burying place, m<sup>r</sup> Jason Rufsel and the Neighbourhood thereabouts Manifesting their desires that it might be So.

Also Voted that no Propriet<sup>rs</sup> draw more than four Rights at one draught in this Division of Land excepting Such as app<sup>r</sup> to have had a greater Number in y<sup>e</sup> year 1665. w<sup>th</sup> Shall be their Rule for drawing, & that the highest Number Shall be drawn first by Such as are obliged to draw more than once for y<sup>r</sup> Rights.

Also Voted that this Meeting be Adjourned to to morrow morning Ten a Clock

At a Meeting of y<sup>e</sup> Propriet<sup>rs</sup> of y<sup>e</sup> Co<sup>m</sup>on lands in Cam<sup>r</sup> 3<sup>rd</sup> March 1723/4. by Adjournm<sup>t</sup> fro y<sup>e</sup> 2<sup>nd</sup> March Curt.

Voted that this Meeting be adjourned for half an hour and after opening Said Meeting after y<sup>e</sup> Adjournment The Moderat<sup>r</sup> informed the Propriet<sup>rs</sup> that by reason of present bodily indisposition he was not capable of attending & performing y<sup>e</sup> Service of Moderator

Then Voted that And<sup>r</sup> Bordman be Moderat<sup>r</sup> in his Stead also Voted that Andrew Bordman, W<sup>m</sup> Rufsel & Solomon Prentice be a Co<sup>m</sup>itte to direct and afsist y<sup>e</sup> Survey<sup>r</sup> in Laying out the Lands to be divided pursuant to y<sup>e</sup> Votes of Said Propriet<sup>rs</sup> & that any two of Said Co<sup>m</sup>itte afsist y<sup>e</sup> Survey<sup>r</sup>: as Chain men in Laying out y<sup>e</sup> lotts.

Said Chain men to be under Oath to y<sup>e</sup> faithfull performance of Said Service. to be p<sup>a</sup> 3<sup>th</sup> p<sup>r</sup> day each

Also Voted y<sup>t</sup> m<sup>r</sup> Sam<sup>l</sup> Danforth be y<sup>e</sup> Survey<sup>r</sup> and that he be paid Ten Shill<sup>l</sup> p<sup>r</sup> day for each days Service a broad he Returning a fair plot on parchment of the Division of Said Lands to Said Propriet<sup>rs</sup>

Also Voted that Andrew Bordman have his Rights Laid out to him on y<sup>e</sup> Northerly Side of y<sup>e</sup> Third Squadron on y<sup>e</sup> Lower Co<sup>m</sup>on in Considera<sup>o</sup>n of his Service as Cler of Said Propriet<sup>rs</sup> for y<sup>e</sup> time past & for his present Service as Cler of Said Propriet<sup>rs</sup>

Also Voted that y<sup>e</sup> Lotts that happen to ly in y<sup>e</sup> way of dreining at Menotomy near Ge<sup>o</sup> Abbitts have a Rod's Allowance as at Parkers pond.

Also Voted that no Propriet<sup>rs</sup> draw twice before others have drawn Once & So to proceed till all the Lotts are drawn. After drawing the Lotts,

Voted that this Meeting be Adjourned to the Second Monday in Aprill next at Ten a Clock

[268] At a Meeting of y<sup>e</sup> Propriet<sup>rs</sup> of y<sup>e</sup> Co<sup>m</sup>on Lands in Cambridge 13<sup>th</sup> Ap<sup>l</sup> 1724.

By Adjournment frō y<sup>e</sup> 3<sup>rd</sup> of March Laft.

Cap<sup>t</sup> Mofes Bordman the Moderat<sup>r</sup> of this Meeting being out of Town. And<sup>r</sup> Bordman was desired to officiate as Moderator in his Stead

Upon Report of y<sup>e</sup> Comitte appointed to inquire into the Circum-

stances of y<sup>e</sup> Co<sup>m</sup>on Land on the South Side of Charles River & at Bear Hill,

Voted that Richard Clark Shall have y<sup>e</sup> piece of Land at Bear Hill betwixt the Ministrey Lott & Jackson's Corner, Containing containing about four acres, Excepting the High way that Runs thrū Said Land w<sup>ch</sup> goes up towards the Bowman's, to him the Said Richard Clark his heirs & Assigns forever he paying to Said Propriet<sup>rs</sup> y<sup>e</sup> Sum of fifteen pounds in good Bills of Credit on Said Province :

Also Voted that Said Co<sup>m</sup>itte be hereby desired to propose & offer to y<sup>e</sup> Champney's or any other person the Sale of the Thirteen Acres on y<sup>e</sup> South Side of Charles River — & y<sup>e</sup> way to it at Thirty pounds & make Report of y<sup>t</sup> doings in that affair at y<sup>e</sup> Next Meeting.

After a Motion made on behalf of m<sup>r</sup> Sam<sup>l</sup> Danforth for a piесе of Land at y<sup>e</sup> Corner near y<sup>e</sup> Pound to Build upon: And a Motion made by Sam<sup>l</sup> Whittemore y<sup>t</sup> y<sup>e</sup> Countrey Road ag<sup>t</sup> his Lott at Jones's hill may be Removed more Eastward, that his Lott may be laid more together for y<sup>e</sup> convenience of fenceing. And a Motion made by Nath<sup>l</sup> Hancock for Liberty of inclosing the Land Reserved for Clay pitts, Joyning to his Lott near D<sup>r</sup> Oakes's Orchard: All w<sup>ch</sup> Motions are under considerā till the next meeting of Said Propriet<sup>rs</sup>

Then Voted that this Meeting be Adjourned to fryday the 17<sup>th</sup> of Ap<sup>l</sup> Cur<sup>t</sup> at Three a Clock after noon

Att a Meeting of y<sup>e</sup> Propriet<sup>rs</sup> of y<sup>e</sup> Co<sup>m</sup>on lands in Cam<sup>r</sup> 17 Ap<sup>l</sup> 1724. by Adjournm<sup>t</sup> frō y<sup>e</sup> 13<sup>th</sup> Cur<sup>t</sup>.

On the Motion of Cap<sup>t</sup> Moses Bordman Modera<sup>tr</sup> of this Meeting, That he may be excused frō being Moderat<sup>r</sup> for that he was absent at the la<sup>st</sup> Adjournm<sup>t</sup> & c Put to Vote whither they w<sup>d</sup> excuse him & choose an other Moderat<sup>r</sup> in his Stead, & it pafs<sup>d</sup> in the Negative

Also Voted that the Bounds of y<sup>e</sup> Land Sold to Rich<sup>tn</sup> Clark against y<sup>e</sup> Ministrey Lott at Bear hill extend on a Strait line from a heap of Stones at Jn<sup>o</sup> Cooper's Lott on y<sup>e</sup> Rocks to a great white Oak Mark<sup>d</sup> in y<sup>e</sup> Stone wall near Beemus's house w<sup>ch</sup> was formerly ffrancis's and that Said Clark pay y<sup>e</sup> money for y<sup>e</sup> purchase of Said Land to y<sup>e</sup> Propriet<sup>rs</sup> Clark for y<sup>e</sup> use of Said Proprietors.

Also put to Vote whither y<sup>e</sup> high way leading to y<sup>e</sup> thirteen Acres on y<sup>e</sup> South Side of Charles River Shall be Sold for £20 to y<sup>e</sup> Champneys and it pafs<sup>d</sup> in y<sup>e</sup> Negative

Also Voted y<sup>t</sup> L<sup>t</sup> Amos Marrit m<sup>r</sup> W<sup>m</sup> Rufsel & m<sup>r</sup> Samuel Bowman be a Comitte to make Sale, improve or lay open the land on y<sup>e</sup> South Side of Charles River called y<sup>e</sup> thirteen Acres and the way to it as they Shall think most proper; and make Report of their doings in [269] in that affair to Said Propriet<sup>rs</sup> at their Next Meeting

Also Voted that the Report of y<sup>e</sup> Comitte appointed to direct & Assist m<sup>r</sup> Sam<sup>l</sup> Danforth Survey<sup>r</sup>: in Laying out the Comons & the Platt of Said Division presented by Said Survey<sup>r</sup> be accepted; And that the Lotts be Recorded accordingly, Excepting Sam<sup>l</sup> Whittemore's Lot at or near Jones's hill.

Also Voted that Joseph Addams, Nath<sup>l</sup> Pattin Jun<sup>r</sup> and Jonathan Gove be a Comitte to Consid<sup>r</sup> of y<sup>e</sup> motion of Sam<sup>l</sup> Whittemore Referring to Removing y<sup>e</sup> Country Road against his Lott near Jones's hill (ag<sup>t</sup> Sam<sup>l</sup> Bowman's fence & Charlstown Line) more Eastward for convenience of fenceing his Lott together, & to make Report of their opinion in that affair at the next Meeting.

The Motion Made by m<sup>r</sup> Danforth, & y<sup>e</sup> motion made by Nath Hancock to be continued under considerā till the next Meeting, And that m<sup>r</sup> Danforth be paid what is due to him for Service of y<sup>e</sup> Propriet<sup>rs</sup> (as p<sup>r</sup> y<sup>e</sup> Accts offer<sup>d</sup>) out of the first money Shall be Rec<sup>d</sup>

Also Voted that this Meeting be Adjourned to y<sup>e</sup> 24 Instant at Three a Clock afternoon.

Att a Meeting of y<sup>e</sup> Propriet<sup>rs</sup> of y<sup>e</sup> Comon Lands in Camb<sup>r</sup> 24 April 1724. By Adjournment frō y<sup>e</sup> 17<sup>th</sup> Cur<sup>t</sup>

Upon Report of y<sup>e</sup> Comitte impowered to make Sale improve or Lay open the land on y<sup>e</sup> South Side of Charles River called y<sup>e</sup> 13 Acres & y<sup>e</sup> Way to it.

Voted y<sup>t</sup> s<sup>d</sup> Comitte be hereby further desired & impowered to manage Said Affair as they were impowered at y<sup>e</sup> Last Meeting & make Report of y<sup>r</sup> doings therein to Said Propriet<sup>rs</sup> at their next meeting.

Upon Report of y<sup>e</sup> Comitte appointed to Consider of the motion of Sam<sup>l</sup> Whittemore for Removing y<sup>e</sup> Country Road more Eastward &c.



Voted that y<sup>e</sup> Report of s<sup>d</sup> Comitte be accepted: And that Said Comitte Remove s<sup>d</sup> Way or Road more Eastward accordingly, having due regard to the accomodating of Steph Prentice in his pafsage to his house, and make Return of y<sup>r</sup> doings in this affair to S<sup>d</sup> Propriet<sup>rs</sup> at their next Meeting.

Also Voted that this Meeting be Adjourned to y<sup>e</sup> 15<sup>th</sup> of May next at Nine a Clock in y<sup>e</sup> Morning.

At a Meeting of y<sup>e</sup> Propriet<sup>rs</sup> of y<sup>e</sup> Comon Lands in Camb<sup>r</sup> 15<sup>th</sup> May 1724.

By Adjournm<sup>t</sup> from y<sup>e</sup> 24<sup>th</sup> Ap<sup>l</sup> Laft. Report of y<sup>e</sup> Comitte appointed and impowered to make Sale improve or lay open the Comon Land on y<sup>e</sup> South of Charls River called the 13 Acres & y<sup>e</sup> way to it which is as follows Viz<sup>t</sup>.

Camb<sup>r</sup> May 15<sup>th</sup> 1724. In observance of y<sup>e</sup> within written we the Subscribers have offerd to Sale y<sup>e</sup> 13 Acres & y<sup>e</sup> way to it within mentioned, and have treated w<sup>th</sup> m<sup>r</sup> Dan<sup>l</sup> Champne<sup>^</sup> about the purchase thereof, who refuses to purchase the thirteen Acres but offers to buy y<sup>e</sup> Six Rod high way, which extends on y<sup>e</sup> Northerly Side of m<sup>r</sup> Danforth's farm (so call<sup>d</sup>) from y<sup>e</sup> Countrey Road Leading to Boston to a great Rock at y<sup>e</sup> North Westerly corner of Said farm. Said Champney offers to pay to Said Propriet<sup>rs</sup> £25 for s<sup>d</sup> way provided they warrant & defend y<sup>e</sup> Same frō all lawfull claims.

Amos Marrit

W<sup>m</sup> Rufsel

Sam<sup>l</sup> Bowman

[270] which Report was read & after Some debate upon it

Voted that Said Report be accepted, And that y<sup>e</sup> s<sup>d</sup> Dan<sup>l</sup> Champn<sup>^</sup> paying the Sum of £25<sup>th</sup> in good Bills of Credit to Said Propri<sup>tr</sup>s Clark by y<sup>e</sup> first day of June next, Shall enjoy Said way as expressed in Said Report, And y<sup>r</sup> Said Propriet<sup>rs</sup> Shall & Will Warrant & defend the Same ag<sup>t</sup> all lawfull claims Whatsoever:

Also Voted y<sup>r</sup> y<sup>e</sup> Comitte afores<sup>d</sup> acquaint Dan<sup>l</sup> Champney w<sup>th</sup> this Vote & make Report of his Answer thereon to Said Propriet<sup>rs</sup> at their next meeting.

Also Voted that m<sup>r</sup> John Dickson have y<sup>e</sup> improvement of y<sup>e</sup> half Acre of Land at y<sup>e</sup> Wares & y<sup>e</sup> high way leading to it thrū Ware field this present year for Six Shillings.

Also Voted y<sup>t</sup> y<sup>e</sup> Comitte appointed to call Propriet<sup>rs</sup> Meetings be desired to offer y<sup>e</sup> Same to m<sup>r</sup> Dickson, & if he Refuse it then Said Comitte are desired to Let Said Land to any oth<sup>r</sup> person or to Lay open Said Land as they may See meet.

Also Voted that Cap<sup>t</sup> Bordman have liberty to inclose the gravil pit on y<sup>e</sup> North Side of Parkers pond, he making a Convenient p<sup>r</sup> of Barrs for pafsage into Said gravil pit as there may be occasion therefor.

Also Voted that Sam<sup>l</sup> Whittemore's Lott at or near Jones's hill be Recorded as it was drawn.

Also Voted that Nath<sup>l</sup> Hancock have y<sup>e</sup> improvem<sup>t</sup> of y<sup>e</sup> Land Reserved for Clay pitts Joyning to D<sup>r</sup> Oakes Orchard & y<sup>e</sup> way to it at Such a Rent as y<sup>e</sup> Propriet<sup>rs</sup> Comitte app<sup>td</sup>: to call Propriet<sup>rs</sup> Meetings & he can agree; Provided he hang a Sutable Gate for pafsage into Said Land as there may be occasion there for. Provided also that he y<sup>e</sup> Said Hancock Procure a convenient Watering place for the accomodation of Cattle to y<sup>e</sup> Acceptance of Mefs<sup>rs</sup> Jn<sup>o</sup> Cooper & Sam<sup>l</sup> Bowman.

Also Voted y<sup>t</sup> y<sup>e</sup> Accts of y<sup>e</sup> Comitte y<sup>t</sup> afsifted m<sup>r</sup> Robie in y<sup>e</sup> Survey of y<sup>e</sup> Comon be paid.

Also Voted that this Meeting be Adjourned to y<sup>e</sup> first Tuesday in June next at five a Clock after noon

At a Meeting of y<sup>e</sup> Propriet<sup>rs</sup> of y<sup>e</sup> Comon Lands in Camb<sup>l</sup> the 2<sup>nd</sup> June 1724.

By Adjournm<sup>t</sup>: frō 15<sup>th</sup> May Laft.

Voted y<sup>t</sup> y<sup>e</sup> Comitte appointed to Afsist y<sup>e</sup> Survey<sup>r</sup> as Chain men in laying out y<sup>e</sup> Lotts in y<sup>e</sup> Late Division be each of y<sup>m</sup> allowed Three Shillings p<sup>r</sup> day each day they attended Said Survey<sup>r</sup> in Said Service

Also Voted that Nath Hancock, Zach. Hickes & John Bradish be a Comitte to Receive & Examine y<sup>e</sup> Accts of Such persons as Said Propriet<sup>rs</sup> are indebted unto, And allow Said Accts as far as they Judge them Reasonably charged: Also Voted y<sup>t</sup> Said Comitte compute what Said Propriet<sup>rs</sup> are indebted, & make a Tax for payment thereof, together w<sup>th</sup> what must be paid for Collecting Said Tax; Said

Tax to be proportioned on s<sup>d</sup> Propriet<sup>rs</sup> according to y<sup>r</sup> Respective interests; Said Comitte being hereby desired to agree w<sup>th</sup> Some Sutable person to Collect Said Tax for y<sup>e</sup> use aforesaid

Whereas y<sup>e</sup> Select Men of our Town have made a Motion (at the desire of Several of our Inhabitants Residing on [271] the South of Charles River) that y<sup>e</sup> Six Rod high way lying ag<sup>t</sup> m<sup>r</sup> Danforths farm Runing to a great Rock at y<sup>e</sup> North Westerly corner of Said farm, and also Two Two Rod high ways leading into y<sup>e</sup> Countrey Road frō Watertown Mill to Boston, may not be disposed of, for that as Said inhabitants Say they belong to the Town and are wanted for y<sup>e</sup> Town's use.

Voted that the Comitte appointed to acquaint Dan<sup>ll</sup> Champney w<sup>th</sup> a Vote of s<sup>d</sup> Propriet<sup>rs</sup> at y<sup>e</sup> Last Meeting Viz<sup>t</sup> L<sup>t</sup> Marrit, W<sup>m</sup> Rufsel & Sam<sup>ll</sup> Bowman be hereby desired to discourse w<sup>th</sup> Some or all y<sup>e</sup> Inhabitants y<sup>t</sup> made y<sup>r</sup> motion to Said Select Men Referring to y<sup>e</sup> ways afores<sup>d</sup>, & be informed by them where Said high ways ly and what want there is of y<sup>m</sup> for y<sup>e</sup> Town's use, And after their discourse w<sup>th</sup> Said inhabitants, & being informed by them Referring to Said Ways, they are to Advise w<sup>th</sup> y<sup>e</sup> Comitte appointed to call Proprieto<sup>rs</sup> Meetings and either proceed to make Sale to Dan<sup>ll</sup> Champney as formerly Voted or to any other person or to desist making Sale of any of Said Lands, as Said Comitte Shall Judge most proper.

Also Voted y<sup>t</sup> y<sup>e</sup> Comitte appointed to call Propriet<sup>rs</sup> Meetings be hereby desired & impowered to make Sale (for the use of Said Propriet<sup>rs</sup> a piece of Comon Land at Mount Gilboa, and a p<sup>s</sup> on y<sup>e</sup> Rocks in y<sup>e</sup> first Division lying between m<sup>r</sup> Stedman's & Cap<sup>t</sup> Parkers Lot if any there be.

A Record of a Division of Lands in Camb<sup>r</sup> Platted in March 1724. & Voted that the Lotts be Recorded accordingly 17 Ap<sup>l</sup>. 1724. which are as follow

Viz<sup>t</sup> In the Lower Comon.

The first Squadron.

Rights & Numb<sup>r</sup>

- 3 1 To Jonathan Belcher Esq<sup>r</sup> Three Acres & an half & One Rod, Bounded Easterly w<sup>th</sup> y<sup>e</sup> Countrey Road, Westerly w<sup>th</sup> Andrew

Bordman, Northerly w<sup>th</sup> W<sup>m</sup> Mannings heirs. Jos: Addams, Abrā Hill Mason, Col ffoxcroft, Sam<sup>l</sup> Bull, And<sup>v</sup> Stimpson's heirs & Cap<sup>t</sup> Josiah Parker, and Southerly w<sup>th</sup> Cap<sup>t</sup> M. Bordman

- 2 To Cap<sup>t</sup> Moses Bordman four Acres an half & Twenty Eight Rods Bounded Easterly w<sup>th</sup> y<sup>e</sup> Country Road, Westerly w<sup>th</sup> And<sup>v</sup> Bordman, Northerly w<sup>th</sup> Jonathan Belcher Esq<sup>t</sup> & Southerly w<sup>th</sup> M<sup>r</sup> Nich<sup>s</sup> ffehsenden Jun<sup>rs</sup> heirs. there being a triangle p<sup>s</sup> for gravil Lying in Said Lott.
- 3 To m<sup>r</sup> Nicholas ffehsenden Jun<sup>rs</sup> heirs Three Acres & an half & a Rod Bounded Easterly w<sup>th</sup> y<sup>e</sup> Country Road [272] Westerly w<sup>th</sup> And<sup>v</sup> Bordman Jonā Wyeth & Henry Prentice, Northerly w<sup>th</sup> Cap<sup>t</sup> Moses Bordman and Southerly w<sup>th</sup> Solomon Prentice

2<sup>nd</sup> Squadron

- 4 To Solomon Prentice four Acres & an half & Twenty eight Rods Bounded Easterly w<sup>th</sup> y<sup>e</sup> Country Road, Westerly w<sup>th</sup> Henry Prentice & Eph. ffrost's heirs, Northerly w<sup>th</sup> M<sup>r</sup> Nich<sup>s</sup> ffehsenden Jun<sup>rs</sup> Heirs & Southerly w<sup>th</sup> y<sup>e</sup> Comon
- 5 To Ephraim ffrost's heirs Two Acres a Quarter & fourteen Rods Bounded Easterly w<sup>th</sup> Sol Prentice, Westerly w<sup>th</sup> Harv<sup>d</sup> Colledge, Northerly w<sup>th</sup> Henry Prentice & Southerly w<sup>th</sup> y<sup>e</sup> Comon
- 6 To Harvard College One Acre & Twenty Seven Rods bounded Easterly w<sup>th</sup> Eph ffrost's heirs, Westerly w<sup>th</sup> Henry Prentice Northerly w<sup>th</sup> Henry Prentice & Southerly w<sup>th</sup> y<sup>e</sup> Comon.
- 7 To Henry Prentice Two Acres a Quarter & fourteen Rods Bounded Easterly w<sup>th</sup> Harv<sup>d</sup> Colledge & Sol. Prentice Westerly w<sup>th</sup> a high Way, Northerly w<sup>th</sup> Jonā Wyeth & Southerly w<sup>th</sup> y<sup>e</sup> Comon Harv<sup>d</sup> Colledge, Eph ffrosts heirs & Solomon Prentice

3<sup>rd</sup> Squadron.

- 8 To Jonathan Wyeth, (part of his Lott) Two Acres three Quarters & Thirty two Rods Bounded Easterly with m<sup>r</sup> Nich<sup>s</sup> ffehsend

Jun<sup>rs</sup> Heirs, Westerly w<sup>th</sup> a high way Northerly w<sup>th</sup> And<sup>r</sup> Bordman & Southerly w<sup>th</sup> Hen Prentice

Andrew Bordman five Acres three Quarters & fifteen Rods. Bounded Easterly w<sup>th</sup> Jonā Belcher Esq<sup>r</sup> Cap<sup>t</sup> Moses Bordman & m<sup>r</sup> N. ffesenden Jun<sup>rs</sup> heirs, Westerly w<sup>th</sup> a high way & Watering place, Northerly w<sup>th</sup> s<sup>d</sup> Watering place Licu<sup>t</sup> Amos Marrit Cap<sup>t</sup> Moses Bordman and Cap<sup>t</sup> Josiah Parker, & Southerly w<sup>th</sup> Jona Wyeth

Vide y<sup>e</sup> Vote of y<sup>e</sup> Propriet<sup>rs</sup> Refering to y<sup>a</sup> lott. 3<sup>rd</sup> March 1723/4.

4<sup>th</sup> Squadron.

- 8 To Jonathan Wyeth (the other part of his Lott) One Acre an halfe & Thirty Six Rods Bounded Easterly w<sup>th</sup> Sam<sup>ll</sup> Gookin Esq<sup>r</sup>, Westerly & Northerly w<sup>th</sup> high ways & Southerly w<sup>th</sup> y<sup>e</sup> Watering place
- 9 To Sam<sup>ll</sup> Gookin Esq<sup>r</sup> Two Acres a Quarter & fourteen Rods Bounded Easterly w<sup>th</sup> Lieut Amos Marrit, Westerly w<sup>th</sup> Jonathan Wyeth Northerly w<sup>th</sup> a high way & Southerly w<sup>th</sup> the Watering place.
- 10 To Lieu<sup>t</sup> Amos Marrit four Acres an half & Twenty eight Rods, Bounded Easterly w<sup>th</sup> Cap<sup>t</sup> Moses Bordman, Westerly w<sup>th</sup> Sam<sup>ll</sup> Gookin Esq<sup>r</sup> Northerly w<sup>th</sup> a high Way and Southerly w<sup>th</sup> y<sup>e</sup> Watering place & Andrew Bordman
- No
- 11 [273] To Cap<sup>t</sup> Moses Bordman four Acres & an half & Twenty Eight Rods. Bounded Easterly w<sup>th</sup> Cap<sup>t</sup> Josiah Parker, Westerly w<sup>th</sup> L<sup>t</sup> Amos Marrit, Northerly w<sup>th</sup> a high way & Southerly with And<sup>r</sup> Bordman
- 12 To Cap<sup>t</sup> Josiah Parker Two Acres a Quarter & fourteen Rods Bounded Easterly w<sup>th</sup> And<sup>r</sup> Stimpson's heirs, Westerly w<sup>th</sup> Cap<sup>t</sup>

- M. Bordman, Northerly w<sup>th</sup> a high Way & Southerly w<sup>th</sup> And<sup>r</sup> Bordman & Jonath<sup>n</sup> Belcher Esq<sup>r</sup>
- 13 To Andrew Stimpson's heirs Two Acres a Quarter & fourteen Rods Bounded Easterly w<sup>th</sup> Sam<sup>l</sup> Bull, Westerly w<sup>th</sup> Cap<sup>t</sup> Josiah Parker, Northerly w<sup>th</sup> a high way & Southerly w<sup>th</sup> Jonath. Belcher Esq<sup>r</sup>
- 14 To Samuel Bull One Acre & Twenty Seven Rods bounded Easterly w<sup>th</sup> Col ffoxcroft, westerly w<sup>th</sup> And<sup>r</sup> Stimpson's heirs, Northerly w<sup>th</sup> a high Way & Southerly w<sup>th</sup> Jonathan Belcher Esq<sup>r</sup>
- 15 To Col ffoxcroft four Acres & an halfe & Twenty eight Rods Bounded Easterly w<sup>th</sup> Abr. Hill, Westerly w<sup>th</sup> Sam<sup>l</sup> Bull, Northerly w<sup>th</sup> a high way & Southerly w<sup>th</sup> Jonathan Belcher Esq<sup>r</sup>
- 16 To Abraham Hill Mason, Three Acres & an half & one Rod Bounded Easterly w<sup>th</sup> Jos. Addams, Westerly w<sup>th</sup> Col ffoxcroft Northerly w<sup>th</sup> a high way & Southerly w<sup>th</sup> Jona Belcher Esq<sup>r</sup>
- 17 To Joseph Addams One Acre Three Quarters & half a Rod Bounded Easterly w<sup>th</sup> W<sup>m</sup> Mannings heirs, Westerly w<sup>th</sup> Abra Hill, Northerly w<sup>th</sup> a high Way & Southerly w<sup>th</sup> J. Belcher Esq<sup>r</sup>
- 18 To W<sup>m</sup> Mannings heirs Two Acres a Quarter & fourteen Rods, Bounded Easterly w<sup>th</sup> Nath Hancock, Westerly w<sup>th</sup> Jos. Addams, Northerly w<sup>th</sup> a high Way & Southerly w<sup>th</sup> Jonā: Belcher Esq<sup>r</sup> & Easterly w<sup>th</sup> y<sup>o</sup> Countrey Road
- 19 To Nath<sup>l</sup> Hancock Two Acres a Quarter & thirty Six Rods (being p<sup>t</sup> of his Lott) Bounded Easterly & Northerly w<sup>th</sup> high ways & Westerly w<sup>th</sup> W<sup>m</sup> Mannings heirs  
Also to Nath<sup>l</sup> Hancock Two Acres & twenty Three Rods Bounded Easterly & Southerly w<sup>th</sup> high ways, Westerly w<sup>th</sup> Cooper, Northerly & North Westerly w<sup>th</sup> Land Reserv for Clay pitts & y<sup>o</sup> way leading to it

Also to Nath. Hancock Nine Rods being y<sup>e</sup> Remainder of his Lott Bounded Easterly & Southerly w<sup>th</sup> high ways. Westerly w<sup>th</sup> D<sup>r</sup> Oakes Orchard & Northerly w<sup>th</sup> Sam<sup>l</sup> Whittemore

- 20 To Sam<sup>l</sup> Whittemore One Acre a Quarter & Six Rods (being part of his Lott) Bounded Easterly w<sup>th</sup> y<sup>e</sup> Country Road, Westerly to D<sup>r</sup> Oakes's Orchard, Northerly w<sup>th</sup> a way to St Prentice's house & Southerly w<sup>th</sup> Nath Hancock .

Also two Acres & an half & thirty Eight Rods Bounded No [274] Easterly w<sup>th</sup> y<sup>e</sup> Country Road Westerly w<sup>th</sup> St Prentice Northerly w<sup>th</sup> a way to Jonā Goves house & St Prentice & Southerly w<sup>th</sup> y<sup>e</sup> way to St Prentices house

Also half an Acre & twenty Rods Bounded Easterly & North Easterly. w<sup>th</sup> Deā Bowman & Charlstown Line Westerly w<sup>th</sup> ye Country Road.

Also four Rods being y<sup>e</sup> Remainder of his Lott Bounded North Easterly w<sup>th</sup> y<sup>e</sup> Country Road, Westerly w<sup>th</sup> Jonā Gove Northerly w<sup>th</sup> L<sup>t</sup> Marrit & Southerly w<sup>th</sup> y<sup>e</sup> way to Goves house

- 21 To Lieu<sup>t</sup> Amos Marrit One Acre & an half & Sixteen Rods Bounded Easterly w<sup>th</sup> Charlstown line, Westerly & South Westerly w<sup>th</sup> y<sup>e</sup> Country Road, Northerly w<sup>th</sup> a Gravel pitt: & Watson's pond; it being p<sup>t</sup> of his Lott.

Also to Lieu<sup>t</sup> Amos Marrit twenty two Rods & an halfe Bounded Easterly w<sup>th</sup> y<sup>e</sup> Country Road, Westerly w<sup>th</sup> Jonath Gove & Southerly w<sup>th</sup> y<sup>e</sup> way to S<sup>d</sup> Gove's house

Also a Quarter of an Acre & ten Rods Bounded North Easterly w<sup>th</sup> y<sup>e</sup> Country Road, Westerly w<sup>th</sup> Steph Prentice & Southerly w<sup>th</sup> Jonathan Gove

Also to Lieu<sup>t</sup> Amos Marrit, two Acres & an half, and Nineteen Rods & an half Bounded Easterly w<sup>th</sup> y<sup>e</sup> Country Road, Southwesterly w<sup>th</sup> y<sup>e</sup> Way Leading to Dea Kidders. & Northerly w<sup>th</sup> m<sup>r</sup> Nich<sup>s</sup> ffesenden's heirs.

It being y<sup>e</sup> Remainder of his Lott & Lying at y<sup>e</sup> Southerly end of Watson's plain

- 22 To m<sup>r</sup> Nich<sup>s</sup> ffesenden's heirs three Acres & an half & one Rod Bounded Easterly w<sup>th</sup> y<sup>e</sup> Countrey Road, South westerly w<sup>th</sup> a high way, Northerly w<sup>th</sup> Cap<sup>t</sup> Bordman & Southerly with Lieu<sup>t</sup> Marrit
- 23 To Cap<sup>t</sup> Bordman Seven Acres & Two Rods Bounded Easterly w<sup>th</sup> y<sup>e</sup> Countrey Road South Westerly w<sup>th</sup> a high way Northerly w<sup>th</sup> Sam<sup>l</sup> Gibson's heirs & Southerly w<sup>th</sup> m<sup>r</sup> N. ffesenden's heirs.
- 24 To Sam<sup>l</sup> Gibson's heirs three Acres & an half & one Rod Bounded Easterly w<sup>th</sup> y<sup>e</sup> Countrey Road, South Westerly & North Westerly w<sup>th</sup> high ways, Northerly w<sup>th</sup> Jacob Hill & Southerly w<sup>th</sup> Cap<sup>t</sup> Bordman
- 25 To Jacob Hill four Acres & an half & twenty eight Rods Bounded Easterly w<sup>th</sup> y<sup>e</sup> Countrey Road, North Westerly w<sup>th</sup> a high way, Northerly w<sup>th</sup> J<sup>n</sup><sup>o</sup> Dickson & Southerly with Sam<sup>l</sup> Gibson's heirs
- 26 To John Dickson, Two Acres a Quarter & fourteen Rods Bounded Easterly w<sup>th</sup> y<sup>e</sup> Countrey Road, North Westerly w<sup>th</sup> high way, Northerly w<sup>th</sup> Peter Town's heirs, & Southerly with Jacob Hill.

N<sup>o</sup> 27 not drawn.

Rights No

- 29 [275] To Edm<sup>d</sup> Angier One Acre a Quarter & twenty five Rods (being p<sup>t</sup> of his Lott) Bounded Easterly w<sup>th</sup> y<sup>e</sup> Countrey Road, North Westerly with high way & Southerly w<sup>th</sup> Peter Town's heirs

Also three Acres a Quarter & three Rods, (being the Remain-



der of his Lott) Bounded Easterly w<sup>th</sup> Charls town line, Westerly w<sup>th</sup> y<sup>e</sup> Countrey Road, Northerly w<sup>th</sup> D. Hastings heirs & Southerly w<sup>th</sup> a gravel pitt & y<sup>e</sup> way to it

- 30 To Deā Hastings's heirs One Acre & twenty Seven Rods Bounded Easterly w<sup>th</sup> Charlstown line, Westerly w<sup>th</sup> the Countrey Road, Northerly w<sup>th</sup> Jos. Crackbon & Southerly w<sup>th</sup> Edm<sup>d</sup> Angier
- 31 To Joseph Crackbon three Acres & an half & one Rod Bounded Easterly w<sup>th</sup> Charlstown line, Westerly w<sup>th</sup> y<sup>e</sup> Countrey Road, Northerly w<sup>th</sup> Jonā Nutting & Southerly w<sup>th</sup> Deā Hastings heirs
- 32 To Jonathan Nutting Two Acres a Quarter & fourteen Rods, Bounded Easterly w<sup>th</sup> Charlstown line, Westerly w<sup>th</sup> y<sup>e</sup> Countrey Road, Northerly w<sup>th</sup> m<sup>r</sup> President Leverett & Southerly w<sup>th</sup> Joseph Crackbon.
- 33 To m<sup>r</sup> President Leverett four Acres & an half & Twenty eight Rods Bounded Easterly w<sup>th</sup> Charlstown line Westerly w<sup>th</sup> y<sup>e</sup> Countrey Road, Northerly w<sup>th</sup> J. Belcher Esq<sup>r</sup> & Southerly w<sup>th</sup> Jonā Nutting, a high way to Isā Watsons house & Barn being included within s<sup>d</sup> Boundaries
- 34 To Jonathan Belcher Esq<sup>r</sup> four Acres & an half and Twenty eight Rods bounded Easterly & North Easterly w<sup>th</sup> Charlstown line & Sam<sup>l</sup> Cook, Westerly w<sup>th</sup> y<sup>e</sup> Countrey Road, Northerly w<sup>th</sup> Jonathan Gove & Southerly with m<sup>r</sup> President Leverett.
- 35 To Jonathan Gove Three Acres & an half & One Rod Bounded North Easterly w<sup>th</sup> Sam<sup>l</sup> Cook, Westerly w<sup>th</sup> the Countrey Road, Northerly w<sup>th</sup> W. Pattin's heirs & Southerly Jonathan Belcher Esq<sup>r</sup>
- 36 To W. Pattin's heirs two Acres a Quarter & fourteen Rods Bounded North Easterly w<sup>th</sup> Sam<sup>l</sup> Cook, Westerly w<sup>th</sup> y<sup>e</sup> Countrey

- Road, Northerly w<sup>th</sup> Widow Cooper & Southerly w<sup>th</sup> Jonā: Gove,  
a high to Sam<sup>l</sup> Cook's house included in y<sup>s</sup> lott.
- 37 To Widow Cooper Two Acres a Quarter & fourteen Rods  
Bounded Easterly w<sup>th</sup> Sam<sup>l</sup> Cook, Westerly w<sup>th</sup> y<sup>e</sup> Country Road,  
Northerly w<sup>th</sup> Edm<sup>d</sup> Angier & Southerly w<sup>th</sup> W Pattins heirs
- 38 To Edm<sup>d</sup> Angier two Acres a Quarter & fourteen Rods  
bounded Easterly w<sup>th</sup> Sam<sup>l</sup> Cook, Westerly w<sup>th</sup> y<sup>e</sup> Country Road,  
Northerly w<sup>th</sup> High way & Jason Rufsel & Southerly w<sup>th</sup> Wid:  
Cooper, a high way to y<sup>e</sup> Wares Runing thrū this Lott.
- No
39. [276] To Jason Rufsel a Quarter of an Acre & two Rods,  
bounded Easterly & Westerly w<sup>th</sup> high way, Northerly w<sup>th</sup> Jn<sup>o</sup>  
Dickson & Southerly w<sup>th</sup> Edm<sup>d</sup> Angier. it being p<sup>t</sup> of his Lott  
Also to Jason Rufsel four Acres a Quarter & twenty Six Rods  
(lying on y<sup>e</sup> Northerly Side of Menotomy Bridge; It being the  
Remainder of his Lott) Bounded Easterly w<sup>th</sup> the Country Road.  
Southwesterly w<sup>th</sup> a high way & Northerly w<sup>th</sup> James Clark
- 40 To James Clark One Acre three Quarters & half, a Rod.  
Bounded Easterly w<sup>th</sup> y<sup>e</sup> Country Road, South westerly w<sup>th</sup> a  
high way Northerly w<sup>th</sup> Col ffoxcroft, & Southerly w<sup>th</sup> Jason  
Rufsel
- 41 To Col ffoxcroft Seven Acres & two Rods Bounded Easterly  
w<sup>th</sup> y<sup>e</sup> Country Road, South Westerly w<sup>th</sup> a high way, Northerly  
w<sup>th</sup> Jonā Remington Esq<sup>r</sup> & Southerly Jam<sup>s</sup> Clark
- 42 To Jonathan Remington Esq<sup>r</sup>. two Acres a Quarter & fourteen  
Rods Bounded Easterly w<sup>th</sup> y<sup>e</sup> Country Road, South Westerly  
w<sup>th</sup> a high way, Northerly w<sup>th</sup> N. Prentice's heirs & Southerly w<sup>th</sup>  
Col ffoxcroft.
- 43 To Nath<sup>l</sup> Prentices heirs four Acres & an half & twenty eight  
Rods Bounded Easterly w<sup>th</sup> y<sup>e</sup> Country Road, South Westerly

- w<sup>th</sup> a high way, Northerly w<sup>th</sup> Deā Hancock's heirs & Southerly w<sup>th</sup> Jonā Remington Esq<sup>r</sup>
- 44 To Deā Hancock's heirs three Acres & an half & one Rod Bounded Easterly w<sup>th</sup> y<sup>e</sup> Countrey Road, S. Westerly w<sup>th</sup> a high way, Northerly w<sup>th</sup> W<sup>m</sup> Warland & Southerly w<sup>th</sup> Nath<sup>l</sup> Prentice's heirs.
45. To William Warland One Acre & twenty Seven Rods bound<sup>d</sup> Easterly w<sup>th</sup> y<sup>e</sup> Countrey Road, S. Westerly w<sup>th</sup> a high way North-erly w<sup>th</sup> Gershom Cutter & Southerly w<sup>th</sup> D Hancock's heirs.
46. To Gershom Cutter Two Acres One Qu<sup>tr</sup> & fourteen Rods bounded Easterly w<sup>th</sup> y<sup>e</sup> Countrey Road, S. Westerly w<sup>th</sup> a high way, Northerly w<sup>th</sup> Steph Prentice & Southerly w<sup>th</sup> W<sup>m</sup> Warland
47. To Stephen Prentice Two Acres a Quarter & fourteen Rods Bounded Easterly w<sup>th</sup> y<sup>e</sup> Countrey Road S. Westerly w<sup>th</sup> a high way Northerly w<sup>th</sup> W<sup>m</sup> Barrit & Southerly w<sup>th</sup> Ger : Cutter
- 48 To W<sup>m</sup> Barrit Two Acres a Quarter & fourteen Rods bounded Easterly w<sup>th</sup> y<sup>e</sup> Countrey Road, Westerly w<sup>th</sup> a high way, North-erly w<sup>th</sup> Jn<sup>o</sup> Hastings & Southerly w<sup>th</sup> Steph. Prentice
- 49 To John Hastings two Acres a Quarter & fourteen Rods bounded Easterly w<sup>th</sup> y<sup>e</sup> Countrey Road, Westerly w<sup>th</sup> a high way Northerly w<sup>th</sup> m<sup>r</sup> Ed. Pelham & Southerly w<sup>th</sup> W<sup>m</sup> Barrit
- 50 To m<sup>r</sup> Edw<sup>d</sup> Pelham two Acres, three Quarters twenty Seven Rods & an half Bounded Easterly w<sup>th</sup> y<sup>e</sup> Countrey Road, Westerly w<sup>th</sup> a high way, Northerly w<sup>th</sup> Sam<sup>l</sup> Cooper & Southerly w<sup>th</sup> John Hastings
- No
- 51 [277] To Sam<sup>l</sup> Cooper One Acre & Twenty Seven Rods bounded Easterly w<sup>th</sup> y<sup>e</sup> Countrey Road, Westerly w<sup>th</sup> a high way Northerly w<sup>th</sup> Jn<sup>o</sup> Swan & Southerly w<sup>th</sup> m<sup>r</sup> Ed. Pelham

- 52 To John Swan One Acre & Twenty Seven Rods bounded Easterly w<sup>th</sup> y<sup>e</sup> Countrey Road, Westerly w<sup>th</sup> a high way Northerly w<sup>th</sup> Jos. Winship & Southerly w<sup>th</sup> Sam<sup>l</sup> Cooper.
- 53 To Joseph Winship two Acres a Quarter & fourteen Rods bounded Easterly w<sup>th</sup> y<sup>e</sup> Countrey Road, Westerly w<sup>th</sup> a high way Northerly w<sup>th</sup> m<sup>r</sup> Procter's heirs & Southerly w<sup>th</sup> Jn<sup>o</sup> Swan. the high way to Mills's Ware touching y<sup>e</sup> North East corner of Said Lott
- 54 To m<sup>r</sup> Procter's heirs two Acres a Quarter & fourteen Rods Bounded Easterly w<sup>th</sup> y<sup>e</sup> Countrey Road, Westerly w<sup>th</sup> a high way Northerly w<sup>th</sup> Jos Crackbon Jun<sup>r</sup> & Southerly w<sup>th</sup> Jos : Winship high way to Mills's Ware Runing cros s<sup>d</sup> Lott
- 55 To Jos : Crackbon Jun<sup>r</sup> two Acres a Quarter & fourteen Rods Bounded Easterly w<sup>th</sup> y<sup>e</sup> Countrey Road Westerly w<sup>th</sup> a high way, Northerly w<sup>th</sup> Zach Hicke & Southerly w<sup>th</sup> m<sup>r</sup> Proct<sup>r</sup>s heirs. Mills' Ware high Runing cros s<sup>d</sup> Lott
- 56 To Zach Hicke Two acres a Quarter & fourteen Rods bounded Easterly w<sup>th</sup> y<sup>e</sup> Countrey Road, Westerly w<sup>th</sup> a high way, Northerly w<sup>th</sup> Cap<sup>t</sup> Bordman & Southerly w<sup>th</sup> Jos : Crackbon Mills's Ware high way runing cros Said Lott
- 57 To Cap<sup>t</sup> Bordman two Acres a Quarter & fourteen Rods bounded Easterly w<sup>th</sup> y<sup>e</sup> Countrey Road, Westerly & S. Westerly w<sup>th</sup> a high way, Northerly w<sup>th</sup> H. College & Southerly w<sup>th</sup> Z. Hicke Mills's Ware high way Runing cros s<sup>d</sup> Lott
- 58 To Harvard Colledge four Acres & an half & twenty eight Rods Bounded Easterly w<sup>th</sup> y<sup>e</sup> Countrey Road, S Westerly w<sup>th</sup> a high way, Northerly w<sup>th</sup> Deā Coolidge & Southerly w<sup>th</sup> Cap<sup>t</sup> Bordman Mills's Ware H way Run's cros s<sup>d</sup> Lott
- 59 To Deā Coolidge four Acres & an half & twenty eight Rods, Bounded Easterly w<sup>th</sup> y<sup>e</sup> Countrey Road. N Westerly w<sup>th</sup> a high

way, Northerly w<sup>th</sup> Jn<sup>o</sup> Cooper & Southerly with H. Colledge, Mills's Ware H way run's crofs s<sup>d</sup> Lott

- 60 To John Coöper three Acres & an half & one Rod, Bounded Easterly w<sup>th</sup> y<sup>e</sup> Countrey Road, N. Westerly w<sup>th</sup> w<sup>th</sup> Ger: Cutter Northerly w<sup>th</sup> Jonā Dunster & Southerly w<sup>th</sup> Dea Coolidge Mills's Ware high way touches y<sup>e</sup> South West corner of s<sup>d</sup> Lott.
- 61 to Jonathan Dunster two Acres a Quarter & fourteen Rods Bounded Easterly w<sup>th</sup> y<sup>e</sup> Countrey Road, N. Westerly w<sup>th</sup> Gerfh Cutter Northerly w<sup>th</sup> Deā Hastings heirs & Southerly w<sup>th</sup> Jn<sup>o</sup> Cooper
- 62 To Deā Hastings heirs four Acres & an half & twenty Eight Rods bounded Easterly w<sup>th</sup> y<sup>e</sup> Countrey Road N. Westerly w<sup>th</sup> Gerfh Cutter Northerly w<sup>th</sup> Elisha Bull & Southerly w<sup>th</sup> Jonā Dunster.
- No
- 63 [278] To Elisha Bull One Acre & Twenty Seven Rods Bounded Easterly w<sup>th</sup> y<sup>e</sup> Countrey Road North Westerly w<sup>th</sup> Ger Cutter, Northerly w<sup>th</sup> m<sup>r</sup> Corlet's Heirs & Southerly w<sup>th</sup> Dea Hastings heirs
- 64 To m<sup>r</sup> Corlet's heirs three Acres & an half & One Rod bounded Easterly w<sup>th</sup> y<sup>e</sup> Countrey Road N. Westerly w<sup>th</sup> Ger: Cutter, North<sup>ly</sup> w<sup>th</sup> W<sup>m</sup> Wyeth's heirs & Southerly w<sup>th</sup> Elisha Bull
- 65 To W<sup>m</sup> Wyeth's heirs three Acres & an half & one Rod bounded Easterly w<sup>th</sup> y<sup>e</sup> Countrey Road North Westerly w<sup>th</sup> Ger Cutter, Northerly w<sup>th</sup> W<sup>m</sup> Cutter's heirs & Southerly w<sup>th</sup> m<sup>r</sup> Corlet's heirs
- 66 To W<sup>m</sup> Cutter's heirs One Acre & twenty Seven Rods Bounded Easterly w<sup>th</sup> y<sup>e</sup> Countrey Road N. Westerly w<sup>th</sup> North-erly Tho<sup>s</sup>. ffox's heirs & Southerly w<sup>th</sup> W<sup>m</sup> Wyeth's heirs

- 67 To Tho<sup>o</sup>: ffox's heirs three Acres & an half & one Rod bounded Easterly w<sup>th</sup> y<sup>e</sup> Countrey Road N. Westerly w<sup>th</sup> Northerly w<sup>th</sup> John Watson's heirs & Southerly w<sup>th</sup> W<sup>m</sup> Cutters heirs.
- 68 To John Watson's heirs two Acres three Quarters, twenty Seven Rods & an half Bounded Easterly w<sup>th</sup> y<sup>e</sup> Countrey Road N Westerly w<sup>th</sup> Northerly w<sup>th</sup> Jn<sup>o</sup> Hick's and Southerly Tho<sup>o</sup>. ffox's heirs
- 69 To John Hicke two Acres a Quarter & fourteen Rods bounded Easterly w<sup>th</sup> y<sup>e</sup> Countrey Road, North westerly w<sup>th</sup> Northerly w<sup>th</sup> Rich<sup>d</sup> Cutter's heirs & Southerly w<sup>th</sup> Jn<sup>o</sup> Watson's heirs
- 70 To Rich<sup>d</sup> Cutter's heirs two Acres a Quarter & fourteen Rods bounded Easterly w<sup>th</sup> y<sup>e</sup> Countrey Road, N. Easterly w<sup>th</sup> y<sup>e</sup> way to Spie pond by y<sup>e</sup> School house, N Westerly w<sup>th</sup> Northerly w<sup>th</sup> And<sup>r</sup> Wilson's heirs & Southerly w<sup>th</sup> Jn<sup>o</sup> Hicke
- 71 To And<sup>r</sup> Wilson's heirs One Acre & twenty Seven Rods bounded N. Easterly w<sup>th</sup> y<sup>e</sup> way to Spy pond by y<sup>e</sup> School house N Westerly w<sup>th</sup> Spy pond Northerly w<sup>th</sup> Sam<sup>ll</sup> Bucks heirs & Southerly w<sup>th</sup> Richard Cutter's heirs
- 72 To Sam<sup>ll</sup> Bucks heirs One Acre three Quarters & half a Rod Bounded North Easterly w<sup>th</sup> y<sup>e</sup> way to Spie pond, N Westerly w<sup>th</sup> Spie pond & Southerly w<sup>th</sup> And<sup>r</sup> Wilson's heirs, it being part of his Lot.  
the other pt of Said Lott Bounded South Westerly w<sup>th</sup> y<sup>e</sup> way to Spie pond by y<sup>e</sup> School house, South Easterly w<sup>th</sup> y<sup>e</sup> Countrey Road & Northerly w<sup>th</sup> W<sup>m</sup> Rufsel.
- 73 To W<sup>m</sup> Rufsel three Acres & an half & one Rod Bounded S. Easterly w<sup>th</sup> y<sup>e</sup> Countrey Road, Westerly w<sup>th</sup> Northerly w<sup>th</sup> Deā Cooper's heirs & Southerly w<sup>th</sup> Sam<sup>ll</sup> Bucks <sup>hrs</sup> / <sub>^</sub>;
- 74 To Deā Cooper's heirs four Acres & an half & twenty eight Rods Bounded S. Easterly w<sup>th</sup> y<sup>e</sup> Countrey Road, Westerly w<sup>th</sup>

Northerly w<sup>th</sup> Ed: Marrit & Southerly w<sup>th</sup> W<sup>m</sup> Rufsel  
Winshipp's Medow & a Way to Spie pond lying within these  
boundaries

No

75 [279] To Edward Marrit two Acres a Quarter & fourteen  
Rods Bounded Easterly w<sup>th</sup> y<sup>e</sup> Countrey Road, Westerly & S.  
Westerly w<sup>th</sup> Spie pond, Northerly w<sup>th</sup> Tho<sup>s</sup> Andrew's heirs &  
Southerly w<sup>th</sup> Deā Cooper's heirs

76 To Tho<sup>s</sup>: Andrew's heirs two Acres a Quarter & fourteen Rods  
Bounded Easterly w<sup>th</sup> y<sup>e</sup> Countrey Road, S Westerly w<sup>th</sup> Spie  
pond, Westerly w<sup>th</sup> Deā Kidder, Northerly w<sup>th</sup> m<sup>r</sup> Stedmans heirs  
& Southerly Edw<sup>d</sup> Marrit

77 To m<sup>r</sup> John Stedman's heirs Seven Acres & two Rods bounded  
Easterly w<sup>th</sup> y<sup>e</sup> Countrey Road, Westerly w<sup>th</sup> Deā Kidder, North<sup>erly</sup>  
w<sup>th</sup> Jos. Robins's heirs & Southerly w<sup>th</sup> Tho<sup>s</sup> Andrew's heirs.

78 To Joseph Robbins's heirs two Acres a Quarter & fourteen  
Rods Bounded Easterly w<sup>th</sup> y<sup>e</sup> Countrey Road, Westerly w<sup>th</sup> D.  
Kidder northerly w<sup>th</sup> m<sup>r</sup> Morris & Southerly m<sup>r</sup> Stedman's heirs

79 To m<sup>r</sup> Judah Morris two Acres a Quarter & fourteen Rods  
bounded Easterly w<sup>th</sup> y<sup>e</sup> Countrey Road, Westerly w<sup>th</sup> D. Kidder  
Northerly w<sup>th</sup> Mad<sup>m</sup> Oliver's heirs & Southerly w<sup>th</sup> J. Robbins's  
h<sup>m</sup>

80 To Madam Oliver's heirs three Acres & an half & one Rod  
Bounded Easterly & N Easterly w<sup>th</sup> y<sup>e</sup> Countrey Road, Westerly  
w<sup>th</sup> D. Kidder, Northerly w<sup>th</sup> D. Kidder, Sam<sup>l</sup> Robinsons heirs  
Georg Abbot & highway leading to Watertown & Southerly w<sup>th</sup>  
m Morris, Geo. Abbit's Land & a way to it lying within these  
boundaries

81 To Sam<sup>l</sup> Robinson's heirs three Acres & an half & one Rod  
Bounded Easterly w<sup>th</sup> Mad<sup>m</sup> Oliver's heirs & Abbots Land West-

- erly w<sup>th</sup> Deā Kidder, Northerly w<sup>th</sup> a high way & Southerly w<sup>th</sup> Mad<sup>m</sup> Oliver's heirs & Abbots Land.
- 82 To Deā Kidder two Acres three Quarters & twenty Seven Rods & an half Bounded Easterly w<sup>th</sup> Sam<sup>ll</sup> Robinson's heirs Westerly w<sup>th</sup> Joseph Rufsel's heirs, Northerly w<sup>th</sup> a high way Southerly w<sup>th</sup> Spie pond, & Easterly w<sup>th</sup> Tho<sup>s</sup> Andrew's heirs, m<sup>r</sup> Jn<sup>o</sup> Stedman's heirs, Jos Robbins's heirs, m<sup>r</sup> Morris & Mad<sup>m</sup> Oliver's heirs
- 83 To Joseph Rufsel's heirs One Acre & twenty Seven Rods Bounded Easterly w<sup>th</sup> Deā Kidder, Westerly w<sup>th</sup> Phil Cook's heirs Northerly w<sup>th</sup> a high way & S Westerly w<sup>th</sup> Spie pond
- 84 To Phillip Cook's heirs three Acres & an half & one Rod Bounded Easterly w<sup>th</sup> Jos : Rufsel's heirs, Westerly w<sup>th</sup> Col ffoxcroft, Northerly w<sup>th</sup> a high way & S. Westerly w<sup>th</sup> Spie pond
- 85 To Col ffoxcroft four Acres & an half & Twenty eight Rods Bounded Easterly w<sup>th</sup> Phil Cook's heirs, Westerly w<sup>th</sup> Jason Rufsel, Northerly w<sup>th</sup> a high way & Southerly w<sup>th</sup> Spie pond
- No
- 86 [280] To Jason Rufsel half & Acre & thirteen Rods & an half Bounded Easterly w<sup>th</sup> Col ffoxcroft, Westerly w<sup>th</sup> Ed Winship<sup>s</sup> heirs, Northerly w<sup>th</sup> High way & Southerly w<sup>th</sup> Spie pond.
- 87 To Edw<sup>d</sup> Winshipp's heirs three Acres & an half & one Rod Bounded Easterly w<sup>th</sup> : Jason Rufsel, Westerly w<sup>th</sup> Sam<sup>ll</sup> Whittemore, Northerly w<sup>th</sup> a high way & Southerly w<sup>th</sup> Spie pond
- 88 To Sam<sup>ll</sup> Whittemore three Acres & an half and one Rod, Bounded Easterly w<sup>th</sup> : Ed : Winship's heirs, Westerly w<sup>th</sup> Co<sup>m</sup>on land, Northerly & N Westerly w<sup>th</sup> a high way & Southerly w<sup>th</sup> Spie pond.



At a Meeting of y<sup>e</sup> Select Men 18<sup>th</sup> January 1724 5.

On y<sup>e</sup> Motion of Jonā Hastings y<sup>t</sup> a Comittee may be appointed to view y<sup>e</sup> 45 & 46<sup>th</sup> Lotts of Land in y<sup>e</sup> Second division on Cam<sup>r</sup> Rocks, One Laid out to his fath<sup>r</sup> D: Hastings & y<sup>e</sup> other to Widow Bowtel, in order to his inclosing Said Lotts; Said Select Men have Nominated Deacon Coollidge & Solomon Prentice to Joyn w<sup>th</sup> Deā Bowman & Jacob Hill whom s<sup>d</sup> Hastings has appointed to view Said Land, & (if need be) to State pafsages thrū y<sup>e</sup> Same no pafsage to be lefs than two Rods wide; & to make Return of y<sup>r</sup>: doings in this affair to sd Select Men

[281] At a Meeting of y<sup>e</sup> Select Men 8<sup>th</sup> feeb: 1724 5

On y<sup>e</sup> Motion of Andrew Bordman y<sup>t</sup> a Comittee may be appointed to view y<sup>e</sup> 6 & 7<sup>th</sup> Lotts of Land in y<sup>e</sup> first Division on Cam<sup>r</sup> Rocks in order to his inclosing Said land, Said Select Men have nominated & app<sup>td</sup>: m<sup>r</sup> John Dickson to Joyn w<sup>th</sup> Deā Sam<sup>l</sup>: Bowman whom s<sup>d</sup> Bordman has app<sup>td</sup>: to view s<sup>d</sup> Land, & (if need be) to State pafsages thrū the Same, no pafsage to be lefs y<sup>n</sup> two Rods wide and to make return of y<sup>r</sup> doings in y<sup>s</sup> Affair to Said Select Men

April 12<sup>th</sup> 1725. In observance of y<sup>e</sup> within written We y<sup>e</sup> Subscribers have viewed y<sup>e</sup> Sixth & Seventh lotts of Land in y<sup>e</sup> first division on Cam<sup>r</sup> Rocks & have Stated pafsages thrū y<sup>e</sup> Same as followeth Viz<sup>t</sup>: a pafsage way through y<sup>e</sup> North Easterly corner of Said Lotts where y<sup>e</sup> beaten path now is, leaving about a Quarter of an Acre of s<sup>d</sup> Lotts on y<sup>e</sup> North Easterly Side of s<sup>d</sup> way. Also a pafsage way thrū y<sup>e</sup> South westerly corner of y<sup>e</sup> Sixth lott, Said way beginning at y<sup>e</sup> Country Road leading from Cooks Mill to Watertown, Seven Rods from s<sup>d</sup> Corner & Leading Westerly into a beaten path y<sup>t</sup> now is, & be continued in s<sup>d</sup> path through s<sup>d</sup> Lott. leaving about thirty Rods of Land on y<sup>e</sup> South Westerly Side of s<sup>d</sup> way. Said ways not to be lefs than two Rods wide.

John Dickson  
Sam<sup>l</sup>: Bowman

At a Meeting of y<sup>e</sup> Select Men 12<sup>th</sup> Aprill. 1725

On y<sup>e</sup> Motion of Ephraim frost, y<sup>t</sup> a Comitte may be appointed to view a twelve Acre lott of Land in y<sup>e</sup> Second division on Cam<sup>r</sup> Rocks Laid out to Joseph Crackbon in order to his inclosing Said Lott. Said Selectmen do hereby Nominate & appoint Joseph Winship & Deā Bowman to Joyn w<sup>th</sup> Jn<sup>o</sup> ffilebrown & Jonathan Hastings whom Said frost has appointed to view Said Lott of Land, and (if need be) to State pafsages thrū y<sup>e</sup> Same, no pafsage to be Lefs than two Rods wide, & to make return of y<sup>r</sup> doings in s<sup>d</sup> Affair to s<sup>d</sup> Select Men.

At a Meeting of y<sup>e</sup> Select Men 8<sup>th</sup> Nov<sup>r</sup>: 1725

Ord<sup>d</sup> y<sup>t</sup> Isaac Watson be Joyned in y<sup>e</sup> Comitte appt<sup>d</sup> y<sup>e</sup> 12<sup>th</sup> Ap<sup>l</sup> Last (instead of Joseph Winshipp De<sup>cd</sup>) to view a lott of Land on Cam<sup>r</sup> Rocks at y<sup>e</sup> Motion of Eph<sup>m</sup>: frost

In observance of y<sup>e</sup> within written we y<sup>e</sup> Subscribers have Viewed a twelve Acre lot of Land in y<sup>e</sup> Second division on Cam<sup>r</sup>: Rocks laid out to Jos : Crackbon, & have Stated a pafsage way as follows Viz: Beginning at y<sup>e</sup> North West Corner of s<sup>d</sup> Lott, including y<sup>e</sup> two path's till they meet at y<sup>e</sup> Bottom of y<sup>e</sup> first Hill, & So to continue to a great Rock on y<sup>e</sup> Southwest of s<sup>d</sup> Way, & then two R<sup>ds</sup> wide as y<sup>e</sup> path now goes untill it comes through s<sup>d</sup> Lott no part of s<sup>d</sup> Way to be lefs than two Rods wide

John ffilebrown  
Jonath Hastings  
Sam<sup>l</sup> Bowman  
Isaac Watson

[282] At a Meeting of y<sup>e</sup> Select Men 12<sup>th</sup> Ap<sup>l</sup>: 1725.

Ordered y<sup>t</sup> Solomon Prentice, Sam<sup>l</sup> Holdin & William ffefsenden be a Comitte to Settle y<sup>e</sup> North Easterly and North Westerly line of y<sup>e</sup> high Way leading frō m<sup>r</sup> Appletons Lot Lately purchased of W<sup>m</sup> ffefsenden, near fresh pond to Holdin's Bridge & make Return of their doings in Said affair to Said Select Men.

Pursuant to y<sup>e</sup> within written Ord<sup>r</sup>: we have Settled y<sup>e</sup> Line from m<sup>r</sup> Appletons corner, between Doc<sup>r</sup> Hooper & the Comōn or propriet<sup>rs</sup> land to a Stake near a Stump, & frō thence to a Swamp white Oak tree

markd, & then to a post on y<sup>e</sup> North East Side of y<sup>e</sup> high way near a gate & So on the North East Side of y<sup>e</sup> s<sup>d</sup> way to a Stake near a ditch leading into y<sup>e</sup> Pond & then to a Stake against an Elbo in s<sup>d</sup> & then to a Stake near John ffesenden's Land, & then to a Stake at y<sup>e</sup> Brook on y<sup>e</sup> North Westerly Side of s<sup>d</sup> Way

Sam<sup>l</sup> Holdin,  
Solomon Prentice  
William ffesenden,

At a Meeting of y<sup>e</sup> Select Men 14<sup>th</sup>: June 1725

On y<sup>e</sup> Motion of Jonathan Hastings y<sup>t</sup> a Comitte may be appointed to view a twelve Acre lot of Land in y<sup>e</sup> first Division on Cam<sup>r</sup> Rocks Laid out to his fath<sup>r</sup> D. Walter Hastings, in order to his inclosing Said Lott. Said Select Men do hereby Nominate & appoint Joseph Winshipp & Dea Bowman to Joyn w<sup>th</sup> John ffilebrown & Eph<sup>m</sup> ffrost whom s<sup>d</sup> Hastings has appointed to view s<sup>d</sup> Land & (if need be) to State pafsages thrū y<sup>e</sup> Same, no pafsage to be lefs than two Rods wide & to make Return of their doings in s<sup>d</sup> affair to s<sup>d</sup> Select Men.

At a Meeting of y<sup>e</sup> Select Men 13<sup>th</sup> Dec<sup>r</sup>: 1725

Ord<sup>d</sup> y<sup>t</sup> Isaac Watson be Joyn'd in y<sup>e</sup> Comitte App<sup>td</sup> y<sup>e</sup> 14<sup>th</sup> June Last (instead of Jos: Winshipp Dec<sup>rd</sup>) to view a Lott of Land on Cam<sup>r</sup> Rocks at the Motion of Jonath Hastings.

[283] At a Meeting of y<sup>e</sup> Propriet<sup>rs</sup> of y<sup>e</sup> Comon Lands in Cambridge 15<sup>th</sup>: Aprill 1726. And<sup>r</sup> Bordman Chosen Modera<sup>r</sup>

Voted y<sup>t</sup> this Meeting be Adjourned to thursday y<sup>e</sup> 21<sup>st</sup> Cur<sup>t</sup> at One a Clock on s<sup>d</sup> day.

At a Meeting of y<sup>e</sup> Propriet<sup>rs</sup> of y<sup>e</sup> Comon Lands in Cam<sup>r</sup> 21<sup>st</sup> Ap<sup>l</sup> 1726. by Adjournment frō y<sup>e</sup> 15<sup>th</sup> Ap<sup>l</sup> Currant

Voted y<sup>t</sup>: Nath<sup>l</sup> Hancock, Zach: Hickes & Jn<sup>o</sup>: Bradish (a Comitte appointed by s<sup>d</sup> Propriet<sup>rs</sup> y<sup>e</sup> 2<sup>nd</sup> June 1724 to Receive & Examine y<sup>e</sup> Accts of Such persons as s<sup>d</sup> Propriet<sup>rs</sup> are indebted unto & Allow Said Accts as far as they Judge y<sup>m</sup> Reasonably charged &c) be hereby

desired to proceed forthw<sup>th</sup>: to Examine & allow s<sup>d</sup> Accts as afores<sup>d</sup>, & make a tax for paym<sup>t</sup>: of s<sup>d</sup> Propriet<sup>rs</sup> debts as afores<sup>d</sup>; Unless y<sup>r</sup> Shud money otherwise procured for paym<sup>t</sup> of s<sup>d</sup> debts

Also Voted y<sup>t</sup> y<sup>e</sup> Co<sup>m</sup>itte app<sup>td</sup> to call Propriet<sup>rs</sup> Meetings Viz Lieut: Amos Marrit, Cap<sup>t</sup> Moses Bordman & m<sup>r</sup> Jason Rufsel be hereby desired to treat w<sup>th</sup> Such persons as are disposed to purchase any pieces of Co<sup>m</sup>on land belonging to s<sup>d</sup> Propriet<sup>rs</sup> & make report what they Judge proper to be done Referring to y<sup>e</sup> Sale of any of s<sup>d</sup> Lands.

Also Voted y<sup>t</sup> Col Goffe, Lieut Marrit & Cap<sup>t</sup> Bordman or any two of y<sup>m</sup> acquaint Some or all y<sup>e</sup> pofsefsors of y<sup>e</sup> Land formerly Granted to Phillip Jones on Condition of his making & Maintaining a Stone Wall &c on Watertown Line; That they forthwith fullfill Said Condi<sup>o</sup>n otherwise they may expect to be prosecuted in y<sup>e</sup> Law for their neglect.

Also Voted y<sup>t</sup> Said Co<sup>m</sup>itte discourse w<sup>th</sup> Steph Prentice about y<sup>e</sup> Six Acres of Land in his pofsefsion at Jones's Hill Conditionally granted to D<sup>r</sup>: Oakes, & make Report w<sup>th</sup> y<sup>e</sup> Judge proper to be done in y<sup>e</sup> affair of the Stone Wall & in this Affair

Also Voted, y<sup>t</sup> this Meeting be Adjourned to y<sup>e</sup> 12<sup>th</sup> May Next at One a Clock

At a Meeting of y<sup>e</sup> Prop<sup>rs</sup> of y<sup>e</sup> Co<sup>m</sup>on Lands in Cambridge 12<sup>th</sup>: May 1726. by Adjournment: frō 21<sup>st</sup> Aprill Last.

Voted y<sup>t</sup> a Comittee be app<sup>td</sup> to make Sale of Lotts of Land Joyning on y<sup>e</sup> Creek Runing frō: m<sup>r</sup> Manings Wharfe (so called) to Charles River; Said Comittee Reserving in their Sales a high Way two Rods wide frō Col ffoxcroft's fence.

Also Voted y<sup>t</sup> Lieut Amos Marritt, m<sup>r</sup> Jason Rufsel and Cap<sup>t</sup>: Moses Bordman be y<sup>e</sup> Co<sup>m</sup>itte to Make Sale of Said lotts of Land as a fores<sup>d</sup>

After Reading y<sup>e</sup> Report of y<sup>e</sup> Co<sup>m</sup>itte app<sup>td</sup> 17 Ap<sup>ll</sup> 1724 Referring to y<sup>e</sup> Sale of Comon Lands on y<sup>e</sup> South Side of Charles Riv<sup>r</sup> called y<sup>e</sup> thirteen Acres &c: & a considerable debate thereupon: Voted y<sup>t</sup> S<sup>d</sup> Report be accepted, and y<sup>t</sup> s<sup>d</sup> Comittee make Sale of s<sup>d</sup> Lands to Col Goffe accordingly

Also Voted y<sup>t</sup> this meeting be Adjourned to fryday the 20<sup>th</sup> day of May Cur<sup>t</sup>: at four a Clock after noon

At a Meeting of y<sup>e</sup> Propriet<sup>rs</sup> of y<sup>e</sup> Co<sup>m</sup>on Lands in Cam<sup>r</sup> 20<sup>th</sup> May 1726 by Adjournment fro y<sup>e</sup> 12<sup>th</sup> May Cur<sup>t</sup>: Voted y<sup>t</sup> this Meeting be Adjourned to Tuesday y<sup>e</sup> 31<sup>st</sup> of May Cur<sup>t</sup>: at four a Clock after noon

[284] Cambridge 16<sup>th</sup> May 1726.

Pursuant to a Vote of y<sup>e</sup> Propriet<sup>rs</sup> of y<sup>e</sup> Co<sup>m</sup>on Lands in Said Town y<sup>e</sup> 12<sup>th</sup> May Currant

We the Subscribers have made Sale to Col Edmd: Goffe of Camb<sup>r</sup> afores<sup>d</sup>: Gen<sup>t</sup>: a Tract or parcel of Land on the South Side of Charles River in Cam<sup>r</sup>: a fores<sup>d</sup>: Called the thirteen Acres, Joyning to y<sup>e</sup> Champneys Land:, Also the Co<sup>m</sup>on Land Leading to it (from y<sup>e</sup> Countrey Road going from Cambridge to Boston) on y<sup>e</sup> Northerly Side of y<sup>e</sup> farm co<sup>m</sup>only called m<sup>r</sup> Danforth's farm: We hereby Reserving & y<sup>e</sup> s<sup>d</sup> Col Goffe his heirs & Afsigns being hereby obliged to allow & Lay open a Convenient high Way two Rods Wide thrú Said land to y<sup>e</sup> two high ways which our Inhabitants Say Run thrú & open into y<sup>e</sup> Countrey Road Leading from Watertown Mill to Boston. That is to Say So Soon as Said two ways are wanted and Layd open for y<sup>e</sup> Towns use. We have Sold s<sup>d</sup> Land Reserving as afores<sup>d</sup> to y<sup>e</sup> s<sup>d</sup> Col Goffe for y<sup>e</sup> Sum of twenty five pounds, And have taken bond of him for y<sup>e</sup> payment of s<sup>d</sup> Money (for y<sup>e</sup> use of s<sup>d</sup> Propriet<sup>rs</sup>) on or before y<sup>e</sup> twenty Ninth day of Sep<sup>t</sup> Next.

Witnefs our hands

Amos Marrett  
William Rufsel  
Sam<sup>l</sup>: Bowmar.

Cam<sup>r</sup>: 17<sup>th</sup> ffeb<sup>r</sup>. 1726/7.

In observance of a Vote of y<sup>e</sup> Propriet<sup>rs</sup>: of y<sup>e</sup> Co<sup>m</sup>on lands in s<sup>d</sup> Town y<sup>e</sup> 12<sup>th</sup> of May Last past:

We the Subscribers have made Sale to y<sup>e</sup> Several persons hereafter named & to their heirs & Afsigns for ever, the Several lotts of Land hereafter mentioned, Joyning on the Easterly Side of y<sup>e</sup> Creek Runing

frō m<sup>r</sup> Mannings Wharfe So Called into Charles River, Reserving two Rods of Land for a way betwixt Col ffoxcroft's fence & s<sup>d</sup> lotts of Land.

Viz: Imp. To Andrew Bordman Eleven feet & an half fronting on s<sup>d</sup> Creek, & Nine feet & an half Butting on y<sup>e</sup> two Rod high way aforesd. he having pd ten Shill<sup>s</sup> for y<sup>e</sup> use of y<sup>e</sup> Propriet<sup>rs</sup> a fores<sup>d</sup>.

Item to John Hicckes fourty three feet fronting on s<sup>d</sup> Creek, and fourty three feet butting on s<sup>d</sup> two Rod way. he having paid fourty Shill<sup>s</sup> for y<sup>e</sup> use of s<sup>d</sup> Propriet<sup>rs</sup>

It. To Sam<sup>l</sup> Whittemore Curryer fourty two feet fronting on s<sup>d</sup> Creek, & fourty two feet butting on s<sup>d</sup> two Rod high way. he having paid fourty Shill<sup>s</sup> for y<sup>e</sup> use of s<sup>d</sup> Propriet<sup>rs</sup>

It. to John Bradish fourty two feet fronting on s<sup>d</sup> Creek, & fourty two feet butting on s<sup>d</sup> two Rod way, he having pd fourty Shill<sup>s</sup> for y<sup>e</sup> use of s<sup>d</sup> Propriet<sup>rs</sup>.

It To Jason Rufsel thirty three feet & an half fronting on s<sup>d</sup> Creek & thirty three feet & an half butting on s<sup>d</sup> two rod way, he having paid thirty two Shill: for y<sup>e</sup> use of sd Propriet<sup>rs</sup>

It to Abrā Watson ten feet & an half fronting on s<sup>d</sup> Creek & ten feet & an half butting on sd two Rod way; he having pd ten Shill<sup>s</sup>: for y<sup>e</sup> use of s<sup>d</sup> Propriet<sup>rs</sup> the persons aboves<sup>d</sup>, besides their paym<sup>t</sup> of y<sup>e</sup> Several [285] Sums aforesd, are to make a good pafsable Cafsway against their Respective Lotts a Rod in width, when they See meet to inclose their Several Lotts, & thereby prevent persons from pafing on y<sup>e</sup> old cafsway.

Amos Marrett  
Jason Rufsel  
Mofes Bordman.

At a Meeting of y<sup>e</sup> Propriet<sup>rs</sup> of y<sup>e</sup> Comōn Lands in Cambridge 23<sup>th</sup> Oct<sup>r</sup> 1727. Col Edm<sup>d</sup>: Goffe was chosen Moderat<sup>r</sup> Upon Report of y<sup>e</sup> Comittee appointed y<sup>e</sup> 21<sup>st</sup> Ap<sup>l</sup>: 1726 to treat w<sup>th</sup> Such persons as were disposed to purchase any pieces of Comon Land belonging to Said Proprietors. And on a Motion made by m<sup>r</sup> William Brattle y<sup>t</sup> he might purchase a piece of Land or pafsage way lying betwixt his y<sup>e</sup> s<sup>d</sup> Brattle's & m<sup>r</sup> Jam<sup>s</sup> Read's Land in order to his having a convenience for building.

It was then put to Vote whither Said Proprietors w<sup>d</sup> dispose of y<sup>e</sup> Land or pafsage aforesd to m<sup>r</sup> William Brattle & it pafs'd in y<sup>e</sup> affirmative

Also put to Vote whither Said Proprietors w<sup>d</sup> give s<sup>d</sup> Land to m<sup>r</sup> Brattle & it pafs'd in y<sup>e</sup> Affirmative

Also on a Motion made on behalf of W<sup>m</sup> Morse that he might have liberty to purchase a Small Strip or piece of Land Adjoyning to his front against the Common. Voted that y<sup>e</sup> Comitte appointed to call Proprietors Meetings Viz. L<sup>t</sup>: Amos Marrett m<sup>r</sup> Jason Rufsel & Cap<sup>t</sup> Moses Bordman be hereby impowered to treat with s<sup>d</sup> W<sup>m</sup> Morse about s<sup>d</sup> piece of Land & to dispose of & Convey y<sup>e</sup> Same to him y<sup>e</sup> s<sup>d</sup> Morse on Such terms as he & y<sup>e</sup> s<sup>d</sup> Comitte may agree

At a Meeting of y<sup>e</sup> Proprietors of y<sup>e</sup> Comon Lands in Cambridge Orderly Convened 17<sup>th</sup> March 1728/9. Maj<sup>r</sup>: William Brattle was chosen Moderator.

In Answer to y<sup>e</sup> motion of John Bradish Refering to his purchase of a piece of Comon Land on the Westerly Side of his barn. Voted y<sup>t</sup> a Comitte be appointed to View s<sup>d</sup> Land & to treat w<sup>th</sup> m<sup>r</sup> Bradish about it, & if they See Meet, make Sale thereof unto him. Lieu<sup>t</sup>: Amos Marrett, m<sup>r</sup> Jason Rufsel & Cap<sup>t</sup> Moses Bordman were chosen a Comitte for y<sup>e</sup> Service aforesd

Also Voted that this Meeting be Adjourned to fry day next at four a Clock after noon, to hear y<sup>e</sup> Report of s<sup>d</sup> Comitte Refering to y<sup>e</sup> Sale of s<sup>d</sup> Land to m<sup>r</sup> Bradish aforesd.

At a Meeting of y<sup>e</sup> Propriet<sup>rs</sup> of y<sup>e</sup> Comon Lands in Cambridge Orderly Convened 14 Ap<sup>l</sup> 1729 .

Maj<sup>r</sup>: W<sup>m</sup> Brattle was chosen Moderator.

Voted that m<sup>r</sup> John Bradish be hereby granted a piece of Land on y<sup>e</sup> Westerly Side of a grant of Said Propriet<sup>rs</sup> (6 Dec<sup>r</sup> 1714) to Zach: Hicke where s<sup>d</sup> Bradish's Barn Stands, Measuring y<sup>e</sup> depth of s<sup>d</sup> Hicke's grant that is to Say thirty feet; and fifty feet to y<sup>e</sup> Westward of s<sup>d</sup> Grant. Provided it dos not inroach on any [286] former Grant or high way; he the Said Bradish paying for y<sup>e</sup> Same y<sup>e</sup> Sum of three pounds; s<sup>d</sup> Mony to be paid to s<sup>d</sup> Proprietors Clerk

At a Meeting of y<sup>e</sup> Select Men 12<sup>th</sup>: January 1729/30

On the Motion of y<sup>e</sup> Rev<sup>d</sup>: m<sup>r</sup> Nath<sup>l</sup>: Appleton y<sup>t</sup> a Co<sup>m</sup>itte may be appointed to view y<sup>e</sup> 81<sup>st</sup> Lot of Land in y<sup>e</sup> first division on Cam<sup>r</sup> Rocks in order to s<sup>d</sup> Lotts being inclosed, Said Lott being Laid out to m<sup>rs</sup>: Mitchell. Said Select Men have Nominated & appointed m<sup>r</sup> Jonā: Butterfield & m<sup>r</sup> Joseph Winshipp to Joyn w<sup>th</sup> Deā Sam<sup>l</sup>: Bowman & m<sup>r</sup> Joseph Addams in Viewing s<sup>d</sup> Lott of Land & (if need be) to State pafsages thrū y<sup>e</sup> Same, no pafsage to be Lefs than two Rods wide & to make Return of their doings in this affair to Said Select Men.

At a Meeting of y<sup>e</sup> Select Men 12<sup>th</sup> Octo<sup>r</sup>: 1730.

On y<sup>e</sup> Motion of Jam<sup>s</sup>: Cuttler y<sup>t</sup> a Comitte may be Appt<sup>d</sup>: (Pursuant to a Vote of y<sup>e</sup> Propriet<sup>rs</sup> 20 Nov<sup>r</sup>: 1689) to view the 77<sup>th</sup> lot of Land in y<sup>e</sup> first division on Cam<sup>r</sup> Rocks laid out to Joseph Crackbon; Said Select Men have Nominated & appointed Jonā Butterfield & Edm<sup>d</sup>: ffrost to Joyn w<sup>th</sup> John Swan & ffr<sup>a</sup>: Lock whom sd Cuttler has Nominated to view said Lott of Land & (if need be) to State pafsages thrū y<sup>e</sup> Same, no pafsage to be Lefs y<sup>n</sup> two Rods wide, & to make Return of their doings in this affair to Said Select Men.

[287] At a meeting of y<sup>e</sup> Select Men 2<sup>nd</sup> Nov<sup>r</sup>: 1730.

On y<sup>e</sup> Motion of Jonā: Wyeth & Gershom Cutter 3<sup>th</sup>: that a Co<sup>m</sup>-itte may be appointed (pursuant to a Vote of y<sup>e</sup> Propriet<sup>rs</sup> 20<sup>th</sup> Nov<sup>r</sup>: 1689) to view y<sup>e</sup> 51 & 52<sup>nd</sup> lotts of Land in y<sup>e</sup> first division on Cam<sup>r</sup> Rocks laid out to Wid: Wyeth & Edw<sup>d</sup>: Hall's heirs; S<sup>d</sup> Select Men have Nominated & appointed Cap<sup>t</sup> Moses Bordman & m<sup>r</sup> Steph. Prentice to Joyn w<sup>th</sup> m<sup>r</sup> Jn<sup>o</sup>: Cutter & m<sup>r</sup> Jacob Hill whom s<sup>d</sup> Wyeth & Cutter have appointed to to View s<sup>d</sup> Lotts of Land & (if need be) to State pafsag<sup>s</sup> thrū y<sup>e</sup> Same, no pafsage to be Lefs y<sup>n</sup> two Rods wide and to make Return of y<sup>r</sup> doings in y<sup>s</sup>: Affair to Said Select Men

[288] At a meeting of the Selectmen 21<sup>st</sup> March 1737/8

Whereas Nath<sup>l</sup>: Hill has made his application to the Selectmen that a Com<sup>te</sup> may be appointed in order to his inclosing a Tract of land on Camb<sup>r</sup>: Rocks which he latly purchas'd of Jon<sup>s</sup>: Wyeth said Selectmen have appointed M<sup>r</sup>: John Cutter to joyn with M<sup>r</sup>: Gershom Cutter 3<sup>rs</sup> who



said Hill has appointed to be a Com<sup>tee</sup> to View said land and (if need be) to state pafsages through the same no pafsage being lefs then two Rods wide and to make Return of their doings thereon to the Selectmen.

Camb<sup>f</sup> April the 10<sup>th</sup> 1738.

We the subscribers being appointed a Committe by the Selectmen of the Town of Camb<sup>f</sup>: afores<sup>d</sup> on the one party and Nath<sup>l</sup> Hill on the other party To View a Certain lot of land which he the said Hill purchas'd of Jon<sup>s</sup> Wyeth lying on Camb<sup>f</sup>. Rocks, and to state pafsages through the same if need be; Have accordingly attended said service the day above mentiond, and do make Report as followeth: Viz<sup>t</sup>

That there be a pafsage way on said Lot beginning at the Road or way leading to the Roes in Lexington said pafsage being Bounded: 1<sup>st</sup> with a fast rock and a heap of stones upon it near the said Road 2<sup>ndly</sup> with a heap of stones two Rods from the south east corner of said Hill's Dwelling house 3<sup>ly</sup> with a white oke stump and stones about it 4<sup>ly</sup> with a smal stump and a heap of stones 5<sup>ly</sup>: with a heap of stones two Rods from Jason Rufels stone wall, 6<sup>ly</sup> with a heap of stones two Rods from said Jason Rufels wall, 7<sup>ly</sup> with a heap of stones about three rods from the Corner of Gershom Cutter's stone wall; and thence strait to the said corner of Gershom Cutter's wall.

The said pafsage lying on the north westerly side of the first above mentiond Boundarys til it comes to said Jason Rufsel's wall and then on the northerly and Northeasterly side of the Boundarys til it comes to said Cutters Corner;

and the pafsage to be in no place lefs then two Rods wide.

John Cutter }  
Gersh<sup>m</sup> Cutter jun<sup>r</sup> } Com<sup>tee</sup>

[289] At a meeting of the Selectmen of Camb<sup>f</sup> 10<sup>th</sup> Aug<sup>r</sup>: 1741

On the Motion of M<sup>r</sup>: Amos Marret that a Com<sup>tee</sup> may be appointed (pursuant to a Vote of the proprietors 29<sup>th</sup> Nov<sup>r</sup>: 1689) To View the 20<sup>th</sup> lott of land in the second Division on Camb<sup>f</sup> Rocks said Selectmen and said Marrett have nominated and appointed Mefs<sup>r</sup>: Jon<sup>s</sup> Hastings jun<sup>r</sup> and Zech<sup>r</sup> Hill to View said lot of land and, if need be,

to State pafsages through the same no pafsage to be lefs then two Rods wide, and to make Return of their Doings in this affair to s<sup>d</sup> Selectmen

Pursuant to the above written we have Viewed the 20<sup>th</sup> lot of Land in the second Division on Camb<sup>r</sup> Rocks and have stated two pafsages through the same one beginning at the southeast end of said lot at a heap of stones and run's Westward til you get four or five rods beyond the Brook to a heap of stones, then turning Northwest til you get out of said lot to a heap of stones; the other beginning at the Corner of Cap<sup>r</sup> Eph<sup>m</sup> Frost's pasture wall Running to a walnut Tree Marked from said Tree to a heap of stones on the brow of the hill which brings it to the other pafsage; each to be Two Rods wide and according to the heaps of stones

Camb<sup>r</sup> Dec<sup>r</sup> 4<sup>th</sup> 1741

Jon<sup>a</sup> Hastings jun<sup>r</sup> }  
Zech<sup>r</sup> Hill } Com<sup>tee</sup> .

[292] At a meeting of the Selectmen of Cambridge the 9<sup>th</sup> day of June 1760.

On the motion of Mefs<sup>rs</sup> Ephraim Frost Jun<sup>r</sup> & Samuel Frost that a Committe be apponted (Pursuant to a Vote of the Proprietors 20<sup>th</sup> Nov<sup>r</sup> 1689. To View a Lott of Land lying on Cambridge Rocks it being a Lott they lately purchased of Col<sup>l</sup> Jacob Wendal; Said Selectmen have Nominated & Appointed Mefs<sup>rs</sup> Joseph Adams jun<sup>r</sup> & Jason Rufsel, to joyn with Mefs<sup>rs</sup> Gershom Cutter & Ebenezer Elliott whom said Frost's have nominated to View Said Lott of Land and (if need be ) to State pafsages through the same, no pafsage to be lefs than two Rods wide & to make Return of their doings in the affair to the said Selectmen of said Town.

Cambridge Decemb<sup>r</sup>: 3<sup>d</sup> 1760.

We the Subscribers by the Appointment of the Selectmen of Said Town, with the Desire of Ephraim Frost jun<sup>r</sup> & Samuel Frost have

been upon said Lott within mentioned & find no Occasion for any pafse way through the same.

Joseph Adams jun<sup>r</sup>  
 Jason Rufsel  
 Gershom Cutter  
 Eben<sup>r</sup> Elliot.

At a meeting of the Selectmen of Cambridge the 9<sup>th</sup> of June 1760.

On a motion of Jason Rufsel that a Committe be Appointed (Pursuant to a Vote of the Proprietors 20<sup>th</sup> of Novemb<sup>r</sup> 1689. To View a Lott of Land lying on Cambridge Rocks, it being a Lott he latly purchased of Francis Locks wife; said Selectmen have nominated & Appointed Mefs<sup>r</sup>: Zachariah Hill & Ebenezer Prentice, to joyn with Mefs<sup>r</sup>: Samuel Frost & Joseph Frost, whom said Rufsel has nominated to View said Lott of Land and (if need be) to State pafsages through the same, no pafsage to be lefs than two Rods wide, & make Return of their doings in the affair to the Selectmen of said Town.

Cambridge Decemb<sup>r</sup> 2<sup>d</sup> 1760.

We by the Appointmen of the Selectmen of said Town with the desire of M<sup>r</sup> Jason Rufsel have been upon the said Lott mentioned within & find no occasion for any pafs way through it.

Zach<sup>r</sup> Hill,  
 Eben<sup>r</sup> Prentice,  
 Sam<sup>l</sup> Frost  
 Joseph Frost.

[293] At a meeting of the Selectmen of the town of Cambridge November 8. 1784.

On a motion of Cap<sup>t</sup> William Adams and M<sup>r</sup> Gershom Cutter, that a Committee may be appointed (pursuant to a Vote of the proprietors Nov<sup>r</sup> 20. 1689) to view two lots of land belonging to said Adams & two lots belonging to said Cutter all lying on Cambridge Rocks at a place com<sup>m</sup>-only called long Swamp; Said Selectmen have nominated & appointed Mefs. Ammi Cutter and Benjamin Lock to join with Mefs. Eben<sup>r</sup> Swan

& Thomas Cutter appointed by said William Adams & Gershom Cutter to view said lots of land & (if need be) to state pafsages thro' the same; no pafsage to be lefs than two rods wide; and they are to make a Return of their doings thereon to said Selectmen, asfoon as conveniently may be

[294] Cambridge August 19<sup>th</sup> 1767.

At a meeting of the Selectmen of said Town upon application made to thim by the Rev<sup>d</sup> M<sup>r</sup> Daniel Rogers of Littleton giving said Selectmen to understand that he Consents to fence out a way in his farm Scituate lying & being on the Rocks in said Cambridge formerly belonging to the Rev<sup>d</sup> M<sup>r</sup> John Whiting of Concord for the accomodation of M<sup>r</sup> James Perry & others in Consequence of their desire & pursuant to an Antient Vote of the Proprietors in said Town, where no way hath been laid out.

The s<sup>d</sup> Selectmen upon mature Consideration had made Choice of the Hon<sup>ble</sup> William Brattle Esq<sup>r</sup> & Cap<sup>t</sup> Ebenezer Stedman; the Rev<sup>d</sup> M<sup>r</sup> Dan<sup>l</sup> Rogers made Choice of Cap<sup>t</sup>: Ephraim Frost jun<sup>r</sup> & M<sup>r</sup> William Dana both Selectmen of said Cambridge to joyn with the first named Selectmen; the said William; Ebenezer, Ephraim & William to be the Committe to lay out said way for the purpose aforesaid; The Selectmen & Committe are very Sensible that on the 10<sup>th</sup> of January 170<sup>3</sup> there was a Similar Application to this made by M<sup>r</sup> Thomas Whittemore a Tenant on said Whittings Farm, now said Rogers's, But not by the said Whiting that we could learn Either by the Proprietors Records or any otherwise, nor doth it appear that Application was then made to the Selectmen by any other person living, but by the said Whittemore; who Considered as a Tenant had no Right to apply or the Selectmen to Grant his Request & possibler the whole was done without the said Whittings knowledge; yet so it was a way was then laid out in Consequence of said Application through s<sup>d</sup>: Whittings farm, now said Rogers's on the Rocks aforesaid, But the way was never fenced out or Trod to this day that any one living can tell, for where said way was then laid out (Viz<sup>t</sup>) from the Road leading from Menotomy to Watertown to Nicholas Fensendens Corner cannot possibler be ascertained in the whole, But by that part of said way which is known it manifestly appears that it

cant now nor Could it ever accomodate any persons land that way, which pofsibly might be the Reason why it never was used or fenced of; Wherefore upon the whole the same Cannot in law or Equity be looked upon as a way according to the True Intent & meaning of the Vote of the Proprietors aforesaid any more then if it had never been layed out, therefore in lieu thereof, & that the said James Perry & others might be accomodated with [295] a way through s<sup>d</sup> Rogers s land on the Rocks afores<sup>d</sup> formerly s<sup>d</sup> Whittings agreable to the True Intent & meaning of s<sup>d</sup> Proprietors Vote as afores<sup>d</sup>

We whose names are under written a Committe aforesaid for the purpose aforesaid Do this 19<sup>th</sup> of August 1767. hereby order & Determine that the pafsage way through said Rogers's farm on the Rocks aforesaid formerly said Whittings land for the accomodation of the said James Perry & others in lieu of the way aforesaid be as follows, (Viz<sup>t</sup>) To begin at the Stone wall near to the Gate where there are two horse Blocks one Standing on the Kings way leading from Menotomy Meeting house to Watertown; the other Standing in M<sup>r</sup> Rogers's Pasture leading to the s<sup>d</sup> Perrys house to begin from the said Rogers's Stone wall near to said Gate & on the Right hand thereof leading to said Perrys house measuring Two Rods from said Wall towards the opposite Wall thereto & so Runing Exactly as said first mentioned Wall Runs to the Corner thereof, & from thence near Strait to a Stake & heap of Stones, from thence Strait to an other Stake & heap of Stones, thence upon a Range to an other Stake & heap of Stones near a Bryer Bush; thence to another Stake & heap of Stones Two Rods from M<sup>rs</sup> Mercy Perrys wall & near to her Mansion house, two Rods S Westerly from said mark or Bondaries, till comes to the last mentioned Boundary, which is to Run to said Wall till meets with the said James's Wall, & so it is to Run two Rods distant & from his wall till it comes to Nicholas Fefsenden's Corner formerly so Called, now Zachariah Hill's Corner or dividing line between him & the s<sup>d</sup> James; & from said Corner it is to Run two Rods upon & from said Hills land & no further, when the Road or pafsage way through said Rogers's Pasture or land is hereby to Terminate agreable to the several Stakes & heaps of Stones Set up by us the Subscribers which are to be Two Rods & no more to said Mercy Perry, James Perry & Zachariah Hills Walls aforesaid.

To all which said Rogers & Perry both personally present were well Satisfied & agreed

William Brattle  
Ebenezer Stedman  
Ephraim Frost jun<sup>r</sup>  
William Dana.

[296] At a meeting of the Selectmen of the Town of Cambridge November 8. 1784.

On a motion of Cap<sup>t</sup> William Adams, that a Committee be appointed (pursuant to a Vote of the Proprietors Nov<sup>r</sup> 20. 1689) to view a lot of Land belonging to John Adams which he purchased of Andrew Boardman lying on Cambridge Rocks; said Selectmen have nominated & appointed Mefs Ammi Cutter & Benjamin Lock to join with Mefs Ebenezer Swan & Thomas Cutter appointed by said William Adams to view said Lot of Land & (if need be) to state pafsages through the same; no pafsage to be lefs than two Rods wide; And they are to make Return of their Doings thereon to said Selectmen as soon as Conveniently may be.

[297] At a Meeting of the Selectmen of the Town of Cambridge May. 7. 1787, on a motion of Cap<sup>t</sup> Ephra<sup>m</sup> Frost that a Committee may be Appointed (pursuant to a Vote of the Proprietors Nov<sup>r</sup> 20. 1689) to View a Lot of Land belonging to said Frost lying on Cambridge Rocks, said Selectmen have Nominated & Appointed M<sup>r</sup> Tho<sup>s</sup> Cutter & Cap<sup>t</sup> Benj<sup>n</sup> Lock to Join with Mefs Nehemiah Cutter & Sam<sup>l</sup> Rufsell Appointed by said Frost to view said Lot of Land, & if need be to state pafsages through the same, no pafsage to be lefs than two Rods wide & they are to make a return of their doings thereon to said Selectmen, as soon as conveniently may be drawn

[298] At a Meeting of the Selectmen of the town of Cambridge May 23<sup>d</sup> 1791.

Voted that Captain Jeduthan Wellington Ammi Cutter, John Adams & George Prentifs, at the request of Mr John Frost and Captain Ephraim Frost, be a Committee (pursuant to a Vote of the Proprietors, Novem-

ber 20<sup>th</sup> 1689) to view a lot of Land, lying on Cambridge Rocks, in the second Division, known at this day by the name of the Tufts lot: and if need be, to stake passages thro' the same: no passage to be less than two rods wide; and they are to make return of their doings thereon to the Selectmen as soon as conveniently may be.

Attest T. L. Jennison Town Clerk

We the Subscribers being a Committee appointed at the request of Captain Ephraim Frost & John Frost, to view and lay out a Road through a lott of land in the second Division on Cambridge Rocks, so called, and known by the name of Tufts lot, and by desire of them & the Selectmen, have attended that service, & after hearing the parties concerned, have laid out a Proprietors way of two Rods wide, at the Easterly part of said lot, on land of Samuel Rufsell, & staked out the same, with stakes and Stones, being about Twenty four Rods in length, beginning at the upper end of Cutter's lane, so called, and ending on Land now belonging to Jonathan Robbins. all which is Submitted.

Cambridge May 30 <sup>th</sup> 1791	J. Wellington	} Committee
	Ammi Cutter	
	George Prentifs	
	John Adams	

[299] At a meeting of the Selectmen of Cambridge June 14. 1797. Voted, That Maj. J. Wellington & W<sup>m</sup> Locke be a Committee to join with M<sup>r</sup> George Prentice & Samuel Butterfield, at the request of M<sup>r</sup> Noah Rufsell (pursuant to a Vote of the Proprietors Nov. 20. 1689) to view two lots of land now owned by said Rufsell in the second division on Cambridge rocks so called & (if need be) to stake passages thro' the same; no passage to be less than two rods wide; and the said Committee are to make return of their doings thereon to the Selectmen as soon as may be — The same Committee were also appointed to view a lot of land belonging to Jonathan Robbins, at his request adjoining to Noah Rufsell's.

Extract from the Selectmen's Records  
 Timothy L. Jennison Town Clerk

Cambridge June 27. 1797.

Agreeable to the annexed Instructions, we the Subscribers have been & viewed one lot of land belonging to Noah Rufsell on the second division which lot was according to the best information now to be obtained was laid out to one Blowers & we find that said Blowers' lot laiys at the head of a lot laid out to Lieut. Remington in the first division from the road that was formerly laid out from Watertown line to Cooks Mills. We also find, that about the year 1726. that a Committee was on said Remington's lot & did lay out a road through the same in order to accomodate said Blower's lot, & from a change of property we find that it is not necessary to continue said road any further, nor to have a pafsage laid out through said Blowers or Rufsell lot.

July 3. 1797. We also proceeded to view Two lots on said second division one belonging to Jon<sup>a</sup> Robbins the other to said Noah Rufsell, which two lots, we beleive, was formerly laid out to Richard Cutter & one Swan, & are of opinion, that a pafsage way thro' said lots is necessary to be laid out & have staked out the same as follows, Viz. Beginning at the head of a lot in the first division, belonging to Samuel Rufsell, being the Northerly of said pafsage and continuing the same course at the head of Ephraim Cook's lot as the Wall now stands, untill it comes within Two rods at the westerly side of said Noah Rufsell's lot to a stake & stones; then turning Southerly at the side of said Rufsell's lot about four rods to another stake & stones, said pafsage not <sup>^</sup> be lefs than two rods wide, and are also of opinion, that the said Robbins & Rufsell may inclose the rest of their lots. —

J. Wellington,	George Prentice }
W <sup>m</sup> Locke,	Sam <sup>l</sup> Butterfield } Committee

[300] At a meeting of the Selectmen of Cambridge on July 6. 1807. On the motion of M<sup>r</sup> Nehemiah Cutter, that a Committee may be appointed (pursuant to a vote of the Proprietors Nov. 20. 1689) to view a certain lot of land lying on Cambridge rocks, & is the Eightieth lot, & was originally laid out to Edward Pelham and contains twenty-four



Acres ; a part of which lot now belongs to said Cutter. The Selectmen have appointed Cap<sup>t</sup> Nath<sup>l</sup> P. Watson to join with William Winthrop Esq. appointed by said Cutter to view the land aforesaid, and (if need be) to state pafsages through the same ; no pafsage to be lefs than two rods wide ; and the said Committee are to make return of their doings herein, to the Clerk of the Proprietors of the Common lands, with all convenient speed.

By the Selectmen,  
(Signed) Tim<sup>o</sup> Fuller, Clk

---

In pursuance of the within appointment, we the persons therein named, have been on, & carefully viewed the land belonging to Nehemiah Cutter, it being a part of the Eightieth lot in the first division, laid out to Edward Pelham, & having maturely considered the necessity of laying out, or stating a pafsage through the same, are clearly of opinion, that in our judgment, there is no necessity of any pafsage being stated thro the land belonging to said Cutter, which is abovementioned

(Signed) W<sup>m</sup> Winthrop  
N. P. Watson

Cambridge April 8. 1808.

Entered & Exam<sup>d</sup>

By W<sup>m</sup> Winthrop Prop<sup>r</sup> Clerk

\*

y<sup>e</sup> 15 July 1639

Itt is ordered att our meetinge this day Abouenamed y<sup>t</sup> Edward Gofe mr Joseph Coocke Brother marrett shall order the Deuifione of the Common fence in the necke of Land betwene charles towne and vs and thatt fence whiche shall then be found belonginge to our towne both againste y<sup>e</sup> necke of Land & the oxepasture to be equallye deuided Amongst thofe y<sup>t</sup> haue proprieties there to eache  $\wedge$  an there seuerall portione & the same fences to be sufficientlye made vp with all speede for the secureinge the corne there and they shall haue sufficiente power to putt euerye man  $\wedge$  or y<sup>e</sup> prefente makinge of the fences y<sup>t</sup> shall be found belonge  $\wedge$  to  $\wedge$  hem and if Anye shall neglecte presentlye to doe itt Itt [ ] be in y<sup>e</sup> power of the parties Abouefayd to sett men on  $\wedge$  orke to doe itt & the sayd parties shall presentlye pay the mony  $\wedge$  r ells itt shall be in the power of the sayd men Apointed for to  $\wedge$  iftraine for the monye : this bufines is to be done within  $\wedge$  fortynighte att furthest

Allfoe itt is ordered for y<sup>e</sup> fences Aboute y<sup>e</sup> west end feildes [ ] all y<sup>t</sup> are defective & nott presentlye made vp shall be fined Accordinge to y<sup>e</sup> order And further wee Apointe twoo men to  $\wedge$  isite thofe fences once A weeke euerye weeke till our nexte towne meetinge & to bring in a note of all they finde  $\wedge$  fective giuinge y<sup>e</sup> parties notice to Amend itt sufficientlye with  $\wedge$  [ ] days or ells to expecte our takinge the fynes of 5<sup>s</sup> A Rod  $\wedge$  out Anye fauor in thatt case.

Aprill . 4 . 1636.

It is ordered that whofoeuer findes eyther horfe Cow, ox, goate, or Any other beast, in Any of the planting feildes, after the 2 day of the next weeke, shal haue fix pence a peice for bringing them out.

\* [The entries printed on this page are on the last page of the "Registere Booke," after which the book is turned upside down, and the paging reads folio 1 to 32.]

ffolio: 1:

Lootts Giuen out By the towne one the South fide of Charles Riuer: in two Seuer  $\wedge$  Diuiffions; To scuerall men as ffolloweth

	The Lower Diuiffion:	The Vpper Diuiffion
1	Loott: John Stedman: . . . . Acars: 6 .	Acars 6 59
2	Loott: Perfual Greene: . . . . Aca; 6 .	Acars 6 58
3	Loott: Edmund Anger: . . . . Acars 8 .	Acars 8 57
4	Loott: John Champnies: . . . . Ac . 7 .	Acars 7 56
5	Loott: Robert Homes: . . . . Aca 6 .	Acars 6 55
6	Loott: Thomas Bloged: . . . . Aca: 8 .	Acars 8 54
7	Loott: William french . . . . Aca 8 .	Acars 8 53
8	Loott John fisenen . . . . Ac. 4 .	Acars 4 52
9	Loott: Joseph Ifaake. . . . Aca 8 .	Acars 8 51
10	Loott: Gilbert Crakborne. . . . Ac: 5 .	Acars 5 50
11	Loott Robert Bradilh . . . . Aca: 7 .	Acars 7 49
12	Loott: Robert Danniell . . . . Aca 8 .	Acars 8 48
13	Loott: Edward Winchepp: . . . . A: 10 .	Acars 10 47
14	Loott Edward Collins . . . . Aca: 10 .	Acars 10 46
15	Loott m <sup>r</sup> Sherbone: . . . . Acars: 6 .	Acars 6 45
16	Loott: m <sup>r</sup> maifters . . . . Acars: 6 .	Acars 6 44
17	Loott William Cutter . . . . Aca 6 .	Acars 6 43
18	Loott William Holeman . . . . Ac 6 .	Acars 6 42
19	Loott Widdowe Younge . . . . Aca 5 .	Acars 5 41
20	Loott Robert Stedman . . . . Aca 4 .	Acars 4 40
21	Loott William Bucke: . . . . Acars. 4 .	Acars 4 39
22	Loott Thomas Cheffeholme. . . . Aca 5 .	Acars 5 38
23	Loott: William Willcocke: . . . . Aca 4 .	Acars 4 37
24	Loott. Richard Parker . . . . Aca 6 .	Acars 6 36
25	Loott: John Beets . . . . Acars: 7 .	Acars 7 35
26	Loott Christopher Caine . . . . Aca 4 .	Acars 4 34
27	Loott Steuen Daye . . . . Acars 6 .	Acars 6 33
28	Loott francis more: . . . . Acars 4 .	Acars 4 32
29	Loott John More . . . . Aca 6 .	Acars 6 31
30	Loott Samuell Greene . . . . 4 .	Acars 4 30
31	Loott Guye: Benbrike . . . . 3 .	Acars 3 29
32	Loott Nathaniell Handcocke: . . . . A: 5 .	Acars 5 28

33	Loott	Thomas Parrish : . . . .	Ac	6 .	Acars	6 27
34	Loott	m <sup>r</sup> Beniamine . . . . .	Aca :	8 .	Acars	8 26
35	Loott	John Meane. . . . .	Aca	4 .	Acars	4 25
36	Loott	Widdowe Wilkinfon : . .		7 .	Acars	7 24
37		George Willis . . . . .	Aca	4 .	Acars	4 23
38		John Gibbs : . . . . .	Acars :	6 .	Acars	6 22
39		John Ruffell . . . . .	Acars	7 .	Acars	7 21
40		George Hutchins : . . .	Aca	5 .	Acars	5 20
41		M <sup>rs</sup> Greene . . . . .	Aca	5 .	Acars	5 19
42		Richard Jackfone . . . .	Aca	8 .	Acars	8 18
43		William Pattin . . . . .	Aca	6 .	Acars	6 17
44		Thomas Marrett : . . . .	Aca	8 .	Acars	8 16
45		Abram Morrell : . . . .	Aca	4 .	Acars	4 15
46		Barnabe Lampfone . . . .	Ac.	6 .	Acars	6 14
47		widdowe fianing : . . . .	Aca	6 .	Acars	6 13
48		Edward Michafon : . . . .	Ac :	6 .	Acars	6 12
49		Robert Parker : . . . . .	Ac	5 .	Acars	5 11
50		John Seell. . . . .	Aca	5 .	Acars	5 10
51.		Roger Shaw : . . . . .	Aca	9 .	Acars	9 9
52.		John ffrench. . . . .	Aca	5 .	Acars	5 8
53		Thomas Bridgham : . . . .	Aca.	4 .	Acars	4 7
54		Hezekiah Vsher . . . . .	Aca	6 .	Acars	6 6
55 :		Robert Saunders : . . . .	Aca :	8 .	Acars	8 5
56		William Man . . . . .	Aca :	4 .	Acars	4 4
57		Thomas Beale : . . . . .	Aca	4 .	Acars	4 3
58		Thomas Sweateman. . . . .		4 .	Acars	4 2
59.		William Towne. . . . .	Aca :	5 .	Acars	5 1

[2] A note of y<sup>e</sup> 56 Acres giuen in the new feild towards monotomye.

\*

[18] A note of y<sup>e</sup> owners who bought proprieties in the Rocke meadow.

\* There are no folios between 2 and 18.

\*  
 [20] A record of the names of the men who were purchafers & haue proprieties in the freshe pond meadow and their quantitie of Acers: with an Agreemente made by ionte confente att thofe Lotts Drawinge.

	Acers	& Acers
Imp <sup>r</sup> William Hollman . . . .	2	I
It Roberte Bradifhe . . . .	10	0
Gie Banbrooke . . . .	7	I
Christopher Kane . . . .	5	0
Edw Gofe . . . .	7	I
Thomas Bloggitt . . . .	2	I
William man . . . .	2	I
Jofeph Ifaacke . . . .	2	I
John mafters . . . .	7	I
Tho Parifhe . . . .	2	I
Elder ffrofte . . . .	2	I
Grigorye Stone . . . .	5	0
Elder champnye . . . .	10	0
John Gibfone . . . .	5	0
John more . . . .	5	0
Edward Winchope . . . .	10	0
Sam Greene . . . .	2	I
nathaneell Sparhacke . . . .	5	0
William ffrenche . . . .	5	0

Itt was Agreede vppon y<sup>e</sup> lotts Drawinge y<sup>t</sup> all thofe y<sup>t</sup> haue proprieties in this meadow, shall come in common charge to maintaine the highway, & Allfoe, if itt be thought meete to be att charge to Draw the river drie eache man to beare his share in y<sup>e</sup> charge or to take A competente price for his land, who shall foe refufe to doe.

Allfoe itt Agreede y<sup>t</sup> there shall rune A High way twoo rod wide, to the riuier, and bridge, where now itt lies ouer the riuier, and then A High way 2 rod wide by the riuier side to y<sup>e</sup> end of the meadow, and euerye man to make A suffitient diche att there lotts end; on the cart way side y<sup>t</sup> lies from the riuier by the lotts ends: And further, if itt shall be thought meete to make A Highway through the Greate Swamp att

\* Folio 19 is a blank page.

y<sup>e</sup> further end of y<sup>e</sup> meadow, on to the greate plaine leadinge to monoto-  
mye thatt then eache man shall beare there share in y<sup>e</sup> charge: allfoe  
itts Agreede y<sup>t</sup> A highway be layd out att the Pond head to rune vp to  
mr Sparhacks land beinond the meadow. And further the 1 lott to  
begine att y<sup>e</sup> way side. as sonne as wee are ouer the riuer  
thus itt was Agreede att y<sup>t</sup> time

when y<sup>e</sup> meadow came to be deuided by y<sup>e</sup> surveyor itt was Agree  $\wedge$  by  
y<sup>e</sup> moſte to allter y<sup>e</sup> other, and lay the Highway Againſte mr Spar-  
hacks land, att y<sup>e</sup> vpper end of the lotts. & foe itt runes to y<sup>e</sup> Iland.  
& then Another way croſſe downe y<sup>e</sup> further end of y<sup>e</sup> meadow to y<sup>e</sup>  
riuier, where now A bridge is made ouer itt to y<sup>e</sup> new oxepaſture foe  
ſince called as the plett of the meadow will ſhow: and my brother  
Sparhacke had all his meadow in A nooke Adioyning to his owne  
land

\*  
[22] The proprietors of the necke of land the poſſeſſed with it:  
1648: 22. feb:

[23] 28 (2) 1652.

at a meeting of y<sup>e</sup> owners of the weſt feild.

it was agreed & conſented y<sup>t</sup> Bro. fox ſhould make fifty rod of fence  
agſt the weſt feild anent the land he bought of m<sup>r</sup> Shepards executoures  
and it was then agreed that theis men ſhould be remoued, and make  
the ſame pportion of fence at the end of the fence next the great  
fwampe. In manner following.

Goodman Man. . . . .	10 pole	00 foot
the fence that appertained to m <sup>rs</sup> Sherbole . . . . .	24	6 foot
To Thomas Marret now Bro: Withes. . . . .	16	00

and alſo it was agreed that m<sup>r</sup> Dunſter and Goodm<sup>an</sup> Parker ſhould  
make up their pportion of comon fence to be continued into fwampe, the  
ſame number of rods in pportion with the feild, and was alſo conſented  
unto by m<sup>r</sup> Dunſter & Robert Parkr to maintain y<sup>e</sup> ſame untill they did  
fence in theire land in ptticular with a Sufficient fence.

\* Folio 21 is a blank page.

To begin this new addition in this manner to begin: next unto y<sup>t</sup> which belonged to m<sup>r</sup> Russells land.

		feet
1:	Nicholas withe for the land that was Br: Marrets . . .	16 pls — 00
2.	the fence y <sup>t</sup> appteined to m <sup>rs</sup> Sherbole, vz <sup>t</sup> to Bro. Michelfon . . . . .	15 — 00
3	Bro. Homes, nine pole, . . . . .	09 — 00
4	Goodman Man 10 pole. . . . .	10 — 00
5.	m <sup>r</sup> Dunster. ffor 11. acres. . . . .	33 — 00
6.	Robert Parker 6 acres. . . . .	18 — 00

further it is agreed by theis pties that all of them shall Joine this prsent in making fo much of this as is needfull for y<sup>e</sup> security of the feild, and then eu<sup>e</sup> one to fee to y<sup>e</sup> maintenaince of it in manner aboue.

the 11<sup>th</sup> of may they agree to go to gether to make this fence.

[24] 23<sup>th</sup> 12<sup>th</sup> mo. 1648.

Vppon an apōytment, of a generall meeting of the proprietors of the Lands with in the west feild, we then found according to a deuifion made of the fence appertayneing to the fame, formerly: euery mans pportion as here ffolloweth in order, beginning at the first foure Railes next the greate Swamp adjoyneing to the ox pasture, and ending at water Towne Line next W<sup>m</sup> Hamletts.

The fence is deuided in the generall for one acre of Land, 3 pole of fence.		acres	rods	foots
R. Parifh 1. Ri : Homes 2 } formerly	John Ruffell.	06	18	00
W <sup>m</sup> Eucke 3. ac <sup>r</sup> . }	John Sill.	04½	13	8½
	Edward Hall.	04	12	00
	Tho Chesholme.	00	03	00
Bro : withe : Robert Parker.	Sam : Greene.	04	14	00
Ri : Eccles. 4 : John Boutell. 2½	Guy Banbridge	09	27	00
	Jofeph Ifacke.	03	09	00
	M <sup>rs</sup> Sherbole.	03	09	00
Br : withe :	Thomas Marret.		10	04

	Br : withe.	Thomas Chefholme	03	05	04
	Br : withe.	W <sup>m</sup> Cutter	03	06	les. 6
	Br : withe.	Thomas Beale.	03	06	les. 4
		Samuell Greene.	03	06	04
		W <sup>m</sup> Man	0	05	
		W <sup>m</sup> Towne	0	07	
		Rich Parke		07	8½
		Gilbert Cracbone		11	03
	Br : withe :	Thomas Beale	00	03	04
	Br. withe.	W <sup>m</sup> Cutter	00	03	06
		W <sup>m</sup> Manning	03	09	00
		Hellen Greene.	06	18	00
		W <sup>m</sup> Man.		10	00
fwamp	Br : Homes. <sup>ac</sup> 3. Bro : michelfon 4 and ffranc. whitmore, 6 ac. to mak in fwamp Br : withe.	m <sup>re</sup> Sherbole		30	06
		W <sup>m</sup> Bucke		06	00
		Thomas Marret		16	00
		W <sup>m</sup> Towne		02	00
		Rich Parke	03	09	00
		W <sup>m</sup> Wilcocke		07	8½
		W <sup>m</sup> Patten		06	00
		W <sup>m</sup> and John ffrench	04	12	00
		Edward Michelfon		06	06
		Abrā <sup>m</sup> Morrill		20	
		Joseph Ifacke		18	04
		W <sup>m</sup> Towne		07	08^
		Ifbell Wilkerfon		07	08^
	W <sup>m</sup> Bucke 1. W <sup>m</sup> ffrench 2 : Wilkerfon 3.	Edward Winship	06	18	00
		John Moore	08	17	05
		Richard Champnis	06	18	
		John Moore	00	05	00
		John Betts	10	30	00
		Gilbert Cracbō	06	09	
		and gate adjoyneing	00	06	00
		Dauid ffifke	03	09	00
	Samuell Greene	John Moore		09	00
		W <sup>m</sup> Holman	06	18	00
		Abrā Eringtone	00	00	00
		the gate and fence to y <sup>e</sup> Corner.			



Henry prentice	06	18	
Simon Crofby		22	8½
Grigory Stone		19	00
Thomas Parifh		06	00
Gilbert Cracbone		06	00
M <sup>rs</sup> Sherbole		05	
Robt Daniell.	0½	01½	

[25]

Bro: Goffe to make the one half of the fence between Br. Beale and himself and next to that his pt of fence for his owne Land in the necke

	rs	f	I
Jn <sup>o</sup> . Russell . . . .	00	07	00
Jn <sup>o</sup> . Glover . . . .	08	00	00
Jn <sup>o</sup> . Cooper . . . .	00	06	
W <sup>m</sup> Wilcocke . . . .	00	07	
W <sup>m</sup> Man . . . . .	00	05	
Robt: fiedman . . . .	00	08	
Jn <sup>o</sup> . Stedman . . . .	02	07	09
Ed. Angier . . . . .	00	04	
Br. Beal . . . . .	00	02	8
m <sup>r</sup> Tho: Shepard . . . .	00	07	
m <sup>rs</sup> Tompson . . . . .	00	02	
Robt. Parks . . . . .	00	03:	1½
Tho: ffox . . . . .	00	07	00

		foot
next to m <sup>r</sup> Cooke lieth		
Herbert Pelham . . .	16	15½
Tho: Danforth . . .	04	14
Robert Broadith . . .	02	07
W <sup>m</sup> Holman . . . . .	00	1½
Tho: Brigham . . . .		12
Richard Jacson . . .		12
m <sup>rs</sup> Benjamen . . . . .		13½
Edw. Micherfon . . .	02	00
Jno. Betts . . . . .	02	07
Thos Parifh . . . . .	01	13½
m <sup>r</sup> Parks Land . . . .	1	11
Robt. Holmes . . . .	1	11
Tho: Marit . . . . .	0	02¾
m <sup>r</sup> Sanders . . . . .	1	03½
Golden Moore . . . .	00	13½
Jno. Thrumble . . . .	00	02¾
Eld <sup>r</sup> . ffrift . . . . .	00	05¾
Jn <sup>o</sup> . Bridge . . . . .	00	15
m <sup>r</sup> Dunfler . . . . .	00	12
Ri. Cutter . . . . .	00	07
Tho: Chefholme . . .	00	02¾
Cap <sup>t</sup> : Gookine . . . .	21	8½
and to the gate.		

[26]

fences of the west ffeild.

formerly

	acres	Rods.	foote.
John ffishenden . . .	03	09	00
John Meene . . .	02½	04½	00
Elder ffrout and } John Gipfon }	10	30	00
John Meene . . .	00	03	00
Goulden Moore . . .	10½	31	00
Thomas Parifh . . .		12	00
Robt Parker . . .		18	00
Elizabeth Greene . .	04	12	00
Wid: Bloget . . .		03	09
John Bridge . . .	12	36	00
Abrā. Morrill . . .		13	06
Widow Bloget . . .		08	07
finis			

At a generall meeting of the pprietors of the necke of land by the content of the major pt of the pprietors there was an addition of fence added to eache pprietor for the preferueing of it from froy:

The fence that was added began at the stile beneath m<sup>r</sup> Cookes orchard and ended at the bottom of Thomas Beals fquare peece that was Captine Patricks.

It was then agreed and Contented unto by Bro. Beale. Captin Gookin & m<sup>r</sup> Cooke each of them to beare half the fence adjoyn<sup>e</sup> to there owne lands, and the necke to beare the rest.

The fence was thus deuded, in order following

Imp <sup>t</sup> : To m <sup>r</sup> Cooke half that which lay agft his land	rod	foot	Inch
and his ption for his land in the necke . . .	5	12	
To m <sup>r</sup> Herbert Pelham. . . . .	16	15½	
To Tho: Danforth . . . . .	04	14	
Rob <sup>t</sup> : Broadifh. . . . .	02	07	
W <sup>m</sup> Ho <sup>m</sup> an. . . . .	00	01	4
Tho: Bridgham. . . . .	00	12	

	Ri: Jacson. . . . .	00	12
	m <sup>rs</sup> Benjamin. . . . .	00	12
	Edw. Michelfon. . . . .	02	
	John Russell . . . . .	00	07
Capt Gookin 21½	John Betts haucing noe fence before for his land . . . . .	02	07
	Tho. Parifh. . . . .	01	13½
	m <sup>r</sup> Parks land. . . . .	01	11
	Robt. Homes. . . . .	01	11
	John Glouer . . . . .	08	00
	John Coop. . . . .	00	06
	Tho: Marrit . . . . .	00	02 8 in
	m <sup>r</sup> Sanders . . . . .	01	03½
	Golden Moore. . . . .	00	13 - 4
	John Bridge . . . . .	00	15
	W <sup>m</sup> Wilcocke. . . . .	00	07
	Goodm̄ Man: . . . . .	00	05
	Robt. Stedman. . . . .	00	08
	John Stedman. . . . .	02	07 - 9
	m <sup>r</sup> Dunfter . . . . .	00	12 -
	Ed Angier (4) foote. Bro: Beal. 2 foot.. 8.	02	12
	Tho. Chesholm. . . . .	00	02 4
	Ri. Cutter . . . . .	00	07 -

		rod	foot	Inch
[27]	John Thrumble . . . . .	2	-	8
	Elder froft. . . . .	5	-	8
	Tho: Shepards land . . . . .	1	-	1
	m <sup>rs</sup> Tomfon . . . . .	2	-	00
	Robt. Parker . . . . .	3	-	01½
	Tho: ffox (7) foote . . . . .	7	-	00

The 7<sup>th</sup> of the (1) <sup>mo</sup> 1652 or 1653.

The proprietors of the necke of Land being met together to determine a difference about ffencing the fame, The Question being made

by some whether the marsh was of right to make any part of the common fence adjacent the upland, at which time all being considered that was propounded on either Side, the major part not only of the proprietors in the whole necke but also the major part of the proprietors and propriety of the marsh did conclude and agree that of right and according to justice and equity the Marsh being in it Self as profitable, and receiving as much benefit by the out fence as the upland ought to make an equal share of all the common out fence as the upland, and did therefore conclude that every proprietor whether of marsh or upland should make up his or their proportion of fence according to the form and last decision thereof.

[28] The fence belonging to pine Swamp feild beginning at the gate, by william Mans house.

		pole
3. ac <sup>r</sup> .	To Robert Parker the gate at . . . . .	04
	Edwd. Hall . . . . .	02
2. ac <sup>r</sup> .	Ed Hall, for his 2 .ac <sup>r</sup> in y <sup>e</sup> feild . . . . .	12
2. ac <sup>r</sup> .	Sister Wilkerson . . . . .	08½
	and 3½ adjacent Goode Bittlestone,	
	Robert Parker . . . . .	08¾
	frances Moore . . . . .	06
	ox pasture feild . . . . .	67
	Robert Parker . . . . .	05¼
	Robert Parker . . . . . 36 } . . . . .	54
	m <sup>r</sup> Angier . . . . . 18 }	
2. ac <sup>r</sup> .	William Towne . . . . .	08
	Goodm. Perce his portion ffrom y <sup>e</sup> Corner tree upwards	
	William Towne . . . . .	04
	M <sup>r</sup> Sanders . . . . .	19½
	Goodm Bakers Land his pt.	
4. ac <sup>r</sup> .	William Manning from y <sup>e</sup> Corner . . . . .	24
13. ac <sup>r</sup> .	M <sup>r</sup> Sanders . . . . .	32
3. ac <sup>r</sup> .	Bro Hafings . . . . .	16½
	M <sup>r</sup> Sanders . . . . .	19½
	John Taylor . . . . .	2¼

	M <sup>r</sup> Sanders . . . . .	07
	Tho: Danforth . . . . .	13½
4. ac <sup>r</sup> .	Bro: ffox ffrom his flake to y <sup>e</sup> end for his own 4. acres and y <sup>t</sup> with out that he had of m <sup>r</sup> Sparhauks. Bro: Haftings to do all agft his Homestall . The fence is devidid about 6: pole to an acre. The Homestalls take of 17.½ m <sup>r</sup> Pelhams feild takes of 7½ ⅙ it is that .½ next B <sup>r</sup> . Taylors Land.	

[29]

1645

The fettlement of the Necke fence made and Agreed upon by the Order of the felect me in the yeere 1645 the Committy Edward Gofe m<sup>r</sup> Edward Collins thomas Marrit.

Imprimis to m<sup>r</sup> Houghs farme foe far as the Extent of his owne land the fence devidid about three akers for one pole of fence

[30] An adition of fence made by the felect men in the yeere 1682 to Common field at menotime as followeth: the fence being in three places viz againft widdow Rolfes land and the highway and againft menotimeddow

[31]

14<sup>th</sup> of the 2<sup>d</sup> month 1684.

At ameeeting of the proprieto<sup>rs</sup> of the west feild and the Great Swamp, Called together by the Select men to Conider about the fence belonging to the west feild & Said swamp, and after some debate of that matter It was agreed vpon and voted that the matter should be referd to the Select men for the ordering and fettleing of the Sayd fence both for the feild and said Swamp;

which haue binn attended by the Select men the 17<sup>th</sup> of the 2<sup>mo</sup> 1684 and each proprieto<sup>rs</sup> pt of the fence measured out, the proprieto<sup>rs</sup> of the west feild, that haue fence in the oxpature against the wood lotts, we layd there parts of fence for ther swamp lotts together, and to each fwamp lott being ane acco<sup>r</sup> & half we layd one rod & halfe; The Divifions are as ffolloweth, begining vpon y<sup>e</sup> line of ffrancis Mores land,

against the ox paster & foe runn to the Swamp, and then goe along between the wood Lotts and the Swamp lotts

Lotts.		rods	half
2	John Steadman Jun <sup>r</sup>	03	— 0
1	Rob <sup>t</sup> Brown . . . . .	01	— $\frac{1}{2}$
1	Aaron Boedman : . . . . .	01	— $\frac{1}{2}$
1	M <sup>rs</sup> Michell . . . . .	01	— $\frac{1}{2}$
2	John Gibfon . . . . .	03	— 0
1	M <sup>r</sup> Angier . . . . .	01	— $\frac{1}{2}$
1	M <sup>r</sup> Steadman . . . . .	01	— $\frac{1}{2}$
1	M <sup>r</sup> Cooke . . . . .	01	— $\frac{1}{2}$
1	The Colledge . . . . .	01	— $\frac{1}{2}$
1	M <sup>r</sup> Pelham . . . . .	01	— $\frac{1}{2}$
2	Sam <sup>l</sup> Goffe . . . . .	03	— 0
2	M <sup>r</sup> Danforth esq <sup>r</sup> . . . . .	03	— 0
2	francis More . . . . .	03	— 0

These aboue ritten are against ffrancis Mors land

These following are between the wood lotts & the fwamp lotts begining at y<sup>e</sup> Corner;

1	— ffrancis More . . . . .	1	— $\frac{1}{2}$
	widdow wieth for west feild fence . . . . .	33	— 0
3	William Barritt . . . . .	04	— $\frac{1}{2}$
5	John Goue . . . . .	07	— $\frac{1}{2}$
	John Marritt Sen <sup>r</sup> west feild fence . . . . .	19	— 0
2	& 2 lotts is . . . . .	03	— 0
	Roger Bucke west feild fence . . . . .	09	— 0
1	& one Lott is . . . . .	01	— $\frac{1}{2}$
1	Nathaniell Green . . . . .	01	— $\frac{1}{2}$
	Zechariah Hicks west feild fence . . . . .	13	— $\frac{1}{2}$
	Sam <sup>l</sup> Haftin . . . . .	06	— 0
	Solomon Prentice west feild fence . . . . .	02	— 0
	John Holms west feild fence . . . . .	09	— 0
3	— Abra: Holman . . . . .	04	— $\frac{1}{2}$
5	— Tho: Andrew . . . . .	07	— $\frac{1}{2}$

	& west feild fence . . . . .	03 — 0
1 —	Richard Eccles . . . . .	01 — $\frac{1}{2}$
1 —	Nath: Hancock . . . . .	01 — $\frac{1}{2}$
	John Watfon west feild fence . . . . .	12 — 0
1 —	Thomas Brown . . . . .	01 — $\frac{1}{2}$
	Deacon Cooper . . . . .	01 — $\frac{1}{2}$
	Zechariah Hicks . . . . .	01 — $\frac{1}{2}$
	widdow Bowtell for west feild . . . . .	05 — 0
Lotts	Richard Robins for west feild fence . . . . .	06 — 0
3 —	John Palfry . . . . .	04 — $\frac{1}{2}$
	Daniell Cheeuers for west feild fence . . . . .	09 — 0
1 —	& one lott . . . . .	01 — $\frac{1}{2}$
1 —	widdow Stwetman . . . . .	01 — $\frac{1}{2}$
1 —	John Holmes . . . . .	01 — $\frac{1}{2}$
2 —	Tho: Longhorne . . . . .	03 — 0
1 —	Peter Town . . . . .	01 — $\frac{1}{2}$
1 —	John Green . . . . .	01 — $\frac{1}{2}$
1 —	Widdow Michelson . . . . .	01 — $\frac{1}{2}$
	Nicholas ffeenden for meddow & west feild . . . . .	16 — 0
2 —	Jer. Holman . . . . .	03 — 0
	Jacob Hill . . . . .	01 — $\frac{1}{2}$
7 —	Deacon Haftin . . . . .	10 — $\frac{1}{2}$
2 —	widdow Steauenfon . . . . .	03 — 0
1 —	Georg Willice . . . . .	01 — $\frac{1}{2}$

The psell of fence that runn in y<sup>e</sup> Swamp to y<sup>e</sup> fresh pond riuier  
for west feild fence;

	Abra: Holman . . . . .	18 — 0
	Deacon Cooper . . . . .	06 — 0
	M <sup>r</sup> Danforth Efqr . . . . .	06 — 0
	Deacon Ston . . . . .	06 — 0
	John Watson . . . . .	06 — 0
	Abra: Holman . . . . .	01 — $\frac{1}{2}$

This last pt of fence Joyns to y<sup>e</sup> fresh pond riuier

These Psells of fence aboue mentioned were Measured out by Deacon Cooper Deacon Haftin ffrancis More the 17<sup>th</sup> 2<sup>mo</sup> 1684: being apoynted foe to doe by the rest of the Select men, which is there returne accord<sup>ing</sup> to the trust Comitted to y<sup>e</sup> Select men by y<sup>e</sup> Sayd vott of the proprietors<sup>s</sup> aboue written: Seuerall of which proprietors being eye witnesses to this divishon of fence aboue mentioned

[32]

Cambridge May the 14<sup>th</sup> 1697

Agreed upon with Solomon Prentice Sen<sup>r</sup> to take off and maintaine and Secure John Gove from damage that may come by four Rods of fence, Lyeing att the head of Samuel Haftings Swamp-meadow, against the Oxpasture; the Sume of money being payd and received by me this day and yeare aboue written, as witnes my hand from henceforth & for ever

Solomon Prentes



NO<sub>II</sub> 2.



\*

The leves in this ware cut out before I begun to Record for the propriors being a book I had by me which I had Don with

[1] To the Hon<sup>bl</sup> Sam<sup>l</sup> Danforth Esq<sup>r</sup> one of his Maig<sup>ts</sup>: Justices of the peace for the county of Middlesex

We the subscribers being propriors of the common and undivided Lands in the Town of Cambridge Do Humbly Requieft of youre Honnour to call a meeting of y<sup>e</sup> propriors of the Town afore<sup>d</sup> to enable f<sup>l</sup> propriors to Chuse a Committee and other needfull offer for and also to transact any other mater and things that Shall be thought needfull at f<sup>d</sup> meeting for the benifet of Said propriors

April 10: 1751

Sam<sup>l</sup> Whittemore

Henry prentice

Eb<sup>r</sup> Wyeth

W<sup>m</sup> Fcsenden

Solom<sup>n</sup> prentice

Sam<sup>l</sup> Gookin

Jacob Hill

[2]



Middlesex Ss.

To Dea<sup>n</sup> Sam<sup>l</sup> Whittemore of Cambridge in Said County  
Greeting

In compljance with the Request of y<sup>e</sup> propriors within named you are hereby Required to notifie the propriors of the common and undivided Lands within the Said Town of Cambridge that they meet and conveane together at the House of Lev<sup>l</sup> Eb<sup>r</sup> Stedman of S<sup>d</sup> Town Inholder, on Tuedday the Seventh Day of may next, at four of the Clock after noon in order to Choofe a propriors Clerk, and a Committee for calling propriors meetings for the futer also to Confider of, and pafs Such order upon a motion or petetion of m<sup>r</sup> Ed<sup>m</sup> Marrett Jn<sup>r</sup> of the same Town, Relating to purchasing sum Common Land — near

\* This note is written at the beginning of Book number 2.

Charles River whereon to Erect a wharfe (1) as the proprietors may Judge proper which Notefication you are to giv in writing, and to post up the Same in Sum publick place or placefes with in Said Town, at least fourteen Dayes before the Day herein before apointed for S<sup>d</sup> meeting. given under my hand and seal this fiftenth Day of April A. D 1751 and in the twenty fourth year of his majestys Reign.

Sam<sup>l</sup> Danforth J. pac<sup>s</sup>

Cambridge may y<sup>e</sup> sevententh 1751

according to the above writen warrent to me Directed I have Notified the proprietors of y<sup>e</sup> Town of cambridge by feting up Notifcations to meet at time and place above mentioned

Sam<sup>l</sup> Whittemore

[3] Middlefex fs

At ameeing of the proprietors of the common or Divided Lands in Cambridge in s<sup>d</sup> County, Conven<sup>d</sup> and held at the Dwelling House of Lieu<sup>t</sup> Eben<sup>er</sup> Stedman in Said Town on the Sevententh Day of may. A. D. 1751

Sam<sup>l</sup> Danforth Esq<sup>r</sup> was chofen moderator.

Deacon Sam<sup>l</sup> Whittemore chofen proprietors Clerk

S<sup>d</sup> Whittemore & mofe<sup>rs</sup> William Felsenden & mofes Bordman, Chofen a Committee for Calling proprietors meetings for the futer

Voted, that when any meeting of the proprietors Shall be called, the Said Committee Shall notife the the Same in ttime and maner as the Law for Calling proprietors meetings Doth Direct

on the motion or Request of m<sup>r</sup> Ed<sup>m</sup> marrett Jun<sup>r</sup> for a grant of fume marsh by the creek on the north side of Charles River — where on to Erect a whorff Voted Sam<sup>l</sup> Danforth Ed<sup>m</sup> Trowbridge Efq<sup>rs</sup> Deacon Sam<sup>l</sup> Whittemore & m<sup>r</sup> mofes Bordman be a committee to Confider of Said motion, and to Report to the proprietors at the ajornment of this meeting what they Judge proper to be Done thereon. then faid meeting was ajorned to the 20<sup>th</sup> Day of the fame month

may the 20<sup>th</sup> 1751 the faid proprietors met according to adjornment, and hearing the Report of the laft mentioned Committee in favour of m<sup>r</sup> marretts Request

Voted that the fame committee be Desired to Sett out by meets and bounds so much of the Said marsh as they may Judge needfull for the purpose mentioned and mak Report to the propriators at there next meeting by adjournment, then the meeting was adjorned to the 27<sup>th</sup> Day of the Same month

[4] May 27<sup>th</sup>. 1751 the propriators being met, the Said Committee Reported that they had meeted out a pece of said marsh covenant for Erecting awhorff, extending on the westerly Side of the Creek 78 Feet, on the Southerly End of s<sup>d</sup> Creek 37 Feet, and at the Northerly End s<sup>d</sup> creek 43 Feet — and there upon it was Voted by s<sup>d</sup> propriators that there be granted to the s<sup>d</sup> Ed<sup>m</sup> marrett Jun<sup>r</sup> the peice of marsh aforesaid, contained within the limits aforesaid, by him to be held and enjoyed as in Fee Simple conditional, He to cause a Sufficient whorff to be there erected within the Space of Two years from this time, & to Keep the same in good Repair, and allso to maintain a Sufficient way to the lower Lotts, and in case Said whorff Shall at any time be out of Repair for more then Six month together, then, the Said marsh and appurtenances to Revert to the said propriators

also Voted that said Whittemore Fesenden & Bordman be Desired to searck the Records, in order therebye (or by other Enquiry) to find upon what terms — former grants of marsh ware made, and what provision was made for Conveniency of pasing there alfo to inquier in m<sup>r</sup> Foxcrofts title to said Land bordering on the primefes, and to make Report thereon — then S<sup>d</sup> meeting was adjorn<sup>d</sup> to the Second monday in July next at Five of the Clock after noone

[5] At ameeeting of the propriators of the Town of Cambridge Legually afembled on monday y<sup>e</sup> 9<sup>th</sup> of march 1752 W<sup>m</sup> Bratle Esq<sup>r</sup> was Chofen Moderator

Voted that no Sheep Kind for the future shall feed upon the common and undivided Lands between the great Bridge and menotomy Bridge in this Town and that W<sup>m</sup> Bratle Esq<sup>r</sup> Deacon Henry Prentice Deacon Sam<sup>l</sup>: Whittemore Len<sup>t</sup> John Dixson miifs<sup>m</sup> Jacob Watfon mofes Bordman & Isaac watson be a committe fully impowred to put this vote in Execution and that they or the major part of them in the

name and behalf of s<sup>d</sup> propriators profecute in the Law, Such parfons be they the owners or Keepers of said sheep who Shall permit thier Sheep to Feed on the Commons aforsaid contrary to this vote or order—

Voted that Deacon Whittemore mefs<sup>rs</sup> W<sup>m</sup> Fesenden and mofes Bordman be a committee to searh the the Records and git what light they can into the Second article in the warant and make Report at the Next meeting

Voted that Deacon prentice Deacon Whittemore Capt Stedman m<sup>r</sup> mofes Bordman & w<sup>m</sup> Bratle Esq<sup>r</sup> be acommittee to make Diligent inquiry in to any incroachments made upon the propriators Lands in Said Town and that when they are Ready to Report they to acquaint the Standing Committee thereof that fo a propriators meeting might be called wherby Said propriators may act upon the Report there made as to them Shall seem Best

[6] At a meeting of the propriators of the Common or Undivided Lands in Cambridge Legally afsembled in Said Town on the 27<sup>th</sup> Day of August. A. D. 1753 —

Sam<sup>l</sup> Danforth Esq<sup>r</sup> was Chofen Moderator—

Whereas at a meeting of s<sup>d</sup> propriators by adjournment on y<sup>e</sup> 27<sup>th</sup> of may 1751 a grant was made made to m<sup>r</sup> Edward Marret Ju<sup>r</sup> of s<sup>d</sup> Town a piece of Marsh bordering on Charles River (bounded as in Said Vote or grant or Grant is Described) or Conditions—to be performed within a certain time therein limited which time is expired and the Said Conditions not as yet fulfilled:—and whereas the Said m<sup>r</sup> Marrett has requested that Said grant may be Renewed—he performing the Same Conditions—in Sume time as the propriators Shall Judge Reasonable Therefore Voted that the Same Peice of Marsh formerly granted as afore Said—be granted to him the Said Edward Marrett Ju<sup>r</sup> (according to the Tenor of the former Grant he fullfelling the Conditions therein Required within Twelve Month from this time or in Such further time as Shall be Judg<sup>d</sup>. Reasonable to allow him by the Committee herein after mentioned—to be Chofen for that purpose

and whereas m<sup>r</sup> William Fletcher now refedent in Cambridge has Signified to the propriators his willingnefs to be at Charge in Erecting a Wharff on fume of the Common Lands bordering on Said River as

are not as yet appropiat<sup>d</sup> or granted to partecular parson or parsons — provided he may obtain a grant of the Same of like tenor with those before mentioned. therefore Voted that there be — and there is hereby accordingly Granted to him the Said William Fletcher — by him to be held and Enjoyed as in Fee Simple Conditional that piece of Marsh (bordering on the Creeck Runing from Said River — and on the Easterly side thereof [7] and extending from the Land of Abraham watson to the Land of Deacon Whittemore — and from Said Creek to Extend Easterly as far as the Said Whittemors Land Doth Extend : provided that he the Said william Fletcher shall within the Same term of time as herein before is allowed to M<sup>r</sup> Marrett (or by the Committee hereafter mentioned Shall be Judged Reasonable to allow) Shall performe on the Land Granted him as aforefaid — what M<sup>r</sup> Marrett on his part is obliged to performe as well with Relation to the Erecting a Convenant Wharoff — as to keeping the way thereto adjoining in Sufficant Repaire and in Case there be any Unappropriated Land — bordering on Said Creek — betwext M<sup>r</sup> Bordmans ware houfe and m<sup>r</sup> Foxcrofts Land the Same is Likewise hereby granted to him the Said Fletcher upon the Like Terms and Conditions as above mentioned

Also Voted that Sam<sup>l</sup> Danforth and Edmund Trowbridge Esqrs and Deacon Sam<sup>l</sup> Whittemore be a committee for the purposes before mentioned — Also Voted that said Committee be impowered (if they Judg it needfull — to State and ascertain the bounds of the aforesaid grants — that so all Doubts and Disputs touching the Same may be prevented —  
attest Sam<sup>l</sup> Whittemore propriators Clerk

[8] Att a meeting of y<sup>e</sup> propriators of y<sup>e</sup> Common and undivided Land in the Towne of Cambridge on y<sup>e</sup> 22 Day of Oct<sup>r</sup> 1754

Leguialy asembled, Edmund Trowbridge Esq<sup>r</sup> Chofen Modrator

Voted that And<sup>w</sup> Bordman Esq<sup>r</sup> was Chofen a Committee man in the Roome of m<sup>r</sup> Mofes Bordman late decafed a Committee man for y<sup>e</sup> propriators in Said Town —

put to Vote whether the propriators would Despose of any of the propriators Land on the north East End of John Morfes Barbars Shop and it past in y<sup>e</sup> negative

Attest Sam<sup>l</sup> Whittemore propriators Clerk

Att ameeting of ye proprators of y<sup>e</sup> Common and undivided Land in the Town of Cambridge on y<sup>e</sup> 14<sup>th</sup> of march 1755

Legually afsembled, W<sup>m</sup> Bratle Esq<sup>r</sup> Chofen mdrator  
and to act and Do what y<sup>e</sup> propriators Should Judge moft proper with Refpect to the Regulation of the alewive Fishery in the Towns of Cambridge Charlestown and Medford this year and Voted that And<sup>m</sup> Bordman Esq<sup>r</sup> Dea<sup>n</sup> Sam<sup>l</sup> Whittemore and m<sup>r</sup> W<sup>m</sup> Fesenden be a Committee of f<sup>d</sup> proprietee fully authorifed and Impowred to appeare for f<sup>d</sup> proprietee and in their behalf to act and Do any matter or thing that they Shall Judge best with Refpect to the alewive Fishery this year in the Towne of Cambridge Charlestown and Medford and the Regulation of the Same.

Atteft Sam<sup>l</sup> Whittemore propritors Clerk

[9] Att ameeting of the propriators of the Common and undivided Land in Cambridge y<sup>e</sup> 22 of Nov<sup>r</sup> 1756. Legually warnar<sup>d</sup>, the Hon<sup>bl</sup> Sam<sup>l</sup> Danforth Esq<sup>r</sup> Chofen modrator, Voted that this meeting be adjorned to munday the 29<sup>th</sup> Day of this Infant Nov<sup>r</sup> at Five of y<sup>e</sup> Clock after noone

Nov<sup>r</sup> y<sup>e</sup> 29<sup>th</sup> 1756 the Said propriators being mett according to adjornment, Voted that they Do, grant a convenient Spott of Said Common Lands, (not exceeding one Quarter of an acer where on to Erect a new Court House, and that Sam<sup>l</sup> Danforth Esq<sup>r</sup> m<sup>r</sup> Stephen prentice & Dea<sup>n</sup> prentice be a Committee fully impowred to Lay out the Same— where it Shall by them and the Committee of the Court of Sefsions and of the Town (appointed for that purpose) be Judged most Suitable and Commdious for the Ufe mentioned, and by Some proper Infrument to convey or enfore the Same to the County and Town for the acomodation of fuch Houfe— So Long as it Shall be put to that Use, by the county, and no Longer.

also Voted that Dea<sup>n</sup> Henry prentice be of the Committee of the propriators for calling propriators meetings for the Future in the room of m<sup>r</sup> W<sup>m</sup> Fesenden Decea<sup>d</sup>, and then the Said meeting was Diffolved

Atteft Sam<sup>l</sup> Whittemore propritors Clerk



[10] Midd<sup>s</sup> fs

At a meeting of y<sup>e</sup> proprietors of y<sup>e</sup> Common or undivided Lands in Cambridge Legually called, & held at the Dweling houfe of Cap<sup>t</sup> Eben<sup>t</sup> Stedman in Said Town, on the Twenty Seventh Day of December 1756 Sam<sup>l</sup> Danforth Esq<sup>r</sup> Chofen moderator

Upon Reading the Report of a Committee appointed by Said proprietors, in march 1752, To Enquire what Encroachments have been made on the proprietors Lands — It was Refolved and Voted that the proprietors will go into Such meafures For the Removing Such Encroachments, and for the Securing and Recovering their Rights in Such Lands, as Shall be thought Necefsary for that End, by a Committee to be appointed to effect the Same.

Also Voted, that Sam<sup>l</sup> Danforth Esq<sup>r</sup> Deacon Sam<sup>l</sup> Whittemore, Deacon Henry prentice Cap<sup>t</sup> Eben<sup>t</sup> Stedman & m<sup>r</sup> Edward marrett be a committee for the purposes aforefaid, and fully impowered on behalf of the Said proprietors, to Commence and perfue any action or actions in the Law that may be Judg<sup>d</sup> proper for the Recovery of any Lands that have been unlawfully invaded or encroached upon: and where they Shall judge it to be moft for the Interest of y<sup>e</sup> proprietors, to make Sale of any parcel or parcels thereof, Giving the preference (in fuch Sale) to the perfon or perfons bordering on Such Lands, if they think fit to purchase them: as alfo to give and execute any proper Instrument or Instruments, for conveying the proprietors Interest in the Same.

Also, Voted that Deacon Sam<sup>l</sup> Whittemore be Treafurrer or Receiver for Said proprietors and that what monies Shall arife by the Sale of Lands that have been encroached upon as aforefaid, be put into his Hands for the Ufe of faid proprietors

Also Voted that m<sup>r</sup> Edward marrett be Quieted in the poffefion and Improvement of the Lands within Fence near the Creeck or marfh: any Right which the proprietors might be Supposed to have notwithstanding.

Attest Sam, Whittemore proprietors Clerk

[11] Att a meeting of the proprietors of y<sup>e</sup> common and undivided lands in Cambridge may y<sup>e</sup> 5<sup>th</sup> 1760 Legually afembled Dea<sup>n</sup> Henry prentice Chofes modderator

Voted that this meeting be adjourned to Fryday the 9<sup>th</sup> of this Instance may att 5 of y<sup>e</sup> Clock in y<sup>e</sup> after noone

Att ameeing of y<sup>e</sup> propriators of y<sup>e</sup> Common and undevided Lands in Cambridge on y<sup>e</sup> 9th Day of may 1760 by an adjorment from y<sup>e</sup> 5 Day of may Instant to this Day att 5 of y<sup>e</sup> Clock in the after noone put to Vote whether the propriators would Grant the Lands petioned for by Henry Vafsall Ralph Inman Esq<sup>r</sup> and m<sup>r</sup> East Aphorp from the buring place corner upon a Straight Line to m<sup>r</sup> Henery prentices Corner and it pafst in y<sup>e</sup> negitive.

put to Vote Whether y<sup>e</sup> propriators would Grant to Coll Vafsall and others petioners a Hundred feet frunt as they have Staked it out and Continue it back the Same Wedeth to m<sup>r</sup> Bordmans Land and it pafst in the afermitive.

Also Voted that a Committee be apointed

[12] To Settle a price with Said petioners for Said Lands Granted Also Voted that m<sup>r</sup> Jonathan Haftings m<sup>r</sup> Stephen prentice and Dea<sup>n</sup> Sam<sup>l</sup> Whittemore be Said Committee

attest Sam<sup>l</sup> Whittemore propriators Clerk

Att ameeing of the propriators of y<sup>e</sup> Common and Undivided lands in Cambridge Legually afsembled June y<sup>e</sup> 16<sup>th</sup> 1760

Ed<sup>m</sup> Trowbredg Esq<sup>r</sup> Chofen Moddrator

1 Voted to Chufe a committee to Confider of the petifion aforesaid view and mark out y<sup>e</sup> Land propofed to be granted and make report at the Adjornment.

2<sup>y</sup> Voted that Edm<sup>d</sup> Trowbridge Esq<sup>r</sup> Cap<sup>t</sup> Sam<sup>l</sup> Whittemore and Dea<sup>n</sup> Sam<sup>l</sup> Whittemore be the Committee — that This meeting be adjourned to Friday Next at Six a Clock in the after noon at the House of Capt Ebenezer Stedman in Cambridge

At a meeting of the propriators aforesaid at the House of Ebenezer Stedman in Cambridge on Friday The 20<sup>th</sup> Day of June 1760 by adjornment from the 16<sup>th</sup> of June Currant upon the Committee appointed To Confider the petion of Henry Vafsall Esq<sup>r</sup> and others and to Mark out

the Land which they Desire To have in Exchange for that Granted them against and<sup>m</sup> Bordman Esq<sup>s</sup> Land Reporting that they had Marked out an Hundred Feet Square [13] of the proprietors Land against the Hundred Feet Square of Land which the Said Vafsall and Others have agreed with m<sup>r</sup> James Read for and that in the opinion of the Committee the Granting the Same to the Said Vafsall Esq<sup>r</sup> and Others in Exchaing for that before granted Than will be of No prejudice to the proprietors but will be of Scarvice to the first parish in Cambridge if the proprietors and the Said Read will on Reasonable Terms Suffer the Said parish To Extend thier burying place up Square with The Land So marked out by the committee and that which the Said Varfsall Esq<sup>r</sup> and others heretoo have of the Said Read the proprietors passed the Following Votes

1 That the Said Hundred Feet Square of Land marked out by the aforesaid Committee against y<sup>e</sup> Said Reads Land be and hereby is granted to Henry Vafsall Ralf Inman Joseph Lee David phips Tho<sup>s</sup> olliver and John Vafsall Esq<sup>s</sup> and East Apthorp Clerk and Their heirs in Exchange for the hundred Feet Squire afore granted them agantst the Said Bordmans Land provided the Said Read Suffer the Said parish on Termes agreed on betwen him and Them to Extend thier bureing place up to the Land he convays to the Said Henry Vafsall Esq<sup>r</sup> and Others and that they pay the proprietors £13 : 6 : 8 Lawfull money being the price Set upon the Land First Granted them by the Committee [14] appointed for that purpose and also defraying the Charge the Town are at in Removeing the pound to an other place

2<sup>ly</sup> That an Hundred Feet Long and fourty Feet wide of Land adjoining the Remainder of the Frount of the Said Read Land and to the Land now granted to the Said Varfall and others be and hereby is Granted to the Said James Read and his heirs he paying the proprietors Therefor in the Like proportion as the Said Varfall Esq<sup>r</sup> and others Do for the Land now Granted them and that he also acomodate the parish as is afore proposed

3<sup>ly</sup> That the Said parish may Extend their burying place up to the Land now Granted the Said Vafsall and others and the Tryangler line of Land betwen that of the Said burying place is hereby Granted to

the Said parish accordingly they paying Said proprietors therefore in the Like proportion as the Said Read is to Do

4<sup>th</sup> that Ed<sup>m</sup> Trowbridge Esq<sup>r</sup> Deacon Sam<sup>l</sup> Whittemore and Cap<sup>t</sup> Sam<sup>l</sup> Whittemore or any Two of them be a Committee to see the severall matters aforaid Effected and Confirmed

Attest Sam<sup>l</sup> Whittemore prop<sup>s</sup> Clerk

[15] Att ameeting of the proprietors of the Common and undivided Lands in Cambridge Jan<sup>y</sup> the 7<sup>th</sup> 1763 Legually assembled — The Hon<sup>bl</sup> Sam<sup>l</sup> Danford Esq<sup>r</sup> Chofen Modrator

also Voted to chouse a committee to tak a vew of the Commo Lands on the front of And<sup>m</sup> Bordman Esq<sup>t</sup> Land and the Land on the front of Henry prentice Coopers Land and also Take avew of the common Land on the north Side of m<sup>r</sup> Eben<sup>t</sup> Bradishes Barne —

and also to Consider Such meafuers as Shall be thought best for the Recovery of the money Due to the priators for Lands heretofore Sold by them

Sam<sup>l</sup> Danforth — Edmund Trowbridge & Jon<sup>s</sup> Hastings Esq<sup>rs</sup> be S<sup>d</sup> Committee

Attest Sam<sup>l</sup> Whittemore proprietors Clerk

[16] at ameeting of the proprators of the Common or undivided Lands in the Town of Cambridge Holden in Said Town on the third Day of may A. D. 1763.

Sam<sup>l</sup> Danford Esq<sup>r</sup> Chofen Moderator.

voted that the Common Land formerly Granted by the proprietors To John prentice late of Said Town Decef<sup>d</sup> for his Use During Life, viz such part thierof. as lyeth within the limits hereafter mentioned, viz. Extending towards the south East so as to Include the well (by his Houfe,) over against the Land of and<sup>m</sup> Bordman Esq<sup>t</sup> and Extending north westerly about Two Rods to the Northwest of Said houfe as far as was formily Granted him and in width agreeable to the fame Grant, be — and the Same is hereby Granted to the Heirs at Law of the Said prentice and to thier Hiers and Affigns for Ever

voted that a Strip of land bordering on the north side of the land of Ebenezer Bradish Tho<sup>s</sup> Hastings and William Gammage be Granted to

them (their Hier and affigns for ever) viz to Each of them So much of Said Strip as borders on his Land — as the Same Shall be Set out and bounded by Sam<sup>l</sup> Danforth Edmund Trowbridge and Jon<sup>s</sup> Haftings Esqrs (who are hereby authorized thierunto) and for such price as they Shall agree. —

voted that a pice of common mrfhland, belonging to the propiators lying near cap<sup>t</sup> Angiers and now improved by Deacon Whittemore Shall Remain in his Improvement untell the propiators Shall order otherwise

voted that the committee formerly appointed to prevent the Commons being Incroched upon, be Desired to make Report to the propiators as Soone as conveyntly May be

Attes<sup>t</sup> Sam<sup>l</sup> Whittemore propiators Clerk

[17] At a meeting of the propiators of the Common or undivided Lands in the Town of Cambridge Legally notified and convened, at the Dwelling House of Cap<sup>t</sup> Ebenezer Stedman in Said Town, on the Twentiyeth day of April A. D. 1767

Sam<sup>l</sup> Danforth Esq<sup>t</sup> Chofen Moderator —

Voted, that Sam<sup>l</sup> Daforth Esq<sup>t</sup> Deacon Sam<sup>l</sup> Whittemore Deacon Henry prentice, Cap<sup>t</sup> Ebenezer Stedman, & Cap<sup>t</sup> Edward Marrett — be a committee fully authorized and impowered on behalf of Said propiators to Demand and (if need be) by due procefs in the Law to Recover all Such Sum and Sumens of money as already have or may become due to said propiators from any parfon or parsons whomefoever, for any Lands Sold or that may be Sold or granted by Said propiators or any their Committee or Committees authorized or that my be authorized theirunto, and to receive Such Dues, and the Same to be put into the Hands of the Treafurer of Said propiators for their Use or Disposal as they Shall Judge proper

Aliso, voted, that Andrew Bordman Esq<sup>t</sup> Deacon Sam<sup>l</sup> Whittemore and Deacon Henry prentice be a Committee fully impowred to call propiators meetings as ocaſion may Requer

Atteft Sam<sup>l</sup> Whittemore propit<sup>r</sup> Cerk

at a meeting of y<sup>e</sup> propiators of y<sup>e</sup> Common and undivided Lands in y<sup>e</sup> Town of Cambridge Legually afembled at the Houfe of Cap<sup>t</sup>

Ebenezer Stedman on monday the 18<sup>th</sup> of may 1767 — y<sup>e</sup> Honb<sup>l</sup> Sam<sup>l</sup> Danforth Esq<sup>r</sup> Chofen Modderat<sup>r</sup>

Voted that this meeting be ajorned to y<sup>e</sup> 16<sup>th</sup> of June next at foure of y<sup>e</sup> clock in y<sup>e</sup> after noone at y<sup>e</sup> Houfe of Cap<sup>t</sup> Ebenezer Stedman to trance act y<sup>e</sup> afaiers of s<sup>d</sup> meeting

Atteft<sup>r</sup> Sam<sup>l</sup> Whittemore propriitors Clerk.

[18] Middlefex ss.

at a meeting of the propriators of the common or undivided Lands in the Town of Cambridge in Said county Legally Warned and held at the Dwelling Houfe of cap<sup>t</sup> Eben<sup>r</sup> Stedman in Said Towne on the 16<sup>th</sup> Day June A. D. 1767 by adjoerment from the 18<sup>th</sup> Day of May A. D. 1767 —

Sam<sup>l</sup> Danforth Esq<sup>r</sup> being Chofen Moderator of Said meeting

1: Voted, that a fmall Triangular piece of Common Land on the East Side of the Land beloning to the Church or Chappel — be granted to the first precinct in faid Towne, for enlarging the Burying place

2, Voted — that thire be granted to m<sup>r</sup> James Read of Said Town, a piece of Common Land. on the western Side of Said Chappel adjacent to and fronting his lott on the North Side Thierof, to extend toward the Common or Training Field untill it comes to a line runing frait from the north East Corner of the Burying place to prentices corner Near the widow Hills Dwelling Houfe, provided he quit to Said parish for the Ufe of faid Burying place So much of his Land as is now inclofed in the Same

3. voted, that the Strip of Common land Remaining undisposed of, betwext the land herein before granted to m<sup>r</sup> Read and prentices cornor on the Southwest side of Said frait Line be Disposed of for the benefit of the proprietors preference in the Sale thereof to be given to the owners of the adjacent lotts —

4, voted that the peace of common Land in the Northwest precinct in Said Town where the meeting for publick worshop, and the Burying place now are be Granted to the Said northwest precinct for a burying place and for the accommodation of Said meeting Houfe —

[19] 5, Voted, that the Committee appointed on the Seventh Day of Dec<sup>r</sup> A. D. 1756 to Remove Incroachments, &c. be fully authorized to Dispose of the proprietors Interest in the strips of land aforesaid, and of a small strip of Land adjoining to Docter Kneelands Homestead, and to Execute (on behalfe of said proprietors) any proper Instrument or Instruments for conveying of the premises

Attest Sam<sup>l</sup> Whittemore proprietors Clerk

at a meeting of the proprietors of the comon and Undivid Lands in Cambridge Legually assembled Aug<sup>st</sup> the 9<sup>th</sup> 1769 — Edmund Throwbridge Esq<sup>r</sup> Chofen Moddrator —

voted that cap<sup>tn</sup> Edward Marratt be a committee Man in the Roome of And<sup>m</sup> Boardman Decefed

also voted that this meeting be Ajorn<sup>d</sup> to Monday next at four of the Clock after noone which will be the 14<sup>th</sup> of Aug<sup>st</sup> Instant

at a meeting of the proprietors of the comon and Undivided lands in Cambridge on the 14<sup>th</sup> Day of Aug<sup>st</sup> 1769 by ajornement from the 9<sup>th</sup> of this Instant Aug<sup>st</sup> to this Day — put to Vote Whether the proprietors would act on the propfals in the Notification for calling appropriators Meeting Dated the 26<sup>th</sup> Day of July A. D. 1769 and it pass<sup>d</sup> in the Negative

Attest Sam<sup>l</sup> Whittemore proprietors Clerk

[20] At a meeting of the proprietors of the comon and undivided Lands in Cambridge Legually assembled on the First Day of September 1769 Sam<sup>l</sup> Danforth Esq<sup>r</sup> Chofen Moddrator

Voted that this meeting be Ajdorned to Monday the Fourth Day of this Instant September at Five of the Clock after noone

at a meeting of the proprietors of the comon lands in Cambridge held by Adjornment on the fourth Day of September 1769 — Voted that the Hon. Edmund Trowbridge Esq<sup>r</sup> M<sup>r</sup> John Foxcroft and Deacon Sam<sup>l</sup> Whittemore, be a Commetee to view the Three several places on the Town Common Whereon it has been propofed by one or another of the Inhabitants, that the School Howse Shou<sup>ld</sup> be fet and to mark or

point oute in Each of these places the most conveneent Spot of Ground whereon to fet the Said Houfe — and to make Report to the propriators at their Adjornment

also, Voted, that m<sup>r</sup> John Foxcroft cap<sup>t</sup> Edward Marratt and m<sup>r</sup> And<sup>m</sup> Bordman be a committee to make Enquiry: Reliative to the Land where the old Schoole Houfe stood — in order to find out — to whome the Same belongs, whether to the propriators of the common Lands in Cambridge or to others parfon or perfons, and to make Report at the Adjornment of this meeting

Voted that this meeting Adjorned to Thursday Next at five of the clock after noone Which will be the fevnth of this Instance September

at ameeeting of the propriators of the comon and undivided Lands in Cambridge held on the Seventh of September 1769 by Adjornement from the fourth of the same month Edmu Trowbridge Efq<sup>r</sup> moddrator in m<sup>r</sup> Danforth absence the propriators having heard and Confidred the Report of the Committee appointed by them view the three fevrrl places propofed for Erecting a School Houfe upon and to Mark or point the Same:

[21] It was put to Vote, that the said ppropriators Do Grant to the Town of Cambridge for Erecting a School House upon one of the three peices of Land mentioned and Described by the Said committee in thier Report this Day made at the Election of the S<sup>d</sup> Town and it pafed in the affirmative

Voted that this meeting be Adjorned to the Twenty first of this Instant September at Five a Clock after noone

Attest Sam<sup>l</sup> Whittemore propriators Clerk

at ameeeting of the propriators of the Common Lands in Cambridge held by Adjornment, on the 21<sup>th</sup> day of September 1769 — Sam<sup>l</sup> Danforth Efq<sup>r</sup> Moderator —

Voted — that the Select men of Said Town when they Shall effue their warrants for calling the next Town Meeting: be Desired to infert a cloufe in thofe warrants — whereby the Town may be Enabled (if



they Think fit) to transfer to the Said proprietors — any right or claim they may be Supposed to have to the piece of common Land adjoining to M<sup>r</sup> Danforths Garden or to any part thereof, on account of their having in time past improved that Spott on which the School Howfe Stood for the accommodation of the School

Voted, that the Confidration of the petition from the Revn<sup>d</sup> m<sup>r</sup> Appleton be referred to the adjorment of this Meeting

also voted that this meeting be adjorn<sup>d</sup> to Thusday the second Day of november next — at five of the Clock in the after noone to meet at the Dwelling House of Cap<sup>t</sup> Eben<sup>t</sup> Stedman in Said Towne

attest Sam<sup>l</sup> Whittemore propriators Clerk

[22] Att ameeing of the propriator<sup>s</sup> of the common and undivided Lands in Cambridge on Thusday the second Day of Nov<sup>r</sup> 1769 by adjorment from the Twenty First Day of Septembe 1769

Sam<sup>l</sup> Danforth Esq<sup>r</sup> moddrator

Voted that this meeting be adjornd to munday the Twentieth of this Instance nov<sup>r</sup> at Five of the clock in the afternoone at the Houfe of cap<sup>t</sup> Eben<sup>t</sup> Stedman

att ameeing of y<sup>e</sup> propriators of the common or undivided land in Cambridge holden by adjorment on the twentieth Day of Nov<sup>r</sup> A. D. 1769 —

whereas the piece of common Land in Said Town (on part whereas the late School Houfe Stood) lying Eastward of and bordering on m<sup>r</sup> Danforths Garden or Homestead, belongs to the Said proprietors and whereas Sam<sup>l</sup> Danforth Esq<sup>r</sup> hath Represented the Dfficulty of passng and Repassng from his Barn with Hay and that Such Dfficulty might in a great measure be obviated in case he had a passage for a Team from his Barn thro Said piece of common Land to the Road leading from m<sup>r</sup> Trowbridges Houfe into the neck

Wherefore — in confideration of the Services by him the Said Danforth done for the Said proprietors formerly and more lately in Surveying, writing of Deeds &c.

Voted, that the priviledge — of passing and Repassing with a Team (or other wife) through Said piece of common land from Said Homstead to

the Road leading from m<sup>r</sup> Trowbridges Dweling Houfe in to the neck, Such pafsage to Extand in width one Rod north Eaftward of a Stratt Line from the northeaft Corner of m<sup>r</sup> Danforth Barn to the northeaft Corner of Said Trowbridges Garden, as also the liberty of Clearing the Drain Runing from his the Said Danforth, Land through the piece of common Land aforefaid be and, and the fame are hereby Granted to him the Said Danforth, his heirs and Afseyns for Ever accordingly

Voted that the committee apointed to Recover the monies Due to the propriators proceed as soon as conveniently may be in a Legal way — to inforce the payment of what is Due to Said prepriators for the Land where the Church or Chapel now Stands

[23] also voted that altho it be the opinion of the propriators that they ought in Justice to Receive, befide the principal fum Due, a confideration for Delay of payment, yet that it be left to the Difcretion of the Committee, to infist on fuch confideration being made or not, as (upon advifement) they fhall judge moft Expedient.

Voted, that a propofal be made to fuch of the propriators as live within the northweft precint that upon their Exprefsing their willingnefs to quit all claim to any of the common Lands in the South East precint and to the produce of the Sale of Such of them as have been Sold that thire be a grant made to them of the common Lands (undifpofed of) lying within that precint, to be imprved or Difpofed of for Such purpofes as they may think proper and for their only Benefit exclusive of all claim from the propriators within the other precint: and that the propriators Clerk Serve them with a copy of this vote for their confideration;

Voted, that all the common Lands belonging to the propriators Frunting the Colledge (commonly called the Town Commons) not heretofore granted or allotted to any particular parson or parsons or for any Special or particular Ufe, be and the same is herby granted to the Town of cambridge to be used as a Traineing Field to lye undivided, and to Remain for that use for Ever provided never the lefs — that if the Said Town fhould Difpofe of grant, or appropriate the Same or any part there of, at any Time hereafter, to or for any other use than that a fore mentioned that then and in fuch Cafe the whole of the

primises hereby granted to Said Town Shall Revert to the propriators Granting the Same and the present grant shall thereupon be deemed null and void to all Intents and purposes as if the Same had neve been made.

[24] also voted that the Strip of common Land (called the Watering place adjoining to the Lands of William Bratle and John Hunt Esq<sup>r</sup> be granted to the Use of the Town of Cambridge for a watering place for cattle &c with the Same proviso as befor mentioned.

also Voted that this meeting be adjourned to Tuesday the Twelfth of December next at 5 of the clock afternoon in order to Receive the ansvr of the propriators in the norwest precent and to proceed there on as Shall then appear most Expedient

attest Sam<sup>l</sup> Whittemore propriators Clerk

At a meeting of the propriators of the common Lands in Cambridg<sup>e</sup> holden (by adjournment) on the twelfth Day of December A.D. 1769. In answer to the petition of our Rev<sup>d</sup> pastor m<sup>r</sup> Nathaniel Appleton, voted, that in consideration of the Said m<sup>r</sup> Appletons paying to the propriators Treasurer (for the use of the propriators) the Sum of eight pounds Lawfull money, there be and hereby is Granted, Sold and confirmed unto him the Said m<sup>r</sup> Nathaniel Appleton our Rev<sup>d</sup> pastor, that piece of common Land in the first parish in Said Town where the late School Howfe Stood, Extending eastwardly from m<sup>r</sup> Danforths Garden Fence to the High way, and Southwardly Extending from m<sup>r</sup> Andrew Bordmans Land towards the more eastwardly part of m<sup>r</sup> Trowbridges Garden as far as to a way or pafsage lately granted by the Said propriators to the Said Danforth for the priviledge or Benefit of pasing and Repasing to and from his Land to the Said High way: To have and to Hold the above granted primises to him the Said m<sup>r</sup> Appleton and to his Heirs and Afsigns for Ever: Reserving to the Said Danforth, Heirs and Afsigns free liberty (as ocasion may require) Entering into and making use of the herein before granted Premises for the purpose of opening and clearing the Drain Running Through the Same, for Draining his own Land agreeable to a vote of the propriators at thier Last meeting and there upon the meeting was Defolved.

attest Sam<sup>l</sup> Whittemore propriators Clerk.

- [25] April y<sup>e</sup> 8<sup>th</sup> 1769 Rec<sup>d</sup> of And<sup>w</sup> Bordman  
 Efq<sup>r</sup> for y<sup>e</sup> ufe of y<sup>e</sup> propriators L + M £25 : 14 : 8  
 pr Sam<sup>l</sup> Whittemore  
 May y<sup>e</sup> 6<sup>th</sup> Rec<sup>d</sup> of Doct<sup>r</sup> W<sup>m</sup> Kneeland . . . 1 : 16 : 0L + m
- 1770 Jan<sup>ry</sup> y<sup>e</sup> 6<sup>th</sup> Rec<sup>d</sup> of Majr John Vafsall for the  
 ufe of y<sup>e</sup> propriators . . . . . £13 : 6 : 8
- 1771 July 25 Rec<sup>d</sup> of M<sup>r</sup> Appleton £8 prencepl  
 Interest 13<sup>s</sup> 7<sup>d</sup> being in full for y<sup>e</sup> Scool  
 House Lott . . . . . 8 : 13 : 7
- memorandum. The above 8 — 13 — 7 is the full that was due  
 without any Deduction of the Shares which were given him by  
 fundry of the Propriators whose Proportions (when known) are  
 to be refunded to him out of the common Stock of monies in the  
 Hands of the Treafurer.
- 1771 oct<sup>r</sup> y<sup>e</sup> 25<sup>th</sup> Rec<sup>d</sup> of W<sup>m</sup> Gamage by y<sup>e</sup> hand of Dea<sup>n</sup>  
 Henry prentice for y<sup>e</sup> propriators . . . . . £3 : 8 : 11  
 Dec<sup>r</sup> y<sup>e</sup> 5<sup>th</sup> Rec<sup>d</sup> of Sam<sup>l</sup> Whittemore Jun<sup>r</sup> . . . . . 4 : 0 : 0
- 1772 Aug<sup>st</sup> y<sup>e</sup> 1<sup>st</sup> Rec<sup>d</sup> of Ebne<sup>r</sup> Bradish . . . . . 6 : 0 : 0  
 Nov<sup>r</sup> y<sup>e</sup> 9<sup>th</sup> 1772 Rec<sup>d</sup> of Ed<sup>m</sup> Dickson . . . . . 6 : 0 : 0  
 July 1773 Rec<sup>d</sup> of coopr prentice & fon . . . . . 4 : 0 : 0
- 1773 Sept<sup>r</sup> y<sup>e</sup> 27<sup>th</sup> Rec<sup>d</sup> Tho<sup>s</sup> Haftings in part . . . . . 0 : 5 : 4
- 1773 oct<sup>r</sup> y<sup>e</sup> Rec<sup>d</sup> Gidon Froft Rent for y<sup>e</sup> giles land for the propriatos  
 being one years to June past. 18/

[26] At a meeting of the Proprietors of the Common or undevided  
 Lands, in the town of Cambridge Legally notified & warned, Holden on  
 the feventeenth Day of october A. D. 1771.

Samvel Danforth Esq<sup>r</sup> was Chofen Moderater

The Demand, of the Proprietors Committe for their time and trouble  
 in felling Land &C. being Laid before the propriators was by them  
 allowed.

vz.

To Deacon Sam <sup>ll</sup> Whittemore as one of the Said Com- mitte and as treasurer . . . . .	£3. 0. 0
To Deacon Prentice . . . . .	1. 10. 0
To Cap <sup>t</sup> Stedman $\checkmark$ 24/ to Cap <sup>t</sup> marrett $\checkmark$ 24/ . . . . .	2. 8. 0
allso Cap <sup>t</sup> Ebenezzer Stedmans acco <sup>t</sup> of fundry <sup>s</sup> pro- vided at various times for the Refresment of the proprietors (when they met) . . . . .	} 1. 10. 0
allso as thiere Committe alloweed Cap <sup>t</sup> Stedman for future trouble and Expences of the proprietors at his houfe. . . . .	
	<hr/> £9. 0. 0

Voted that the moneys Rcied for Land Sold now in the hands of the proprietors treasurer with what he Expects soon to Recive of Mes<sup>s</sup>. Bradish hastings Gammage & Dixfon, amounting . . . . . £59. 18. 9  
in the whole, (the charges affor<sup>d</sup> being First Deducted) to be Distributed and paid oute by S<sup>d</sup> treasurer to the Several proprietors named in the plan of the Last Division of the Commons or to such as Leglly Represent them, in proportion to the Number of Rights belonging to them Respectively at five Shillings for Each Right.

[27] Continuation of f<sup>d</sup> meeting of octo<sup>r</sup> y<sup>e</sup> 17. 1771

Allso, that every perfon to whom any payment Shall be made as afor<sup>d</sup>, by the treasurer, Shall not only giue him a Receipt therefor, but become Obygated to indemnifie him from all Demands what so ever, that may here after be made on him the S<sup>d</sup> Treasurer his Heairs or Successors in S<sup>d</sup> office for the whole or any part of the money<sup>s</sup> by them so Recev<sup>d</sup>

And where as the Peace of Land in S<sup>d</sup> Town wereon the Late Schoolhoufe Stood & adjacent thereto, Containing abo<sup>t</sup> 3½ Square Rods, Surrounded by and Contiguous To the Land of m<sup>r</sup> an<sup>w</sup>. Bordman on the North, the Land of Sam<sup>ll</sup> Danforth Esq<sup>t</sup> on the west, the Land of Edm<sup>d</sup>

Trobridge Esq<sup>r</sup> on the South, and the Highway on the East, was by the Proprietors Latly Granted (as to the greater part of it) to the Rev<sup>d</sup> m<sup>r</sup> Nat<sup>l</sup> Appelton, and the Privilege of away or Pafsage from S<sup>d</sup> Danforth Land to the Highway aforefaid was Granted to him the S<sup>d</sup> Danforth and were as within the bounds aboue menth<sup>d</sup> there is a fmall Nook of Land, of about three Square Rods not Difpofed of, lying ajoyning to S<sup>d</sup> trobridge Garding Fence and the f<sup>d</sup> Danforth hauing purchifed of the f<sup>d</sup> appelton his intrist in the Peace of Land First aboue Discribed, is Defireous of having the propriety of the Remainder of faid Peace of Land, which Peace Excepting only abo<sup>t</sup> 252/2 Square feet lying with out the fence [28] and ajoyning to S<sup>d</sup> High way is now in Clofed wherefore in Consideration of his the S<sup>d</sup> Danforth Trouble, travell and time Expended, as well formerly as more Latly in the Service of the S<sup>d</sup> Proprietors, and in Full Satisfaction there for

Voted that the S<sup>d</sup> proprietors Remaining Right and Property in any and every part of f<sup>d</sup> peace of Land bounded as first before mentioned and as Difcribed and bounded by the black Lines in the Plan thereof here unto annexed, be and hereby is Granted and Confermed to him the Said Sam<sup>l</sup> Danforth To haue and to hold to him his Heairs & Afsigns for Ever

Voted that the Note of hand given to the treafurer by Jofier morfe, be not put in Suit, untle the Further order of the proprietors

Voted that unles Sam<sup>l</sup> Whittemore Jun<sup>r</sup> & henry prentice (Cooper) Shall pay or giue Security to pay on Demand, to the treafurer of the proprietors the Sums of money Sett and afsigned by the proprietors Committe for them to pay for the Lands belonging to the proprietors Ajoyning to there Dwelling houfses Some time before the adjurment of this meeting in November next, they then and in Such Cafe the Committe of the proprietors Last Chofen, Do proceed to make Sail of Said Lands at Publick Auction and Cap<sup>t</sup> Edw<sup>d</sup> Marrett is Desired to aquee<sup>n</sup> them with this Vote

[29]

Continuation

Voted that this meeting be adjurned to munday the Eliventh day

of November Nixt To be held at this Place at five of the Clock  
Afternoon

and Said meeting was Ajured Accordingly  
attest Sam<sup>l</sup> Whittemore propriitors Clerk

Att ameeting of the propprators of y<sup>e</sup> common and Undivided  
Lands in Cambridge on y<sup>e</sup> Eliventh day of November 1771 by adjurn-  
ment from the Sevententh Day of october 1771

Voted that this meeting be Defolved  
attest Sam<sup>l</sup> Whittemore propriators Clerk

The Subscribers (a Standing Committee of y<sup>e</sup> propriators of the  
common Lands in Cambridge) do hereby prohibet all perfons (with  
out Special Licence obtain<sup>d</sup> from the propriators) from didging Clay  
in any other part of the piece of Land in Said Town where the gallows  
stood Save at the Northwest corner of Said Land — and that in passng  
and Repassng thero Said Land they keep to one path only, as near to  
the North of said piece of Land as may be: and M<sup>r</sup> Gideon Frost is  
desir<sup>d</sup> to make this our Refalutian Known from time to time as there  
may be occafian

Oct<sup>r</sup> y<sup>e</sup> 12<sup>th</sup> 1773

S: Danfourth	} Committee
Sam <sup>l</sup> Whittemore	
Henry Prentice	
Eben <sup>r</sup> Stedman	
Edward Marrett	

[30] A side of said Brook between Land of  
a small Distance East of the Spot  
A<sup>y</sup> Sewall & Griggs 1 Stone Marked C P

Aods East of Cambridge Road on the North  
A<sup>wenn</sup> land of Solomon Hill, & Tho<sup>s</sup> Griggs  
a Stone Marked C.B. —

A<sup>ut</sup> 3 Rods west of [ ] A<sup>eadow</sup> on the north  
Griggs Land  
A<sup>om</sup> up the hill

5<sup>th</sup> a Stone marked C  
 Caleb Dana Esq:<sup>r</sup>s heirs  
 6<sup>th</sup> a Stake and heap o<sup>o</sup>^  
 N East of a young wall^  
 Stones in a heap o<sup>o</sup>^  
 ^ town at the Corne^  
 Dana's

^<sup>r</sup> of the wall  
 one marked B Cor  
 Cap<sup>t</sup> Coreys pasture  
 mark Sone marked

[36] 1771 Oct<sup>r</sup> paid by y<sup>e</sup> Treafur for y<sup>e</sup> propriator The Several  
 Sums of money alowed y<sup>e</sup> Comittee and Cap<sup>t</sup> Stedman for thire  
 Serves — and Cap<sup>t</sup> Stedman for Entertainment  
 viz 18<sup>th</sup> of oct<sup>r</sup> to cap<sup>t</sup> Edward Marrett L X m . . . £1: 4:0  
 19 to Cap<sup>t</sup> Ebn<sup>t</sup> Stedman . . . . . 3: 6:0  
 25 to Dea<sup>n</sup> Henry prentice . . . . . 1: 10:0

\* Pages 31 to 35 are blank.



Records of the Proprietors of  
the Comon Lands

from 1784 to 1801.



[1] At a Meeting of the Proprietors of the common and undivided lands in the Town of Cambridge, at the Anchor Tavern, kept by Ebenezer Bradish, on the sixth day of June Anno Dom. 1784, held in pursuance of a Warrant issued agreeably to Law, by Thaddeus Mason Esq. Just. peace, dated May 12. 1784.

Cap. Ebenezer Stedman chosen Moderator.

John Foxcroft Esq. Clerk—

Cap<sup>t</sup> Ebenezer Stedman, William Winthrop Esq; Deacons Joseph Adams & Aaron Hill; & Cap<sup>t</sup> Ephraim Frost were chosen a standing Committee for calling future meetings, & for taking care of the Proprietors interests & concerns.

William Winthrop Esq. chosen Treasurer.

Cap<sup>t</sup> Ebenezer Stedman, William Winthrop & John Foxcroft Esq<sup>es</sup> were chosen a Committee to ask for & receive of the Administrator of the Estate of the late Deac. Samuel Whittemore deceased, (who was Clerk & Treasurer) the Books, papers & other property belonging to the Proprietors, & having received the same, to deliver to the Clerk & Treasurer now elected, such of them as belong to their respective Offices.

Voted, That this meeting be adjourned to the fourteenth day [2] of June next, then to meet at this place at three o'Clock, P. M. & was accordingly adjourned.

Attest, John Foxcroft Clerk

At a meeting of the Proprietors June 14. 1784, pursuant to the above adjournment.

Cap<sup>t</sup> Eben<sup>t</sup> Stedman being absent, Deac. Joseph Adams was chosen to officiate as Moderator for this present meeting —

Whereas it has been represented to the Proprietors, that application has been made to the Town of Cambridge, by a Committee of the Court of Sefsions for the County of Middlesex, desiring them to grant to said County, a peice of Land of forty six feet square, including & surrounding the land on which the Old Court House stood (which was Thirty feet by Twenty four feet) for the purpose of erecting a building to keep the County records & hold the Probate Courts in; And the Proprietors being desirous to promote and afsist such an Undertaking, Do [3] Vote, To give & grant to the Town of Cambridge forever, so much land adjoining to the land on which the Old Court house stood, (which was nearly opposite to where the present Court house stands) as shall be sufficient to make up a peice forty six feet square bounded & measuring as follows, Viz. Beginning at the North west corner & running South forty six feet along the Street in a line parrallel with the West side of the land on which the old Court house stood, at the distance of three feet from said side; then turning & running east on a line parallel with the South end of the land on which said Old Court house stood at the distance of Six feet, & measuring forty six feet in length; then turning & running North in a line parrallel to the Easterly side of the land on which said Old Court house stood, at the distance of Nineteen feet & measuring forty six feet in length; then turning & running Westerly on a line parrallel with the North end of the land on which said Court house stood at the distance of Ten feet, & measuring forty six feet in length to the corner bounds first mentioned; or however otherwise the said lines may front, thò not exactly [4] conforming to the points of Compafs as above exprefsed — and further,

Voted That Cap<sup>t</sup> Ebenezer Stedman, William Winthrop Esq. & Deacon Joseph Adams, be a Committee in the name & behalf of the Proprietors to execute a sufficient Instrument to quitclaim the Proprietors right, to the Town of Cambridge, of the above granted land forever. —

Upon the application of Robert Twadwell to the Proprietors to grant him a peice of land for erecting a building near the causeway —

Voted That Deac. Aaron Hill & William Winthrop Esq. be a Committee to consider the matter & report at the next meeting —

Voted. That Deacons Aaron Hill & Joseph Adams with John Foxcroft Esq. be a Committee to view the Gallows lot (so called) & report what rent Deacon Gideon Frost shall pay annually therefor for eleven years back, and whether it will be expedient to sell it, & if so for what sum.

Voted. That the Treasurer be directed to pay the expences of the house at this meeting

Voted That Deac. Aaron Hill, Samuel Whittemore jun<sup>r</sup> [5] Deac. Gideon Frost, Deac. Joseph Adams & Cap<sup>t</sup> Benj<sup>r</sup> Lock be a Committee to enquire what lands belong to the Proprietors & what encroachments have been made, & who are the Tenants

Voted, That this meeting be adjourned to the first Monday in September next, & it was accordingly adjourned

Attest. John Foxcroft Clerk

At a meeting of the Proprietors of the Common Land, on the first Monday in September, A.D. 1784 pursuant to adjournment from June 14. last,

Cap<sup>t</sup> Ebenezer Stedman, Moderator.

The Committee appointed to report what Deac. Gideon Frost should pay for the annual rent of the Gallows Lot; now reported, That he ought to pay the sum of Twenty shillings  $\text{₹}$  annum, for eleven years past, to be computed from 1<sup>st</sup> June 1773, & the Treasurer is ordered to settle with said Frost at that rate—& they further reported, that it is inexpedient to sell said Gallows lot, at present; which report was accepted.

Voted. That William Winthrop Esq. Cap. Eben<sup>t</sup> Stedman & John Foxcroft Esq. be a Committee to confer with Deacon [6] Gid. Frost or others, what rent may be had for said gallows lot, & to let it for the most they can obtain.

Voted. To accept the Report of the Committee on the application of Robert Twadell made at last meeting; which report is, "That it would by no means be expedient to grant his request"

Upon the application of William Colson to purchase a small peice of land near the School house on the Common; it was

Voted That Francis Dana & William Winthrop Esq<sup>rs</sup> with Deac. Aaron Hill be a Committee to view the same & report at next meeting

Upon the motion of Francis Dana Esq respecting an ateration in the running the line between Judge Trowbridge's house lot, & the late Deac. Samuel Whittemore's Barn lot, — It was

Voted. That Cap. Eben<sup>r</sup> Stedman, William Winthrop Esq. & Deac. Aaron Hill, be a Committee to consider said Dana's proposal, & report at next meeting.

Voted That this meeting be adjourned to the 20. of October next, at 3 ° Clock P.M. & it was accordingly adjourned.

Attest, John Foxcroft Clerk

[7] At a meeting of the Proprietors of the Common lands on Monday the 20. october 1784, by adjournment from 1<sup>st</sup> Monday in September last —

Capt<sup>r</sup> Eben<sup>r</sup> Stedman, Moderator, —

The Committee appointed to consider of the proposal respecting an Alteration in the way by Judge Trowbridge's house lot, and the late Deac. Samuel Whittemore's lot, report, That it will not be expedient to make any alteration in said line at present — Voted, That the report be accepted —

Voted, That the Treasurer be directed to pay the Tavern expences for this meeting —

Voted, That this meeting be adjourned to the last Monday in November next, (being the 29. day) at 3 ° Clock P. M. & it was accordingly adjourned. —

Att<sup>t</sup> John Foxcroft Clerk

At a meeting of the Proprietors of the Common lands on Monday the 29. of November A. D. 1784. by adjournment from the 20. of October last

Voted, That Cap<sup>r</sup> Ephraim Frost be one of the Committee, in the room of Cap<sup>r</sup> Benjamin Lock,

Voted,

[8] Voted, That this Meeting be adjourned to the first Tuesday in April next, at 3 o' Clock P. M. & it was accordingly adjourned.

Att<sup>d</sup> John Foxcroft Clerk

At a meeting of the Proprietors of the Common land, on the first Tuesday in April A. D. 1785; by adjournment from 29. November 1784.

John Foxcroft Esq. Moderator.

Voted. That William Winthrop Esq. Deac<sup>s</sup> Aaron Hill & Joseph Adams, be a Committee to confer with the Selectmen, upon the subject of any incroachment upon the Common or Training field; and if the Selectmen cannot convince the Committee, that the Town has not forfeited their right to said Common, agreeably to the meaning of a Vote of the Proprietors granting said Common, that then the said Committee be authorized to let or lease such part of said Common, as they with the Committee of the General Court, shall judge necessary for the accomodation of the Publick Store houses now standing on said Common.

Voted.

[9] Voted. That William Winthrop Esq. Deac<sup>s</sup> Aaron Hill & Joseph Adams, be a Committee to lease the Gallows lot, or any other lands belonging to the Proprietors, upon the best terms they can.

Voted, That the Treasurer be desired to pay the Tavern Expences of this meeting

Attest, John Foxcroft Clerk

[10] At a Meeting of the Proprietors of the Common & Undivided lands in the Town of Cambridge, held at the Anchor Tavern, kept by Israel Porter, on Tuesday the 27. day of January A. D. 1801. by virtue of a Warrant ifsued by Abraham Biglow Esq. a Just. of the peace for the County of Middlesex, in consequence of the petition of a number of said Proprietors. N. B. The original petition & Warrant are on file with the Clerk, & a printed copy thereof is pasted on the inside of the cover of this Book.

[Said printed paper is as follows]

To Abraham Biglow, of Cambridge, in the county of Middlesex, Esq. one of the Justices of the Peace, within and for said county,

Respectfully Shew —

The subscribers, Proprietors of the Common and Undivided Lands in Cambridge aforesaid, that in their opinion it has become necessary that a Meeting of said proprietors should be called and held for the following purposes, viz.

1st. To choose a Moderator, a Clerk, a Treasurer, and other proper officers.

2d. To choose a Standing Committee to take care of the Interests of said Proprietors, and in general to superintend and manage the affairs of the Propriety.

3d. To determine what measures may be expedient to be taken for the prevention or removal of any encroachments upon the lands of the Propriety; or touching any trespases committed thereon.

4th. To see if the Proprietors will enclose and lease out, or otherwise dispose of any of their common lands.

5th. To order and agree in what manner Meetings of the Proprietors shall be called in future.

Wherefore the subscribers pray a Warrant may be issued agreeably to law, to call a Meeting of said Proprietors, to be held at the Dwelling house of Israel Porter, innholder, in Cambridge aforesaid, on the Twenty seventh day of January, A. D. 1801, at 3 o'clock in the afternoon.

Francis Dana,	John Foxcroft,
William Winthrop,	Eben'r. Stedman,
Thomas Warland,	Joseph S. Read.

Middlesex, ff.

To John Foxcroft, of Cambridge, in said county, Esq. Clerk of the Proprietors of the Common and Undivided Lands, in said Cambridge, and one of the Proprietors thereof.

In pursuance to the foregoing application to me the subscriber, one of the Justices of the Peace, within and for said county of Middlesex, and of the laws in such cases made and provided — You are hereby authorized and required to warn and notify the Proprietors aforesaid,



to meet at the time and place, and for the purposes expressed in the said application: In doing which, you are to cause copies thereof, and of this Warrant, and also of your Notification of such proposed Meeting of the said Proprietors, to be published in such public newspaper or newspapers, and also to be posted up in such town or places as the law directs.

Given under my hand and seal, at Cambridge aforesaid, this 6<sup>th</sup> day of January, Anno Domini, 1801.

Abraham Biglow, Jus. Pac.

To the Proprietors of the Common and Undivided Lands, in Cambridge, in the county of Middlesex —

In pursuance of the application aforementioned, and of the Warrant thereon to me directed — You are hereby notified to meet at the time and place, and for the purposes therein expressed

John Foxcroft, Pro's Clerk.

Cambridge, Jan : 6, 1801.

William Winthrop Esq. chosen Moderator.

William Winthrop Esq. chosen Clerk & Treasurer —

William Winthrop Esq. Aaron Hill Esq. & Deac. John Adams, were chosen the standing Committee, to take care of the interests of the Proprietors, & to Superintend & manage their affairs —

Voted. That the 3<sup>d</sup> Article be referred to the Standing Committee to report thereon, as soon as may be —

Voted. That the 4<sup>th</sup> Article be referred to the same Committee, to report what lands belong to the proprietors, & where they are situate, & what they will probably rent for; to report as soon as may be.

[11] Voted. That the standing Committee herein before appointed, be authorized & empowered to call future meetings of the Proprietors when they shall think it necessary that a meeting should be holden. And the said Committee shall be obliged to call a meeting, when requested to do it, by five or more of the Proprietors, signified in writing.

Which meeting is to be called by a notification signed by Said Committee, or a major part of them, & posted on the Meeting house in each parish, four days (at least) before the time appointed for holding said meeting—

Voted. That the Treasurer be desired to pay Samuel Bartlett Esq. his Acc<sup>t</sup> for writing three copies of the petition & warrant for calling this meeting

Voted. That the Treasurer discharge the Tavern expences for this meeting

Voted. That this meeting, when adjourned, be adjourned to the 5<sup>th</sup> day of March next, then to meet at this place.

Voted. That this Meeting be now adjourned, & it was adjourned accordingly

Attest, W<sup>m</sup> Winthrop Clerk

[12] At a meeting of the Proprietors of the Common lands, on March 5. A. D. 1801. held by adjournment from January 27. last

William Winthrop Esq. Moderator

There being but a small number of the Proprietors present, & the Committees appointed at the last meeting, not being ready to report; it was

Voted. That this meeting be further adjourned to the 13. inst, to 4 o'Clock P. M. at it was accordingly.

Attest W<sup>m</sup> Winthrop Clerk

At a meeting of the Proprietors of the Common Lands, on March 13. A. D. 1801. by adjournment from March 5. last

William Winthrop Esq. Moderator.

The weather being unfavorable for travelling, but few of the Proprietors attended; therefore

Voted. That this meeting be further adjourned to the 2<sup>d</sup> Monday in April next, then to meet at this place, at 5. o'Clock P. M. & it was accordingly adjourned.

Attest, W<sup>m</sup> Winthrop Clerk

[13] At a meeting of the Proprietors of the Common lands on Monday the 13. of April, by adjournment from March 13. 1801.

William Winthrop Esq. Moderator

The Committees appointed at a former meeting not being prepared to make their report; it was

Voted. That this meeting be further adjourned to Monday the 8. day of June next, then to meet at this place at 5 °Clock P. M. & that the Treasurer be directed to pay the Expence of the house at this meeting; being 5/3 & it was accordingly adjourned

Attest W<sup>m</sup> Winthrop Clerk

---

At a meeting of the Proprietors of the Common Lands on June 8. A. D. 1801. by adjournment from March 13. last. William Winthrop Esq. Moderator.

Voted. That the Treasurer be directed to pay the expences of this meeting being 1/6.

Voted. That this meeting be adjourned to the 15<sup>th</sup> inst. at 6 °Clock P. M. then to meet at this place & it was accordingly adjourned.—

Attest, W<sup>m</sup> Winthrop Clerk

---

[14] At a meeting of the Proprietors of the Common lands on Monday the 15<sup>th</sup> day of June A. D. 1801. by adjournment from June 8.—

William Winthrop Esq. Moderator.

Voted. That the Treasurer pay the expence of this meeting, being 1/6

Voted, That this meeting be further adjourned to the last Monday of this Month of June (being the 27. day) to 6 °Clock, P. M. then to meet at this place, & is accordingly adjourned

Attest, W<sup>m</sup> Winthrop Clerk

---

At a meeting of the Proprietors of the Common lands on Monday the 27. day of June A. D. 1801. by adjournment from June 15. A. D 1801

Voted, That this meeting be further adjourned to the last Monday in August next, (being the 31. day) then to meet at 6 o'Clock, P. M. & it was accordingly adjourned

Attest, W<sup>m</sup> Winthrop Clerk

[15] On Monday the 31. day of August 1801. the Clerk (who is the same person as the Moderator) attended at the place & time adjourned to, but no other Proprietor appeared; After waiting a considerable time alone he went off, considering the Meeting dissolved

Attest, W<sup>m</sup> Winthrop Clerk.

The standing Committee of the Proprietors of the Common lands in Cambridge, chosen January 27. 1801. at a legal meeting held at the Anchor Tavern on that day, namely William Winthrop & Aaron Hill Esquires & Deac. John Adams; have & do hereby lease to Caleb Gannet & others, a Committee of the Proprietors of the Market House in said town; a certain peice of Common land situate between the Meeting house, & Court & town house, & is the same land on which the Old Court House formerly stood; to hold the same for the term of Five Years from the first day of April, Anno Dom. 1813. to the said Proprietors of the Market house, they complying with the terms and con-

[16] conditions exprefsed in the lease of said land, which is dated on said April 1. 1813. & is duly executed by the majority of said Standing Committee, namely William Winthrop & Aaron Hill, & is placed on the files of the Proprietors of said Common lands

This Entry was made by

W<sup>m</sup> Winthrop Prop. Clerk

At a meeting of the Standing Committee of the Proprietors of the Common lands in Cambridge (chosen January 27. 1801) present, William Winthrop Esq. & Deac. John Adams, this 19<sup>th</sup> day of September A. D. 1816, Said Comitee executed a lease of the land under the Market House dated the Ninth instant, for the term of Seventeen years to be computed from the first day of April last past; which lease runs to Samuel Bartlett & 4 others, a Committee of the

Proprietors of the Market house; & was granted to them in consequence of their application in behalf of said proprietors requesting that the time of their former Lease, which was for 5 years from April 1. 1813, may be extended or prolonged, with a view to dig & stone a Cellar under said Market House.

The Committee of the Common Lands having on April 27. last considered said application, & being satisfied, that a Cellar under the building will make it more extensively usefull, agreed to the proposal of prolonging the time & extended it for 17 years upon certain conditions Expressed in said lease, which is filed with the proprietors papers. Said lease will expire on the last day of March A. D. 1833

This entry was made by

W<sup>m</sup> Winthrop Prop<sup>s</sup> Clerk

[18] At a meeting of the Proprietors of the Common and undivided lands in Cambridge held at Porters Tavern March 15<sup>th</sup> 1825 in pursuance of legal authority under a warrant from William J. Whipple Esq

Eliab W. Metcalf Esq was chosen Moderator

Timothy L. Jennison was chosen Clerk Pro Tempore and duly sworn by Aaron Hill Esq

A Committee of three were appointed Viz E. W. Metcalf Levi Farwell & Dea James Munroe to ask for and receive from the legal Representatives of William Winthrop Esq deceased the late clerk & treasurer all the books & Papers belonging to this Propriety

Voted to postpone the election of the Other Officers of this Propriety to the Adjournment

[19] of this meeting

Voted to Adjourn this meeting to the 2<sup>d</sup> tuesday of June next to this same place at 4 O clock P. M. and that the Clerk be directed to cause written notice of said Adjournment to be seasonably given to the proprietors

Attest Tim<sup>o</sup> L. Jennison Clerk Pro tempore

At the Adjournment of the Abovementioned meeting June 14<sup>th</sup> 1825 at the Anchor Tavern Deacon Levi Farwell was chosen as Clerk of

the Proprietors by ballot and was duly sworn by the Moderator Col Metcalf

Attest Tim<sup>o</sup> L. Jennison Clerk P T

Proceeded to the Choice of Treasurer by ballot and Levi Farwell was duly Chosen

Voted that the further choice of Officers be postponed to the adjournment of this meeting

Voted that Hon Aaron Hill Levi Farwell & [20] Torrey Hancock be a committee for the purpose of effecting a settlement with the Executors of the late Treasurer and transferring the Books Papers & other effects to the present Treasurer

Voted That Jacob Wyeth Dr. T L Jennison and Torrey Hancock be a Committee for the purpose of ascertaining what lands there are now belonging to the Propriety with instructions to endeavour to ascertain who Proprietors now living in Cambridge.

Voted that this meeting be adjourned to Wednesday the 29<sup>th</sup> instant at 7 O'clock P M at this place

Adjourned

Attest Levi Farwell

Prop clerk

[21] Cambridge June 29<sup>th</sup> 1825

The Proprietors met according to Adjournment and

Voted that this meeting be further Adjourned to Wednesday the seventh day of Sept next at 7 O'clock P. M.

Adjourned

Attest Levi Farwell Prop Clk

Cambridge Sept 7<sup>th</sup> 1825. Proprietors met Agreeable to adjournments at the Anchor Tavern

Voted that the Report of the Committee this day made relating to the situation of Common lands be Accepted and placed on the files of the Propriety

Voted that this meeting be further adjourned to Wednesday October 5<sup>th</sup> 1825 at 7 O'clock P. M. and the meeting was Adjourned

Attest Levi Farwell Prop Clk

[22] Cambridge October 5<sup>th</sup> 1825 The Proprietors met agreeable to adjournment from Sept 7 — at the Anchor Tavern

Voted That Levi Farwell & Doct Tim<sup>o</sup> L Jennison be a Committee to apply to council learned in the law for a written Opinion of the steps necessary to be taken by the proprietors in making sale of any or every part of their Lands yet undisposed of — preparatory to winding up the concerns of said proprietors

Voted that this meeting be further adjourned to the second day of November next at  $\frac{1}{2}$  passed six O'clock P M to meet at this place and the meeting was Accordingly Adjourned.

Attest Levi Farwell Prop Clk

[23] Cambridge Nov 2<sup>d</sup> 1825 The Proprietors met agreeable to Adjournment from Oct 5. 1825

Voted that this meeting be further adjourned to December 7<sup>th</sup> at Six O'clock P M at the Anchor Tavern

Accordingly Adjourned

Attest Levi Farwell Prop Clk

Cambridge Dec 7<sup>th</sup> 1825 The Proprietors Met according to Adjournment

Voted that we now proceed to fill the vacancies that have Occured in the Standing Committee by the Decease of Hon W<sup>m</sup> Winthrop and Dea John Adams, and Doct Timothy L. Jennison & John Cook were chosen

Voted that the Standing Committee be authorised and empowered and they are hereby authorised and empowered to sell either at public or private sale, all or any part of the Common lands

now  
[24] now belonging to this propriety within the present limits of the town of Cambridge and to execute conveyances of the same paying the proceeds of all such sales into the treasury

Voted that the standing committee be authorised to cause a Survey to be taken and plans made and returned to the Clerk of this propriety as soon as conveniently may be of all the above mentioned lands

Voted to Grant to the inhabitants of West-Cambridge all the land within that town which belonged to the proprietors of Cambridge

before the separations of the two towns provided that before the first day of April next they shall authorise their town Treasurer to guaranty this propriety against the Claims of the legal representatives of the proprietors who originally lived or now [25] live within the limits of West Cambridge or Lexington for any Lands or money the proceeds of Land in the present limits of Cambridge which may hereafter be sold by said propriety or for any Other estate to them belonging

Voted that the Town Clerk of WestCambridge be furnished with an Authentic copy of the names of all the original proprietors of Cambridge

Voted that this meeting be adjourned to the first Wednesday of April next to meet at this place at seven Oclock P. M.

Accordingly Adjourned

Attest Levi Farwell Prop Clk

[26] Cambridge April 5<sup>th</sup> 1826 The Proprietors met agreeable to adjournment and no particular business coming before them it was

Voted that the meeting be further adjourned to Wednesday the tenth day of May next at seven o clock at the anchor Tavern

Attest Levi Farwell Prop Clk

Cambridge May 10<sup>th</sup> 1826

The Proprietors met according to adjournment Levi Farwell the Clerk being Absent Doct Tim<sup>o</sup>. L Jennison was chosen Clerk Pro Tempore and the meeting was adjourned to Wednesday June 14<sup>th</sup> 1826 at 7 o clock P. M at this place

Attest T L Jennison Clk Pro tem

Recorded by Levi Farwell Prop Clk

[27] Cambridge June 14<sup>th</sup> 1826 The Proprietors met agreeable to adjournment The moderator Col E W Metcalf being absent Docte Timothy L Jennison was chosen Moderator Pro Tempore and no particular business being brought before the meeting it was

Voted that this meeting be further adjourned to Tuesday July 18<sup>th</sup> at 7 Oclock P M at the anchor tavern

Accordingly Adjourned

Attest Levi Farwell Prop Clk



Cambridge July 18<sup>th</sup> 1826 The Proprietors met according to adjournment the Moderator being Absent Doct. T L Jennison was chosen Moderator Pro Tempore and the meeting was further adjourned to Tuesday August 15<sup>th</sup> 1826 at the Anchor Tavern

Attest Levi Farwell Prop Clk

[28] At a Meeting of the Proprietors of the common and undivided lands in Cambridge at Porters tavern by adjournment from July 18 to this 15 day of august 1826 Levi Farwell Esq the Clerk being absent Timothy L Jennison was chosen Clerk Pro tempore

It was then voted that this meeting be further adjourned to saturday next, following the first monday of September next to this same place at 7 o clock afternoon

Attest Tim<sup>o</sup> L Jennison Clerk P. T.

Recorded by Levi Farwell Prop Clk

Cambridge Sept 9<sup>th</sup> 1826 The Proprietors met at the Anchor Tavern the Meeting being thin it was adjourned to Tuesday evening 26<sup>th</sup> instant, at 7 Oclock to meet at this place

Attest Levi Farwell Prop Clk

[29] Cambridge Sept 26<sup>th</sup> 1826 The Proprietors met agreeable to adjournment and it was

Voted that when this meeting be adjourned it be to meet at this place to wit at the Anchor Tavern on the first Wednesday in Jan<sup>y</sup> A D. 1827 at Six Oclock P. M.

Voted that the following Notice be published in the Columbian Centinel a Newspaper printed in Boston once a week for three Months the last publication to previous to the Adjournment of this meeting Viz

Notice

The Proprietors of the Common and undivided lands in the town of Cambridge having recently disposed of the few remaining pieces of their lands the proceeds of which will be

soon

[30] soon converted into money all persons claiming any share thereof as heirs grantees or representatives of any Original Proprietor are requested to produce to the subscriber a written statement of their respective claims with satisfactory evidence thereof on or before the first day of Jan<sup>y</sup> A D. 1827 in order that a final division of said fund may be made

Cambridge Sept 26<sup>th</sup> 1826

Levi Farwell Treasurer of Said Proprietors

Voted that Dr T L Jennison be a Committee to examine the Registry of deeds with view to ascertain who of the original Proprietors have conveyed their right to Others

Voted that this meeting be adjourned and it was accordingly Adjourned

Attest Levi Farwell Prop Clk

[31] Cambridge Jan<sup>y</sup> 3<sup>d</sup> 1827 The Proprietors met at the Anchor Tavern agreeable to adjournment and no business being brought before the meeting it was

Voted that this Meeting be adjourned to the second monday in June next at 7 O'clock P M. to meet at this place and the meeting was accordingly adjourned

Attest Levi Farwell Prop Clk

Cambridge June 11<sup>th</sup> 1827 The Proprietors met agreeable to adjournment and it was

Voted that this meeting be further adjourned to Tuesday the 19<sup>th</sup> instant at 7 O'clock at the Anchor Tavern

Attest Levi Farwell Prop Clk

[32] Cambridge June 19<sup>th</sup> 1827

Proprietors of Common & undivided Lands in Cambridge hollen at the Anchor Tavern June 19<sup>th</sup> 1827 Allowed Dr Jennisons Bill for Services — \$25.83

Voted that Dr Timothy L. Jennison and Mr Torrey Hancock be a Committee for the purpose of ascertaining from the records of the Proprietors who were proprietors at the latest date at which they can be ascertained and to declare a dividend on the shares of the money now in the Treasury To examine and determine on the Claims that have been presented and to report to the Proprietors at a future meeting Adjourned to Tuesday August 21<sup>st</sup> 1827 at 7 O'clock P M —

Attest Levi Farwell Prop Clk

[33] Proprietors Meeting August 21 — 1827

The Clerk of the Proprietors being absent Timothy L. Jennison was Chosen Pro Tempore

Voted that the Treasurer be requested and directed to take effectual measures to Collect any ballance due from W<sup>m</sup> Frost and Others to the Proprietors

Voted to Adjourn this meeting to Tuesday the 18<sup>th</sup> of Sept next to met at this place at seven O'clock

Attest T L Jenison Clk P. T.

recorded by Levi Farwell Prop Clk

Cambridge Sept 18<sup>th</sup> 1827 The Proprietors met according to adjournment when the Committee appointed June 19<sup>th</sup> 1827 made the following Report Vis

The Committee of the Proprietors of the Common and undivided lands in this town appointed June 19<sup>th</sup> 1827 for the purpose of ascertaining [34] Ascertaining from their Records who were proprietors at the latest date at which they can be ascertained have attended to that service and report as follows Vis that at a regular meeting of said Proprietors April 17<sup>th</sup> 1724 by adjournment from the third of March preceeding there was a division of the Common lands made among them agreeably to the rights of the Proprietors at their division A. D. 1665 and the following is a true list of them taken from said records with the number of Cow Commons or rights affixed to each name as originally recorded and also the names of such as by decent or purchase subsequently became Owners.

[35]

Proprietors	Rights	Rights	Claimants whose rights have been allowed at a Proprietors Meeting 1827
	1724	1827	
Belcher Jona	7	7	Doct T L Jennison
Barrett Will <sup>m</sup>	$\frac{1}{2}$	$\frac{1}{2}$	heirs of Tho <sup>s</sup> Barrett
Boardman Aaron		3	Prop of Markett House & L Farwell
"    Moses		3	Doct T L Jannison
"    Andrew		3	Estate of W <sup>m</sup> Winthrop
Cook Joseph		3	John Cook
Colledge Harvard	3	3	Harvard Colledge
Danforth	10	10	Doct Danforth Boston
Frost Eph heirs	2	2	heirs of Gideon Frost
Fessenden Nich <sup>s</sup>	3	3	Elisabeth Hicks & M <sup>rs</sup> Flagg
Foxcroft Francis		4	$\frac{1}{2}$ to Proprietors of Market house in Cambridge & $\frac{1}{2}$ to the heirs of Francis Foxcroft deceased under the will of John Foxcroft
Gove Jon <sup>s</sup>	3	$2\frac{1}{2}$	Tho <sup>s</sup> & Nath <sup>l</sup> Goddard
		44	

[36] Amt Brot forw<sup>d</sup>

	—	44	
Hancock Nath <sup>l</sup>	1	3	Mary Hancock
Kidder Sam <sup>l</sup> —		2	Market house Proprietors
Marrett Edward }			
"    Amos }		4	Rev Sam <sup>l</sup> Sewall
Prentice Nath <sup>l</sup> }			
"    Stephen }		2	M <sup>rs</sup> Lydia Fillebrown
"    Solomon		2	Tho <sup>s</sup> Goddard
Parker Josiah		2	Tho <sup>s</sup> Warland & Nancy Moore
Stedman John		3	Col E W Metcalf
Stimsons heirs		2	heirs of Ja <sup>s</sup> Frost
Wyeth Jon <sup>s</sup>		2	Tho <sup>s</sup> Goddard by his wife
"    John		2	Joseph Miller
Watson John		2	belongs to the heirs of Abraham Isaac & Jacob Watson
Warland Owen		1	Nancy Moore

[37] Voted that the foregoing report be Accepted  
 Voted that this meeting be adjourned to Tuesday Oct 2<sup>d</sup> 1827 to be holden at this place

Atteft Levi Farwell Clk.

It appears by the records of the Proprietors that the whole number of Proprietors was One Hundred and thirty one. The number who drew shares in 1724 amounted to Seventy two. In making up the foregoing result the Proprietors have had particular reference to the proceedings of the proprietors at a meeting held A D. 1771 Oct 17, when they Voted to divide £59- 18 . 9 among themselves at five Shillings for each Share

[38] Cambridge Oct 2<sup>d</sup> 1827 The Proprietors met agreeable to adjournment The following bills were presented and allowed and the Treasurer directed to pay them Viz

Col E W Metcalf . . . .	\$10 —
Doct T L Jennison . . . .	10 —
Levi Farwell . . . . .	25
Israel Porter . . . . .	1 91
Torrey Hancock . . . . .	6
	<u>\$52 91</u>

Voted that this meeting be adjourned to meet at the Counting room of the Clerk Levi Farwell on Tuesday the 16<sup>th</sup> inst at 7 Oclock P M.

Atteft Levi Farwell Prop Clk

[39] Cambridge Oct 16<sup>th</sup> 1827 The Proprietors met agreeable to adjournment at the counting room of the Clerk

Voted that the Treasurer be and he hereby is authorised and directed to pay the sum of five dollars & fifty cents upon each right as allowed and recorded at a meeting holden Sept. 18<sup>th</sup> 1827

Voted that this meeting be adjourned to meet at this place on Tuesday Dec 25 — 1827 at 7 Oclock P M —

Atteft Levi Farwell Prop Clk

Cambridge Dec 25<sup>th</sup> 1827 At a meeting of the Proprietors of the Common & undivided lands in Cambridge holden Dec 25 1827 at Levi Farwell's counting room the Clerk being Absent Dr Timothy L Jennison was Chosen Clerk Pro Tem

[40] Voted to adjourn this meeting to the first Tuesday in April next at 8 O'clock P. M. at this place

Signd Tim<sup>o</sup> L Jennison Clk

Pro tempore —

Recorded by Levi Farwell Prop Clk

Cambridge April 1<sup>st</sup> 1828 Proprietors met according to adjournment and no particular business coming before the meeting it was adjourned to thursday July 17<sup>th</sup> 1828 at 8 o'clock P. M. at the Clerks Counting room

Atteft Levi Farwell Clk

[41] Cambridge July 17<sup>th</sup> 1828 The Proprietos of Common Lands met agreeable to adjournment and no particular business being brought before the Meeting it was further adjourned to Thursday the second day of October next at 8 O'clock P. M. to meet at the counting room of the Clerk

Atteft Levi Farwell Prop Clk

Cambridge October 2<sup>d</sup> 1828 The Proprietors met according to adjournment and the meeting was further adjourned to Thursday the eighth day of Jan<sup>y</sup> next at 7 O'clock P. M. at this place —

Atteft Levi Farwell Prop Clk

[42] Cambridge, Jan<sup>y</sup> 8<sup>th</sup> 1829 The meeting of the Proprietors of Common lands which was adjourned to this evening is further Adjourned to Thursday 22<sup>d</sup> instant at 7 O'clock P. M. at the counting room of the Treasurer

Atteft Levi Farwell Prop Clk

Cambridge Jan<sup>y</sup> 22<sup>d</sup> 1829 The Meeting of the Proprietors of Common Lands which was Adjourned to this evening was further adjourned to Thursday Feb<sup>y</sup> 19 — 1829 at the counting room of the Clerk at 7 oclock P. M.

Attest — Levi Farwell Prop Clerk

[43] Cambridge Feb<sup>y</sup> 19<sup>th</sup> 1829 Proprietors met agreable to adjournment and the meeting was further adjourned to Thursday March 26. 1829 at 7 Oclock P M at the Counting Room of the Clerk

Attest Levi Farwell Clk

No meeting was holden in pursuance of the Above Adjournment

Attest Levi Farwell

Prop Clk





Index of Names.



## Index of Names.

---

- ABBET, George, 277.  
Abbot, Daniel, 60.  
Abott, Daniel, 27.  
Adams, Deacon John, 377, 380, 383.  
—, Deacon Joseph, 371, 372, 373, 375.  
—, Jeremy, 26.  
—, John, 140, 143, 162, 164, 174, 197, 326, 327.  
—, Joseph, 167, 173, 198.  
—, Joseph, Jr., 323.  
—, William, 44, 323, 324, 326.  
Addams, George, 215.  
—, Henry, 125.  
—, John, 124, 148, 238, 253, 286.  
—, Joseph, 275, 276, 279, 296, 302.  
—, Thomas, 51.  
Allen, Mathew, 25.  
Æmsden, Jacob, 205, 207.  
Amsdell, Jacob, 152.  
Amsden, Jacob, 208.  
Andrew, Daniel, 145.  
—, Mr., 141.  
—, Mr. Samuel, 172, 191.  
—, Samuel, 246.  
—, Samuel, Sr., 165.  
—, Thomas, 183, 194, 246, 256, 342.  
Andrews, Mr., 255.  
—, Samuel, 164, 166.  
Andrewes, Mr. Will, 41.  
—, Samuel, 146.  
—, Thomas, 148, 160, 210.  
—, Thomas, Heirs of, 311.  
Andrewes, Mr., 148.  
—, Thomas, 152.  
Anger, Edmond or Edmund, 40, 50, 70, 87, 123, 331.  
Angier, Edmond or Edmund, 130, 148, 149, 153, 163, 304, 306.  
—, Ed., 337, 339.  
—, Mr., 340, 342.  
—, Mr. Edm., 143, 177, 191.  
—, Samuel, 237, 251.  
Appelton, Mr. Nathaniel, 363, 364.  
Appleton, Mr., 363, 364.  
—, Mr. Nathaniel, 363.  
—, Rev. Mr. Nathaniel, 363.  
Apthorp, Mr. East, 354, 355.  
Arnould, John, 28.  
Arrington, Abigaile, 129.  
Austen, Jonas, 59.  
BAKER, Goodman, 340.  
Bambrig, Guy, 33.  
Banbricke, Guy, 128.  
—, Justin, 146.  
—, Widow, 140.  
Banbridge, Guy, 55, 335.  
Banbrige, Guy or Guye, 96, 107.  
Banbrooke, Gie, 333.  
Bancroft, Roger, 104, 128, 131, 137, 154.  
Bandbrike, Guy, 70.  
Bankrafte, Roger, 70.  
Barnard, John, 34, 55.  
Barratt, William, 143.  
Barrett, Thomas, heirs, 388.  
—, William, 146, 175, 189, 246, 256, 388.  
Barrit, William, 151, 307.  
Barritt, William, 163, 342.  
Bartlett, Joseph, 208.  
Beal, Brother, 337, 339.  
—, Thomas, 338.

- Beale, Brother, 337, 338.  
 —, Thomas, 16, 50, 63, 102, 127, 154, 330, 332.  
 —, Widow, 142, 147.  
 Beemus, Joseph, 224.  
 Beetlestone, William, 63.  
 Beets, John, 70, 331.  
 Belcher, Andrew, 144, 145, 161, 178, 186, 244.  
 —, Capt., 258.  
 —, Capt. Andrew, 247.  
 —, Jonathan, Esq., 299, 305, 388.  
 Benbrike, George, 331.  
 Benjamin, John, 10, 35, 36, 51, 114.  
 Benjamen, Mrs., 337.  
 Benjamin, Mrs., 339.  
 Besbidge, Thomas, 54.  
 Betts, John, 108, 126, 132, 136, 336, 337, 339.  
 Biglow, Abraham, 375, 376, 377.  
 Bittleston, Elisabeth, 100.  
 Bittlestone, Elisabeth, 127.  
 Bloged, Thomas, 331.  
 Bloget, Susan, 100.  
 —, Widow, 338.  
 Blogett, Susan, 130.  
 Blogget, Thomas, 48, 59, 61.  
 Bloggitt, Thomas, 333.  
 Blomfield, William, 59.  
 Blores, Piam, 165.  
 Blower, Mr., 259.  
 —, Piam, 245.  
 Blowers, Pyam, 181, 197.  
 Boadman, Andrew, 158.  
 Boedman, Andrew, 162.  
 —, Aron, 342.  
 —, Arron, 162.  
 —, William, 160.  
 Boeman, Francis, 163.  
 Bond, Jonas, 218, 219.  
 Bonner, Capt., 247.  
 —, John, 250.  
 Bordman, Aaron, 167, 170, 175, 192, 196, 240, 388.  
 —, Andrew or Androw, 156, 213, 236, 240, 251, 261, 264, 290, 291, 294, 301, 313, 318, 359, 388.  
 Bordman, Andrew, Esq., 351, 352, 357, 364.  
 —, Capt., 279, 282, 304, 308, 316.  
 —, Mr. Andrew, 360.  
 —, Moses or Mosses, 217, 221, 224, 226, 227, 228, 237, 239, 242, 260, 268, 273, 274, 275, 277, 278, 279, 280, 283, 284, 285, 289, 300, 301, 304, 318, 348, 349, 350, 351, 388.  
 —, Capt. Moses, 279, 301, 316, 319, 320.  
 —, Widow, 180, 196.  
 —, William, 142, 147.  
 Boseworth, Jonathan, 30.  
 Boutell, John, 132, 335.  
 Bower, Jonathan, 154.  
 Bowers, Jerath, 141, 146.  
 Bowman, Deacon, 279, 314, 315.  
 —, Francis, 203, 215, 219, 220, 222, 230, 231, 234, 264, 267, 269, 270, 271, 272.  
 —, Joseph, 271, 272.  
 —, Samuel, 278, 281, 290, 291, 296, 297, 299, 317, 320.  
 —, Deacon Samuel, 313, 320.  
 Bowtell, John, 143, 145.  
 —, Widow, 164, 184, 191, 343.  
 Bradish, Ebenezer, 356, 364, 365, 371.  
 —, John, 287, 288, 289, 298, 315, 318, 319.  
 —, Joseph, 163.  
 —, Robert, 15, 153, 331.  
 Bradishe, Robert, 333.  
 Bradstret, Symon, 29.  
 Brattle, William, Esq., 349, 350, 352.  
 Brattle, William, 326.  
 —, Hon. William, Esq., 324.  
 Bredsha, Humph., 142, 147.  
 Bregd, John, 153.  
 —, Mathew, 156.  
 Breskoe, John, 115.  
 Bridg, John, 10.  
 Bridge, Deacon, 144.  
 —, John, 15, 41, 55, 60, 65, 85, 116, 117, 118, 131, 134, 147, 337, 338, 339.  
 —, Mathew or Matthew, 142, 145, 148, 160, 219, 220, 230, 231, 235, 236.  
 Brigham, Thomas, 332, 338.  
 Brigham, Sabasteam, 59.

- Brigham, Thomas, 64, 100, 127, 134, 138,  
154, 337.  
Brighame, Sebastiane, 65.  
Broadish, Widow, 141.  
Brodish, Robert, 91, 145, 337, 338.  
Brown, Robert, 162, 179, 196, 342.  
—, Thomas, 343.  
—, Thomas, Jr., 164.  
Browne, John, 141.  
—, Richard, 119.  
—, Robert, 141, 146, 149.  
—, Thomas, 146.  
Bruer, John, 127.  
Buck, Roger, 162, 176, 194.  
—, Samuel, 175, 198, 247, 253; heirs of,  
310.  
—, William, 122.  
Bucke, Roger, 142, 145, 342.  
—, Samuel, 160.  
—, William, 62, 112, 120, 128, 331, 335,  
336.  
Bull, Elisha, 238, 256, 309.  
—, Samuel, 179, 202, 206, 244, 258, 273,  
275, 276, 302.  
—, William, 142, 146, 161; heirs of,  
177, 187.  
Bunker, John, 212, 261.  
—, John, Jr., 280.  
Bush, Goodman, 144.  
—, Randolph, 115.  
—, Reignold, 145.  
—, Renould, 136.  
Butterfield, Jonathan, 223, 232, 233, 263,  
270, 271, 273, 287, 320.  
—, Jonathan, Jr., 280.  
—, Samuel, 327, 328.  
Buttler, Richard, 11.  
—, William, 11.
- CAINE, Christopher, 69, 331.  
Cane, Christopher, 51, 61, 109, 129.  
—, Jonathan, 163, 176, 198.  
—, Widow, 141, 148, 248, 255.  
Carly, William, 165.  
Cayne, Christopher, 69.
- Channe, Daniel, 162, 297.  
—, Samuel, 162.  
Champne, Elder, 153.  
—, Samuel, 155.  
Champnes, Richard, 57, 59.  
—, Mr. Richard, 66.  
Champney, Daniel, 297.  
—, Elder, 143.  
—, Richard, 47.  
Champnies, John, 57, 331.  
—, Richard, 47, 57, 65.  
Champnis, Richard, 41, 336.  
—, Mr. Richard, 149.  
Champny, Richard, 118.  
Champnye, Elder, 333.  
—, Mr. Richard, 147.  
Champnyes, Richard, 78, 117.  
Chauncey, Mr. Charles, 146.  
Chauncy, Mr. Charles, 144.  
Cheauer, Daniel, 149, 156.  
Cheavers, Daniel, 141, 145.  
Cheeuers, Daniel, 164, 343.  
Cheever, Daniel, 239, 254.  
Chenny, Thomas, 162.  
Cheny, Thomas, 145.  
Chesholm, Thomas, 339.  
Chesholme, Thomas, 43, 60, 98, 117, 118,  
134, 135, 138, 142, 145, 154, 335, 336,  
337.  
Chesseholme, Thomas, 331.  
Chessham, Thomas, 66.  
Chester, Mrs., 35.  
Chever, Daniel, 182, 199.  
Child, Ephraim, 119.  
Chumnes, Mr. Richard, 41.  
Clarke, James, 250, 306.  
—, Jonas, 259.  
—, Elder Jonas, 163.  
—, Mr. Jonas, 183, 194.  
—, Richard, 295.  
—, Thomas, 275.  
Clarke, John, 17, 56.  
—, Jonas, 143, 147.  
—, Elder Jonas, 159.  
—, Nicholas, 56.  
Clemance, William, Sr., 136, 148.

- Clements, William, 114, 134.  
 Coleby, Antonie, 67.  
 Colledge, 143, 146, 190, 342.  
 —, Harvard, 165, 171, 246, 247, 251, 308, 388.  
 College, Harvard, 300.  
 Collice, John, 164.  
 Collines, Edward, 71.  
 Collins, Edward, 72, 88, 331.  
 —, Mr., 153.  
 —, Mr. Edward, 154.  
 Colson, William, 374.  
 Coocke, Captaine, 71.  
 —, Mr. Joseph, 330.  
 Cook, George, 41.  
 —, Samuel, 158, 164.  
 Cooke, George, 76.  
 —, Capt. George, 153.  
 —, Mr. George, 62, 67, 72, 131, 132.  
 —, John, 383, 384.  
 —, Joseph, 42, 43, 74, 171, 187, 214, 222, 238, 258, 388.  
 —, Lieut. Joseph, 232.  
 —, Mr., 337, 338, 342.  
 —, Mr. Joseph, 124, 138, 147, 153, 159, 163.  
 —, Philip, 131, 141, 145, 167, 171, 197, 227, 247; heirs of, 312.  
 —, Widow, 161, 179, 188.  
 Cooledge, Deacon, 281.  
 —, Joseph, 240, 252, 270, 277, 282.  
 Coolidge, Deacon, 308.  
 Coollidge, Deacon, 313.  
 Coop, John, 136, 139.  
 Cooper, Deacon, 278, 279; heirs of, 310, 343, 344.  
 —, Deacon John, 162, 180, 197.  
 —, John, 57, 96, 137, 143, 145, 214, 222, 239, 240, 250, 270, 271, 275, 276, 279, 280, 286, 287, 288, 289, 309, 337.  
 —, John, Jr., 164, 173, 188.  
 —, Samuel, 158, 162, 167, 171, 193, 204, 235, 240, 246, 250, 264, 267, 281, 286, 307.  
 —, Deacon Samuel, 236.  
 —, Serg't Samuel, 210.  
 Cooper, Walter, 232.  
 —, Widow, 306.  
 Corbet, Mr. Elijah, 141.  
 Corlet, Mr. Elijah, 147; heirs of, 309.  
 Corlett, Mrs., 179, 196, 242.  
 —, Widow, 251.  
 Corlitt, Mr. Eliah, 163.  
 Corlitts, Mr. Eliah, 158.  
 Couldby, Anthony, 32.  
 Cracbō, Gilbert, 236.  
 Cracbone, Gilbert, 336, 337.  
 Crackbon, Joseph, 166, 305.  
 —, Joseph, Jr., 308.  
 Crackbone, Beniam, 147.  
 —, Gilbert, 54, 62, 97, 119, 128, 131, 142, 146.  
 —, Joseph, 180, 187, 239, 253.  
 Crackebone, Gilbert, 51, 125.  
 Cragbons, Gilbert, heirs, 163.  
 Crakborne, Gilbert, 331.  
 Crakeborne, Gilbert, 68.  
 Crosbey, Mrs., 139.  
 Crosby, Ann, 90, 153.  
 —, Simon, 67, 337.  
 —, Symon, 58.  
 —, Thomas, 119, 131.  
 Crosby, Anne, 132.  
 —, Thomas, 131, 137.  
 Cutler, James, Jr., 162.  
 —, James, Sr., 145, 162.  
 —, Thomas, 162.  
 Cuttler, James, 282, 286, 287, 320.  
 Cutter, Ammi, 323, 326, 327.  
 —, Elisabeth (widow), 108.  
 —, Ephraim, 162, 169, 188.  
 —, Gershom, 167, 170, 186, 243, 258, 273, 276, 288, 289, 307, 323, 324.  
 —, Gershom, Sr., 275.  
 —, Gershom, Jr., 321.  
 —, Gershom, tertius, 320.  
 —, John, 282, 283, 286, 287, 288, 320, 321.  
 —, Nehemiah, 326, 328.  
 —, Richard, 127, 143, 147, 153, 164, 184, 195, 245, 337, 339; heirs of, 258, 310.

- Cutter, Thomas, 324, 326.  
 —, Widow, 153.  
 —, William, 53, 63, 105, 137, 153, 167, 169, 199, 218, 273, 275, 276, 277, 279, 331, 336; heirs of, 309.
- DAMPFORTH, Nickolas, 71.
- Dana, Daniel, 212.  
 —, Francis, 372.  
 —, Francis, Esq., 372.  
 —, Richard, 148.  
 —, William, 326.  
 —, Mr. William, 324.
- Danford, Nicholas, 65.  
 —, Hon. Samuel, Esq., 356.
- Danforth, —, 388.  
 —, Doctor, 388.  
 —, Mr., 353, 360, 361.  
 —, Mr., Esq., 342, 343.  
 —, Nicholas, 36, 37, 38, 39, 124.  
 —, Samuel, 294, 348, 366.  
 —, Samuel, Esq., 348, 350, 351, 352, 353, 356, 357, 358, 359, 360, 361, 364.  
 —, Hon. Samuel, Esq., 347, 352.  
 —, Thomas, 111, 117, 118, 133, 134, 135, 137, 142, 143, 146, 147, 337, 338, 341.  
 —, Thomas, Esq., 152, 163, 168.  
 —, Mr. Thomas, 153, 154.
- Danfourth, S., 365.
- Daniel, Mrs. Reana, 142.
- Daniell, Robert, 61, 102, 119, 337.
- Danniell, Robert, 331.
- Dany, Jacob, 162.  
 —, Richard, 160.
- Davis, Dollard, 10.
- Davis, Gershom, 206.
- Day, Isaac, 173, 199.  
 —, Mathew, 129, 137.  
 —, Robert, 34.  
 —, Stephen, 122, 143, 147.
- Daye, Seuen, 69.  
 —, Steephen, 88.  
 —, Steuen, 331.
- Deming, David, 237, 250.
- Denison, —, 18.
- Dickson, Edward, 362.  
 —, John, 167, 170, 199, 211, 218, 223, 244, 263, 269, 270, 271, 275, 276, 278, 279, 280, 281, 283, 287, 298, 304, 313.  
 —, Mr. John, 282, 284.  
 —, William, 177, 194, 250.
- Dikson, William, 162.
- Dix, John, Jr., 224.
- Dixon, William, 114, 126, 143, 145.  
 Dixon, —, 365.  
 —, Lieut. John, 349.
- Dogget, John, 116.
- Druse, Vincent, 139.
- Druse, Vincent, 139.
- Dudley, Samuel, 31.
- Dudly, Thomas, Esq., 2.
- Dunster, Mrs., 141, 197.  
 —, Mrs. Eliz.: 147.  
 —, Henry, 232, 270, 281.  
 —, Mr., 255, 334, 335, 337, 339; heirs of, 163.  
 —, Mr. Henry, 73, 120, 127, 131, 133, 137, 278.  
 —, Jonathan, 167, 174, 180, 193, 246.
- EASON, Joseph, 33, 48.
- Eaton, Benoni, 161, 171, 186.  
 —, Nathaniel, 54.
- Eccles, Richard, 129, 142, 145, 159, 163, 176, 189, 343.
- Eckles, Richard, 125, 126.
- Ecles, Ri: 335.
- Elliot, Ebenezer, 323.
- Elly, Nathaniel, 12.
- Elmer, Edward, 30, 62.
- Emerson, Edward, Esq., 222.
- Ensigne, James, 27, 56.
- Eringtone, Abra, 336.
- Errington, Abraham, 143, 145; heirs, 162.  
 —, Widow, 176, 190.
- FANING, Widow, 332.
- Farrabas, Daniel, 147.

- Farwell, Levi, 381, 382, 383, 384, 385, 386,  
387, 388, 389, 390, 391.  
—, Deacon Levi, 377.  
Fassett, Joseph, 235.  
Fesenden, John, 331.  
—, Nicholas, 162, 165, 343.  
Fessenden, Nicholas, 211, 217, 229, 239,  
257, 300, 304, 388.  
—, William, 314, 315, 347.  
—, Mr. William, 348, 349, 350, 352.  
Fessinden, Nicolas, 170, 189.  
Fillebrown, John, 232, 280, 281, 286, 288,  
289, 314, 315.  
—, Mrs. Lydia, 388.  
Fisenden, John, 46, 147.  
Fishenden, John, 58, 68, 338.  
Fisher, Thomas, 32, 42, 270.  
Fishington, John, 150.  
—, Nicholas, 150, 156.  
Fisiden, John, 142.  
Fiske, David, 336.  
—, David, 147, 264.  
—, Lieut. David, 169, 264.  
—, David, Sr., 156, 163, 218, 219.  
—, David, Jr., 164.  
Fissenden, John, 46, 103.  
—, Nicholas, 214, 215.  
Fissington, John, 139.  
Flagg, Mrs., 384.  
Fletcher, Mr. William, 350, 351.  
Fownell, John, 133.  
Fox, Brother, 334.  
—, Mr., 257.  
—, Thomas, 143, 146, 160, 171, 185,  
243, 310, 337, 339.  
Foxcroft, Col., 248, 302, 306, 312.  
—, Col., Esq., 250.  
—, Francis, 225, 388; heirs, 388.  
—, Mr., 240, 241.  
—, John, 371, 373, 374, 375, 376, 377, 388.  
—, Mr. John, 359, 360.  
Frances, Richard, 161.  
Francis, Richard, 125, 126, 143, 148.  
French, John, 109, 127, 332, 336.  
—, William, 57, 66, 100, 129, 130, 132,  
331, 336.
- Frenche, William, 333.  
Frost, Edmond or Edmund, 48, 58, 79,  
125, 146, 320.  
—, Mr. Edmond, 136.  
—, Elder, 66, 142, 333, 337, 338, 339.  
—, Ephraim, 158, 164, 180, 187, 233,  
241, 254, 273, 275, 276; heirs, 300, 388.  
—, Ephraim, Jr., 275, 276, 322, 324, 326.  
—, Capt. Ephraim, 322, 326, 327, 371,  
374.  
—, Gideon, 364; heirs, 388.  
—, Deacon Gideon, 373.  
—, James, heirs of, 388.  
—, John, 146, 160, 173, 188, 327.  
—, Mr. John, 326.  
—, Joseph, 323.  
—, Mrs., 148.  
—, Samuel, 148, 322, 323.  
Fuller, Joshua, 163.  
—, Timothy, 329.
- GAMAGE, 365.  
—, William, 364.  
Gammage, William, 356.  
Gannet, Caleb, 380.  
Gearner, Edmund, 28.  
Gibbs, John, 332.  
Gibson, John, 35, 55, 62, 95, 124, 135, 138,  
141, 146, 184, 194, 338, 342; heirs, 165.  
—, Samuel, 151, 156, 164, 207, 241, 256,  
263; heirs, 304.  
Gibsone, John, 333.  
Girling, Richard, 15.  
Glouer, John, 136, 339.  
—, Mrs., 49, 64.  
Goave, John, 141, 145, 165.  
Goddard, Benjamin, 222, 235, 242, 256, 257.  
—, Nathaniel, 388.  
—, Thomas, 388.  
Goodman, Richard, 24.  
Goodwin, William, 12.  
Gookin, Capt., 339.  
—, Daniel, Esq., 140.  
—, Capt. Daniel, 144, 145.  
—, Major Daniel, 159, 160.



- Gookin, Mr., 159.  
 —, Mr. Nathaniel, 164, 175, 190.  
 —, Samuel, 164, 180, 226, 227, 228, 260, 275, 276, 301.  
 —, Mr. Samuel, 187, 217, 221, 248, 257.  
 Gookine, Capt., 339.  
 Gookins, Capt. Daniel, 147.  
 Goue, John, 157, 158, 342.  
 Gove, Jerath, 388.  
 —, John, 177, 195, 206, 210, 243, 254, 255.  
 —, Jonathan, 226, 227, 274, 296, 305.  
 Green, John, 183, 195, 241, 343.  
 —, Lieut., 156.  
 —, Nathaniel, 147, 161, 182, 196, 246, 342.  
 —, Samuel, 123, 126.  
 —, Widow of Mr. Bartholomew, 55.  
 Greene, Bartholomew, 27.  
 —, Capt., 185, 258.  
 —, Elisabeth (widow), 105, 129, 338.  
 —, Ellen or Hellen, 96, 336.  
 —, John, 141, 145.  
 —, Mrs., 245, 332.  
 —, Persiuall, 53, 333.  
 —, Samuel, 35, 55, 70, 97, 129, 132, 141, 145, 258, 331, 333, 334, 336.  
 —, Capt. Samuel, 185, 194.  
 —, Lieut. Samuel, 163.  
 —, Widow, 142.  
 Greenhill, Samuel, 17.  
 Grissoll, Francis, 112, 128, 132.
- HADDEN, Katherin, 88.  
 Haddon, Garrad, 25, 48.  
 —, Katherine, 66.  
 Hall, Edward, 63, 101, 107, 127, 141, 147, 152, 160, 335, 340; heirs, 176, 196.  
 —, Percival, 225.  
 —, Thomas, 126, 142, 148, 160, 182, 186.  
 —, Widow, 143, 178, 188.  
 Hamblett, William, 118.  
 Hamlett, William, 134.  
 Hammond, Thomas, 139.  
 Hancock, Deacon, 226, 273; heirs, 307.
- Hancock, Mary, 388.  
 —, Nathaniel, 30, 178, 181, 186, 189, 243, 245, 257, 259, 261, 263, 298, 302, 303, 315, 343, 388.  
 —, Nathaniel, Jr., 207.  
 —, Nathaniel, Sr., 207.  
 —, Torrey, 382, 386, 389.  
 —, Widow, 141.  
 Hancock, Nathaniel, 60, 114, 129, 146.  
 Hancock, and Post, 160.  
 Hancock, Nathaniel, 151, 161.  
 Handcocke, Nathaniel, 331.  
 Harlackenden, Mr. Roger, 57.  
 —, Mr. Roger, Esq., 59.  
 Harlackinden, Roger, 43.  
 —, Mr. Roger, Gent: 41.  
 Harlackingen, Roger, 40, 57, 59.  
 Harlackington, Mr., 40.  
 Hartt, Steven, 18.  
 Hassull, Richard, 143, 147.  
 Hastin, Deacon, 343.  
 —, John, 163.  
 —, Samuel, 164, 342.  
 Hastin, Deacon, 244, 245.  
 —, John, 169, 185, 243, 257.  
 —, Jonathan, 232.  
 —, Samuel, 181, 192, 247, 251.  
 —, Walter, 152, 155, 185, 252, 264, 267.  
 Hastings, Brother, 340, 341.  
 —, Deacon, heirs of, 305, 309.  
 —, John, 307.  
 —, Mr. John, 204.  
 —, Jonathan, 233, 281, 313, 314, 315.  
 —, Jonathan, Esq., 356, 357.  
 —, Jonathan, Jr., 321, 322.  
 —, Mr. Jonathan, 354.  
 —, Samuel, 146, 181, 192, 247, 251, 342, 344.  
 —, Thomas, 356, 364, 365.  
 —, Walter, 143, 146.  
 —, Deacon Walter, 315.  
 —, Widow, 141.  
 Hastings, John, 149, 157.  
 —, Walter, 156.  
 —, Deacon Walter, 163, 170, 190, 191.  
 Haynes, John, Esq., 3.

- Haynes, Mr. John, Esq., 49.  
 Healy, William, 146.  
 Hearte, Stephen, 42.  
 Heat, Thomas, 52.  
 Heate, Thomas, 16.  
 Herlakington, Mr., 69.  
 Heringe, James, 71.  
 Herring, James, 61.  
 Herrington, John, 263.  
 Hicks, Elisabeth, 388.  
 —, Joseph, 167, 183, 187.  
 —, Zachariah or Zechariah, 167, 172, 180, 183, 342, 343.  
 Hickes, John, 310, 318.  
 —, Zechariah, 142, 148, 156, 163, 241, 261, 274, 275, 281, 298, 308, 315.  
 —, Zechariah, Sr., 255.  
 Hill, Abraham, 163, 233, 302.  
 —, Aaron, 371.  
 —, Aaron, Esq., 377, 380, 381.  
 —, Deacon Aaron, 373, 374, 375.  
 —, Hon. Aaron, 382.  
 —, Jacob, 178, 192, 200, 248, 253, 278, 279, 281, 289, 304, 313, 320.  
 —, Nathaniel, 261, 320.  
 —, Zechariah, 321, 322, 323.  
 Hitte, Thomas, 52.  
 Hodchen, George, 106.  
 Holden, Justinian, 148.  
 Holdin, Samuel, 315.  
 Holeman, Jeremiah, 207.  
 —, William, 331.  
 Holley, Samuel, 69.  
 Hollman, William, 333.  
 Holly, John, 119.  
 —, Samucl, 115.  
 Holman, Abraham or Abram, 143, 145, 164, 171, 191, 200, 342, 343.  
 —, Jeremiah, 146, 161, 165, 195, 238, 251, 343.  
 —, Widow, 142, 146; heirs of, 173.  
 —, William, 48, 107, 129, 336, 337.  
 Holme, Robert, 62, 125, 134.  
 Holmes, John, 147, 148, 149, 162, 181, 193, 247, 251, 343.  
 —, Robert, 92, 128, 140, 153, 337.  
 Holmested, Nicholas, 43.  
 Holms, John, 342.  
 Homan, William, 338.  
 Homes, Brother, 335, 336.  
 —, Robert, 331, 339.  
 —, Ri: 335.  
 Hooker, Thomas, 3, 38.  
 Hopkins, John, 26, 40.  
 Hosmer, James, 56.  
 —, Thomas, 31, 52, 103.  
 Hough, Atterton, 30.  
 Hought, Atherton, 115.  
 Houlden, Justinion, 161.  
 Hubbard, James, 142, 145.  
 Hubberd, James, 172, 195.  
 Hubert, James, 160.  
 Huchen, Georg, 63.  
 Huddsone, Mr., 64.  
 Hudson, Mr., 58.  
 Hunt, Edward, 52.  
 Hunte, Edmond or Edmund, 23, 40.  
 Hutchins, George, 332.  
 Hyde, Jonathan, 133.  
 —, Samucl, 133.  
 INMAN, Ralph, Esq., 354, 355.  
 Irlakington, Mr., 66.  
 Isaac, Abraham, heirs of, 388.  
 Isaacke, Elisabeth, 109, 123.  
 —, Joseph, 46, 333.  
 Isaake, Josheph, 331.  
 Isack, Joseph, 52.  
 Isacke, Joseph, 40, 62, 335, 336.  
 Isake, Josheph, 68.  
 JACKSON, Abraham, 207.  
 —, Edward, 119, 120.  
 —, Mr. Edward, 141, 148.  
 —, John, 115, 133, 134, 135, 143, 147, 150, 183, 191, 205, 206, 207, 208, 213, 244.  
 —, Lieut. John, 233.  
 —, Lieut., 226.  
 —, Richard, 35, 64, 86, 116, 139, 140, 147; heirs of, 161.

- Jackesone, John, 68.  
 Jackson, Richard, 332.  
 Jacksonne, Edward, 128.  
 Jacson, Mr. Edward, 136.  
 —, John, 136, 137.  
 —, Richard, 337, 339.  
 Jannison, Doct. T. L., 388.  
 Jennery, John, 223.  
 Jennison, Doctor, 386.  
 —, T. L., 384.  
 —, Doct. T. L., 386, 388, 389.  
 —, Timothy L., 381, 382, 385, 387, 390.  
 —, Doct. Timothy L., 383, 384, 386.  
 Jones, Phillip, 161.  
 —, William, 56.  
 Judd, Thomas, 34, 50, 55.
- KANE, Christopher, 333.  
 Kelsie, William, 24.  
 Kelsey, William, 42.  
 Kempster, Daniel, 96, 117, 122, 126, 143, 146.  
 Kendall, John & Elisabeth, 120.  
 Kerley.  
 Kidder, Deacon, 285, 312.  
 —, Samuel, 216, 217, 218, 232, 233, 249, 271, 275, 276, 388.  
 —, Thomas, 120.  
 Kideer, Samuel, 237.  
 Kneeland, Dr. William, 364.  
 Knight, John, 44, 49.  
 —, Michael, 162.
- LAMPSONE, Barnabe, 332.  
 Lamson, Barnaby, 51, 57, 123.  
 Lathrum, Care, 65.  
 Latham, Cary, 113, 119, 131.  
 Lee, Joseph, Esq., 355.  
 Leverett, John, 218, 219.  
 —, John, Esq., 217, 243, 252, 264.  
 —, Mr. John, 208.  
 —, Mr., 273.  
 —, Mr. President, 305.  
 Lewis, William, 14.
- Livermore, Daniel, 224.  
 —, Samuel, 224.  
 Lock, Benjamin, 323, 326.  
 —, Capt. Benjamin, 373, 374.  
 —, Francis, 282, 320.  
 Locke, William, 327, 328.  
 Lockwood, Robert, 53.  
 Longhorne, Thomas, 141, 146, 163, 343.  
 —, Widow, 184, 192.  
 Lord, Richard, 21.  
 Lues, Miles, 68.  
 Luxeford, James, 49, 64.  
 Luxford, Reuben, 162, 167, 183, 193.
- MACROON, John, 163.  
 Macoone, John, 148.  
 Mairitt, John, 163.  
 Maisters, Mr., 331.  
 Man, Goodman, 150, 332, 333, 334, 335, 336, 337, 339.  
 —, William, 64, 101, 122, 128, 141, 153.  
 Maning, William, 152.  
 Manning, Samuel, 249.  
 —, William, 54, 142, 147, 161, 178, 197, 241, 340; heirs of, 302.  
 —, William, Jr., 125.  
 —, William, Sr., 125, 127.  
 —, Mr. William, 165.  
 Manninge, William, 103, 119.  
 —, William, Jr., 125.  
 Mariot, Thomas, 50.  
 Marit, Thomas, 337.  
 Marratt, Capt. Edward, 359, 360.  
 Marret, Amos, 234, 272, 275, 277, 278.  
 —, Lieut. Amos, 271, 273, 274, 282.  
 —, Mr. Amos, 321.  
 —, Brother, 335.  
 —, Thomas, 86, 334, 335, 336.  
 Marrett, Amos, 226, 227, 236, 237, 242, 259, 260, 261, 263, 317, 318, 388.  
 —, Lieut. Amos, 217, 221, 235, 319.  
 —, Brother, 330.  
 —, Capt., 365.  
 —, Edward, 388.  
 —, Edward, Jr., 347.

- Marrett, Capt. Edward, 357, 366, 368.  
 —, Mr. Edward, 353.  
 —, Mr. Edward, Jr., 347, 348.  
 —, John, 173, 188, 200.  
 —, Thomas, 332.  
 Marriot, Thomas, 52.  
 Marrit, Edward, 311.  
 —, John, 150.  
 —, Thomas, 153, 154, 339, 341.  
 Marritt, John, 142, 148, 161.  
 —, John, Sr., 342.  
 —, Thomas, 143.  
 Marshall, John Green, 165.  
 Mason, John, 222.  
 —, Thaddeus, Esq., 371.  
 Masters, John, 29, 53, 323.  
 Maynard, John, 35.  
 Mead, Israel, 158, 160.  
 Meane, John, 60, 101, 128, 332.  
 Meed, Isreal, 158.  
 Meene, John, 338.  
 Metcalf, Eliab W., 381.  
 —, Col. E. W., 382, 384, 388, 389.  
 Michason, Edward, 66, 332.  
 Mitchell, Mrs., 181, 342; heirs of, 164.  
 Michelson, Brother, 335, 336.  
 —, Edward, 138, 142, 336, 339; heirs  
 of, 164.  
 —, Widow, 343.  
 —, William, 146.  
 Micherson, Edward, 99.  
 Miller, Joseph, 388.  
 Ministry, 199.  
 Miriam, Robert, heirs of, 161.  
 —, Widow, 164.  
 Mirriam, Joseph, 146.  
 Mitchell, Mr. Jonathan, 144, 146.  
 —, Rev. Jonathan, 139.  
 —, Mrs. Margaret, 192.  
 Mitchelson, Edward, 148.  
 —, Widow, 170, 192.  
 Monis, Mr. Judah, 311.  
 Moore, Francis, 340.  
 —, Francis, 109, 121, 128, 152, 157, 158;  
 heirs of, 161.  
 —, Francis, Jr., 142, 147.  
 Moore, Francis, Sr., 143.  
 —, Sergt. Francis, 165.  
 —, Golden or Goulden, 92, 93, 139, 337,  
 338, 339.  
 —, John, 61, 64, 69, 102, 336.  
 —, Nancy, 388.  
 —, Widow, 170, 195.  
 More, Francis, 331, 342, 344.  
 —, Golden, 154, 164.  
 —, John, 70, 331, 333.  
 Morill, Abraham, 48.  
 Morrell, Abram, 332.  
 Morrill, Abraham, 20, 113, 118, 336, 338.  
 Morse, William, 319.  
 Munroe, Deacon James, 381.  
 —, George, 222, 223.  
 —, John, 222.  
 —, William, 163, 200, 201, 202, 223,  
 225.  
 —, William, Jr., 225.  
 —, William, Sr., 225.  
 Musse, Hester, 20.  
 Must, Hester, 36.  
 Muzzey, Benj., 272.  
 —, Mr. Benj., 218, 220, 271.  
 Mygatt, Joseph, 7.  
 NICHOLS, Thomas, 51.  
 Norcross, Jeremiah, 121.  
 —, John, 115.  
 Nutting, Jonathan, 305.  
 OAKES, Edward, 147, 152, 162.  
 —, Thomas, 141; children of, 146.  
 —, Mr. Thomas, 159.  
 Oldham, John, 207, 212, 229, 235, 269, 270.  
 Oliuer, Thomas, 161.  
 Oliver, Doctor, 258.  
 —, Madam, heirs of, 311.  
 —, Mrs., 244.  
 Olmestade, James, 8.  
 Olmstead, Nicholas, 9.  
 Ouldum, John, 163.  
 —, Samuel, 161.

- PADLEFOOTE, Jonathan, 141.  
 Palfray, John, 249, 252.  
 Palfrey, John, 188; heirs of, 175.  
 Palfry, John, 163, 343.  
 Parish, R.: 335.  
 —, Thomas, 153, 337, 338, 339.  
 Parishe, Thomas, 62, 333.  
 Parrish, Thomas, 95, 107, 123, 124, 132.  
 Parke, Richard, 53, 103, 136, 137, 331, 336.  
 Parker, Capt., 242, 285.  
 —, Goodman, 334.  
 —, John, 139.  
 —, Josiah, 226, 227, 228, 260, 272, 385.  
 —, Capt. Josiah, 217, 221, 256, 271, 290, 301.  
 —, Robert, 43, 49, 58, 104, 116, 129, 142, 146, 152, 160, 332, 334, 335, 338, 339, 340.  
 Parkes, Edward, 138.  
 —, Richard, 153.  
 Parks, Mr., 339.  
 —, Robert, 337.  
 Patrick, Daniel, 28, 42.  
 Patricke, Captain, 63.  
 Patten, Nathaniel, 158, 205, 210.  
 —, William, 55, 126, 336.  
 Pattin, Nathaniel, 165, 183, 193, 218, 254.  
 —, Nathaniel, Jr., 278, 279, 286, 296.  
 —, Nathaniel, Sr., 263, 275, 285.  
 —, William, 97, 143, 146, 213, 243, 260, 276, 332; heirs of, 305.  
 Paulfrey, John, 146.  
 Payne, Moses, 113, 125.  
 Perce, Goodman, 340.  
 Pelham, —, 161.  
 —, Mr., 252, 342.  
 —, Edward, 240.  
 —, Mr. Edward, 172, 181, 198, 307.  
 —, Herbert, 337.  
 —, Herbert, Esq., 72, 118, 125, 144, 146, 147, 153.  
 —, Mr. Herbert, 144, 338.  
 Perker, Robert, 43.  
 Perry, John, 233.  
 Peyntree, William, 16.  
 Philips, Samuel, 135.  
 Phillips, Samuel, 134.  
 Phips, David, Esq., 355.  
 Pierce, Mark, 114.  
 Place, Thomas, 65.  
 Poast, Stephen, 30.  
 Porter, Israel, 376, 389.  
 Post & Hancock, 160.  
 Pratt, John, 6, 52.  
 Prentes, Solomon, 344.  
 Prentice, Capt., 163.  
 —, Cooper & Son, 364.  
 —, Deacon, 350, 365.  
 —, Ebenezer, 323.  
 —, George, 328.  
 —, Mr. George, 327.  
 —, Henry, 148, 160, 300, 337, 347, 349, 356, 366, 367.  
 —, Deacon Henry, 352, 357, 364, 368.  
 —, James, 148.  
 —, John, 286.  
 —, Nathaniel, 388; heirs of, 306.  
 —, Solomon, 162, 166, 236, 245, 249, 252, 276, 280, 281, 282, 285, 294, 300, 313, 314, 315, 342, 367, 388.  
 —, Solomon, Jr., 273.  
 —, Solomon, Sr., 229, 235, 275, 344.  
 —, Stephen, 307, 388.  
 —, Mr. Stephen, 320, 352, 354.  
 —, Thomas, 148.  
 —, Widow, 141.  
 Prentis, Henry, heirs of, 177, 195.  
 —, Solomon, 235.  
 Prentise, Henry, 129.  
 Prentiss, George, 326, 327.  
 Prince, John, 20.  
 Procter, Mr., 241, 254; heirs of, 308.  
 READ, Mr. James, 358.  
 —, Joseph S., 376.  
 Redding, Goodman, 58.  
 —, Joseph, 32.  
 Redsen, William, 115.  
 Redsyn, William, 120.  
 Reed, Christopher, 162.  
 Remington, Capt., 253.

- Remington, Lieut., 161.  
 —, Mrs., 238.  
 —, Jonathan, 147, 163, 172, 190.  
 —, Jonathan, Esq., 278, 306.  
 —, Lieut. Jonathan, 210.  
 Reyner, Samuel, 147.  
 Richards, Nathaniel, 27, 60.  
 Robbins, Jonathan, 327, 328.  
 —, Joseph, heirs of, 311.  
 —, Nathaniel, 161.  
 —, Nicholas, 58.  
 —, Richard, 147, 160.  
 —, Samuel, 164.  
 Robins, Richard, 343.  
 Robinson, Samuel, heirs of, 311.  
 Rogers, Rev. Mr. Daniel, 324.  
 Rolf, Widow, 160.  
 Rolfe, Widow, 155.  
 Rusken, William, 36.  
 Russel, David, 225.  
 —, Jason, 213, 214, 215, 218, 220, 221,  
 224, 232, 233, 243, 259, 261, 262, 263,  
 269, 270, 271, 272, 274, 275, 277, 278,  
 281, 282, 284, 285, 287, 312, 318, 323.  
 —, Mr. Jason, 283, 319.  
 —, John, 222, 223.  
 —, Joseph, 238, 270; heirs of, 312.  
 —, Philip, 220, 221, 223, 267.  
 —, Walter, 255, 270, 271, 273, 286.  
 —, William, 214, 215, 216, 217, 218,  
 220, 221, 224, 226, 227, 232, 234, 249,  
 260, 264, 267, 284, 285, 290, 291, 294,  
 297, 299.  
 —, Mr. William, 271, 296.  
 Russell, —, Heirs of, 161.  
 —, Jason, 161, 200, 203, 204, 211, 263.  
 —, John, 60, 69, 90, 120, 160, 202, 332,  
 335, 337, 339.  
 —, Joseph, 148, 164, 174, 186.  
 —, Noah, 328.  
 —, Mr. Noah, 327.  
 —, Philip, 160, 201, 202.  
 —, Samuel, 326, 327.  
 —, Widow, 143, 146.  
 —, Widow, alias Hall, 178, 188.  
 —, William, 128, 131, 161, 200, 203, 204.
- SACKETT, —, 33.  
 Sancley, Mr., 53.  
 Sandars, Robert, 70.  
 Sanders, Mr., 337, 339, 340, 341.  
 —, Robert, 100, 153.  
 Saunders, Robert, 69, 332.  
 Sawtle, John, 167, 178, 185.  
 Scill, John, 96.  
 —, Joseph, 147.  
 —, Widow, 143, 145.  
 Scott, Samuel, 279.  
 —, Thomas, 17, 61.  
 Sewall, Rev. Samuel, 388.  
 Shaw, Roger, 332.  
 Shawe, Roger, 49, 89, 118.  
 Shepard, Edward, 148.  
 —, Mr. Samuel, 154.  
 Sheaperd, Edward, 149.  
 Sheeperd, Mr. Samuel, 41.  
 Shep., Edward, 71.  
 Shepard, Edward, 106, 140, 146.  
 —, John, 141, 146.  
 —, Mr. Samuel, 77, 124, 133.  
 —, Thomas, 339.  
 —, Mr. Thomas, 337.  
 Sheppard, Mr. Samuel, 69.  
 Sherbole, Mrs., 334, 335, 336, 337.  
 Sherbone, Elisabeth, 67, 98.  
 —, Mrs., 331.  
 Sill, John, 57, 128, 335.  
 —, Joseph, 174, 189.  
 —, Capt. Joseph, 161.  
 Simons, Joseph, 163.  
 Skidmer, Thomas, 108.  
 Skidmore, Thomas, 120.  
 Skinner, Edward, 107.  
 Smith, Henry, 162, 212.  
 —, John, 162.  
 —, Joseph, 215.  
 —, Thomas, 215.  
 Sparahauk, Nathaniel, 163.  
 Sparhackle, Nathaniel, 333.  
 Sparhauke, Mr., 153.  
 —, Mr. Nathaniel, 147.  
 Sparhawke, Nathaniel, 40, 51.  
 —, Samuel, 215, 216, 234, 235, 266, 267.

- Sparhawke, Mr. Samuel, 213, 219.  
 Sparrowhauke, Nathaniel, 70.  
 Sparrowhauke, Nathaniel, 80, 81, 82, 83,  
   117, 120, 123, 125.  
 Spencer, Michael, 30, 174, 186.  
   —, Thomas, 50.  
   —, William, 5, 37, 58.  
 Spencere, Garad, 18.  
 Spenser, William, 67.  
 Spenser, Thomas, 7.  
 Squire, John, 164.  
   —, John, Sr., 210.  
 Stacie, Thomas, 167.  
 Stacy, Thomas, 184, 186.  
 Standly, Timothy, 34, 58.  
 Steadman, John, 165.  
   —, John, Jr., 342.  
   —, Mr., 342.  
   —, Robert, heirs of, 163.  
 Steaunson, Widow, 343.  
 Stebbin, Edward, 52.  
 Stebbine, Edward, 39.  
 Stebbinge, Edward, 39.  
 Stebbings, Edward, 38.  
 Stebine, Edward, 41.  
 Stebing, Edward, 39.  
 Stebinge, Edward, 21, 38, 39.  
 Stedman, Capt., 350, 365.  
   —, Mr., heirs of, 255.  
   —, Ebenezer, 326, 367, 376.  
   —, Capt. Ebenezer, 324, 353, 357, 358,  
   361, 365, 368, 371, 372, 373, 374.  
   —, John, 110, 137, 153, 280, 290.  
   —, John, Jr., 191.  
   —, John, Sr., 175.  
   —, Mr. John, 141, 145, 216, 241; heirs  
   of, 311.  
   —, Mr. John, Sr., 193.  
   —, Robert, 130, 141, 145, 153.  
 Steel, John, 332.  
 Steele, George, 22.  
   —, John, 13, 15.  
 Steevenson, Andrew, 126, 130, 147.  
 Sternes, Isaac, 147; heirs of, 162.  
 Stevenson, Andrew, 134, 137, 142, 172,  
   197, 246, 253.  
 Stimpson, Andrew, heirs of, 302.  
 Stimson, Andrew, 161.  
 Stimson's heirs, 388.  
 Stockine, George, 34.  
 Stocking, George, 54, 56.  
 Ston, Daniel, 161.  
   —, David, 161.  
   —, Deacon, 343.  
   —, Elder John, 161.  
 Stone, Daniel, 127.  
   —, David, 146.  
   —, Deacon, 141, 220.  
   —, Gregory, 53, 57, 64, 83, 122, 123,  
   124, 146, 333, 337.  
   —, Samuel, 4, 147, 230, 231, 264, 267.  
   —, Samuel, Sr., 156, 162, 219.  
 Swan, Ebenezer, 326.  
   —, Gershom, 165.  
   —, John, 141, 145, 164, 165, 184, 189,  
   248, 251, 280, 308, 320.  
 Sweateman, Thomas, 332.  
 Sweatman, Thomas, 160.  
 Swetman, Thomas, 130.  
   —, Widow, 143.  
 Swætman, Thomas, 141, 148.  
 Symkins, Nicolas, 44.  
  
 TAYLCOFF, John, 23, 36.  
 Taylor, John, 141, 145, 161, 340.  
   —, Widow, heirs of, 176, 192.  
 Teed, Lidia, 213.  
 Thorp, Henry, 123.  
 Throwbridge, Edmund, Esq., 359.  
 Thrumble, John, 337, 339.  
 Thwing, Edward, 280.  
 Tidd, John, 161.  
 Tomlin, Tymothy, 5.  
 Tompson, Mrs., 337.  
 Tomson, Mrs., 339.  
 Town, Peter, 157, 160, 174, 197, 249, 343;  
   heirs of, 304.  
   —, William, 164.  
 Towne, Peter, 143, 145, 156, 177, 190.  
   —, William, 51, 113, 122, 127, 141, 147,  
   322, 336, 340.

- Trobridge, Edmund, Esq., 366.  
 Trowbridge, Edmund, Esq., 354.  
 Trowbridge, Edmund, Esq., 348, 351, 356,  
 357, 360.  
 —, Hon. Edmund, Esq., 359.  
 —, Judge, 374.  
 Trumble, John, 62, 106.  
 Turges, Mr., 108.
- USHER, Hezechiah, 93, 121.
- VARSALL, 355.  
 Vassall, —, 353.  
 —, Col., 354.  
 —, Henry, 354, 355.  
 —, Henry, Esq., 354, 355.  
 —, John, Esq., 355.  
 —, Major John, 362.  
 Vincent, Humphry, 27, 28, 61.  
 Vsher, Hezechiah, 93, 121, 332.  
 Vusher, Hezekiah, 153.
- WACKMAN, Samuel, 29.  
 Wadsworth, William, 52.  
 Wadsworth, William, 19, 47.  
 Warland, Owen, 164, 239, 257, 388.  
 —, Thomas, 372, 388.  
 —, William, 307.  
 Warner, Andrew, 11, 41.  
 Warren, Joshua, 228.  
 Watson, Abraham, 167, 169, 185, 214,  
 215, 216, 318.  
 —, Isaac, 281, 287, 314, 315, 349.  
 —, Jacob, 349.  
 —, John, 388.  
 —, heirs of Abraham, Isaac, and Jacob,  
 388.  
 —, Capt. Nathaniel P., 329.  
 Webb, Richard, 14.  
 Webbe, Richard, 52.  
 Wellington, J., 327, 328.  
 —, Capt. Jeduthan, 326.  
 —, Major J., 327.  
 Westwood, William, 11.  
 Wetherell, William, 35.
- Whipple, William J., Esq., 381.  
 White, John, 36, 121.  
 —, Thomas, 60, 65, 146, 164.  
 Whiting, Mr. John, 214.  
 Whitmore, Francis, 141, 148, 162, 336.  
 Whitte, John, 4.  
 Whittemore, Deacon, 350, 357.  
 —, Samuel, 303, 312, 318, 347, 348, 351,  
 352, 353, 354, 355, 357, 358, 359, 360,  
 361, 363, 364, 367.  
 —, Samuel, Jr., 364, 366, 373.  
 —, Capt. Samuel, 352, 354.  
 —, Deacon Samuel, 347, 348, 349, 351,  
 352, 353, 354, 356, 357, 359, 365, 371.  
 —, Thomas, 214, 233.  
 Wieth, John, 161.  
 —, Widow, 161, 342.  
 Wilcocke, William, 104, 132, 134, 331,  
 336, 337, 339.  
 Wilcoke, William, 153.  
 Willington, John, 164.  
 Wilkerson, Isabell, 94, 336.  
 —, Sister, 340.  
 Wilkinson, Izbell, 56, 62.  
 —, Widow, 332.  
 Willard, Symon, 10, 15, 66.  
 Willcoate, Mr., 67.  
 Willice, George, 343.  
 Willington, Benjamin, 215, 220.  
 —, Mr. Benjamin, 219.  
 Willis, George, 332.  
 Willois, George, 65.  
 Willowes, George, 103, 119, 126, 142, 148.  
 Willows, George, 162, 182, 187.  
 Willsonne, Richard, 127.  
 Wilson, Andrew, 237; heirs of, 310.  
 —, Robert, 148, 162; heirs of, 174, 179,  
 196, 206.  
 Winchep, Edward, 56.  
 Winchep, Edward, 65, 331.  
 Winchope, Edward, 333.  
 Winckall, Thomas, 53.  
 Winshape, Edward, 35.  
 Winship, Edward, 94, 107, 116, 128, 132,  
 138, 141, 154, 184, 193, 205, 214, 218,  
 238, 256, 271, 273, 336; heirs of, 312.



- Winship, Lieut. Edward, 146, 161.  
—, Ephraim, 163.  
—, Joseph, 182, 194, 204, 207, 217, 218,  
226, 232, 233, 240, 258, 273, 279, 285,  
308, 314; heirs of, 312.  
—, William, 286.  
Winshipe, Edward, 70.  
Winshipp, Joseph, 224, 280, 315, 320.  
Winshope, Edward, 47.  
Winter, John, 164.  
Winthrop, William, 329, 370, 372, 374,  
375, 376, 377.  
—, William, Esq., 329, 371, 372, 373,  
374, 375, 377, 380, 381, 388.
- Withe, Brother, 334, 335, 336.  
—, Nicholas, 135, 138, 146, 335.  
Witherell, Mr., 62.  
Woods, Richard, 147.  
Worland, Owen, 178, 196.  
Wyeth, Ebenezer, 347.  
—, Jacob, 382.  
—, John, 200, 240, 254, 388.  
—, Jonathan, 300, 301, 320, 388.  
—, Widow, 196, 320.  
—, William, 198, 245; heirs of, 309.  
Wythe, Nicholas, 119.
- YOUNGE, Widow, 331.




Index of Subjects.



## Index of Subjects.

- ACCOUNTS exhibited, 364, 365, 368, 389.  
Alewife Fishery, 352.
- BOUNDS, Cambridge and Lexington, 271, 272; of land, 220, 221, 225.  
Bridge, the Great, 150, 210.  
Burying-place, 293, 355, 358; at West Cambridge, 358.
- CHURCH, Episcopal, 354, 355, 362.  
Clay pits, 230, 248, 298, 367.  
Clergyman, salaries of, 159, 211.  
Common lands, 208, 221, 226, 237-250, 290, 291, 299-312.  
Court House, 261, 262, 263, 352.  
Cow Commons, 144, 145, 146, 147, 148, 289.
- DISTRIBUTION of funds, 365, 388, 389.
- EAR of Indian corn, 207.
- FENCES, division of, 153, 154, 165, 166, 330, 334-344.  
Fortification timber, 150.  
Fresh Pond Meadow, 333, 334.
- GALLOWS Lot, 373, 375.  
Gravel-pit, 293, 298.
- HIGHWAYS, 145, 151, 152, 155, 157, 209, 212, 215, 216, 219, 220, 228, 229, 230, 233, 234, 235, 236, 259, 268, 299.
- INHABITANTS not Proprietors, 167.
- LANDS laid out on south side Charles River, 136, 140, 141, 142, 143, 292, 297.  
Lots granted, Cambridge Rocks, 168-199, 277, 278, 280, 286, 287, 288; West side Menotomye River, 125-130; beyond eight-mile line, 160-165.
- MARKET HOUSE, 380, 381.  
Meadow, 156.  
Meeting-house, glass in, 152; at West Cambridge, 358.
- NOTE of sale and alienation of lands, 116, 117, 118.
- ORDERS of Court, 1, 2.
- PARSONAGE, 210.  
Passages, 167, 214, 215, 217, 232, 233, 313, 314, 321, 322, 324, 325.
- RUSSELL'S Agreement, 220.
- SALARY of ministers, 211.  
Schoolhouse, 359, 360, 365.  
Shawshine, 139.  
Sheds, 228.  
Sheep, 209, 211, 274, 347.  
Stone wall (Watertown), 273, 316.  
Strangers, concerning, 167, 209.  
Surveyors, 45, 64.
- TAXES authorized, 209, 211, 298, 316.  
Town land, 116.  
Town lines marked, 264, 265, 266, 267, 272.  
Training-field, 362, 363, 375.  
Transcript of houses and lands, 72-116.  
Trespases, 158, 205, 206, 207, 221, 274, 289, 348, 353, 375.
- WATERING-PLACES, 292, 298, 363.  
Watertown line, 264, 265, 266, 267.  
Weirs, etc., 274, 284, 285.  
Wharf, 348, 350, 351, 353.  
Windmill Hill, 159, 160.  
Wood in common swamp, 158.  
Wood-lots, 206.
















LIBRARY OF CONGRESS



0 014 013 399 1

